

AREA OF  
**SNOWSHOE LAKE**

DISTRICT OF  
KENORA  
(PATRICIA PORTION)

KENORA  
MINING DIVISION

SCALE: 1-INCH = 40 CHAINS

**LEGEND**

PATENTED LAND	Ⓟ
CROWN LAND SALE	C.S.
LEASES	Ⓛ
LOCATED LAND	Loc.
LICENSE OF OCCUPATION	L.O.
MINING RIGHTS ONLY	M.R.O.
SURFACE RIGHTS ONLY	S.R.O.
ROADS	—
IMPROVED ROADS	—
KING'S HIGHWAYS	—
RAILWAYS	—
POWER LINES	—
MARSH OR MUSKEG	—
MINES	✖

**NOTES**

400' Surface Rights Reservation around the shores of all lakes and rivers.

*Absolute May 9/84*

DATE OF ISSUE  
JUL 10 1981  
Ministry of Natural Resources  
TORONTO

KENORA  
MINING DIV.  
RECEIVED  
JUL 20 1981  
#2

NATIONAL TOPOGRAPHIC SERIES 52L

PLAN NO. **M-2443**

ONTARIO  
MINISTRY OF NATURAL RESOURCES  
SURVEYS AND MAPPING BRANCH



AREA OF *31113*  
**SNOWSHOE LAKE**

DISTRICT OF  
**KENORA**  
 (PATRICIA PORTION)

**KENORA**  
 MINING DIVISION

SCALE: 1-INCH = 40 CHAINS

**LEGEND**

- PATENTED LAND
- CROWN LAND SALE
- LEASES
- LOCATED LAND
- LICENSE OF OCCUPATION
- MINING RIGHTS ONLY
- SURFACE RIGHTS ONLY
- ROADS
- IMPROVED ROADS
- KING'S HIGHWAYS
- RAILWAYS
- POWER LINES
- MARSH OR MUSKEG
- MINES

**NOTES**

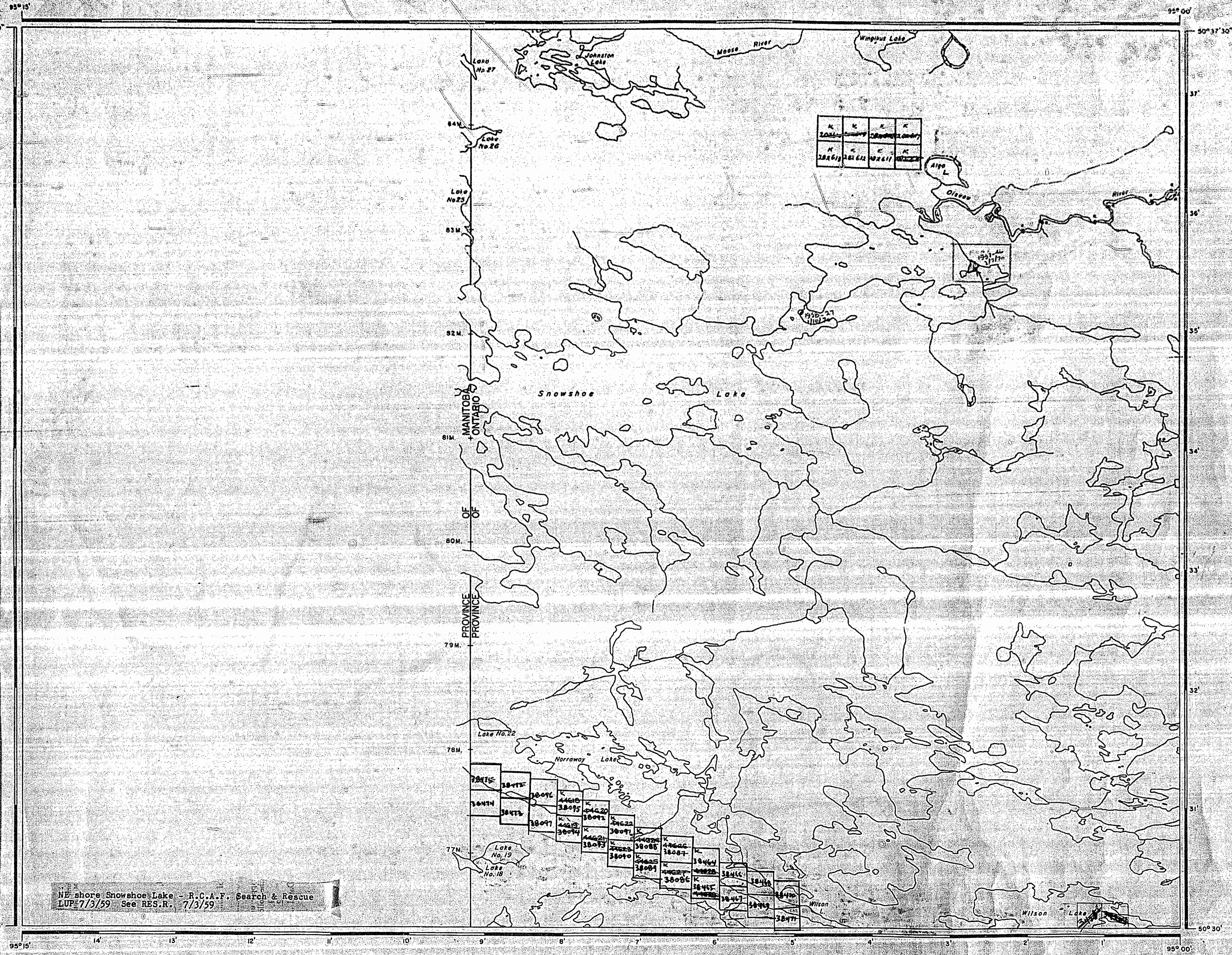
400' Reserve around all Lakes & Rivers to Dept. of Lands & Forests.

*Sept. 4/62*  
*Sept. 10/63*  
*MAR. 24/66*  
*APRIL 6/66*  
*FEB. 5/69*  
*JUNE 30/69*  
*SEP. 23/70*  
*MAY 3/71*

RECEIVED  
 OCT 17 1960  
 KENORA MINING DIV.

PLAN NO. **M-2443**

DEPARTMENT OF MINES  
 - ONTARIO -

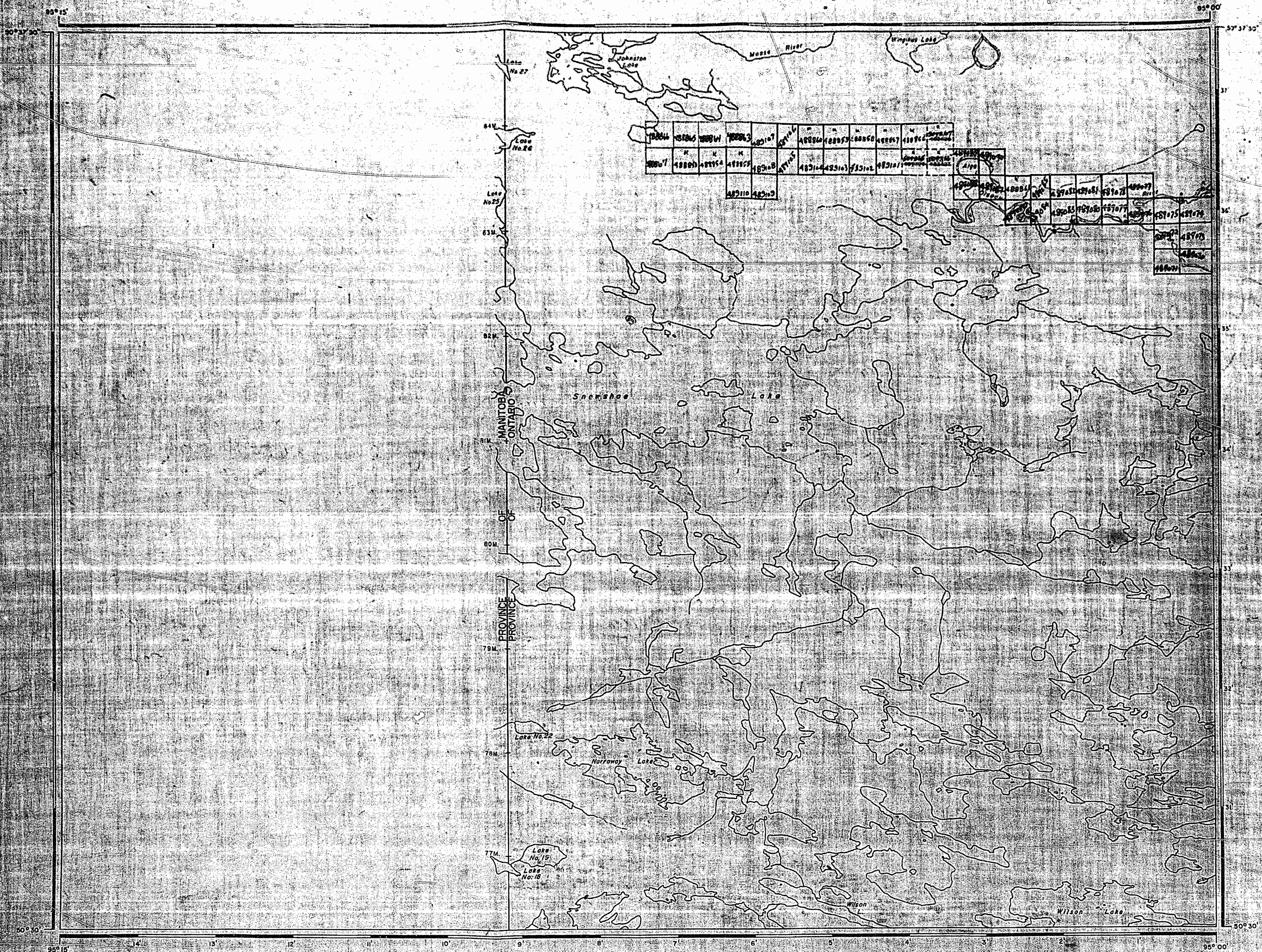


NE shore Snowshoe Lake - R.C.A.F. Search & Rescue  
 LUP#7/3/59 See RES.R. 7/3/59









AREA OF  
**SNOWSHOE LAKE**

DISTRICT OF  
**KENORA**  
(PATRICIA PORTION)

**KENORA**  
MINING DIVISION

SCALE: 1-INCH = 40 CHAINS

**LEGEND**

- PATENTED LAND
- CROWN LAND SALE
- LEASES
- LOCATED LAND
- LICENSE OF OCCUPATION
- MINING RIGHTS ONLY
- SURFACE RIGHTS ONLY
- ROADS
- IMPROVED ROADS
- KING'S HIGHWAYS
- RAILWAYS
- POWER LINES
- MARSH OR MUSKEG
- MINES

**NOTES**

400' Reserve ground on Lakes & Rivers to Dept. of Lands & Forests.

KENORA  
MINING DIV.  
R E D  
SEP 20 1977  
AM 7:00 PM 1977

DATE OF ISSUE  
SEP 29 1977

#1

NATIONAL TOPOGRAPHIC SERIES: 52-L

PLAN NO. **M-2443**

ONTARIO  
MINISTRY OF NATURAL RESOURCES  
SURVEYS AND MAPPING BRANCH

509951

**SNOWSHOE LAKE**



*Snowshoe 2443*

AREA OF  
**SNOWSHOE LAKE**

DISTRICT OF  
KENORA  
(PATRICIA PORTION)

KENORA  
MINING DIVISION

SCALE: 1-INCH = 40 CHAINS

**LEGEND**

- PATENTED LAND ⊙
- CROWN LAND SALE C.S.
- LEASES ⊖
- LOCATED LAND Loc.
- LICENSE OF OCCUPATION L.O.
- MINING RIGHTS ONLY M.R.O.
- SURFACE RIGHTS ONLY S.R.O.
- ROADS —
- IMPROVED ROADS —
- KING'S HIGHWAYS —
- RAILWAYS —
- POWER LINES —
- MARSH OR MUSKEG —
- MINES \*

**NOTES**

400' Reserve around all Lakes & Rivers to Dept. of Lands & Forests.

PLAN NO. **M-2443**

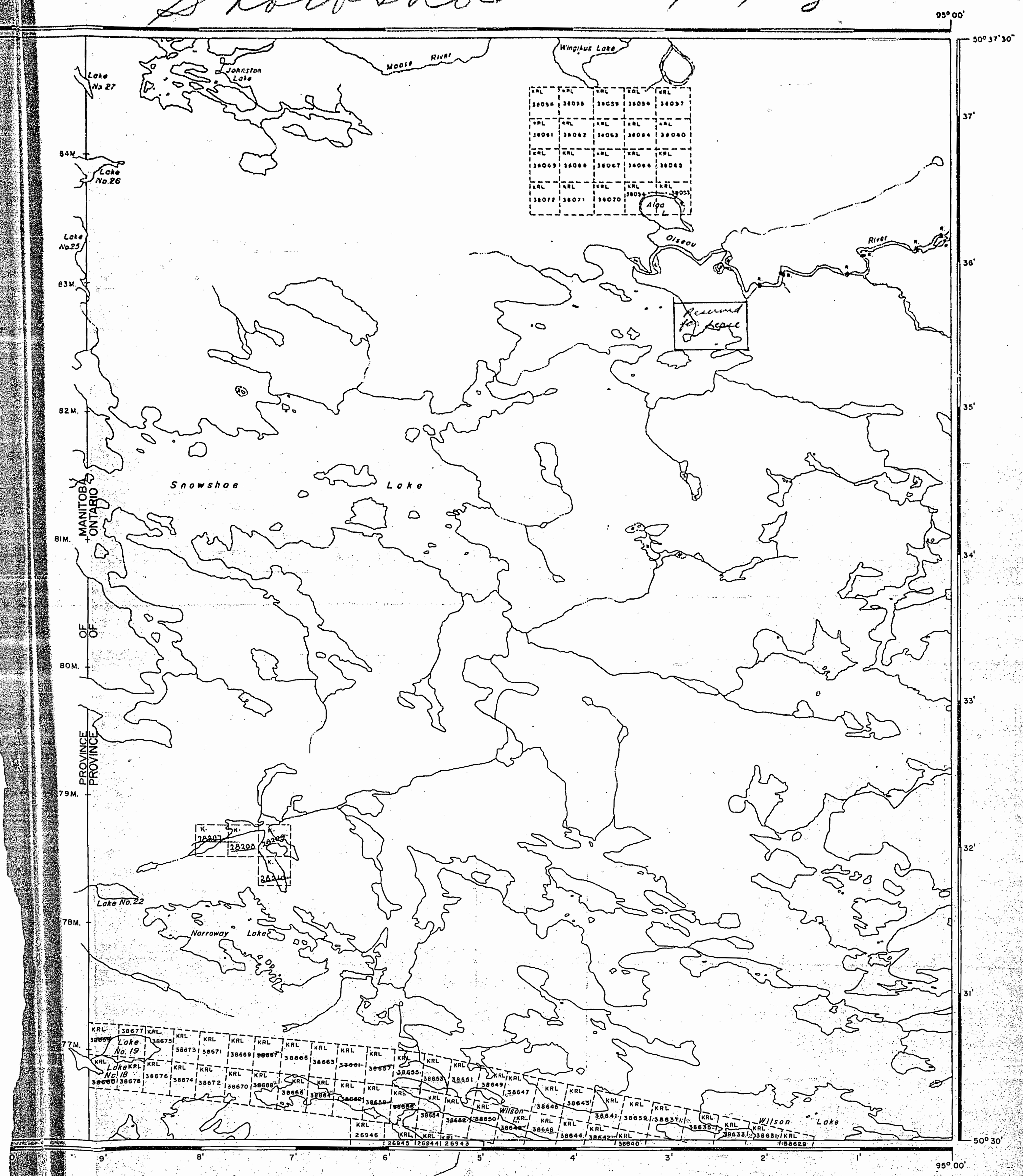
DEPARTMENT OF MINES  
— ONTARIO —

2443

SNOWSHOE LAKE

43

24





AREA OF M-2443

# SNOWSHOE LAKE

DISTRICT OF  
KENORA  
(PATRICIA PORTION)

KENORA  
MINING DIVISION

SCALE: 1-INCH = 40 CHAINS

### LEGEND

- PATENTED LAND
- CROWN LAND SALE
- LEASES
- LOCATED LAND
- LICENSE OF OCCUPATION
- MINING RIGHTS ONLY
- SURFACE RIGHTS ONLY
- ROADS
- IMPROVED ROADS
- KING'S HIGHWAYS
- RAILWAYS
- POWER LINES
- MARSH OR MUSKEG
- MINES

### NOTES

400' Reserve around all Lakes & Rivers to  
of Lands & Forests.

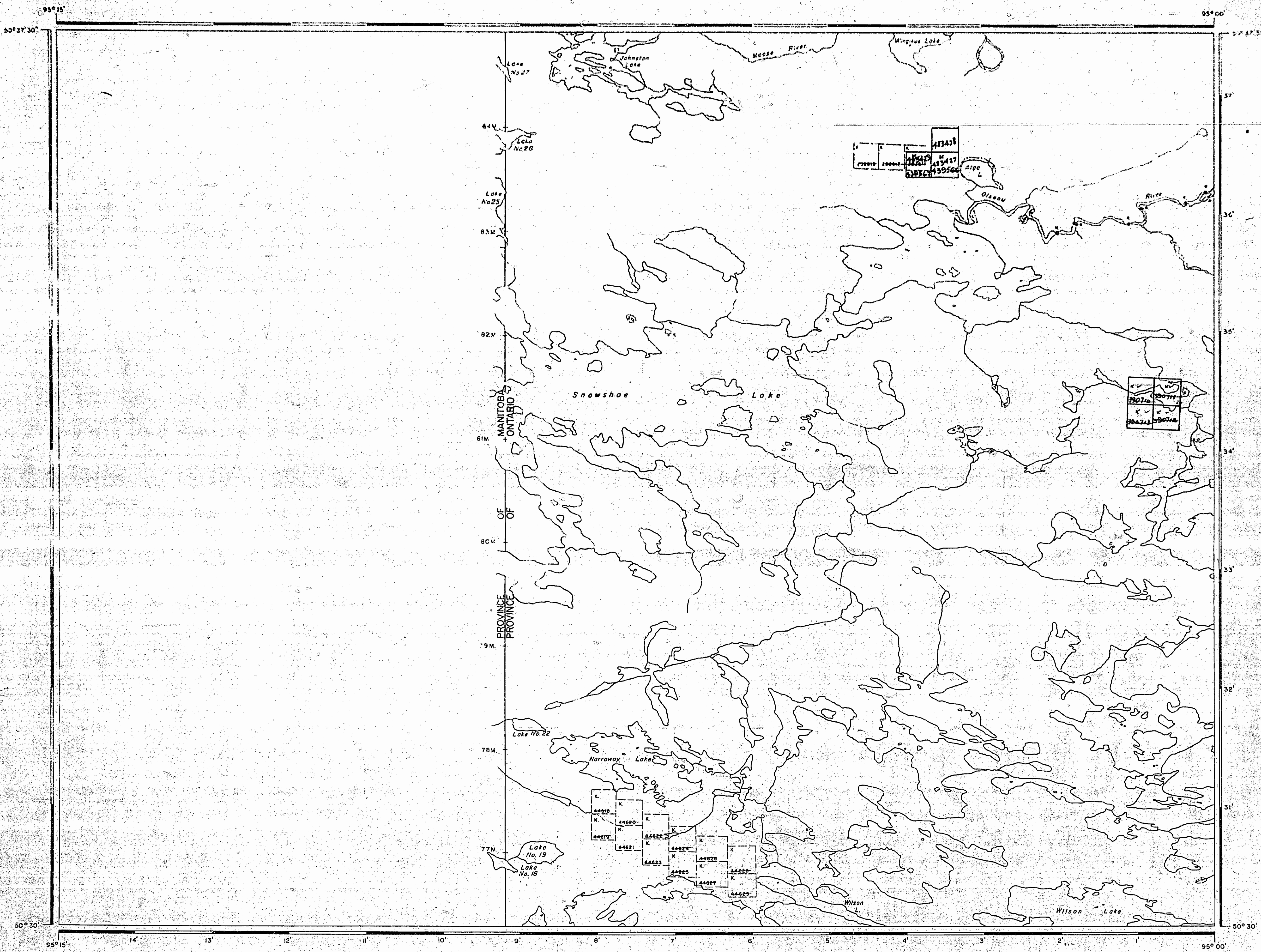
**KENORA**  
FILED  
MAY 13 1971  
RECEIPT No.  
MINING DIVISION

*July 29/71  
Plan. 12/56*

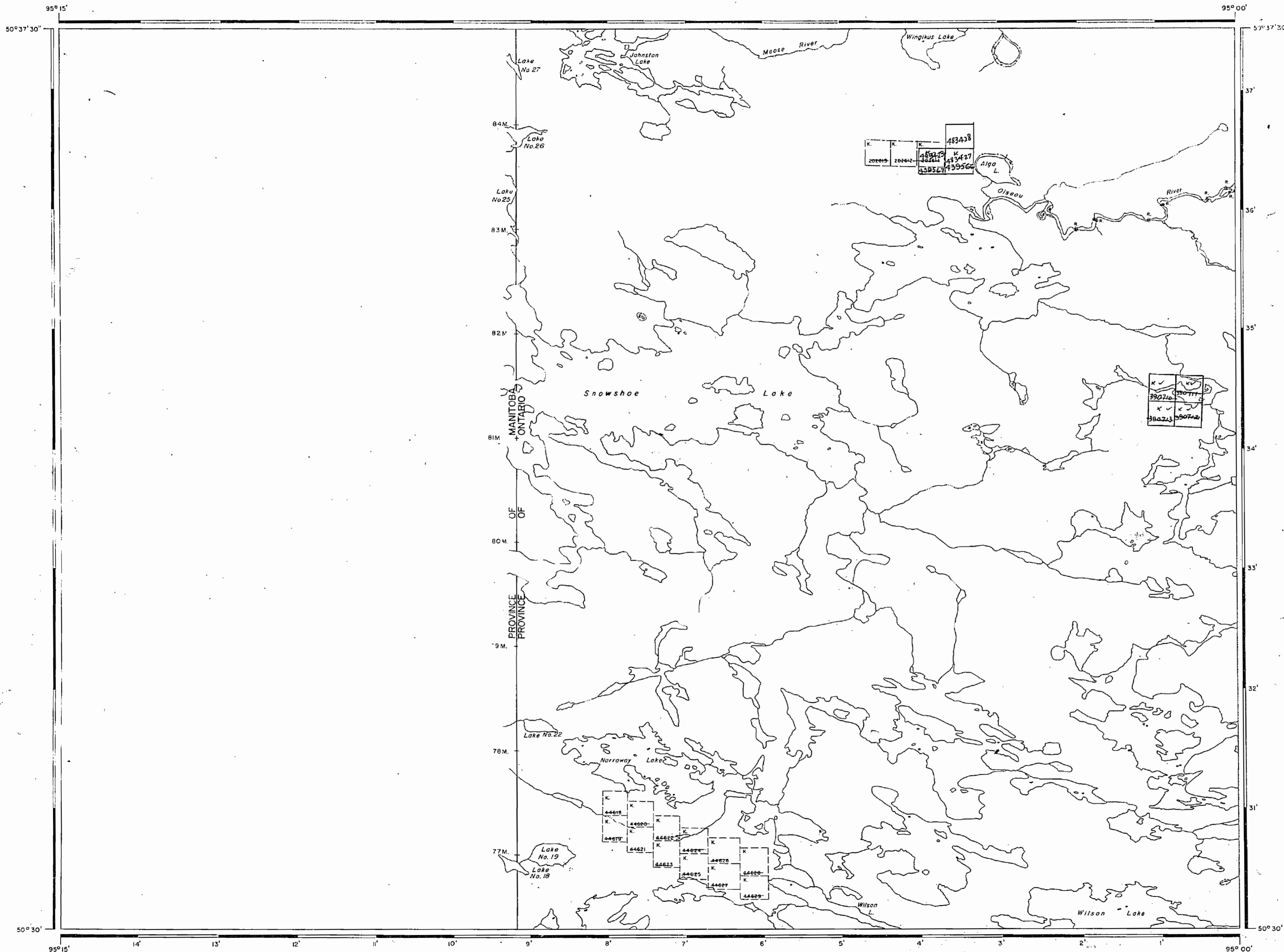
NATIONAL TOPOGRAPHIC SERIES 52

PLAN NO. M-2443

ONTARIO  
DEPARTMENT OF MINES  
AND NORTHERN AFFAIRS







AREA OF M-2443  
**SNOWSHOE LAKE**

DISTRICT OF KENORA  
 (PATRICIA PORTION)

KENORA MINING DIVISION

SCALE: 1-INCH = 40 CHAINS

**LEGEND**

PATENTED LAND	⊙
CROWN LAND SALE	C.S.
LEASES	⊖
LOCATED LAND	Loc.
LICENSE OF OCCUPATION	L.O.
MINING RIGHTS ONLY	M.R.O.
SURFACE RIGHTS ONLY	S.R.O.
ROADS	—
IMPROVED ROADS	—
KING'S HIGHWAYS	—
RAILWAYS	—
POWER LINES	—
MARSH OR MUSKEG	—
MINES	⊗

**NOTES**

400' Reserve around all Lakes & Rivers to Dept. of Lands & Forests.

**KENORA**  
 FILED:  
 REC'D. MAY 13 1971  
 RECEIPT No.  
 MINING DIVISION

*July 29/71*  
*Plan. 12/76*

NATIONAL TOPOGRAPHIC SERIES 52 L

PLAN NO. **M-2443**

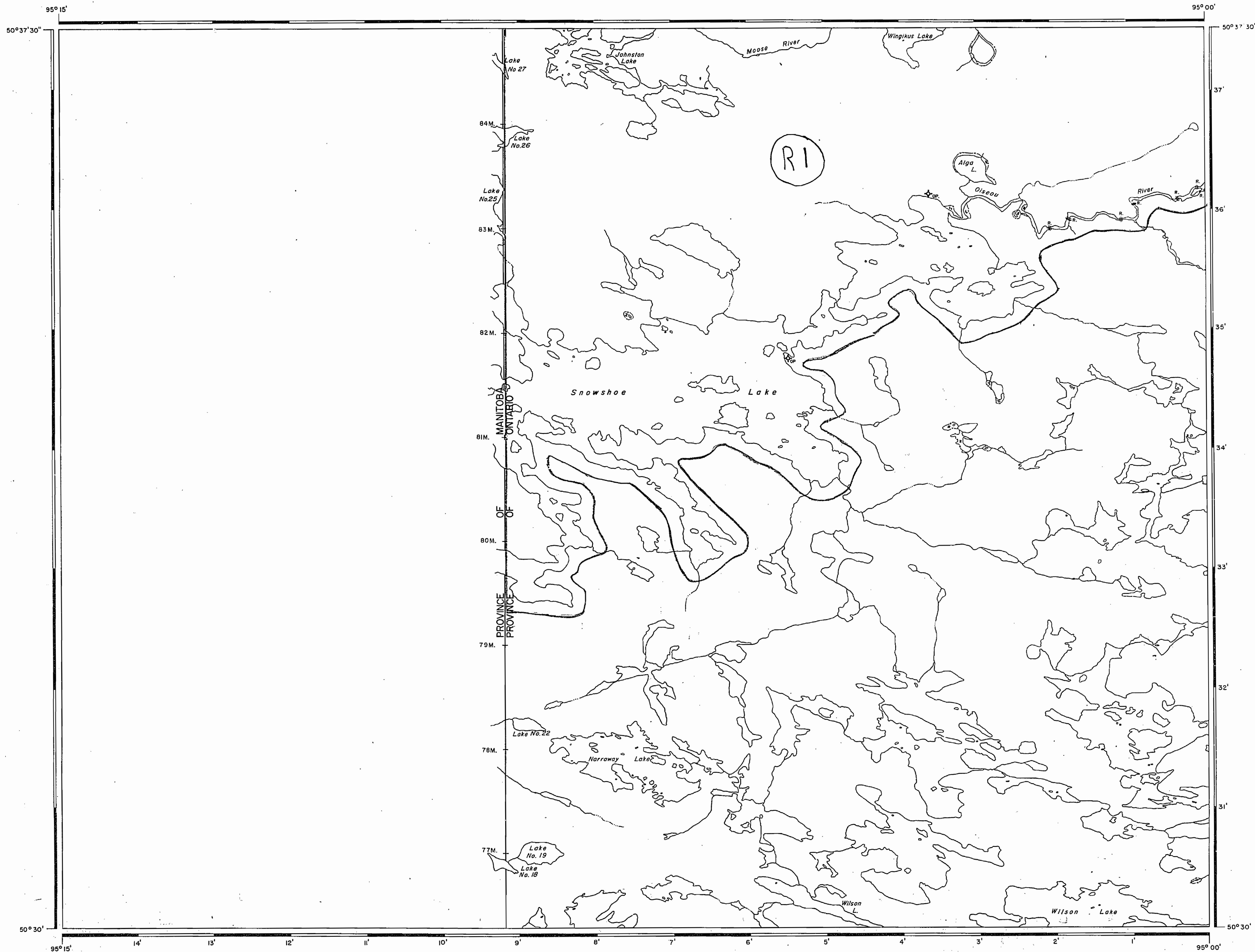
**ONTARIO**  
 DEPARTMENT OF MINES  
 AND NORTHERN AFFAIRS







G2638 RICKABY LAKE



G2636 REYNAR LAKE

LEGEND

- HIGHWAY AND ROUTE No.
- OTHER ROADS
- TRAILS
- SURVEYED LINES:
  - TOWNSHIPS, BASE LINES, ETC.
  - LOTS, MINING CLAIMS, PARCELS, ETC.
- UNSURVEYED LINES:
  - LOT LINES
  - PARCEL BOUNDARY
  - MINING CLAIMS ETC.
- RAILWAY AND RIGHT OF WAY
- UTILITY LINES
- NON-PERENNIAL STREAM
- FLOODING OR FLOODING RIGHTS
- SUBDIVISION OR COMPOSITE PLAN
- RESERVATIONS
- ORIGINAL SHORELINE
- MARSH OR MUSKEG
- MINES
- TRAVERSE MONUMENT
- TOURIST CAMPS { OP - OUTPOST }

DISPOSITION OF CROWN LANDS

TYPE OF DOCUMENT	SYMBOL
PATENT, SURFACE & MINING RIGHTS	●
" SURFACE RIGHTS ONLY	○
" MINING RIGHTS ONLY	◐
LEASE, SURFACE & MINING RIGHTS	◑
" SURFACE RIGHTS ONLY	◒
" MINING RIGHTS ONLY	◓
LICENCE OF OCCUPATION	◔
ORDER-IN-COUNCIL	OC
RESERVATION	○
CANCELLED	◕
SAND & GRAVEL	◖

NOTE: MINING RIGHTS IN PARCELS PATENTED PRIOR TO MAY 6, 1913, VESTED IN ORIGINAL PATENTEE BY THE PUBLIC LANDS ACT, R.S.O. 1970, CHAP. 380, SEC. 63, SUBSEC. 1.

REFERENCES

AREAS WITHDRAWN FROM DISPOSITION

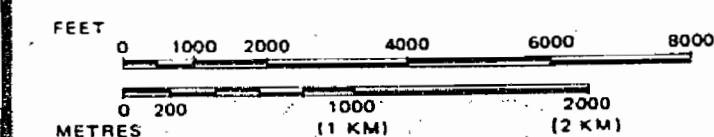
- M.R.O. - MINING RIGHTS ONLY
- S.R.O. - SURFACE RIGHTS ONLY
- M.+S. - MINING AND SURFACE RIGHTS

Description	Order No.	Date	Disposition	File
R1 Sec. 35 W-L-C 2405/95 OMT		MAY 14 1991	M+S	

THE INFORMATION THAT APPEARS ON THIS MAP HAS BEEN COMPILED FROM VARIOUS SOURCES, AND ACCURACY IS NOT GUARANTEED. THOSE WISHING TO STAKE MINING CLAIMS SHOULD CONSULT WITH THE MINING RECORDER, MINISTRY OF NORTHERN DEVELOPMENT AND MINES, FOR ADDITIONAL INFORMATION ON THE STATUS OF THE LANDS SHOWN HEREON.

MAY 9 1984  
78.9, 10, 11, 12, 1, 2, 3, 4, 5, 6

SCALE: 1 INCH = 40 CHAINS



AREA  
**SNOWSHOE LAKE**

M.N.R. ADMINISTRATIVE DISTRICT  
**KENORA**  
MINING DIVISION  
**KENORA**  
LAND TITLES / REGISTRY DIVISION  
**KENORA (PATRICIA PORTION)**

Ministry of Natural Resources  
Land Management Branch  
Ontario

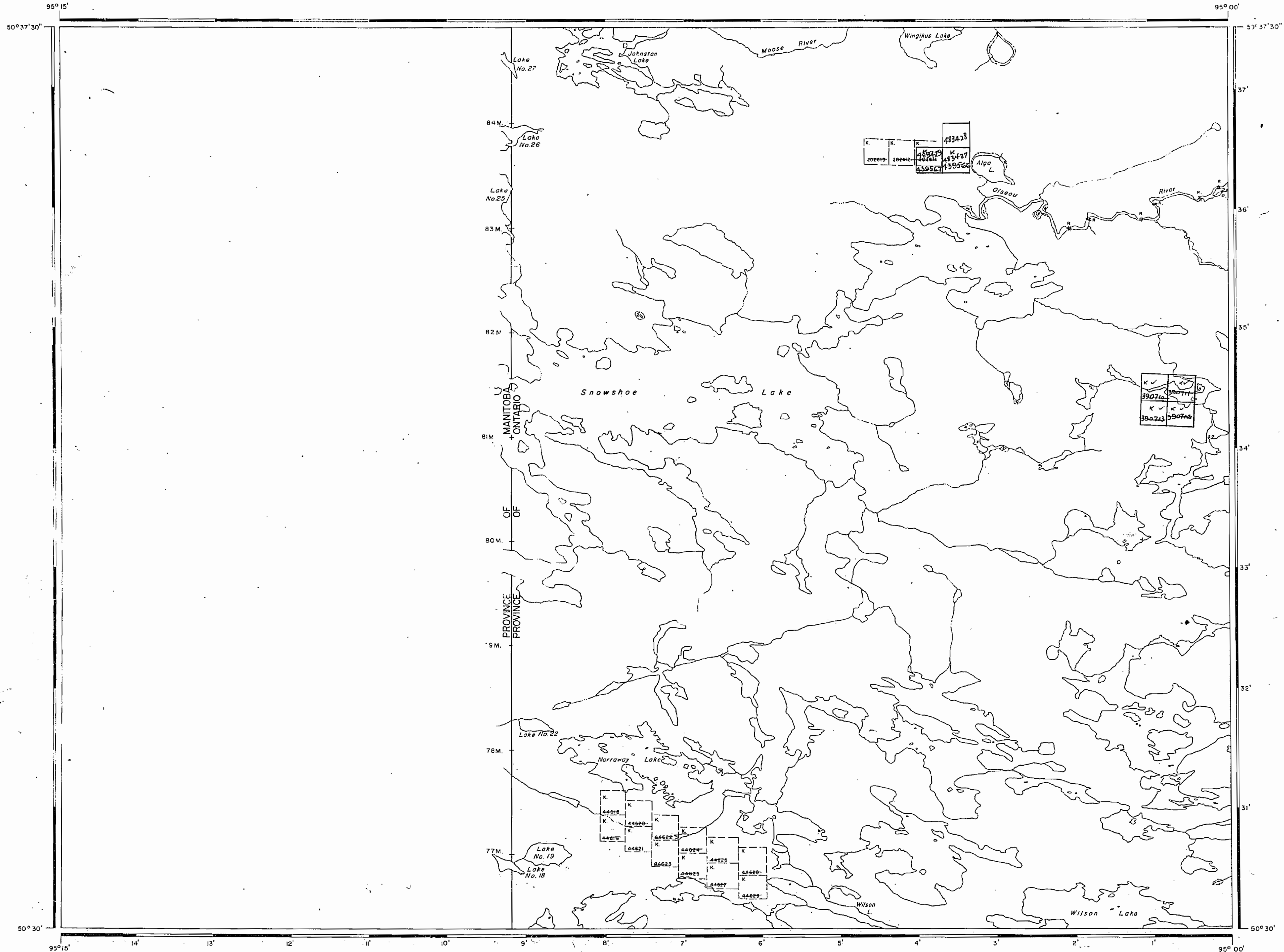
Date FEBRUARY, 1984. Number  
**M-2443 G-2646**

SNOWSHOE LAKE AREA G 2646









AREA OF M-2443  
**SNOWSHOE LAKE**

DISTRICT OF  
 KENORA  
 (PATRICIA PORTION)

KENORA  
 MINING DIVISION

SCALE: 1-INCH = 40 CHAINS

**LEGEND**

- |                       |        |
|-----------------------|--------|
| PATENTED LAND         | Ⓟ      |
| CROWN LAND SALE       | C.S.   |
| LEASES                | Ⓛ      |
| LOCATED LAND          | Loc.   |
| LICENSE OF OCCUPATION | L.O.   |
| MINING RIGHTS ONLY    | M.R.O. |
| SURFACE RIGHTS ONLY   | S.R.O. |
| ROADS                 | —      |
| IMPROVED ROADS        | —      |
| KING'S HIGHWAYS       | —      |
| RAILWAYS              | —      |
| POWER LINES           | —      |
| MARSH OR MUSKEG       | —      |
| MINES                 | Ⓧ      |

**NOTES**

400' Reserve around all Lakes & Rivers to Dept. of Lands & Forests.

**KENORA**  
 FILED:  
 REC'D. MAY 13 1971  
 RECEIPT No.  
 MINING DIVISION

*July 29/71*  
*Mar. 12/76*

NATIONAL TOPOGRAPHIC SERIES. 52 L

PLAN NO. **M-2443**

**ONTARIO**  
 DEPARTMENT OF MINES  
 AND NORTHERN AFFAIRS