


GREMM LAKE G-



THE INFORMATION THAT APPEARS ON THIS MAP HAS BEEN COMPILED FROM VARIOUS SOURCES AND ACCURACY IS NOT GUARANTEED. THOSE WISHING TO STAKE MINING CLAIMS SHOULD CONSULT WITH THE MINING RECORDER, MINISTRY OF NORTHERN DEVELOPMENT AND MINES FOR ADDITIONAL INFORMATION ON THE STATUS OF THE LANDS SHOWN HEREON.

TOPOGRAPHY

LAKES, RIVERS, ETC. FROM FOREST RESOURCES
INVENTORY SHEET NO. 508891

SURVEYS

MERIDIAN SURVEYED BY PHILIPS & GAVIN O.L.S.
1952 FIELD NOTE BOOK No. 2744

7/28/87

EXPLORATIONISTS STAKING CLAIMS IN THE VICINITY
WITHDRAWN BY ORDERS W-PA-4895 NWR
AND W-PA-7097-NWR (COPIES ATTACHED) SHOULD CONSULT
THE ATTACHED OFFICIAL PLAN OF WABASIMI PROVINCIAL
PARK TO ESTABLISH THE OFFICIAL BOUNDARY OF THE PARK
THAT CAME INTO REGULATION JULY 4, 1997.

LEGEND

PATENTED LAND	P
CROWN LAND SALE	C.S.
LEASES	LO
LOCATED LAND	LOC
LICENSE OF OCCUPATION	LO
MINING RIGHTS ONLY	M.R.O.
SURFACE RIGHTS ONLY	S.R.O.
ROADS	
IMPROVED ROADS	
KING'S HIGHWAYS	
RAILWAYS	
POWER LINES	
MARSH OR MUSKEG	
MINES	
CANCELLED	
MINING DIVISION BOUNDARY	

NOTES

+100' Reserve around all Lakes and Rivers
to Dept. of Lands & Forests


W-PA-4895 NWR-MIS

DISPOSITION OF CROWN LANDS

TYPE OF DOCUMENT	SYMBOL
PATENT, SURFACE & MINING RIGHTS	●
" SURFACE RIGHTS ONLY	○
" MINING RIGHTS ONLY	○
LEASE SURFACE & MINING RIGHTS	■
" SURFACE RIGHTS ONLY	■
" MINING RIGHTS ONLY	■
LICENCE OF OCCUPATION	OC
ORDER-IN-COUNCIL	OC
RESERVATION	○
CANCELLED	○
SAND & GRAVEL	○

NOTE: MINING RIGHTS IN PARCELS PATENTED PRIOR TO MAY 6,
1913, VESTED IN ORIGINAL PATENTEE BY THE PUBLIC
LANDS ACT, R.S.O. 1970, CHAP. 380, SEC. 63, SUBSEC. 1

SCALE: 1 INCH = 40 CHAINS



AREA

SOUTER LAKE

M.N.R. ADMINISTRATIVE DISTRICT

NIPIGON

MINING DIVISION PATRICIA
THUNDER BAY/

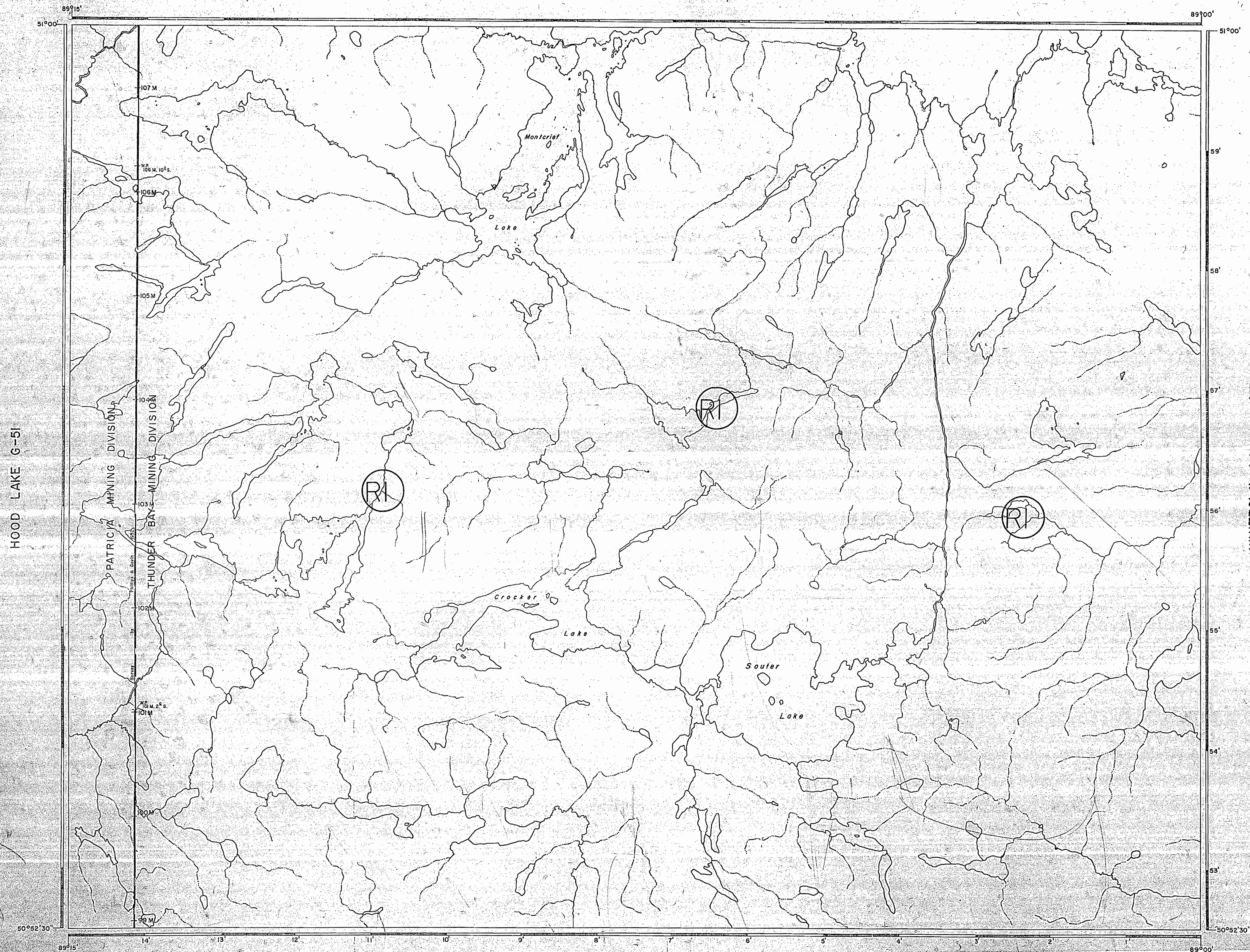
LAND TITLES / REGISTRY DIVISION

THUNDER BAY

Ministry of Natural Resources
Land Management Branch
Ontario
Date: APRIL 1981
Number: MAY 15/81

G-128

508891



THE INFORMATION THAT APPEARS ON THIS MAP HAS BEEN COMPILED FROM VARIOUS SOURCES, AND ACCURACY IS NOT GUARANTEED. THOSE WISHING TO STAKE MINING CLAIMS SHOULD CONSULT WITH THE MINING RECORDER, MINISTRY OF NORTHERN DEVELOPMENT AND MINES, FOR ADDITIONAL INFORMATION ON THE STATUS OF THE LANDS SHOWN HEREON.

LEGEND


PATENTED LAND	Ⓟ
CROWN LAND SALE	C.S.
LEASES	Ⓛ
LOCATED LAND	Loc.
LICENSE OF OCCUPATION	L.O.
MINING RIGHTS ONLY	M.R.O.
SURFACE RIGHTS ONLY	S.R.O.
ROADS	—
IMPROVED ROADS	—
KING'S HIGHWAYS	—
RAILWAYS	—
POWER LINES	—
MARSH OR MUSKEG	—
MINES	Ⓜ
CANCELLED	—

(R) Surface and mining rights withdrawn from staking Order W TB 45/95 95/06/26 NWR For Proposed Wabakimi Park Expansion (SEE WABAKIMI PARK LANDROLL)

DISPOSITION OF CROWN LANDS

TYPE OF DOCUMENT	SYMBOL
PATENT, SURFACE & MINING RIGHTS	Ⓟ
" SURFACE RIGHTS ONLY	Ⓛ
" MINING RIGHTS ONLY	Ⓜ
LEASE, SURFACE & MINING RIGHTS	Ⓛ
" SURFACE RIGHTS ONLY	Ⓛ
" MINING RIGHTS ONLY	Ⓜ
LICENCE OF OCCUPATION	Ⓛ
ORDER-IN-COUNCIL	OC
RESERVATION	Ⓜ
CANCELLED	—
SAND & GRAVEL	Ⓜ
LAND USE PERMITS FOR COMMERCIAL TOURISM/OUTPOST CAMPS	Ⓜ
NOTE: MINING RIGHTS IN PARCELS PATENTED PRIOR TO MAY 1, 1915, VESTED IN ORIGINAL PATENTEE BY THE PUBLIC LANDS ACT, R.S.O. 1970, CHAP. 280, SEC. 63, SUBSEC. 1	

SCALE: 1 INCH = 40 CHAINS



AREA

SOUTER LAKE

M.N.R. ADMINISTRATIVE DISTRICT

NIPIGON

MINING DIVISION

THUNDER BAY / PATRICIA

LAND TITLES / REGISTRY DIVISION

THUNDER BAY

Ministry of Natural Resources
Land Management Branch
Ontario
MARCH 1997

Set: APRIL 1991
Number

G-128