

SOUTH OF LEGAULT TWP. G-131

VIVIAN TWP.
REFER TO TWP. PLAN
471

GATHERING LAKE G-41

LEOPARD LAKE G-68

GAMSBY LAKE G-254

THE INFORMATION THAT APPEARS ON THIS MAP HAS BEEN COMPILED FROM VARIOUS SOURCES, AND ACCURACY IS NOT GUARANTEED. THOSE WISHING TO STAKE MINING CLAIMS SHOULD CONSULT WITH THE MINING RECORDER, MINISTRY OF NORTHERN DEVELOPMENT AND MINES, FOR ADDITIONAL INFORMATION ON THE STATUS OF THE LANDS SHOWN HEREON.

LEGEND

PATENTED LAND	⊕
CROWN LAND SALE	C.S.
LEASES	⊙
LOCATED LAND	Loc.
LICENSE OF OCCUPATION	L.O.
MINING RIGHTS ONLY	M.R.O.
SURFACE RIGHTS ONLY	S.R.O.
ROADS	—
IMPROVED ROADS	—
KING'S HIGHWAYS	—
RAILWAYS	—
POWER LINES	—
MARSH OR MUSKEG	—
MINES	⋈
CANCELLED	C.

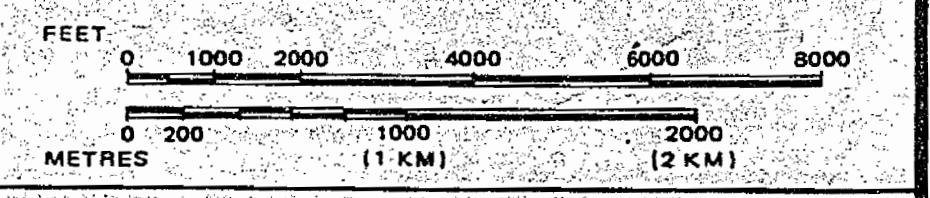
DESCRIPTION	ORDER No	DATE	DISPOSITION	FILE
R1 SEC.36	W17187	01/13/87	S.R.O.	SEE MAGGOTTE LAKE LANDROLL

DISPOSITION OF CROWN LANDS

TYPE OF DOCUMENT	SYMBOL
PATENT, SURFACE & MINING RIGHTS	⊕
SURFACE RIGHTS ONLY	⊙
MINING RIGHTS ONLY	⊖
LEASE SURFACE & MINING RIGHTS	⊕
SURFACE RIGHTS ONLY	⊙
MINING RIGHTS ONLY	⊖
LICENSE OF OCCUPATION	⊙
ORDER-IN-COUNCIL	OC
RESERVATION	⊙
CANCELLED	⊕
SAND & GRAVEL	⊙
LAND USE PERMITS FOR COMMERCIAL TOURISM/OUTPOST CAMPS	⊙

NOTE: MINING RIGHTS IN PARCELS PATENTED PRIOR TO MAY 6, 1913, VESTED IN ORIGINAL PATENTEE BY THE PUBLIC LANDS ACT, R.S.O. 1970, CHAP. 380, SEC. 63, SUBSEC. 1.

SCALE: 1 INCH = 40 CHAINS

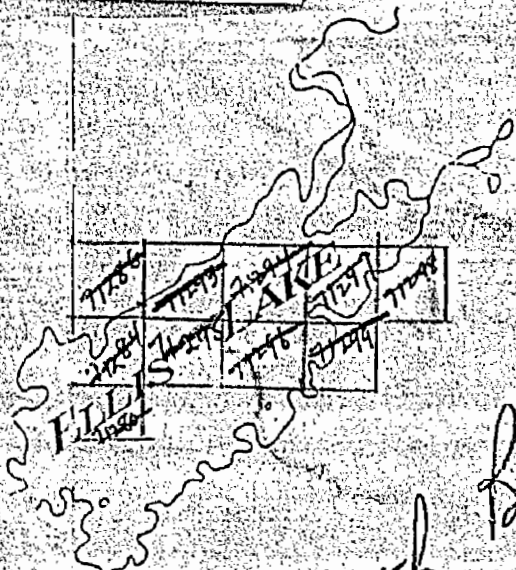


AREA
SOUTH BEATTY LAKE
M.N.R. ADMINISTRATIVE DISTRICT
NIPIGON/GERALDTON
MINING DIVISION
THUNDER BAY
LAND TITLES / REGISTRY DIVISION
THUNDER BAY

Ministry of Natural Resources
Land Management Branch
Ontario

Date: APRIL 1981
Number: 1115/181
G-130

2865



South Beatty
Lake m 2865

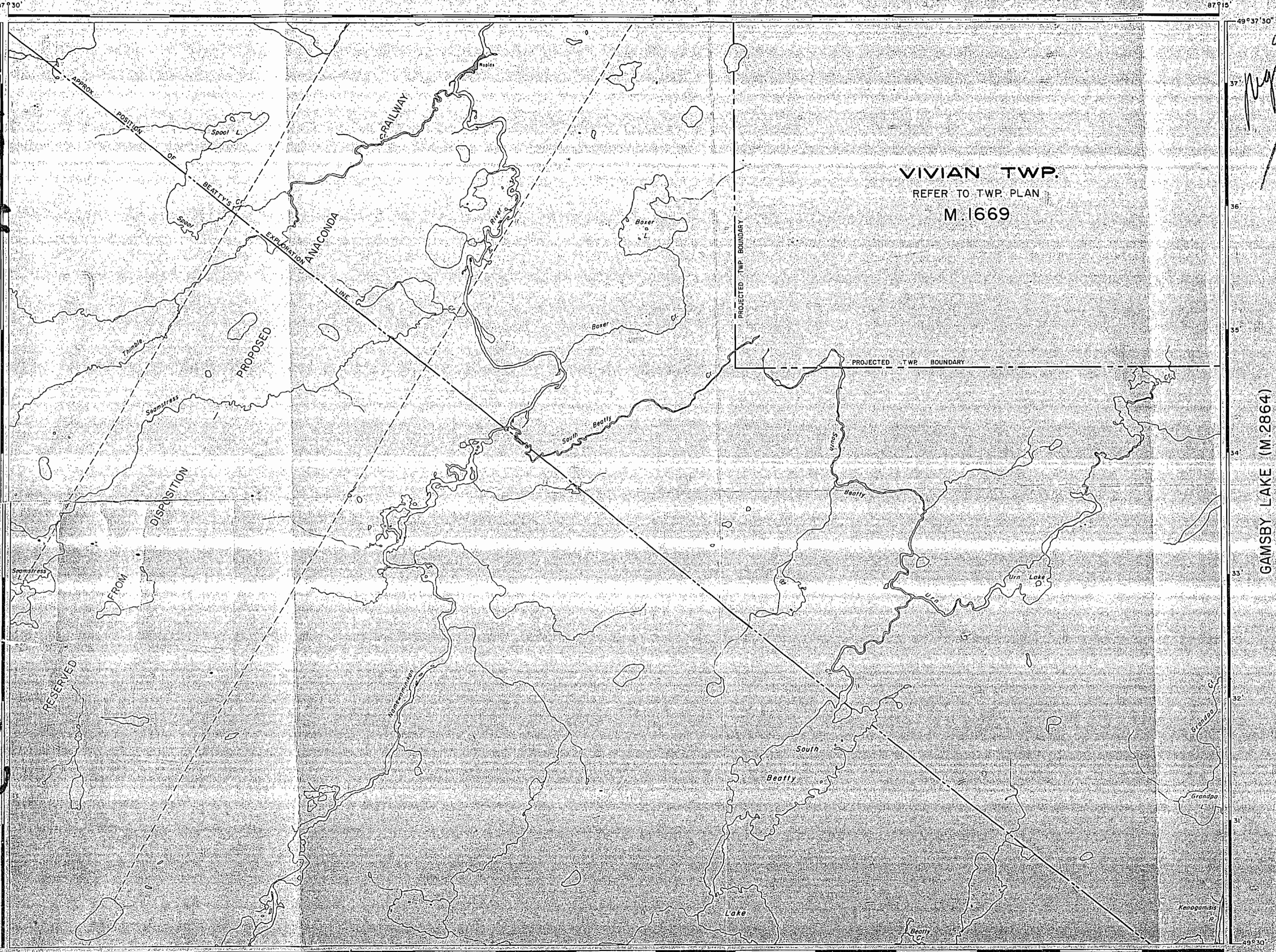
1950

111

W 2862

LEOPARD LAKE (M.2495)

YT 438.2



AREA OF
SOUTH BEATTY LAKE
 DISTRICT OF THUNDER BAY
 PORT ARTHUR MINING DIVISION
 SCALE: 1-INCH = 40 CHAINS

LEGEND

PATENTED LAND	(P)
CROWN LAND SALE	(C.S.)
LEASES	(L)
LOCATED LAND	(Loc)
LICENSE OF OCCUPATION	(L.O.)
MINING RIGHTS ONLY	(M.R.O.)
SURFACE RIGHTS ONLY	(S.R.O.)
ROADS	(—)
IMPROVED ROADS	(—)
KING'S HIGHWAYS	(—)
RAILWAYS	(—)
POWER LINES	(—)
MARSH OR MUSKEG	(—)
MINES	(—)
CANCELLED	(—)

NOTES

400' surface rights reservation around all lakes and rivers.

Surface rights only reserved for the proposed Anaconda railway.

1962

DATE OF ISSUE
 DEC 28 1962
 ONTARIO DEPT. OF MINES

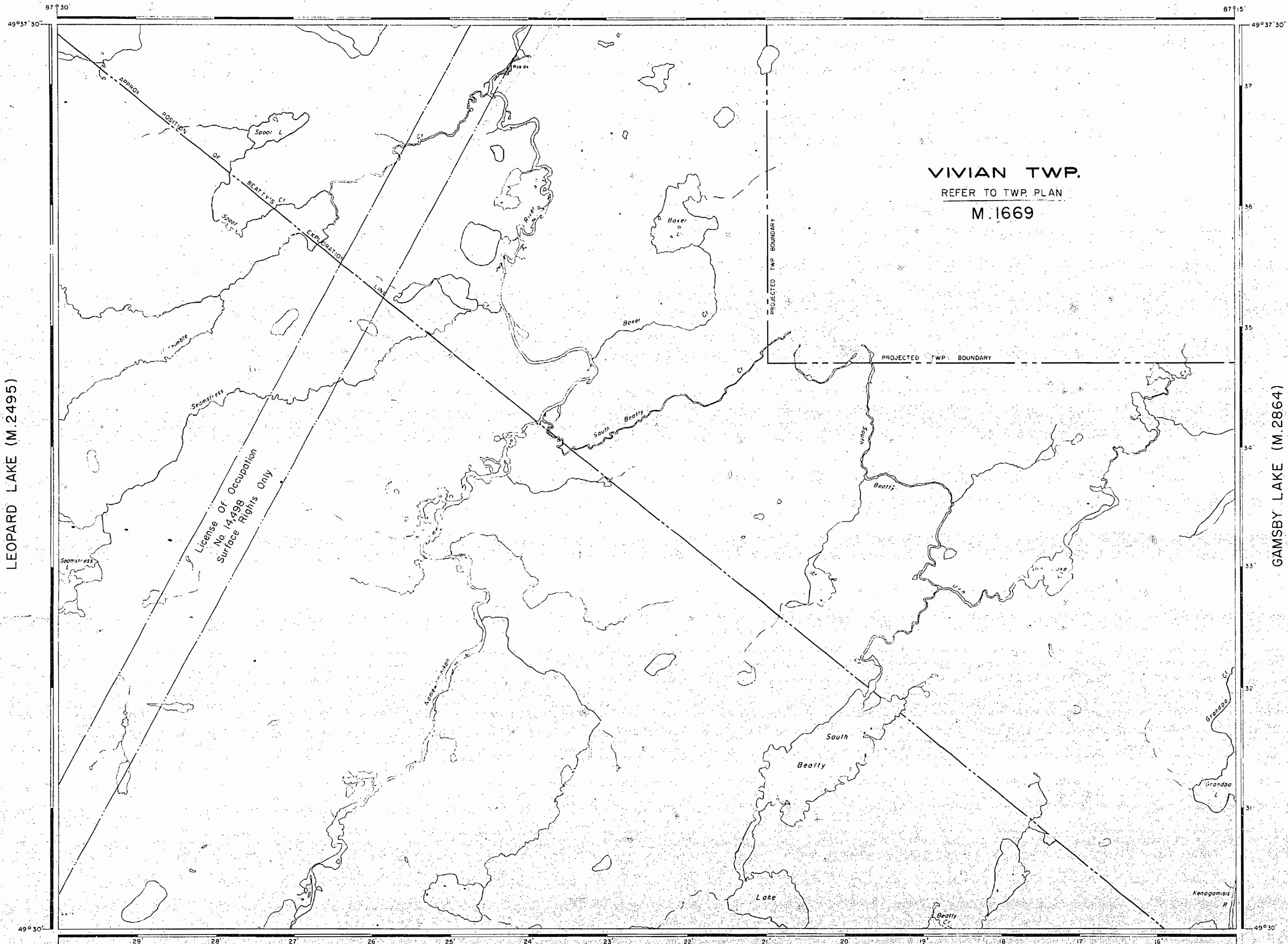
PLAN NO. M.2865

DEPARTMENT OF MINES
— ONTARIO —

GATHERING LAKE (M.2861)

GAMSBY LAKE (M.2864)

2865



AREA OF
SOUTH BEATTY LAKE
 DISTRICT OF THUNDER BAY
 THUNDER BAY MINING DIVISION
 SCALE: 1-INCH = 40 CHAINS

LEGEND

PATENTED LAND	Ⓟ
CROWN LAND SALE	CS
LEASES	Ⓞ
LOCATED LAND	LOC
LICENSE OF OCCUPATION	LO
MINING RIGHTS ONLY	MRO
SURFACE RIGHTS ONLY	SRO
ROADS	—
IMPROVED ROADS	—
TRAIL HIGHWAYS	—
RAILWAYS	—
POWER LINES	—
MARSH OR MURKIG	—
MINES	✕
CANCELLED	C

NOTES

400' surface rights reservation around all lakes and rivers.

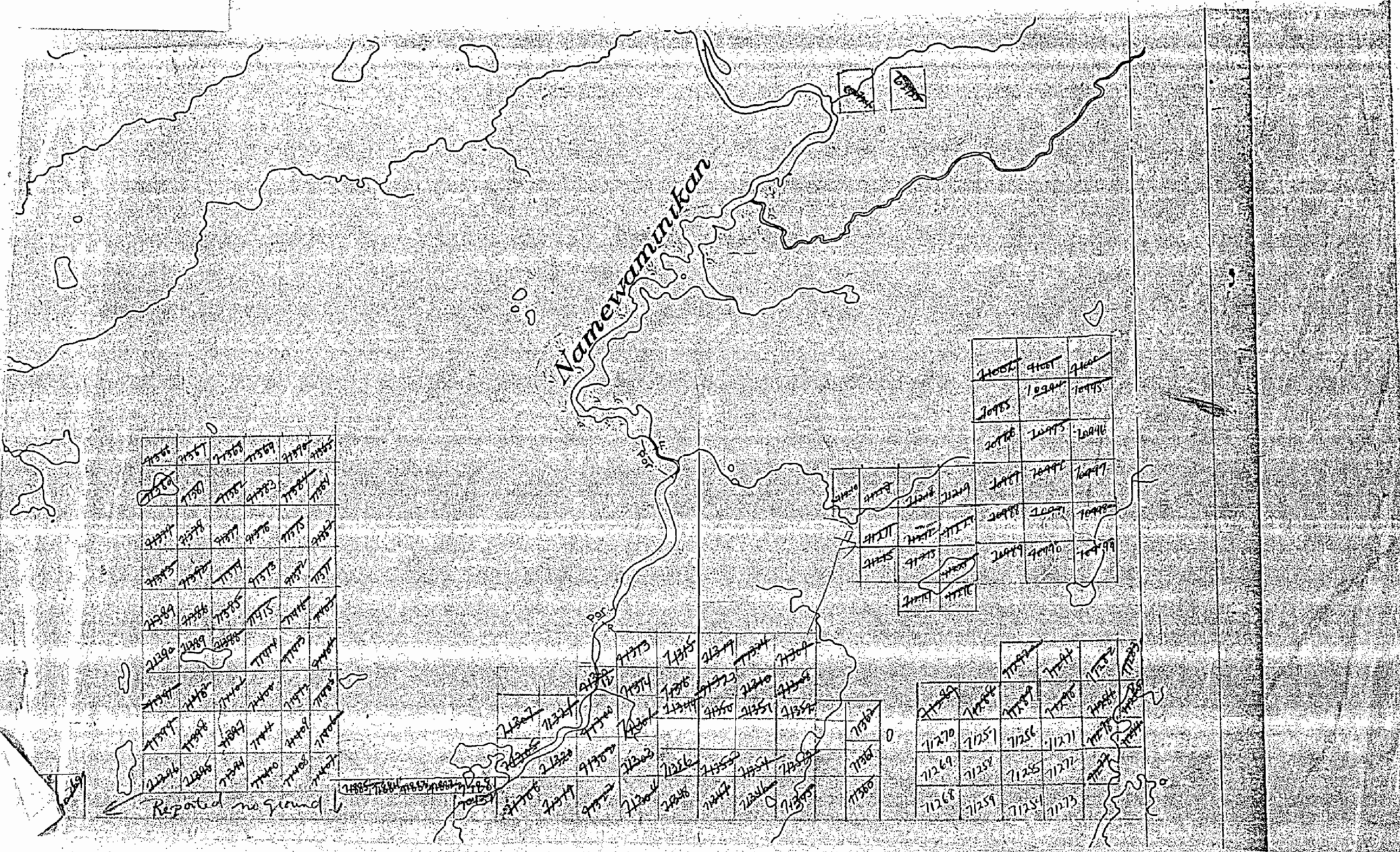
1977

MAR 22/77

NIPIGON - GERALDTON DIST.
 NATIONAL TOPOGRAPHIC SERIES 42-E-11

PLAN NO. **M.2865**

ONTARIO
 MINISTRY OF NATURAL RESOURCES
 SURVEYS AND MAPPING BRANCH




Reported no ground

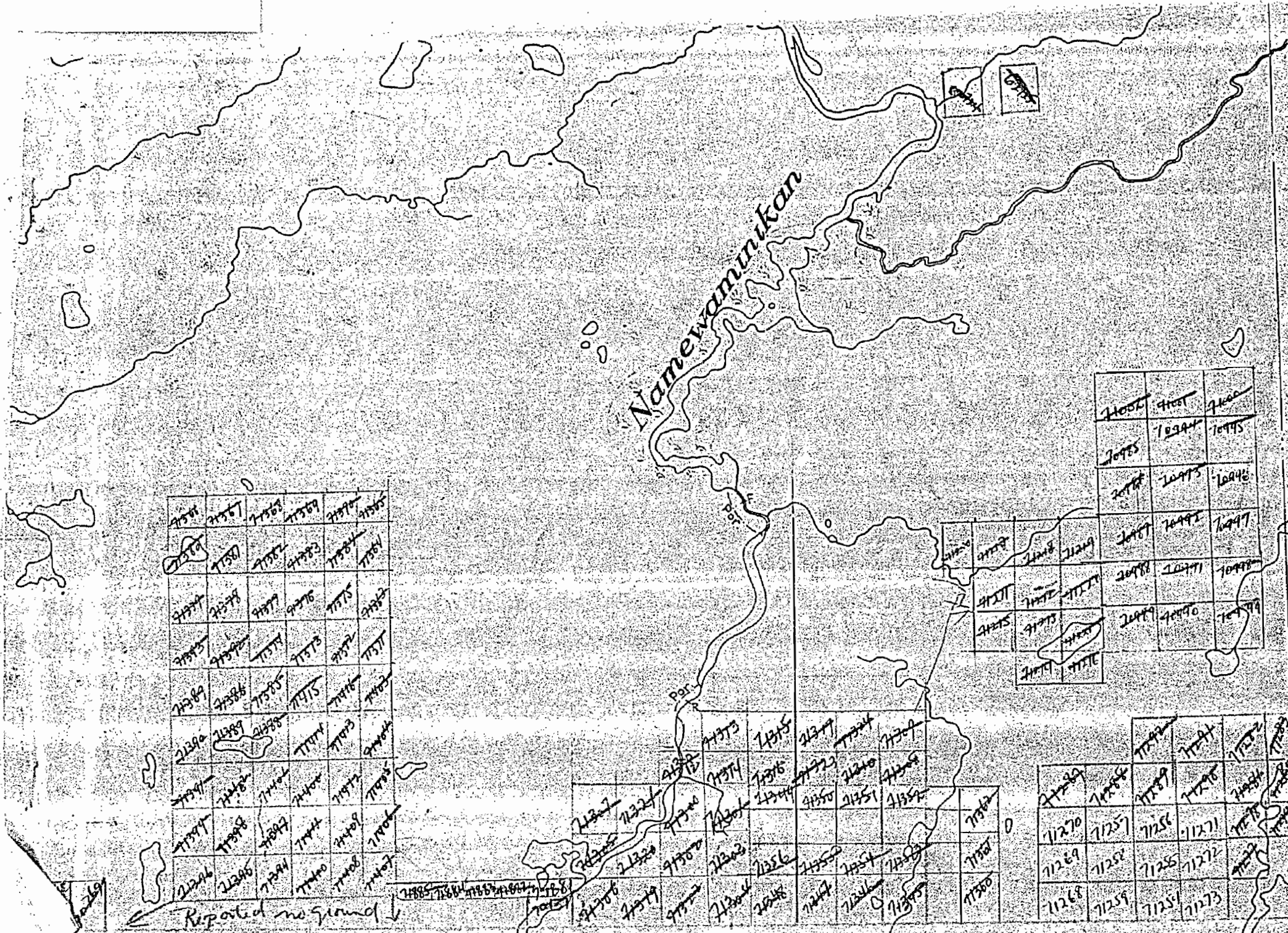
Nanewamnikan

71007	71008	71009
70985	70994	70995
70988	70995	70996
70987	70994	70997
70988	70997	70998
70989	70990	70999
70990	70991	70992
70991	70992	70993
70992	70993	70994
70993	70994	70995
70994	70995	70996
70995	70996	70997
70996	70997	70998
70997	70998	70999
70998	70999	71000

71270	71271	71272	71273
71269	71268	71267	71266
71268	71269	71270	71271
71269	71270	71271	71272
71270	71271	71272	71273
71271	71272	71273	71274
71272	71273	71274	71275
71273	71274	71275	71276
71274	71275	71276	71277
71275	71276	71277	71278
71276	71277	71278	71279
71277	71278	71279	71280
71278	71279	71280	71281
71279	71280	71281	71282
71280	71281	71282	71283

2865





71571	71572	71573	71574	71575
71576	71577	71578	71579	71580
71581	71582	71583	71584	71585
71586	71587	71588	71589	71590
71591	71592	71593	71594	71595
71596	71597	71598	71599	71600
71601	71602	71603	71604	71605
71606	71607	71608	71609	71610

71001	71002	71003
71004	71005	71006
71007	71008	71009
71010	71011	71012
71013	71014	71015
71016	71017	71018
71019	71020	71021
71022	71023	71024

71301	71302	71303	71304	71305
71306	71307	71308	71309	71310
71311	71312	71313	71314	71315
71316	71317	71318	71319	71320
71321	71322	71323	71324	71325
71326	71327	71328	71329	71330
71331	71332	71333	71334	71335
71336	71337	71338	71339	71340

71201	71202	71203	71204	71205
71206	71207	71208	71209	71210
71211	71212	71213	71214	71215
71216	71217	71218	71219	71220
71221	71222	71223	71224	71225
71226	71227	71228	71229	71230
71231	71232	71233	71234	71235
71236	71237	71238	71239	71240

Reported no ground

W 5892

LEONARD LAKE (M. 2495)

2: BEA 11A

AREA OF
SOUTH BEATTY LAKE

DISTRICT OF THUNDER BAY

PORT ARTHUR MINING DIVISION

SCALE: 1-INCH = 40 CHAINS

VIVIAN TWP.
REFER TO TWP. PLAN
M. 1669

LEGEND

PATENTED LAND	Ⓟ
CROWN LAND SALE LEASES	Ⓞ
LOCATED LAND	Ⓛ
LICENSE OF OCCUPATION	L.O.
MINING RIGHTS ONLY	M.R.O.
SURFACE RIGHTS ONLY	S.R.O.
ROADS	—
IMPROVED ROADS	—
KING'S HIGHWAYS	—
RAILWAYS	—
POWER LINES	—
MARSH OR MUSKEG	—
MINES	—
CANCELLED	—

NOTES

400' surface rights reservation around all lakes and rivers.

Surface rights only reserved for the proposed Anaconda railway.

1962

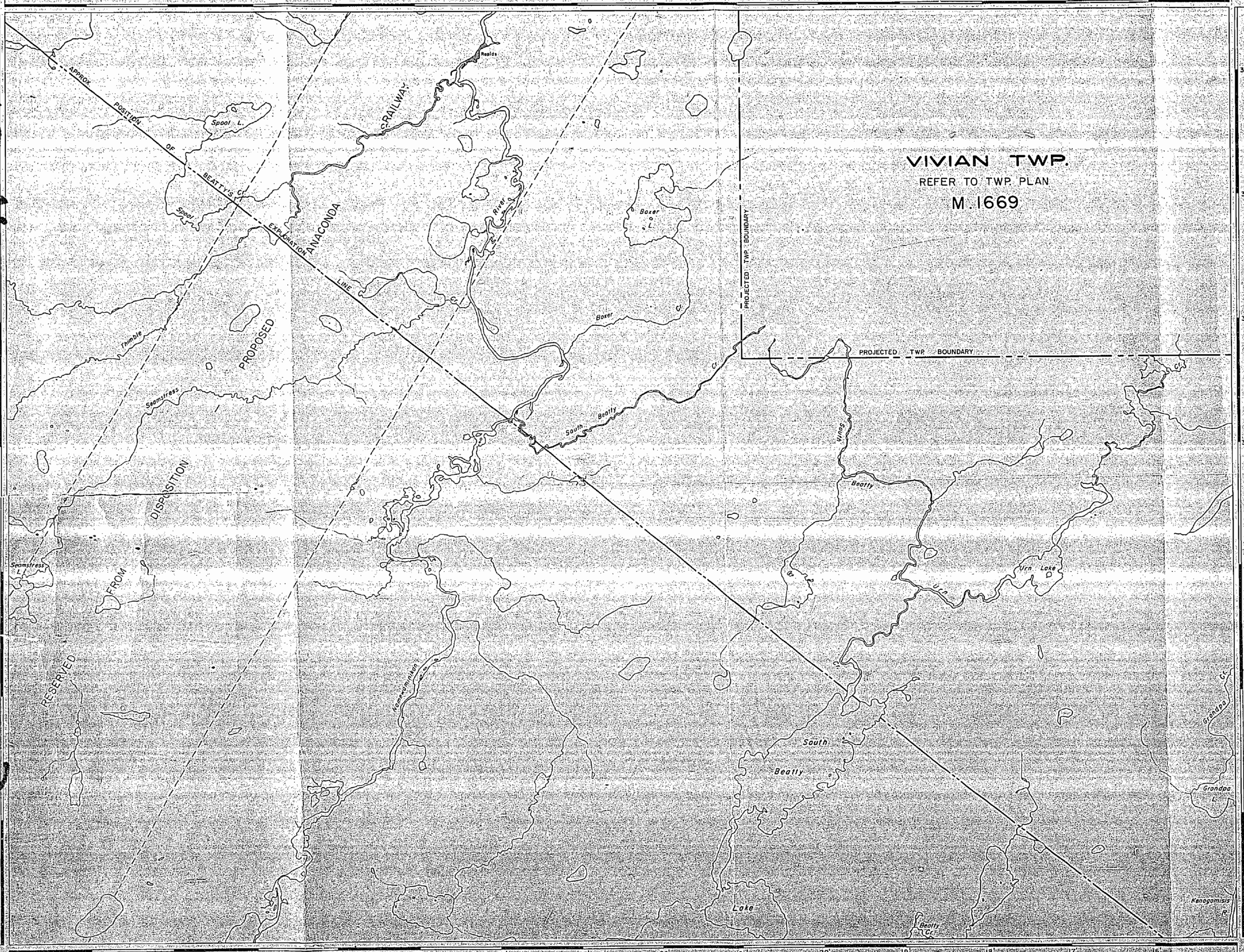
DATE OF ISSUE
DEC. 28 1962
ONTARIO DEPT. OF MINES

PLAN NO. M. 2865

DEPARTMENT OF MINES
— ONTARIO —

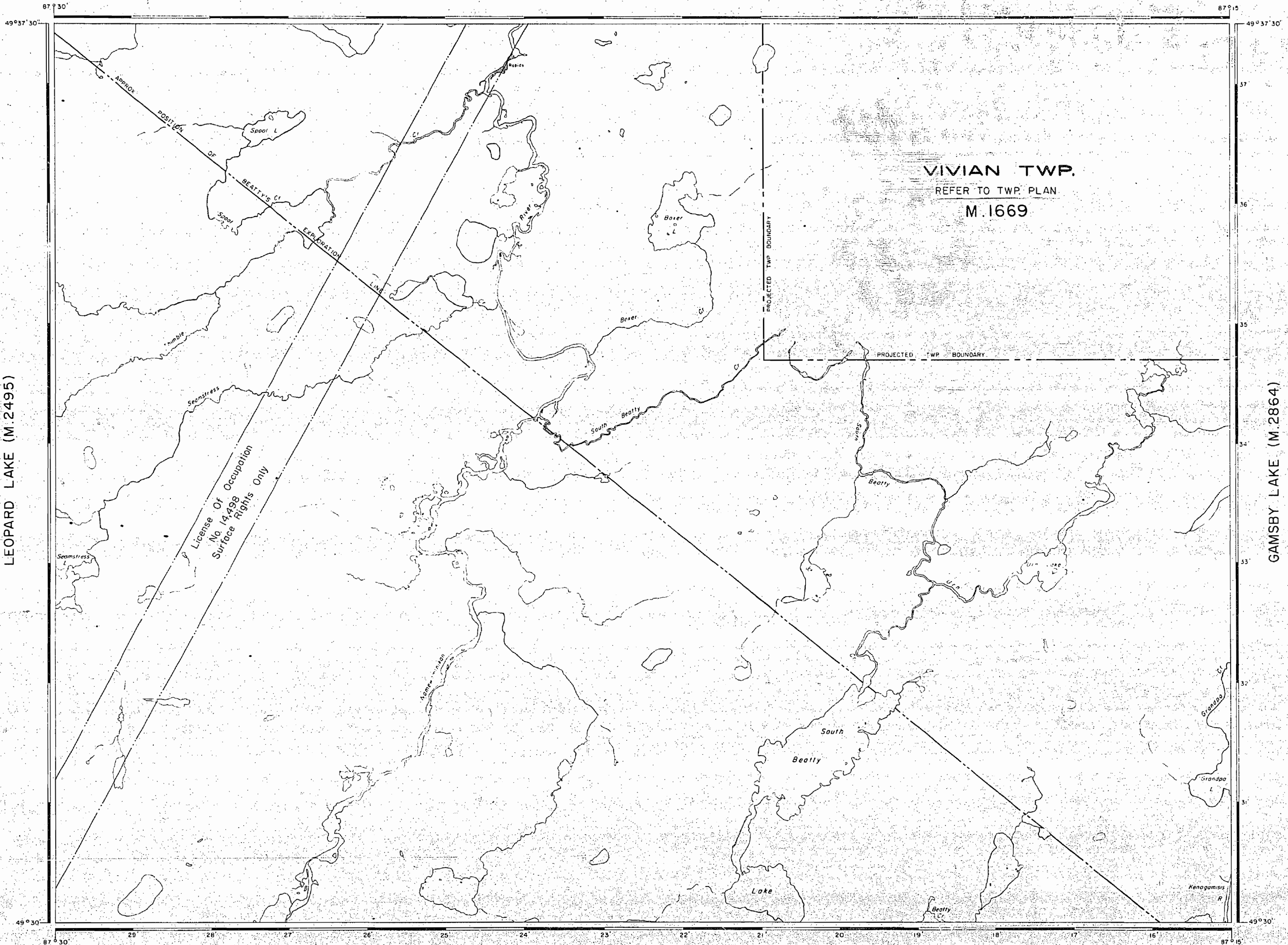
GATHERING LAKE (M. 2861)

GAMSBY LAKE (M. 2864)



[Handwritten signature]

2865



LEOPARD LAKE (M.2495)

GAMSBY LAKE (M.2864)

GATHERING LAKE (M.2861)

VIVIAN TWP.
REFER TO TWP PLAN
M.1669

AREA OF
**SOUTH BEATTY
LAKE**

DISTRICT OF
THUNDER BAY

THUNDER BAY
MINING DIVISION

SCALE: 1-INCH = 40 CHAINS

LEGEND

PATENTED LAND	Ⓟ
CROWN LAND SALE	CS
LEASES	Ⓛ
LOCATED LAND	Loc
LICENSE OF OCCUPATION	LO
MINING RIGHTS ONLY	MRO
SURFACE RIGHTS ONLY	SRO
ROADS	—
IMPROVED ROADS	—
TRUCK HIGHWAYS	—
RAILWAYS	—
POWER LINES	—
MARSH OR MUSKIEG	—
MINES	Ⓧ
CANCELLED	C

NOTES

400' surface rights reservation around all lakes and rivers.

1977

MAR 22/77

NIPIGON - GERALDTON DIST.
NATIONAL TOPOGRAPHIC SERIES 42 E. II

PLAN NO. **M.2865**

ONTARIO
MINISTRY OF NATURAL RESOURCES
SURVEYS AND MAPPING BRANCH