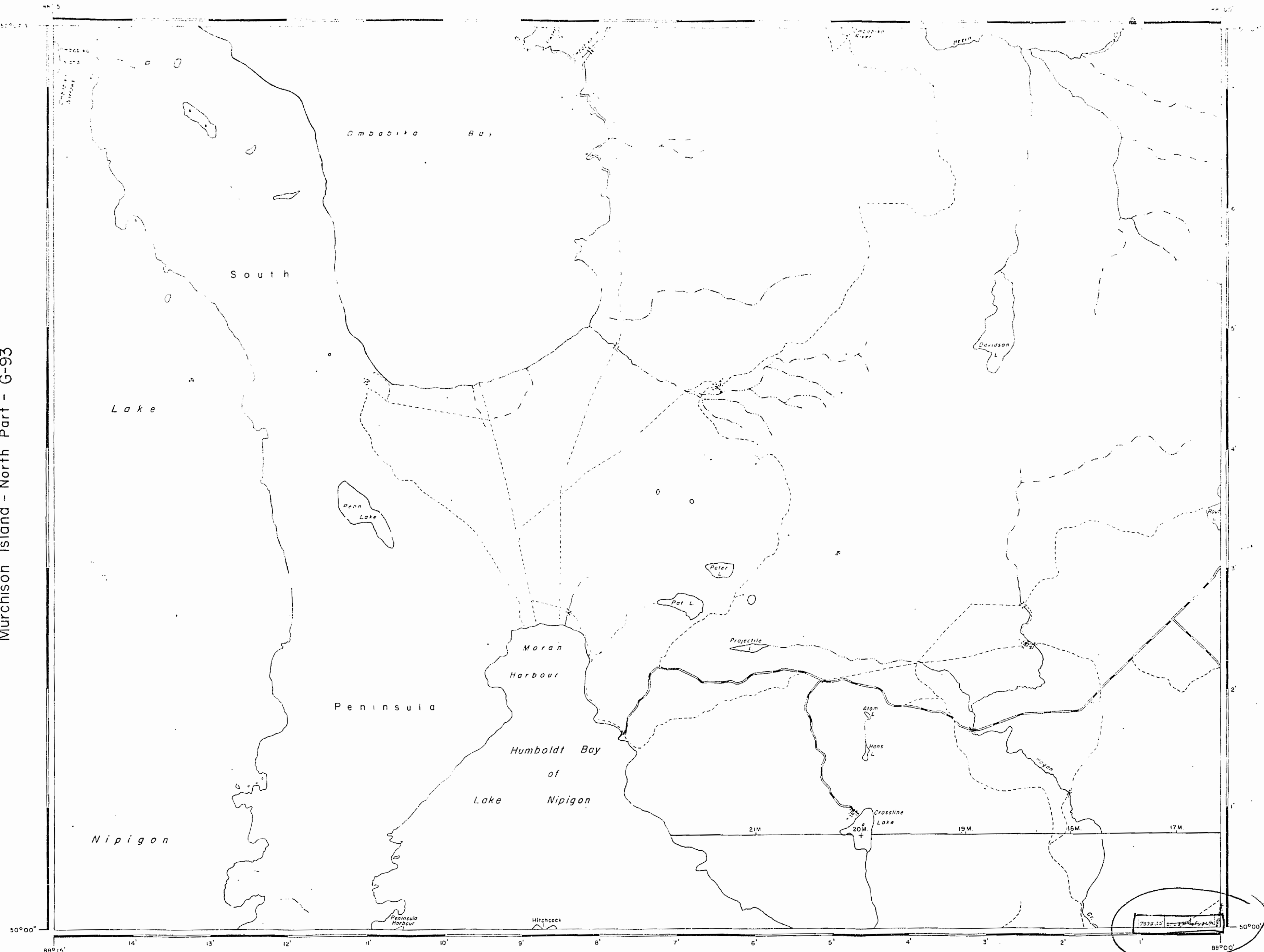


Bowser Lake Area G-13

Murchison Island - North Part - G-93

Elbow Lake Area - G-33



Humboldt Bay (Lake Nipigon) G-53

DISPOSITION OF CROWN LANDS

TYPE OF DOCUMENT	SYMBOL
PATENT, SURFACE & MINING RIGHTS	●
SURFACE RIGHTS ONLY	○
MINING RIGHTS ONLY	◐
LEASE SURFACE & MINING RIGHTS	◑
SURFACE RIGHTS ONLY	◒
MINING RIGHTS ONLY	◓
LICENCE OF OCCUPATION	○
ORDER IN COUNCIL	○
RESERVATION	○
CANCELLED	○
SAND & GRAVEL	○

NOTE: MINING RIGHTS IN PARCELS PATENTED PRIOR TO MAY 1, 1913, VESTED IN ORIGINAL PATENTEE BY THE PUBLIC LANDS ACT, R.S.O. 1910, CHAP. 180, SEC. 63, SUBSEC. 1.

LEGEND

PATENTED LAND	Ⓟ
CROWN LAND SALE	CS
LEASES	Ⓛ
LOCATED LAND	LOC
LICENCE OF OCCUPATION	LO
MINING RIGHTS ONLY	MRO
SURFACE RIGHTS ONLY	SRO
ROADS	—
IMPROVED ROADS	—
KING'S HIGHWAYS	—
RAILWAYS	—
POWER LINES	—
MARSH OR MUSKEG	—
MINES	—
CANCELLED	—

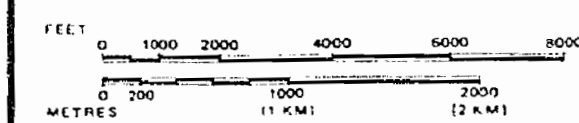
66' Reserve around the shore of Lake Nipigon, from contour elevation 855'.

Flooding Rights to contour elevation 855', reserved to H.E.P.C. of Ontario. - File No. 12:98, vol. 2

AREAS WITHDRAWN FROM DISPOSITION

S.R. - SURFACE RIGHTS		M.R. - MINING RIGHTS	
Description	Order No.	Date	Disposition
Proposed Prov. Park (Sec. 42 of M.A. Act)	171508		
Repealed Order O.N.C. 17/89 - See South Peninsula Landfill Site			

SCALE: 1 INCH = 40 CHAINS



AREA
SOUTH PENINSULA
(LAKE NIPIGON)
M.N.R. ADMINISTRATIVE DISTRICT
NIPIGON
MINING DIVISION
THUNDER BAY
LAND TITLES / REGISTRY DIVISION
THUNDER BAY

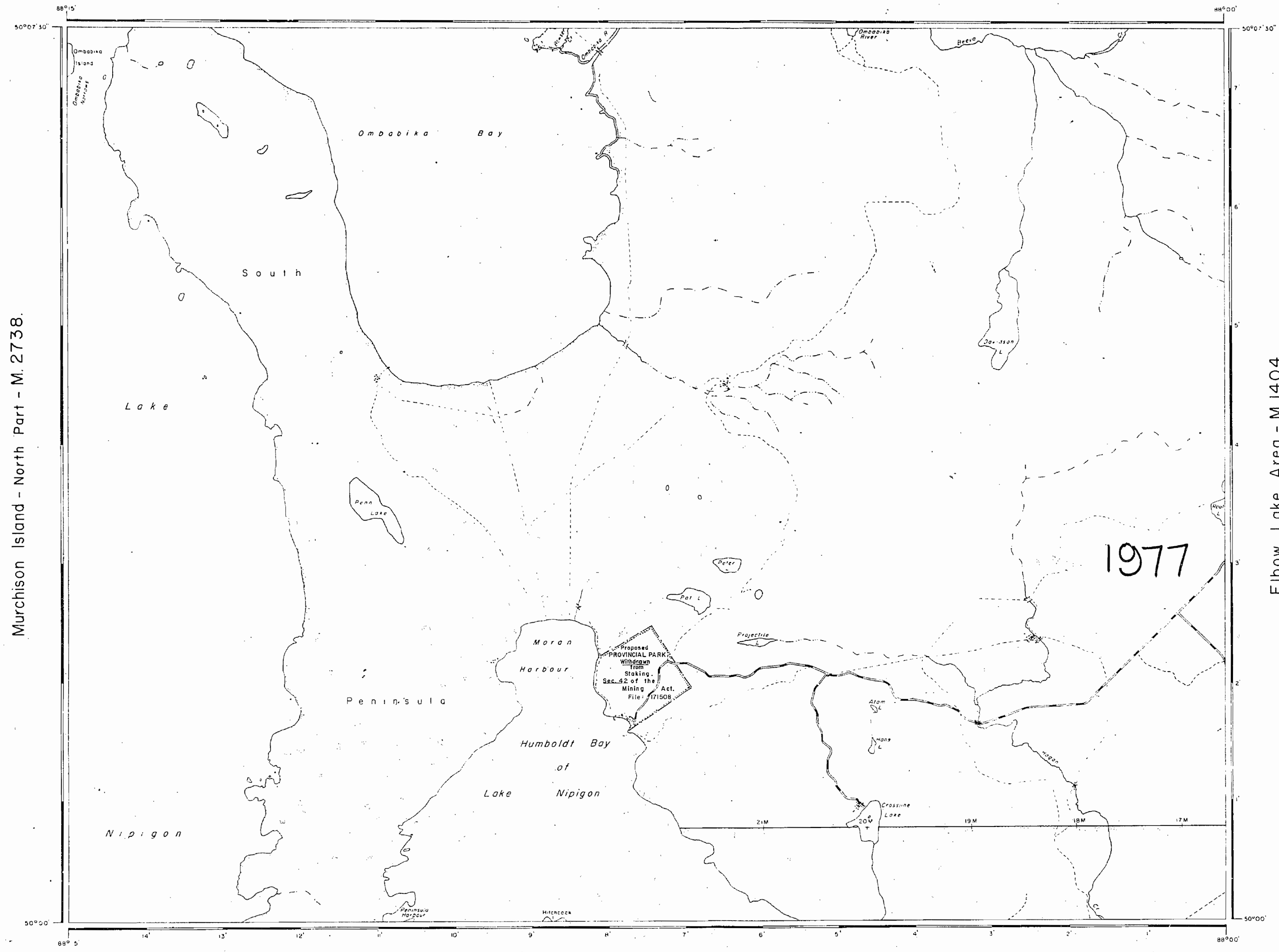
Ministry of Natural Resources
Land Management Branch
Ontario

Date: APRIL 1981
Number: **G-132**

DEPARTMENT OF MINES
— ONTARIO —

1848

Bowser Lake Area - M.1846.



Murchison Island - North Part - M.2738.

Elbow Lake Area - M.1404.

AREA OF
SOUTH PENINSULA
—LAKE NIPIGON—

DISTRICT OF
THUNDER BAY

THUNDER BAY
MINING DIVISION

SCALE: 1-INCH = 40 CHAINS

LEGEND

PATENTED LAND	Ⓟ
CROWN LAND SALE	CS
LEASES	Ⓢ
LOCATED LAND	Loc.
LICENSE OF OCCUPATION	LO
MINING RIGHTS ONLY	M.R.O.
SURFACE RIGHTS ONLY	S.R.O.
ROADS	—
IMPROVED ROADS	—
KING'S HIGHWAYS	—
RAILWAYS	—
POWER LINES	—
MARSH OR MUSKEG	—
MINES	Ⓜ
CANCELLED	C

NOTES

THIS AREA LIES WITHIN THE
NIPIGON PROVINCIAL FOREST

400' Reserve around all Lakes and Rivers
to Dept. of Lands & Forests.

66' Reserve around the shore of Lake
Nipigon, from contour elevation 855'.

Flooding Rights to contour elevation 855',
reserved to H.E.P.C. of Ontario. —
File No. 12198, vol. 2

January 19, 1977

1977

Bowser Lake Area G-13

Murchison Island - North Part - G-93

Elbow Lake Area - G-33

Humboldt Bay (Lake Nipigon) G-53

DISPOSITION OF CROWN LANDS

TYPE OF DOCUMENT	SYMBOL
PATENT, SURFACE & MINING RIGHTS	●
" SURFACE RIGHTS ONLY	○
" MINING RIGHTS ONLY	○
LEASE, SURFACE & MINING RIGHTS	■
" SURFACE RIGHTS ONLY	■
" MINING RIGHTS ONLY	■
LICENCE OF OCCUPATION	▼
ORDER-IN-COUNCIL	OC
RESERVATION	○
CANCELLED	○
SAND & GRAVEL	○
LAND USE PERMITS FOR COMMERCIAL TOURISM/OUTPOST CAMPS	○

NOTE: MINING RIGHTS IN PARCELS PATENTED PRIOR TO MAY 6, 1915, VESTED IN ORIGINAL PATENTEE BY THE PUBLIC LANDS ACT, R.S.O. 1970, CHAP. 380, SEC. 63, SUBSEC. 1.

LEGEND

PATENTED LAND	Ⓟ
CROWN LAND SALE	C.S.
LEASES	Ⓢ
LOCATED LAND	Loc.
LICENCE OF OCCUPATION	L.O.
MINING RIGHTS ONLY	M.R.O.
SURFACE RIGHTS ONLY	S.R.O.
ROADS	—
IMPROVED ROADS	—
KING'S HIGHWAYS	—
RAILWAYS	—
POWER LINES	—
MARSH OR MUSKEG	—
MINES	—
CANCELLED	C.

THE INFORMATION THAT APPEARS ON THIS MAP HAS BEEN COMPILED FROM VARIOUS SOURCES AND ACCURACY IS NOT GUARANTEED. THOSE WISHING TO STAKE MINING CLAIMS SHOULD CONSULT WITH THE MINING RECORDER, MINISTRY OF NORTHERN DEVELOPMENT AND MINES, FOR ADDITIONAL INFORMATION ON THE STATUS OF THE LANDS SHOWN HEREON.

66' Reserve around the shore of Lake Nipigon, from contour elevation 855'.

Flooding Rights to contour elevation 855', reserved to H.E.P.C. of Ontario. -
File No. 12198, vol. 2.

AREAS WITHDRAWN FROM DISPOSITION


S.R. — SURFACE RIGHTS M.R. — MINING RIGHTS

Description	Order No.	Date	Disposition	File
-------------	-----------	------	-------------	------

Proposed Prov. Park (Sec. 42 of Mg. Act.)				171508
-------------------------------------------	--	--	--	--------

Re-opened Order O.N.C.R. 171508 See South Peninsula Handbook G-33

SCALE: 1 INCH = 40 CHAINS

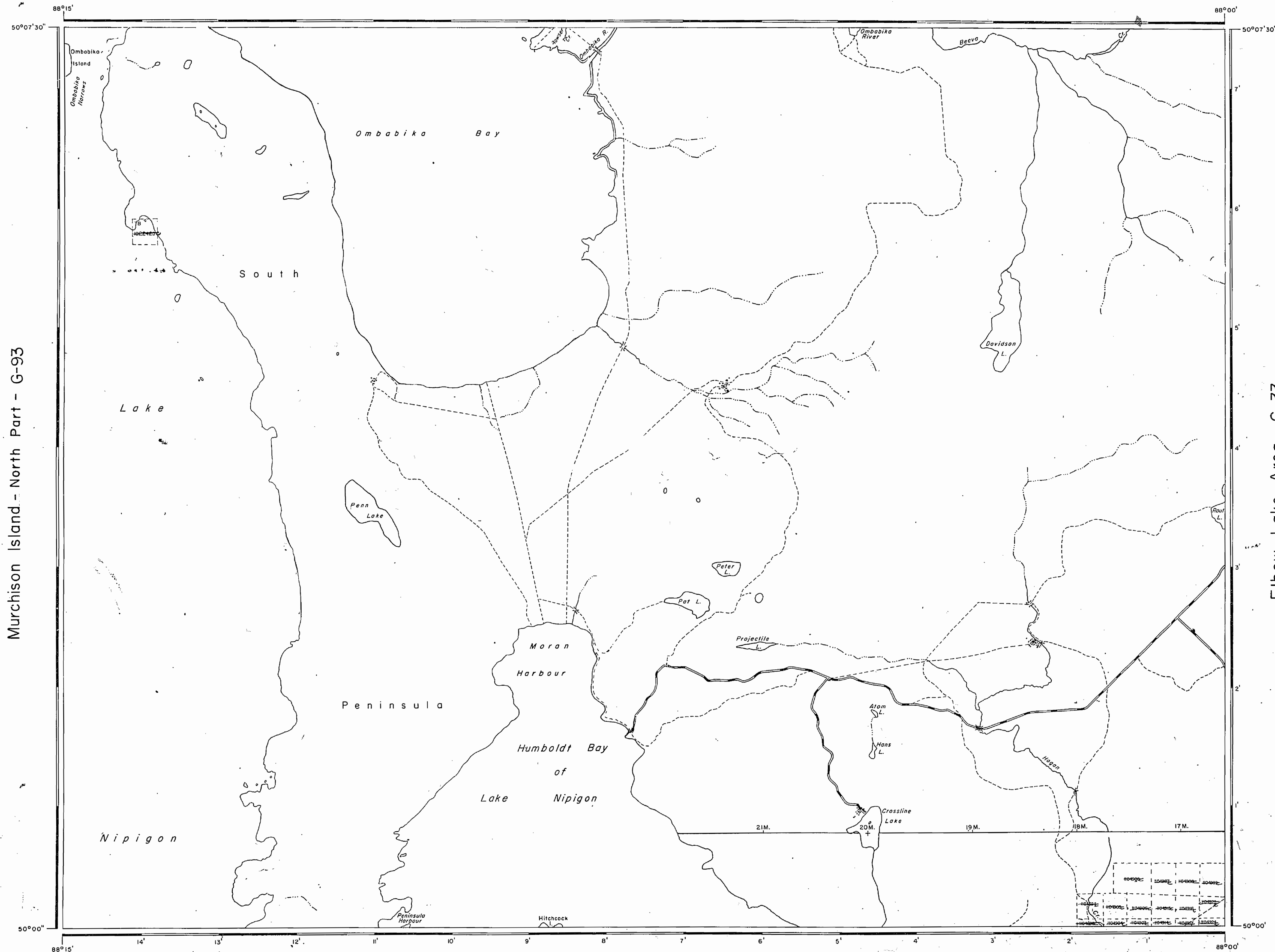
AREA
SOUTH PENINSULA
(LAKE NIPIGON)M.N.R. ADMINISTRATIVE DISTRICT
NIPIGONMINING DIVISION
THUNDER BAYLAND TITLES / REGISTRY DIVISION
THUNDER BAY

Ontario Ministry of Natural Resources Land Management Branch

Date: APRIL 1981

G-132

Bowser Lake Area G-13



Murchison Island - North Part - G-93

Elbow Lake Area - G-33

Humboldt Bay (Lake Nipigon) G-53

DISPOSITION OF CROWN LANDS

TYPE OF DOCUMENT	SYMBOL
PATENT, SURFACE & MINING RIGHTS	●
" SURFACE RIGHTS ONLY	○
" MINING RIGHTS ONLY	○
LEASE, SURFACE & MINING RIGHTS	■
" SURFACE RIGHTS ONLY	■
" MINING RIGHTS ONLY	■
LICENCE OF OCCUPATION	▼
ORDER-IN-COUNCIL	OC
RESERVATION	○
CANCELLED	⊗
SAND & GRAVEL	⊗

LAND USE PERMITS FOR COMMERCIAL TOURISM/OUTPOST CAMPS
NOTE: MINING RIGHTS IN PARCELS PATENTED PRIOR TO MAY 6, 1915, VESTED IN ORIGINAL PATENTEE BY THE PUBLIC LANDS ACT, R.S.O. 1970, CHAP. 380, SEC. 63, SUBSEC. 1.

LEGEND

PATENTED LAND	Ⓟ
CROWN LAND SALE	C.S.
LEASES	Ⓛ
LOCATED LAND	Loc.
LICENCE OF OCCUPATION	L.O.
MINING RIGHTS ONLY	M.R.O.
SURFACE RIGHTS ONLY	S.R.O.
ROADS	—
IMPROVED ROADS	—
KING'S HIGHWAYS	—
RAILWAYS	—
POWER LINES	—
MARSH OR MUSKEG	—
MINES	—
CANCELLED	⊗

THE INFORMATION THAT APPEARS ON THIS MAP HAS BEEN COMPILED FROM VARIOUS SOURCES, AND ACCURACY IS NOT GUARANTEED. THOSE WISHING TO STAKE MINING CLAIMS SHOULD CONSULT WITH THE MINING RECORDER, MINISTRY OF NORTHERN DEVELOPMENT AND MINES, FOR ADDITIONAL INFORMATION ON THE STATUS OF THE LANDS SHOWN HEREON.

66' Reserve around the shore of Lake Nipigon, from contour elevation 855'.

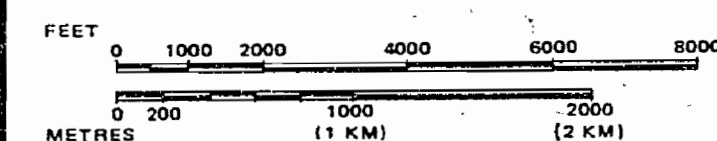
Flooding Rights to contour elevation 855', reserved to H.E.P.C. of Ontario. - File No. 12198, vol. 2.

AREAS WITHDRAWN FROM DISPOSITION

S.R. - SURFACE RIGHTS	M.R. - MINING RIGHTS
Description	Order No. Date Disposition File

Ⓟ Proposed Prov. Park (Sec. 42 of Mg. Act) 171508
Reopened Order O NCR 17/85 - See South Peninsula Landfile 6132

SCALE: 1 INCH = 40 CHAINS



AREA SOUTH PENINSULA (LAKE NIPIGON)

M.N.R. ADMINISTRATIVE DISTRICT


NIPIGON

MINING DIVISION

THUNDER BAY

LAND TITLES / REGISTRY DIVISION

THUNDER BAY



Date APRIL 1981

Number

G-132