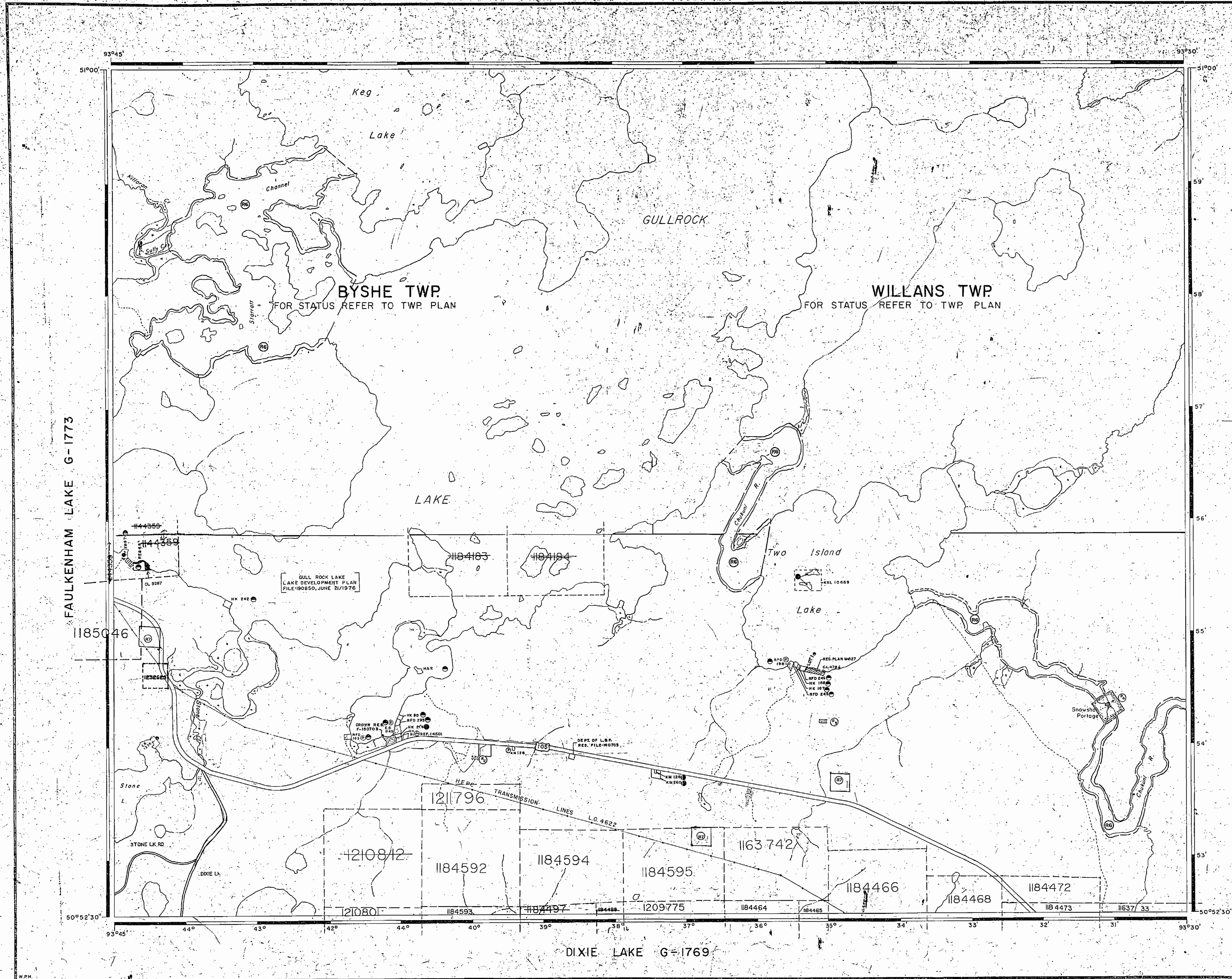


1881-2 SOUTH OF BYSHE AND WILLANS TWP.

1881-2

TRIM LINE



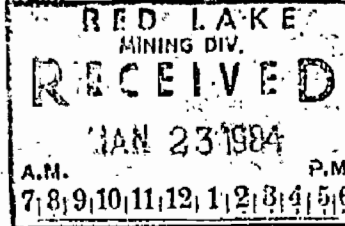
REFERENCES

AREAS WITHDRAWN FROM DISPOSITION

- M.R.O. - MINING RIGHTS ONLY
- S.R.O. - SURFACE RIGHTS ONLY
- M.+S. - MINING AND SURFACE RIGHTS

Description	Order No.	Date	Disposition	File
1	W. 48/73	25/7/73	S.R.O.	13328
2	W. 35/76	6/7/76	S.R.O.	16414
3	W. 92/77	22/11/77	S.R.O.	16414
4	"A" Type Reserve for Access and M.R. over 3114-3115	20/11/79	S.R.O.	1114-10283

SEC. 2 PLA. Reopening	29 NOV 88	S.R.O.	Fire Tower
MNR. ACCESS RESERVE	16 OCT 87	S.R.O.	
SEC. 2 RL 1/84	21 AUG 84	S.R.O.	



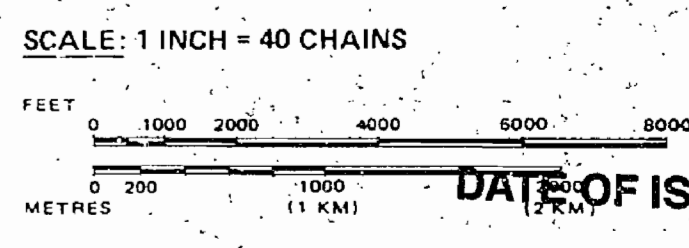
LEGEND

- HIGHWAY AND ROUTE No.
- OTHER ROADS
- TRAILS
- SURVEYED LINES:
 - TOWNSHIPS, BASE LINES, ETC.
 - LOTS, MINING CLAIMS, PARCELS, ETC.
- UNSURVEYED LINES:
 - LOT LINES
 - PARCEL BOUNDARY
 - MINING CLAIMS ETC.
- RAILWAY AND RIGHT OF WAY
- UTILITY LINES
- NON-PERENNIAL STREAM
- FLOODING OR FLOODING RIGHTS
- SUBDIVISION OR COMPOSITE PLAN
- RESERVATIONS
- ORIGINAL SHORELINE
- MARSH OR MUSKEG
- MINES
- TRAVERSE MONUMENT

DISPOSITION OF CROWN LANDS

TYPE OF DOCUMENT	SYMBOL
PATENT, SURFACE & MINING RIGHTS	●
" SURFACE RIGHTS ONLY	○
" MINING RIGHTS ONLY	○
LEASE, SURFACE & MINING RIGHTS	□
" SURFACE RIGHTS ONLY	□
" MINING RIGHTS ONLY	□
LICENCE OF OCCUPATION	▽
ORDER-IN-COUNCIL	OC
RESERVATION	○
CANCELLED	○
SAND & GRAVEL	○

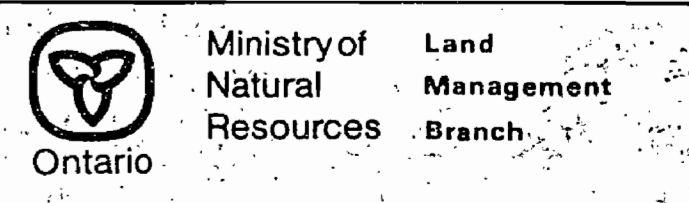
NOTE: MINING RIGHTS IN PARCELS PATENTED PRIOR TO MAY 6, 1913, VESTED IN ORIGINAL PATENTEE BY THE PUBLIC LANDS ACT, R.S.O. 1970, CHAP. 380, SEC. 63, SUBSEC. 1.



DATE OF ISSUE SEP 21 1988

AREA SOUTH OF BYSHE AND WILLANS TWP.
 M.N.R. ADMINISTRATIVE DISTRICT RED LAKE
 MINING DIVISION RED LAKE
 LAND TITLES / REGISTRY DIVISION KENORA / PATRICIA

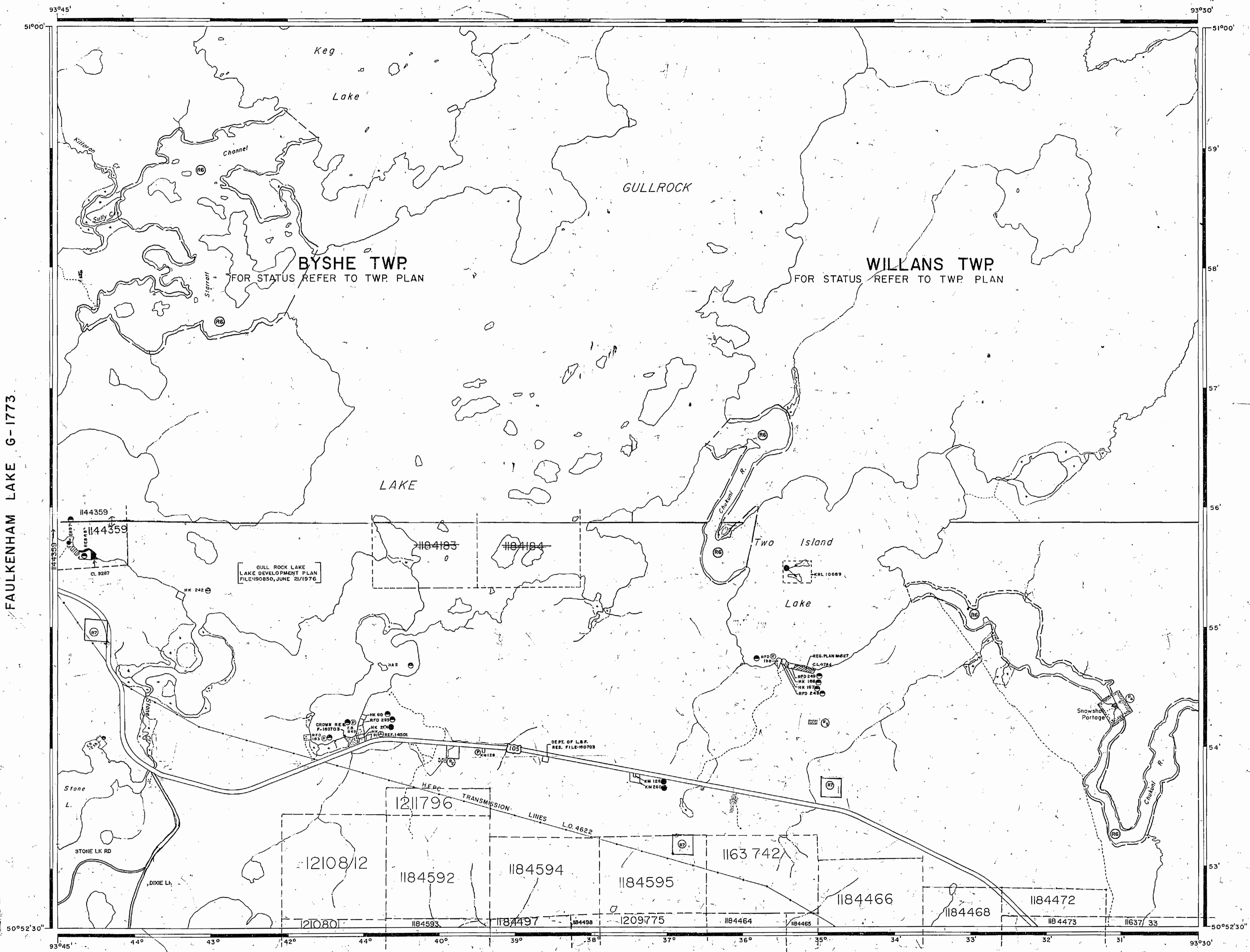
THE INFORMATION THAT APPEARS ON THIS MAP HAS BEEN COMPILED FROM VARIOUS SOURCES AND ACCURACY IS NOT GUARANTEED. THOSE WISHING TO STAKE MINING CLAIMS SHOULD CONSULT WITH THE MINING RECORDER, MINISTRY OF NORTHERN DEVELOPMENT AND MINES, FOR ADDITIONAL INFORMATION ON THE STATUS OF THE LANDS SHOWN HEREON.



Date FEB 1983
 Number G-1887

TRIM LINE

508933



REFERENCES

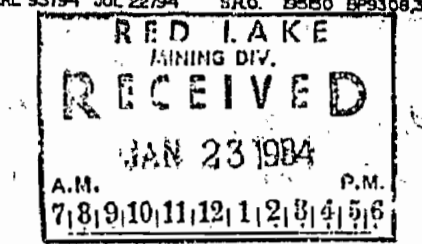
AREAS WITHDRAWN FROM DISPOSITION

M.R.O. - MINING RIGHTS ONLY
 S.R.O. - SURFACE RIGHTS ONLY
 M.+S. - MINING AND SURFACE RIGHTS

Description	Order No.	Date	Disposition	File
(1)	W. 43/73	23/9/73	S.R.O.	13558
(2)	W. 33/76	6/7/76	S.R.O.	16414
(3)	W. 33/77	22/1/77	S.R.O.	16414

"A" Type Reserve for Access and M.M.R. Dem. Site - 576-0 April 5, 1978 File 00225

SEC. 2 PLA Reopening	29 NOV 88	S.R.O.	Fire Tower
(16) MNR. ACCESS RESERVE	16 OCT 87	S.R.O.	
(16) SEC. 2 - RL 1/84	21 AUG 84	S.R.O.	
(16) SEC. 2/90 WOL. 53/94	JUL 22/94	S.R.O.	0550 09308203M



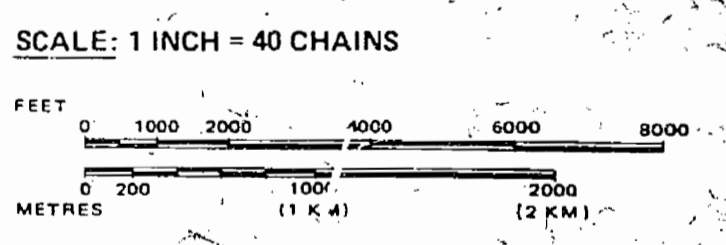
LEGEND

- HIGHWAY AND ROUTE No.
- OTHER ROADS
- TRAILS
- SURVEYED LINES:
 - TOWNSHIPS, BASE LINES, ETC.
 - LOTS, MINING CLAIMS, PARCELS, ETC.
- UNSURVEYED LINES:
 - LOT LINES
 - PARCEL BOUNDARY
 - MINING CLAIMS ETC.
- RAILWAY AND RIGHT OF WAY
- UTILITY LINES
- NON-PERENNIAL STREAM
- FLOODING OR FLOODING RIGHTS
- SUBDIVISION OR COMPOSITE PLAN
- RESERVATIONS
- ORIGINAL SHORELINE
- MARSH OR MUSKEG
- MINES
- TRAVERSE MONUMENT

DISPOSITION OF CROWN LANDS

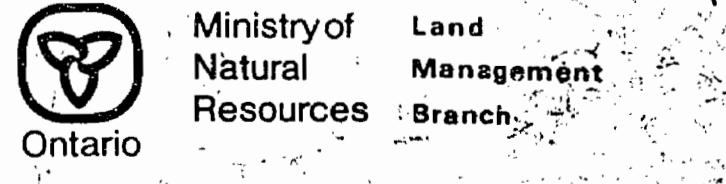
TYPE OF DOCUMENT	SYMBOL
PATENT, SURFACE & MINING RIGHTS	
SURFACE RIGHTS ONLY	
MINING RIGHTS ONLY	
LEASE, SURFACE & MINING RIGHTS	
SURFACE RIGHTS ONLY	
MINING RIGHTS ONLY	
LICENCE OF OCCUPATION	
ORDER-IN-COUNCIL	
RESERVATION	
CANCELLED	
SAND & GRAVEL	

NOTE: MINING RIGHTS IN PARCELS PATENTED PRIOR TO MAY 6, 1912, VESTED IN ORIGINAL PATENTEES BY THE PUBLIC LANDS ACT, R.S.O. 1970, CHAP. 380, SEC. 63, SUBSEC. 1.



AREA
SOUTH OF BYSHE AND WILLANS TWP.
 M.N.R. ADMINISTRATIVE DISTRICT
RED LAKE
 MINING DIVISION
RED LAKE
 LAND TITLES / REGISTRY DIVISION
KENORA / PATRICIA

THE INFORMATION APPEARS TO HAVE BEEN OBTAINED FROM VARIOUS SOURCES AND ACCURACY IS NOT GUARANTEED. WISHING TO LITIGATE CLAIMS SUIT WITH UNDER NORTHERN MINING AND METALS ACT, ADDITIONAL INFORMATION ON THE SUBJECT SHOULD BE OBTAINED FROM THE PROVINCIAL RECORDS OFFICE - SUDBURY



Date: FEB 1983 Number: **G-1887**

FAULKENHAM LAKE G-1773

SOUTH OF OTTER LAKE G-1888

DIXIE LAKE G-1769

508933