

3240


















GREENSTONE RAPIDS M. 3239

AREA OF

SOUTH OF
GREENSTONE
RAPIDSDISTRICT OF
KENORA
PATRICIA PORTIONPATRICIA
MINING DIVISION

SCALE: 1-INCH = 40 CHAINS

LEGEND

PATENTED LAND  or 
PATENTED FOR SURFACE RIGHTS ONLY 
LEASES 
LICENSE OF OCCUPATION 
CROWN LAND SALE 
LOCATED LAND 
CANCELLED 
MINING RIGHTS ONLY 
SURFACE RIGHTS ONLY 
HIGHWAY & ROUTE No. 
ROADS 
TRAILS 
RAILWAYS 
POWER LINES 
MARSH OR MUSKEG 
MINES 

*used only with summer resort locations or when
space is limited

NOTES

400' Surface Rights Reservation Around the Shores of All Lakes
and Rivers

1972

GER. 
NATIONAL TOPOGRAPHIC SERIES 43E13

PLAN NO. M. 3240

ONTARIO
DEPARTMENT OF MINES
AND NORTHERN AFFAIRS

SOURDOUGH RAPIDS M. 3237

Meggisi
Creek

537873 - Blow up

3240

GREENSTONE RAPIDS M. 3239

SOURDOUGH RAPIDS M. 3237
















AREA OF
**SOUTH OF
GREENSTONE
RAPIDS**

DISTRICT OF
KENORA
PATRICIA PORTION

PATRICIA
MINING DIVISION

SCALE: 1-INCH = 40 CHAINS

LEGEND

PATENTED LAND 
PATENTED FOR SURFACE RIGHTS ONLY 
LEASES 
LICENSE OF OCCUPATION 
CROWN LAND SALE 
LOCATED LAND 
CANCELLED 
MINING RIGHTS ONLY 
SURFACE RIGHTS ONLY 
HIGHWAY & ROUTE No. 
ROADS 
RAILWAYS 
POWER LINES 
MARSH OR MUSKEG 
MINES 

*used only with summer resort locations or when
space is limited

NOTES

400' Surface Rights Reservation Around the Shores of All Lakes
and Rivers

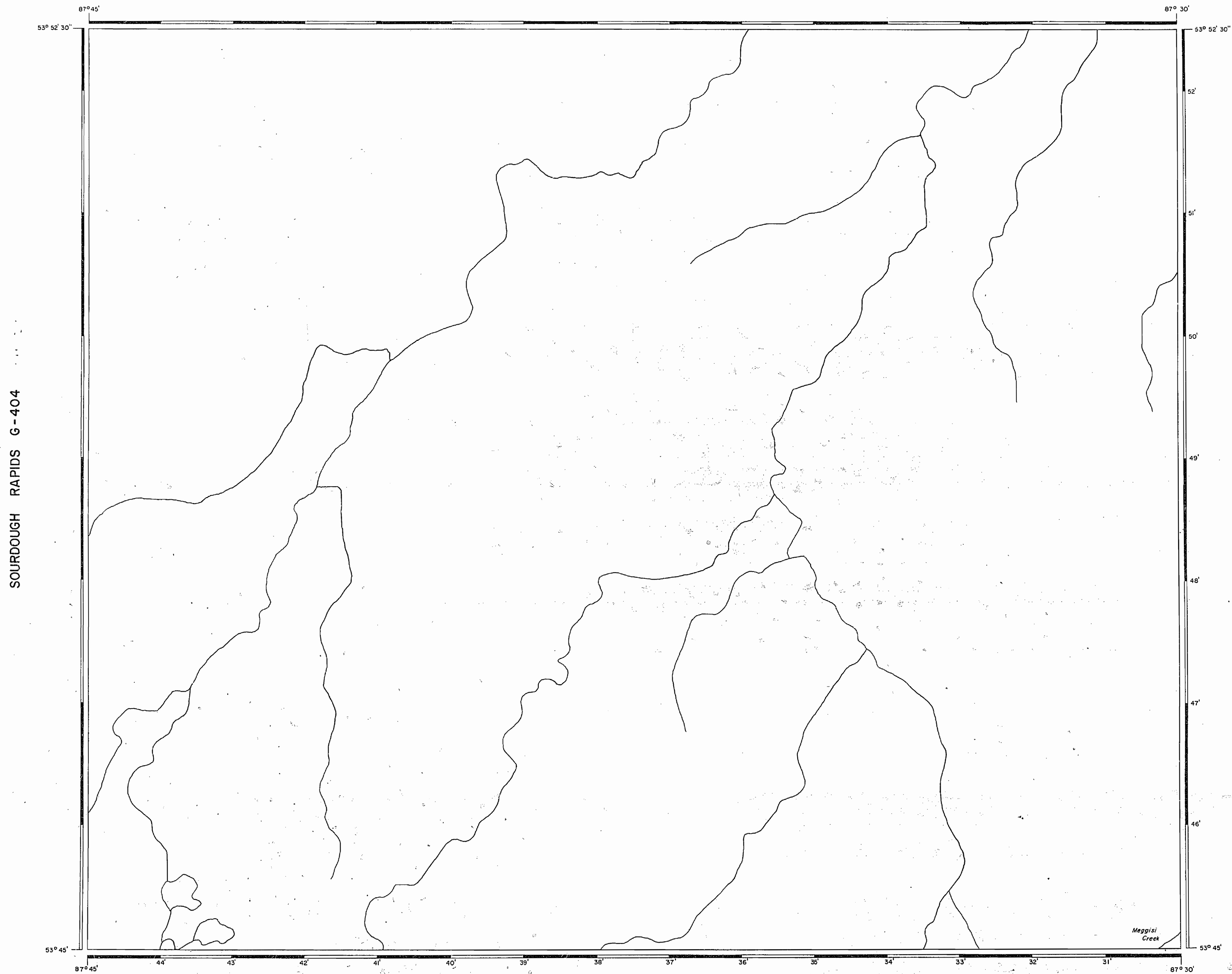
1972

GER. 
NATIONAL TOPOGRAPHIC SERIES 43 E 13

PLAN NO. M. 3240

ONTARIO
DEPARTMENT OF MINES
AND NORTHERN AFFAIRS

GREENSTONE RAPIDS G-262



THE INFORMATION THAT APPEARS ON THIS MAP HAS BEEN COMPILED FROM VARIOUS SOURCES, AND ACCURACY IS NOT GUARANTEED. THOSE WISHING TO STAKE MINING CLAIMS SHOULD CONSULT WITH THE MINING RECORDER, MINISTRY OF NORTHERN DEVELOPMENT AND MINES, FOR ADDITIONAL INFORMATION ON THE STATUS OF THE LANDS SHOWN HEREON.

LEGEND

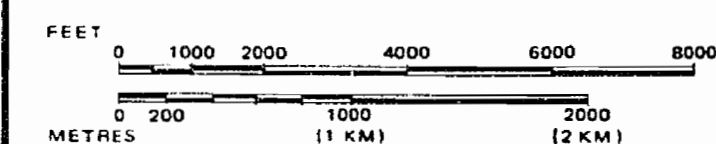
HIGHWAY AND ROUTE No.	
OTHER ROADS	
TRAILS	
SURVEYED LINES:	
TOWNSHIPS, BASE LINES, ETC.	
LOTS, MINING CLAIMS, PARCELS, ETC.	
UNSURVEYED LINES:	
LOT LINES	
PARCEL BOUNDARY	
MINING CLAIMS ETC.	
RAILWAY AND RIGHT OF WAY	
UTILITY LINES	
NON-PERENNIAL STREAM	
FLOODING OR FLOODING RIGHTS	
SUBDIVISION OR COMPOSITE PLAN	
RESERVATIONS	
ORIGINAL SHORELINE	
MARSH OR MUSKEG	
MINES	
TRAVERSE MONUMENT	

DISPOSITION OF CROWN LANDS

TYPE OF DOCUMENT	SYMBOL
PATENT, SURFACE & MINING RIGHTS	
" SURFACE RIGHTS ONLY	
" MINING RIGHTS ONLY	
LEASE, SURFACE & MINING RIGHTS	
" SURFACE RIGHTS ONLY	
" MINING RIGHTS ONLY	
LICENCE OF OCCUPATION	
ORDER-IN-COUNCIL	
RESERVATION	
CANCELLED	
SAND & GRAVEL	
LAND USE PERMITS FOR COMMERCIAL TOURISM, OUTPOST CAMPS	

NOTE: MINING RIGHTS IN PARCELS PATENTED PRIOR TO MAY 6, 1913, VESTED IN ORIGINAL PATENTEE BY THE PUBLIC LANDS ACT, R.S.O. 1970, CHAP. 380, SEC. 63, SUBSEC. 1.

SCALE: 1 INCH = 40 CHAINS



AREA SOUTH OF
GREENSTONE RAPIDS
M.N.R. ADMINISTRATIVE DISTRICT
GERALDTON
MINING DIVISION
THUNDER BAY
LAND TITLES / REGISTRY DIVISION
KENORA/PATRICIA PORTION

Ministry of Natural Resources
Land Management Branch

Date JUNE 1981

Number

G-407