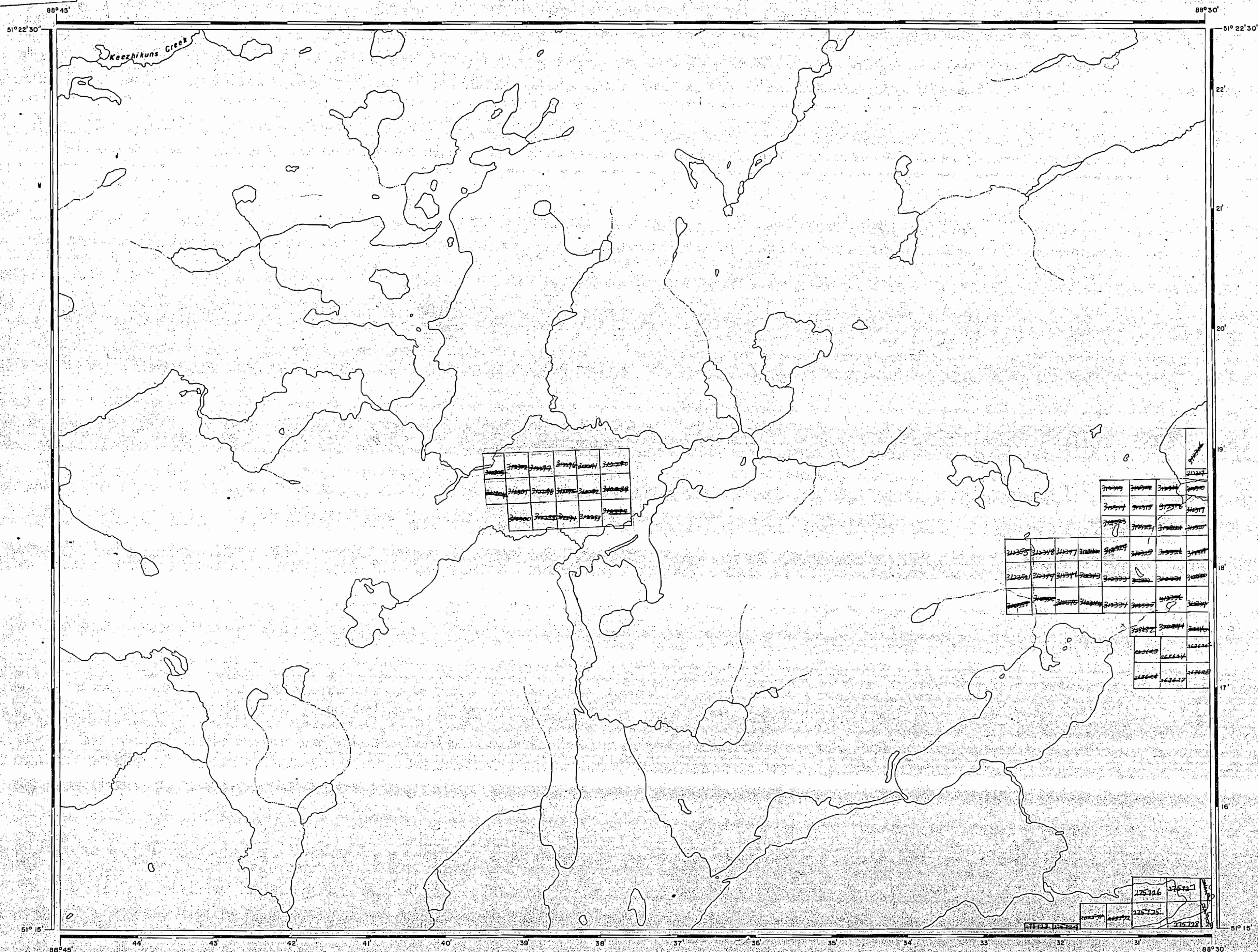


3175

KEEZHIKUNS CREEK M-3174



AREA OF
SOUTH OF
KEEZHIKUNS
CREEK

DISTRICT OF
KENORA
PATRICIA PORTION

THUNDER BAY
MINING DIVISION

SCALE: 1-INCH = 40 CHAINS

LEGEND

PATENTED LAND (P or S)
PATENTED FOR SURFACE RIGHTS ONLY (S)
LEASES (L)
LICENSE OF OCCUPATION (L.O.)
CROWN LAND SALE (C.S.)
LOCATED LAND (Loc.)
CANCELLED (C.)
MINING RIGHTS ONLY (M.R.O.)
SURFACE RIGHTS ONLY (S.R.O.)
HIGHWAY & ROUTE No. (17)
ROADS
TRAILS
RAILWAYS
POWER LINES
MARSH OR MUSKEG
MINES

*used only with summer resort locations or when space is limited

NOTES

400' Surface Rights Reservation Around the Shores of All Lakes and Rivers

1969

GER.

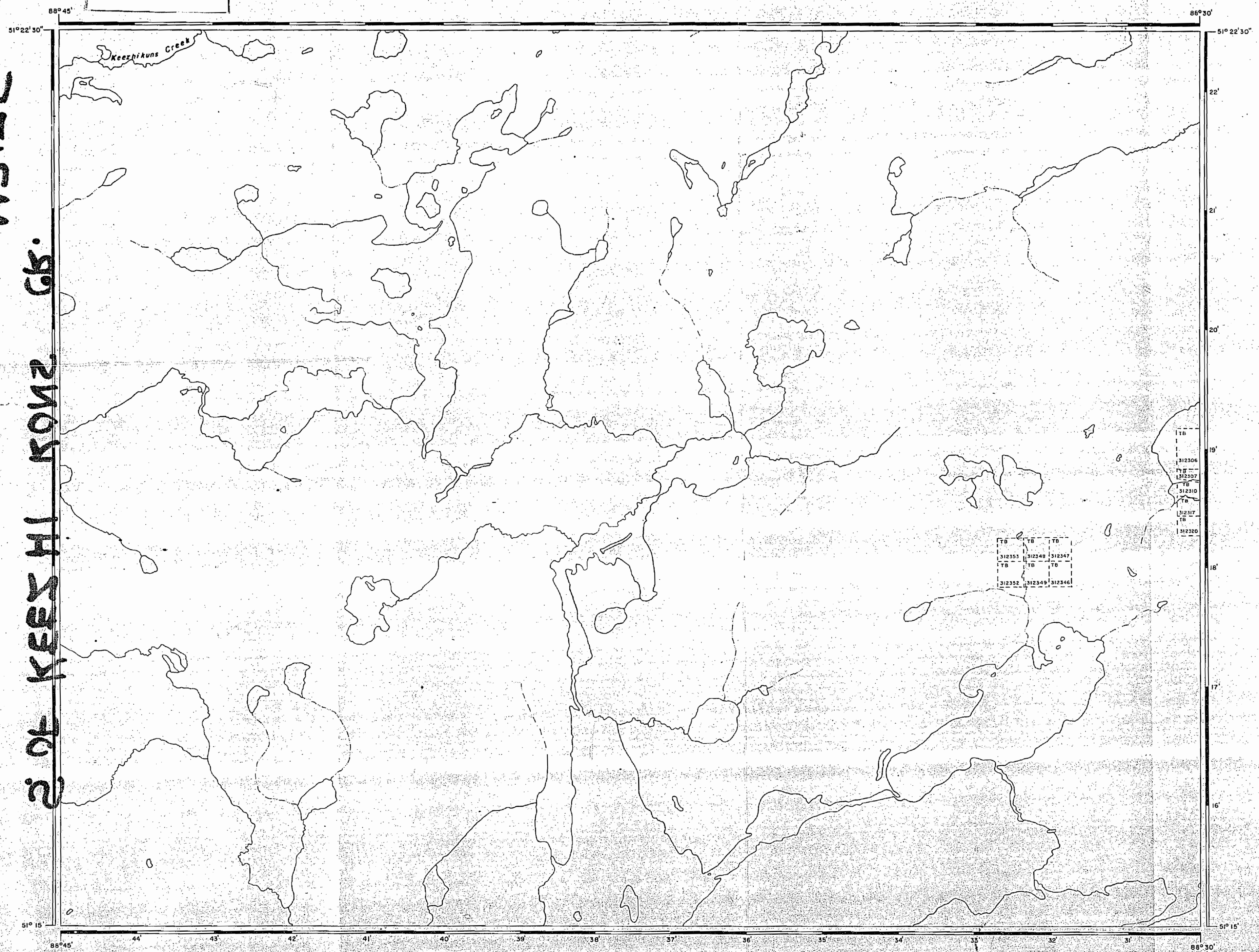
PLAN NO. M.3175

DEPARTMENT OF MINES
— ONTARIO —

3175

KEEZHIKUNS CREEK M-3174

W3112
2513M
2 OF KEESH HI KONG 25
2513M



AREA OF
SOUTH OF
KEEZHIKUNS
CREEK
DISTRICT OF
THUNDER BAY
THUNDER BAY
MINING DIVISION
SCALE: 1-INCH = 40 CHAINS

LEGEND

PATENTED LAND	Ⓟ or Ⓢ
PATENTED FOR SURFACE RIGHTS ONLY	Ⓢ
LEASES	Ⓛ
LICENSE OF OCCUPATION	Ⓛ.O.
CROWN LAND SALE	C.S.
LOCATED LAND	Loc.
CANCELLED	C.
MINING RIGHTS ONLY	M.R.O.
SURFACE RIGHTS ONLY	S.R.O.
HIGHWAY & ROUTE No.	17
ROADS	—
TRAILS	- - -
RAILWAYS	—+—
POWER LINES	—•—
MARSH OR MUSKES	—•—
MINES	✕

*used only with summer resort locations or when space is limited

NOTES
400' Surface Rights Reservation Around the Shores of All Lakes and Rivers

NATIONAL TOPOGRAPHIC SERIES 52, P.
PLAN NO. M.3175
ONTARIO
DEPARTMENT OF MINING
AND NORTHERN AFFAIRS

KEEZHIKUNS CREEK G-289

HINZ LAKE G-269

HURST & FELSIA LAKES G-272

ATTWOOD LAKE G-196

REFERENCES

® SEC 35 W-LL-C 2249/99 ONT 14/05/99 M-S
200 M. FROM WATERS EDGE IN DESIGNATED AREA

THE INFORMATION THAT
APPEARS ON THIS MAP
HAS BEEN COMPILED
FROM VARIOUS SOURCES
AND ACCURACY IS NOT
GUARANTEED. THOSE
WISHING TO STAKE
ING CLAIMS SHOULD MIN-
SULT WITH THE MINING
RECORDS, BASE LINES, ETC.
NORTHERN MINISTRY OF
MENT AND MINES DEVELOP.
ON THE STATUS OF THE
LANDS SHOWN HEREON.

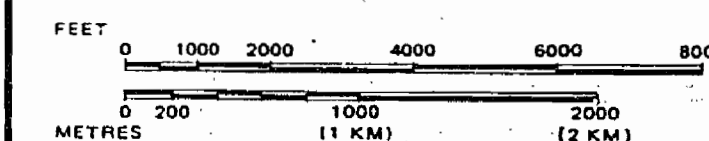
LEGEND

HIGHWAY AND ROUTE No.	
OTHER ROADS	
TRAILS	
SURVEYED LINES:	
TOWNSHIPS, BASE LINES, ETC.	
LOTS, MINING CLAIMS, PARCELS, ETC.	
UNSURVEYED LINES:	
LOT LINES	
PARCEL BOUNDARY	
MINING CLAIMS ETC.	
RAILWAY AND RIGHT OF WAY	
UTILITY LINES	
NON-PERENNIAL STREAM	
FLOODING OR FLOODING RIGHTS	
SUBDIVISION OR COMPOSITE PLAN	
RESERVATIONS	
ORIGINAL SHORELINE	
MARSH OR MUSKEG	
MINES	
TRAVERSE MONUMENT	

DISPOSITION OF CROWN LANDS

TYPE OF DOCUMENT	SYMBOL
PATENT, SURFACE & MINING RIGHTS	
" SURFACE RIGHTS ONLY	
" MINING RIGHTS ONLY	
LEASE, SURFACE & MINING RIGHTS	
" SURFACE RIGHTS ONLY	
" MINING RIGHTS ONLY	
LICENCE OF OCCUPATION	
ORDER-IN-COUNCIL	
RESERVATION	
CANCELLED	
SAND & GRAVEL	
LAND USE PERMITS FOR COMMERCIAL TOURISM/OUTPOST CAMPS	
NOTE: MINING RIGHTS IN PARCELS PATENTED PRIOR TO MAY 6, 1913, VESTED IN ORIGINAL PATENTEE BY THE PUBLIC LANDS ACT, R.S.O. 1970, CHAP. 380, SEC. 63, SUBSEC. 1.	

SCALE: 1 INCH = 40 CHAINS



AREA SOUTH OF KEEZHIKUNS CREEK

M.N.R. ADMINISTRATIVE DISTRICT

GERALDTON

MINING DIVISION

THUNDER BAY

LAND TITLES / REGISTRY DIVISION

THUNDER BAY

Ministry of Natural Resources
Land Management Branch

Ontario
Sept. 14, 1981

Date: JULY 15, 1981

Number

G-409