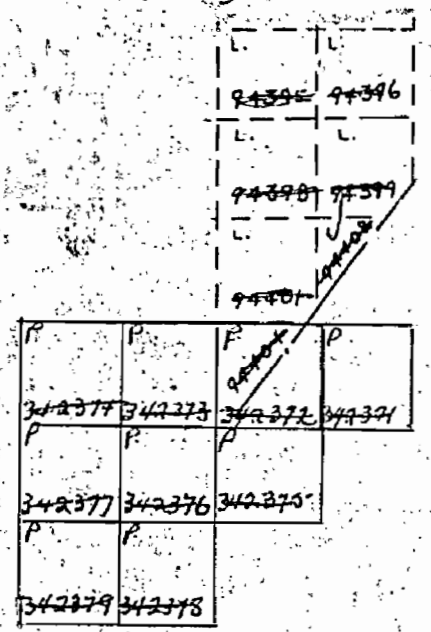
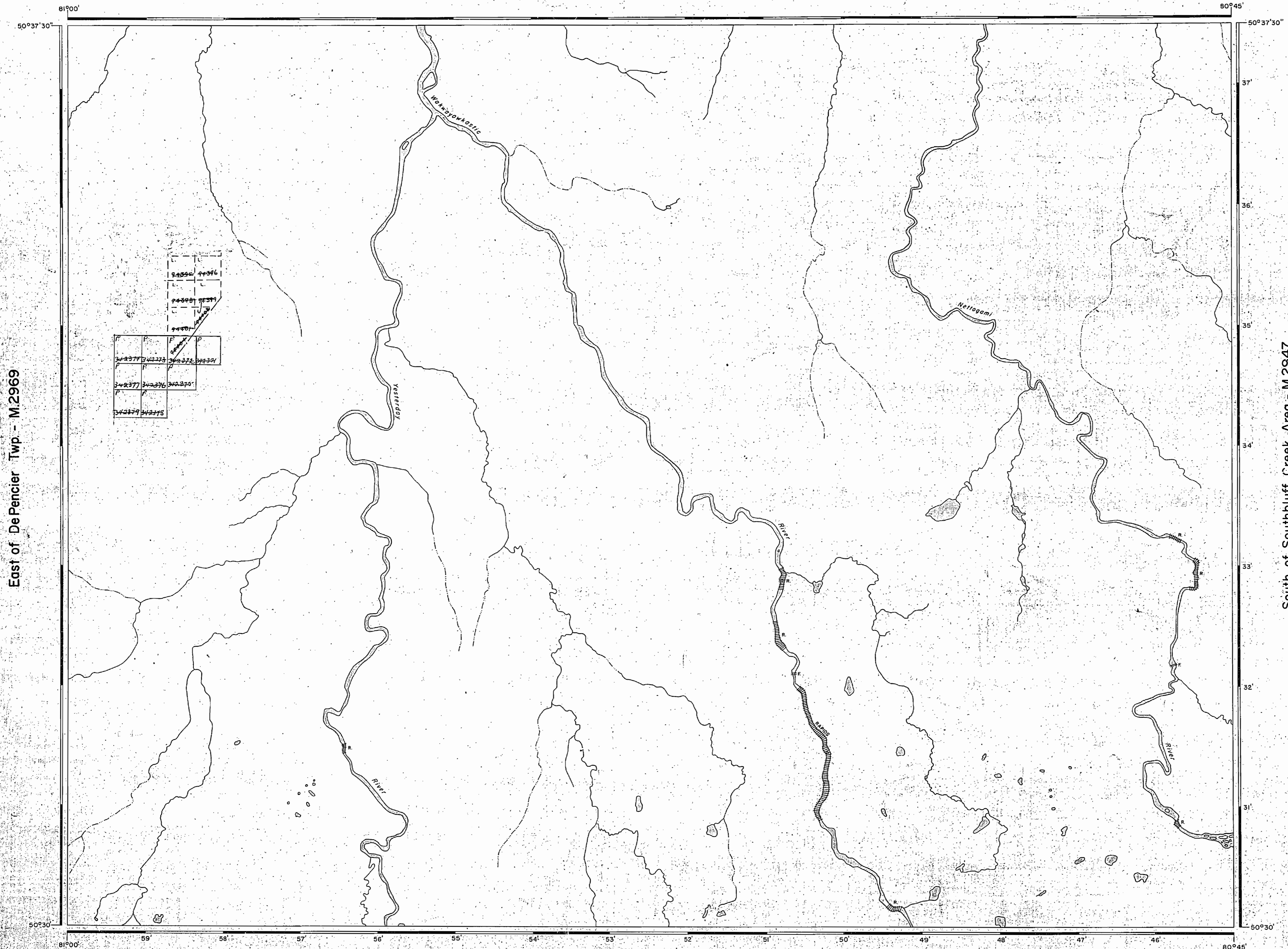


Kiasko River Area - M.2946



AREA OF  
**SOUTH OF  
KIASKO RIVER**

DISTRICT OF  
COCHRANE

*Porcupine*  
LARDER LAKE  
MINING DIVISION

SCALE: 1-INCH = 40 CHAINS

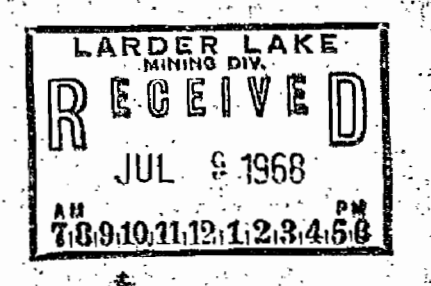
**LEGEND**

PATENTED LAND	⊙
CROWN LAND SALE	C.S.
LEASES	⊖
LOCATED LAND	Loc.
LICENSE OF OCCUPATION	L.O.
MINING RIGHTS ONLY	M.R.O.
SURFACE RIGHTS ONLY	S.R.O.
ROADS	—
IMPROVED ROADS	—
KING'S HIGHWAYS	—
RAILWAYS	—
POWER LINES	—
MARSH OR MUSKEG	—
MINES	⋈
CANCELLED	C.

**NOTES**

400' Surface Rights Reservation around  
all lakes and rivers.

REPLACED AUG. 23 185



PLAN NO. **M.2948**

DEPARTMENT OF MINES  
— ONTARIO —

South of Southbluff Creek Area - M.2947

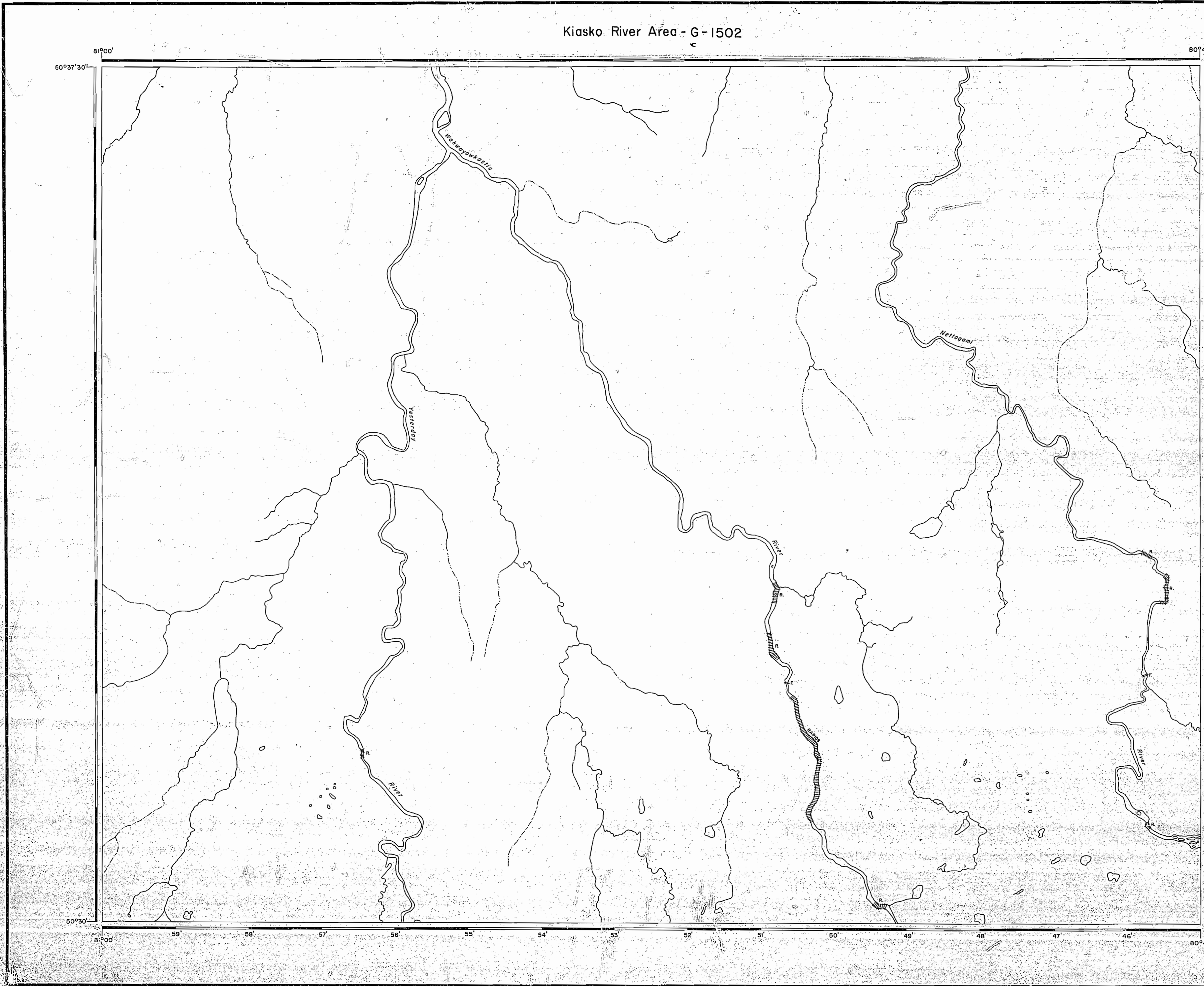
East of DePencier Twp. - M.2969

Yesterday River Area - M.2977



TRIM LINE

### Kiasko River Area - G-1502



#### REFERENCES

##### AREAS WITHDRAWN FROM DISPOSITION

- M.R.O. - MINING RIGHTS ONLY
- S.R.O. - SURFACE RIGHTS ONLY
- M+S - MINING AND SURFACE RIGHTS

Description	Order No.	Date	Disposition	File

*Removes filed March 14/84*  
 RECEIVED AUG 23/83

#### LEGEND


- HIGHWAY AND ROUTE No.
- OTHER ROADS
- TRAILS
- SURVEYED LINES:
  - TOWNSHIPS, BASE LINES, ETC.
  - LOTS, MINING CLAIMS, PARCELS, ETC.
- UNSURVEYED LINES:
  - LOT LINES
  - PARCEL BOUNDARY
  - MINING CLAIMS ETC.
- RAILWAY AND RIGHT OF WAY
- UTILITY LINES
- NON-PERENNIAL STRAM
- FLOODING OR FLOODING RIGHTS
- SUBDIVISION OR COMPOSITE PLAN
- RESERVATIONS
- ORIGINAL SHORELINE
- MARSH OR MUSKEG
- MINES
- TRAVERSE MONUMENT

#### DISPOSITION OF CROWN LANDS

TYPE OF DOCUMENT	SYMBOL
PATENT, SURFACE & MINING RIGHTS	
SURFACE RIGHTS ONLY	
MINING RIGHTS ONLY	
LEASE, SURFACE & MINING RIGHTS	
SURFACE RIGHTS ONLY	
MINING RIGHTS ONLY	
LICENCE OF OCCUPATION	
ORDER-IN-COUNCIL	
RESERVATION	
CANCELLED	
SAND & GRAVEL	

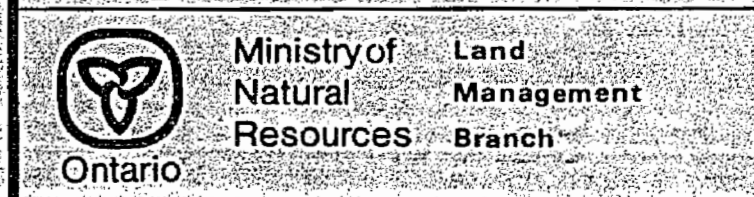
NOTE: MINING RIGHTS IN PARCELS PATENTED PRIOR TO MAY 6, 1913, VESTED IN ORIGINAL PATENTEE BY THE PUBLIC LANDS ACT, R.S.O., 1970, CHAP. 380, SEC. 63, SUBSEC. 1.

SCALE: 1 INCH = 40 CHAINS



#### TOWNSHIP

AREA  
**SOUTH OF KIASKO RIVER**  
 M.N.R. ADMINISTRATIVE DISTRICT  
**MOOSONEE**  
 MINING DIVISION  
**PORCUPINE**  
 LAND TITLES / REGISTRY DIVISION  
**COCHRANE**



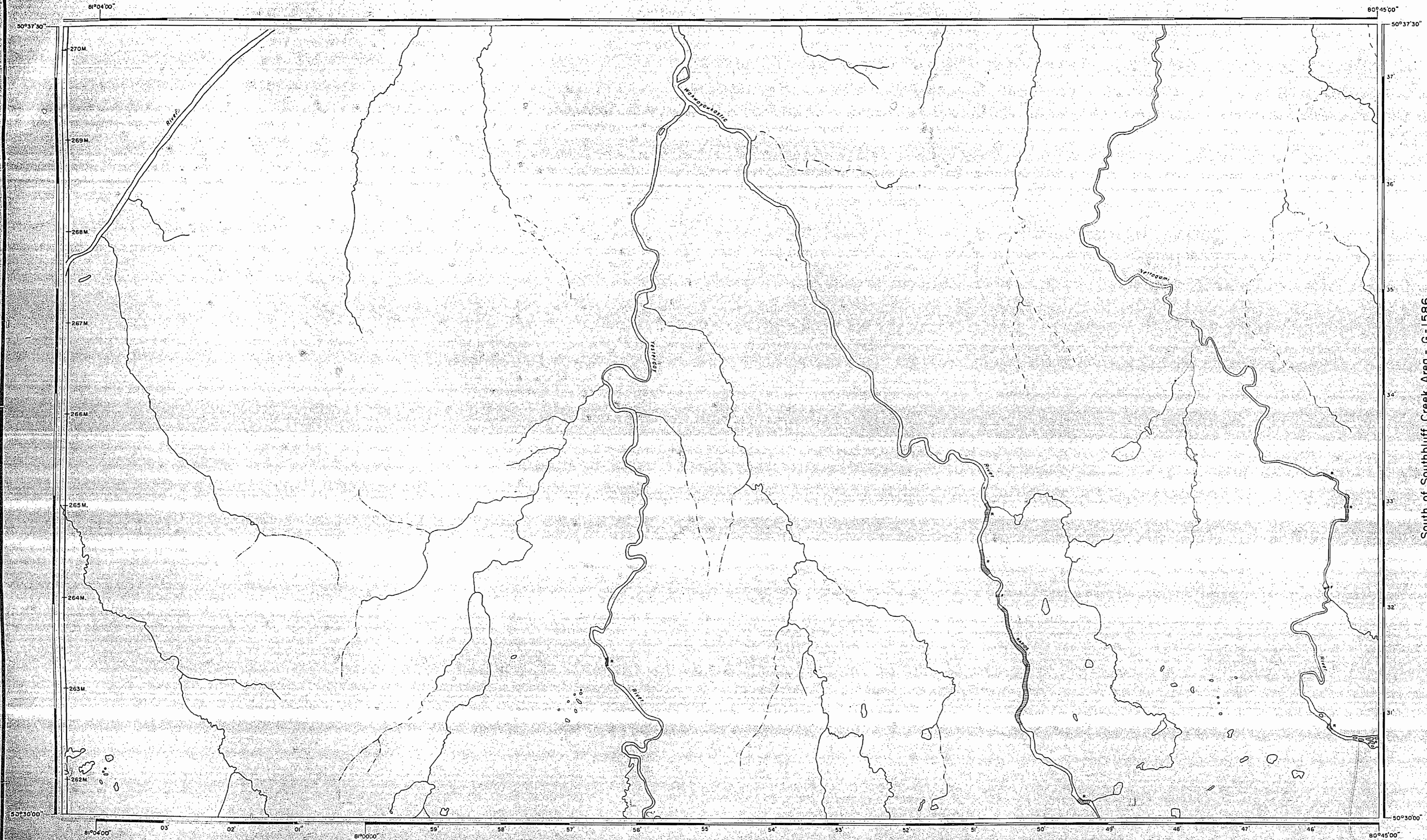
Date: NOVEMBER, 1982  
 Number: **G-1579**

505804

TRIM LINE



Kiasko River Area - G-1502



REFERENCES

AREAS WITHDRAWN FROM DISPOSITION  
 M.R.O. - MINING RIGHTS ONLY  
 S.R.O. - SURFACE RIGHTS ONLY  
 M.+S. - MINING AND SURFACE RIGHTS

Description	Order No.	Date	Disposition	File
<i>Craton March 14/87</i>				

LEGEND


HIGHWAY AND ROUTE No.	
OTHER ROADS	
TRAILS	
SHORE VEGETATION	
TOWNSHIP BASE LINES ETC.	
LOT, AMPHIBIEN LOTS, PARCELS ETC.	
UNSHORE VEGETATION	
LOT LINES	
PARCEL BOUNDARIES	
MINING CLAIMS ETC.	
RAILWAY AND RIGHT OF WAY	
UTILITY LINES	
NORTH MAGNETIC MERIDIAN	
ELEVATIONAL CONTROL POINTS	
SUBDIVISION COMMUNITY PLAN	
HOUSING LOTS	
ORIGINAL SURVEY LINE	
ADJUSTED MERIDIAN	
MINES	
TRAVEL MONUMENT	

DISPOSITION OF CROWN LANDS

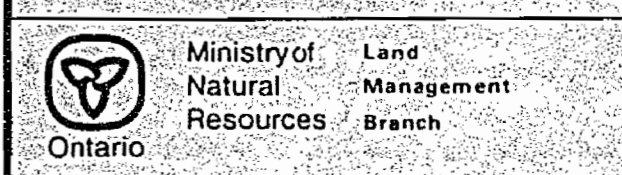
TYPE OF DOCUMENT	SYMBOL
PATENT SURFACE & MINING RIGHTS	
SURFACE RIGHTS ONLY	
MINING RIGHTS ONLY	
LEASE SURFACE & MINING RIGHTS	
SURFACE RIGHTS ONLY	
MINING RIGHTS ONLY	
LICENCE OF OCCUPATION	
ORDER IN COUNCIL	
RESERVATION	
CANCELLED	
SAND & GRAVEL	

NOTE: MINING RIGHTS IN PARCELS PATENTED PRIOR TO MAY 6, 1912 VESTED IN ORIGINAL PATENTEES BY THE PUBLIC LANDS ACT, R.S.O. 1970, CHAP. 280, SEC. 63, SUBSEC. 1.

SCALE: 1 INCH = 40 CHAINS



AREA  
**SOUTH OF KIASKO RIVER**  
 M.N.R. ADMINISTRATIVE DISTRICT  
**MOOSONEE**  
 MINING DIVISION  
**PORCUPINE**  
 LAND TITLES / REGISTRY DIVISION  
**COCHRANE**



Date: NOVEMBER, 1982  
 Number: **G-1579**

South of Southbluff Creek Area - G-1586

G-1250

SOUTH OF KIASKO RIVER

G-1579-2



Kiasko River Area - M.2946

AREA OF  
**SOUTH OF  
KIASKO RIVER**

DISTRICT OF  
COCHRANE

LARDER LAKE  
MINING DIVISION

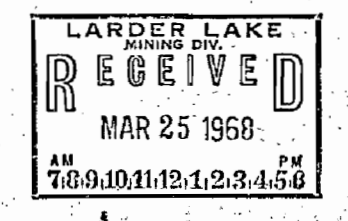
SCALE: 1-INCH = 40 CHAINS

**LEGEND**

- PATENTED LAND Ⓟ
- CROWN LAND SALE Ⓢ
- LEASES Ⓛ
- LOCATED LAND Ⓛ
- LICENSE OF OCCUPATION L.O.
- MINING RIGHTS ONLY M.R.O.
- SURFACE RIGHTS ONLY S.R.O.
- ROADS —
- IMPROVED ROADS —
- KING'S HIGHWAYS —
- RAILWAYS —
- POWER LINES —
- MARSH OR MUSKEG —
- MINES \*
- CANCELLED c.

**NOTES**

400' Surface Rights Reservation around  
all lakes and rivers.



PLAN NO. **M.2948**

DEPARTMENT OF MINES  
— ONTARIO —

East of DePencier Twp. - M.2969

South of Southbluff Creek Area - M.2947

Yesterday River Area - M.2977

EXPLORATORY LICENCE  
L.O. #13758

*Replaced July 9/68*

94392 94396  
94398 94399  
94401

8492.M 2948

8492.M SOUTH OF KIASKO RIVER

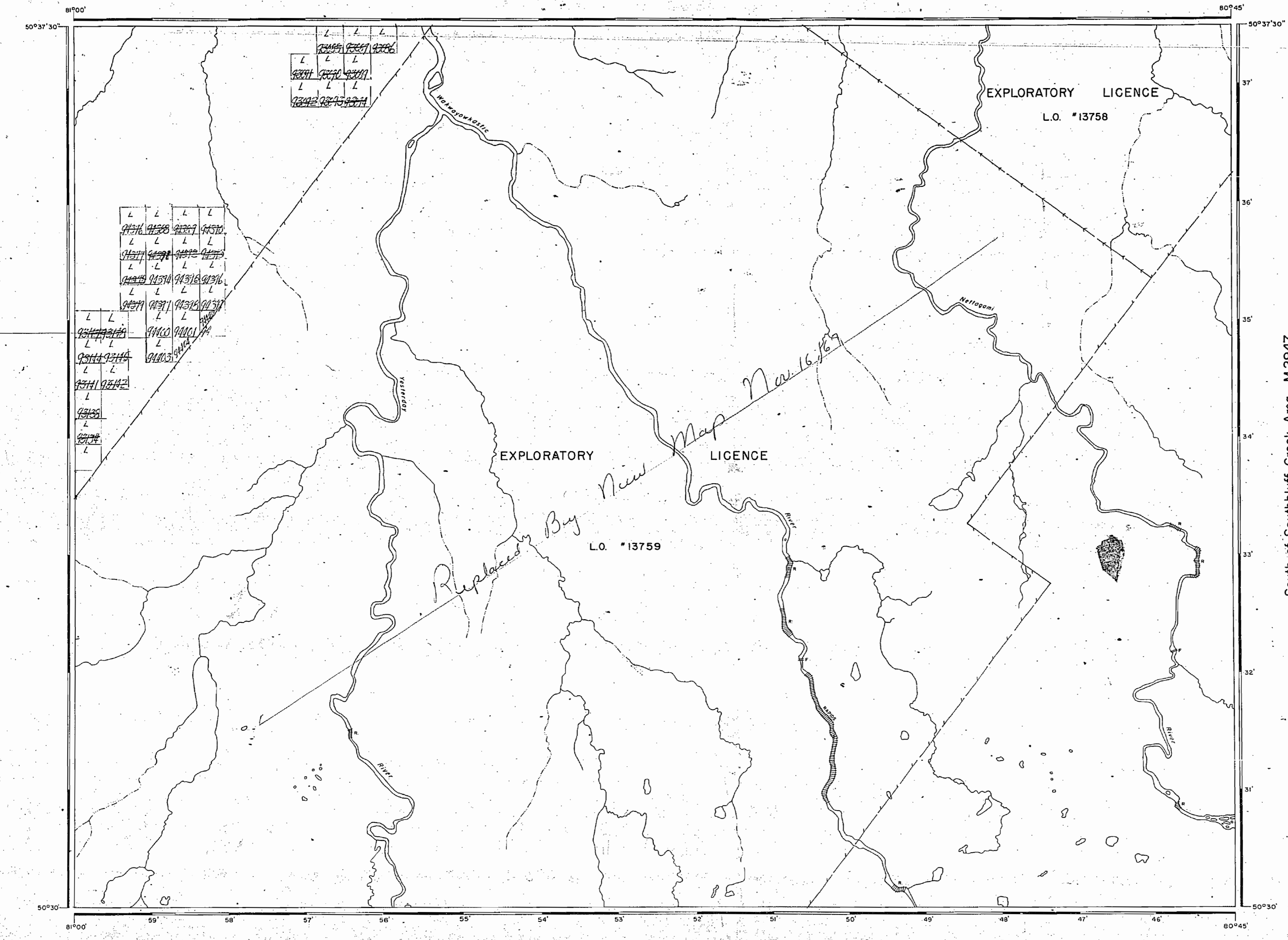
8492.M

8492.M

8492.M SOUTH OF KIASKO RIVER

8492.M

Kiasko River Area - M.2946



AREA OF  
**SOUTH OF KIASKO RIVER**  
 DISTRICT OF COCHRANE  
 LARDER LAKE MINING DIVISION  
 SCALE: 1-INCH = 40 CHAINS

**LEGEND**

PATENTED LAND	⊙
CROWN LAND SALE	⊙
LEASES	⊙
LOCATED LAND	⊙
LICENSE OF OCCUPATION	⊙
MINING RIGHTS ONLY	M.R.O.
SURFACE RIGHTS ONLY	S.R.O.
ROADS	—
IMPROVED ROADS	—
KING'S HIGHWAYS	—
RAILWAYS	—
POWER LINES	—
MARSH OR MUSKEG	—
MINES	⊙
CANCELLED	⊙

**NOTES**

400' Surface Rights Reservation around all lakes and rivers.

PLAN NO. **M.2948**  
 DEPARTMENT OF MINES  
 — ONTARIO —

Kiasko R. (South)

TRIM LINE

505804



Kiasko River Area - M.2946

AREA OF  
SOUTH OF  
KIASKO RIVER

DISTRICT OF  
COCHRANE

LARDER LAKE  
MINING DIVISION

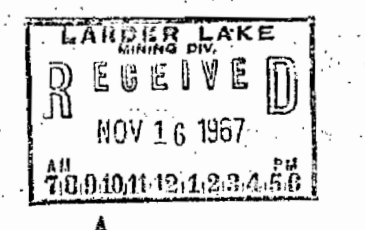
SCALE: 1-INCH = 40 CHAINS

LEGEND

PATENTED LAND	Ⓢ
CROWN LAND SALE	C.S.
LEASES	Loc.
LOCATED LAND	L.O.
LICENCE OF OCCUPATION	M.R.O.
MINING RIGHTS ONLY	S.R.O.
SURFACE RIGHTS ONLY	
ROADS	—
IMPROVED ROADS	—
KING'S HIGHWAYS	—
RAILWAYS	—
POWER LINES	—
MARSH OR MUSKEG	—
MINES	ⓧ
CANCELLED	C.

NOTES

400' Surface Rights Reservation around  
all lakes and rivers.

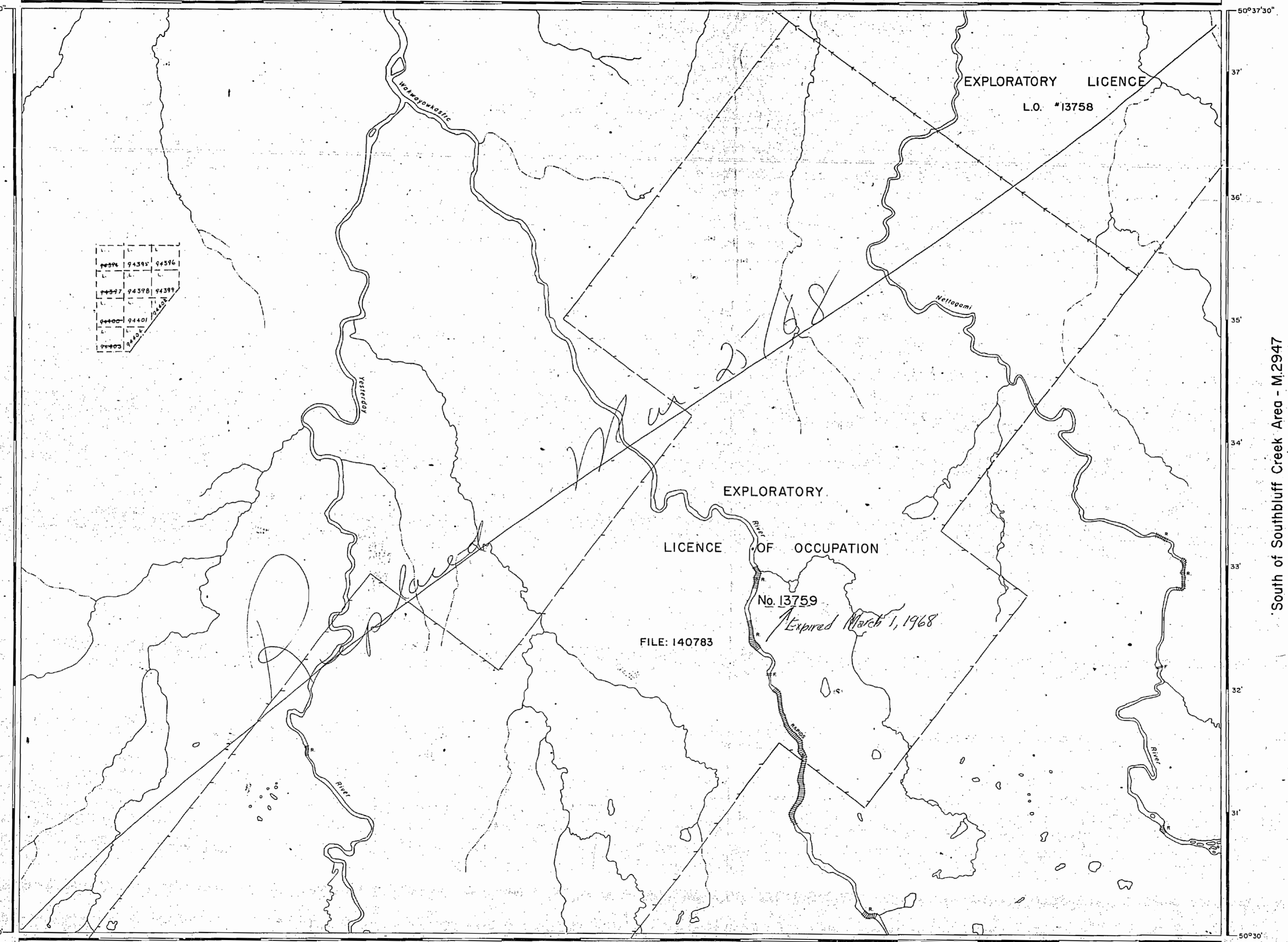


PLAN NO. M.2948

DEPARTMENT OF MINES  
— ONTARIO —

East of DePencier Twp - M.2969

South of Southbluff Creek Area - M.2947



Yesterday River Area - M.2977