

**M.R.O. – MINING RIGHTS ONLY**  
**S.R.O. – SURFACE RIGHTS ONLY**  
**M. + S. – MINING AND SURFACE RIGHT**

Description	Order No.	Date	Disposition	FI
-------------	-----------	------	-------------	----


**TRAVERSE MONUMENT**

## SYMBOL

PATENT, SURFACE & MINING RIGHTS	
* SURFACE RIGHTS ONLY	
* MINING RIGHTS ONLY	
LEASE, SURFACE & MINING RIGHTS	
* SURFACE RIGHTS ONLY	
* MINING RIGHTS ONLY	
LICENCE OF OCCUPATION	
ORDER-IN-COUNCIL	
RESERVATION	
CANCELLED	
SAND & GRAVEL	

NOTE: MINING RIGHTS IN PARCELS PATENTED PRIOR TO MAY 1913, VESTED IN ORIGINAL PATENTEE BY THE PUBL. LANDS ACT, R.S.O. 1970, CHAP. 380, SEC. 63, 5118SEC.

SCALE: 1 INCH = 40 CHAINS



AREA SOUTH OF  
KIPPEN LAKE  
M.N.R. ADMINISTRATIVE DISTRICT  
SIOUX LOOKOUT  
MINING DIVISIONS  
RED LAKE/PATRICIA  
LAND TITLES / REGISTRY DIVISION  
KENORA (PATRICIA PORTION)

THE INFORMATION THAT APPEARS ON THIS MAP HAS BEEN COMPILED FROM VARIOUS SOURCES AND ACCURACY IS NOT GUARANTEED. THOSE WISHING TO STAKE MINING CLAIMS SHOULD CONSULT WITH THE MINING RECORDER, MINISTRY OF NORTHERN DEVELOPMENT AND MINES, FOR ADDITIONAL INFORMATION ON THE STATUS OF THE LANDS SHOWN HEREON.



**Ministry of Land  
Natural Resources Management  
Branch**

Date JANUARY 1984

Number  
G-2216

KIPPEN LAKE G-2092

NAMAYBIN LAKE G-2136

BEAVERS KIN LAKE G-1951

SAKWASO LAKE G-2198

532914



REFERENCES

AREAS WITHDRAWN FROM DISPOSITION

M.R.O. - MINING RIGHTS ONLY  
S.R.O. - SURFACE RIGHTS ONLY  
M.+S. - MINING AND SURFACE RIGHTS

Description Order No. Date Disposition File












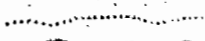






KIPPEN LAKE G-2092

NAMAYBIN LAKE G-2136












BEAVERSKIN LAKE G-1951

SAKWASO LAKE G-2198

LEGEND


HIGHWAY AND ROUTE No.   
OTHER ROADS   
TRAILS   
SURVEYED LINES:  
TOWNSHIPS, BASE LINES, ETC.   
LOTS, MINING CLAIMS, PARCELS, ETC.   
UNSURVEYED LINES:  
LOT LINES   
PARCEL BOUNDARY   
MINING CLAIMS ETC.   
RAILWAY AND RIGHT OF WAY   
UTILITY LINES   
NON-PERENNIAL STREAM   
FLOODING OR FLOODING RIGHTS   
SUBDIVISION OR COMPOSITE PLAN   
RESERVATIONS   
ORIGINAL SHORELINE   
MARSH OR MUSKEG   
MINES   
TRAVERSE MONUMENT 

DISPOSITION OF CROWN LANDS

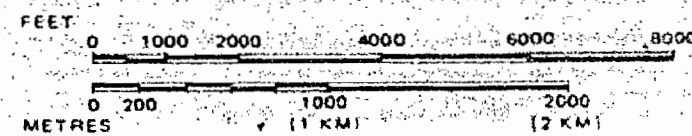
TYPE OF DOCUMENT	SYMBOL
PATENT, SURFACE & MINING RIGHTS	
" SURFACE RIGHTS ONLY	
" MINING RIGHTS ONLY	
LEASE, SURFACE & MINING RIGHTS	
" SURFACE RIGHTS ONLY	
" MINING RIGHTS ONLY	
LICENCE OF OCCUPATION	
ORDER-IN-COUNCIL	
RESERVATION	
CANCELLED	
SAND & GRAVEL	

NOTE: MINING RIGHTS IN PARCELS PATENTED PRIOR TO MAY 6, 1913, VESTED IN ORIGINAL PATENTEE BY THE PUBLIC LANDS ACT, R.S.O. 1970, CHAP. 380, SEC. 63, SUBSEC. 1.


FEB 11/87



SCALE: 1 INCH = 40 CHAINS




AREA **SOUTH OF KIPPEN LAKE**  
M.N.R. ADMINISTRATIVE DISTRICT  
**SIoux LOOKOUT**  
MINING DIVISIONS  
**RED LAKE/PATRICIA**  
LAND TITLES / REGISTRY DIVISION  
**KENORA (PATRICIA PORTION)**



Date JANUARY, 1984 Number

G-2216

THE INFORMATION THAT APPEARS ON THIS MAP HAS BEEN COMPILED FROM VARIOUS SOURCES, AND ACCURACY IS NOT GUARANTEED. THOSE WISHING TO STAKE MINING CLAIMS SHOULD CONSULT WITH THE MINING RECORDER, MINISTRY OF NORTHERN DEVELOPMENT AND MINES, FOR ADDITIONAL INFORMATION ON THE STATUS OF THE LANDS SHOWN HEREON.





3166

## KIPPEN LAKE - M.2902

AREA

SOUTH OF  
KIPPEN LAKEDISTRICT OF  
KENORA  
PATRICIA PORTIONRED LAKE  
MINING DIVISION

SCALE: 1-INCH = 40 CHAINS

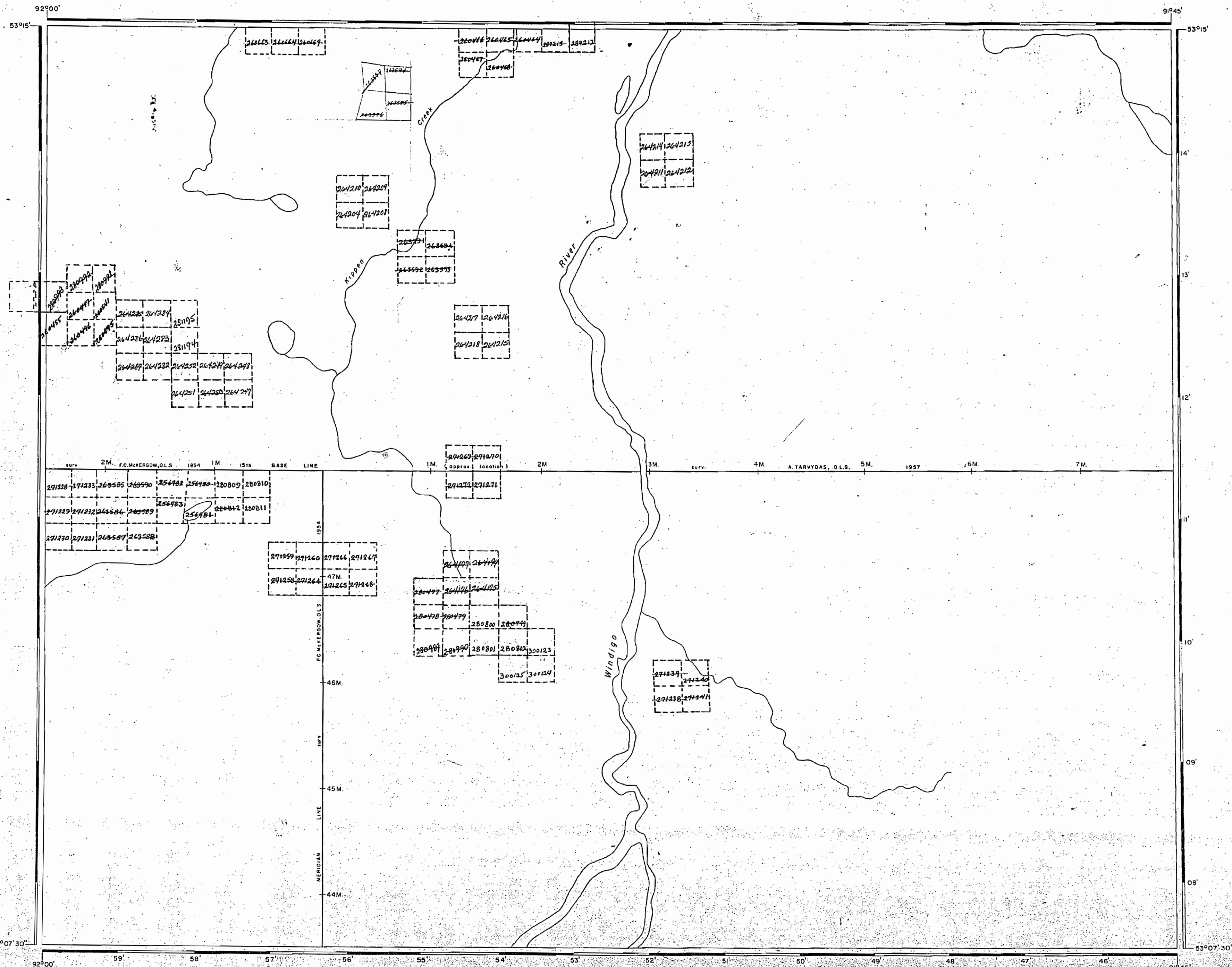
## LEGEND

PATENTED LAND	⊙
CROWN LAND SALE	C.S.
LEASES	⊙
LOCATED LAND	Loc.
LICENSE OF OCCUPATION	L.O.
MINING RIGHTS ONLY	M.R.O.
SURFACE RIGHTS ONLY	S.R.O.
ROADS	—
IMPROVED ROADS	—
KING'S HIGHWAYS	—
RAILWAYS	—
POWER LINES	—
MARSH OR MUSKEG	—
MINES	✕
CANCELLED	C.

## NOTES

400' surface rights reservation along the shores  
of all lakes and rivers.

PLAN NO. M.3166

DEPARTMENT OF MINES  
- ONTARIO -

BEAVERSKIN LAKE - M.3167

SOUTH OF KIPPEN LAKE  
M.3166