

M-3091

M-3091

SOUTH OF LONE LAKE

SOUTH OF LONE LAKE

M-3091

M-3091

LONE LAKE M-3093



AREA OF
**SOUTH OF
 LONE LAKE**
 DISTRICT OF
 COCHRANE
 PORCUPINE
 MINING DIVISION
 SCALE: 1-INCH = 40 CHAINS

LEGEND

PATENTED LAND	Ⓟ
CROWN LAND SALE	C.S.
LEASES	Ⓛ
LOCATED LAND	Loc.
LICENSE OF OCCUPATION	L.O.
MINING RIGHTS ONLY	M.R.O.
SURFACE RIGHTS ONLY	S.R.O.
ROADS	—
IMPROVED ROADS	—
KING'S HIGHWAYS	—
RAILWAYS	—
POWER LINES	—
MARSH OR MUSKEG	—
MINES	Ⓧ
CANCELLED	C.

NOTES
 400' Surface Rights reservation around all lakes & rivers.
 REPLACED AUG. 23 1883

RECEIVED
 OCT 27 1969
 AM 7 8 9 10 11 12 PM 1 2 3 4 5 6

PLAN NO. **M-3091**
 DEPARTMENT OF MINES
 — ONTARIO —

COLTMAN ISLAND M-3090

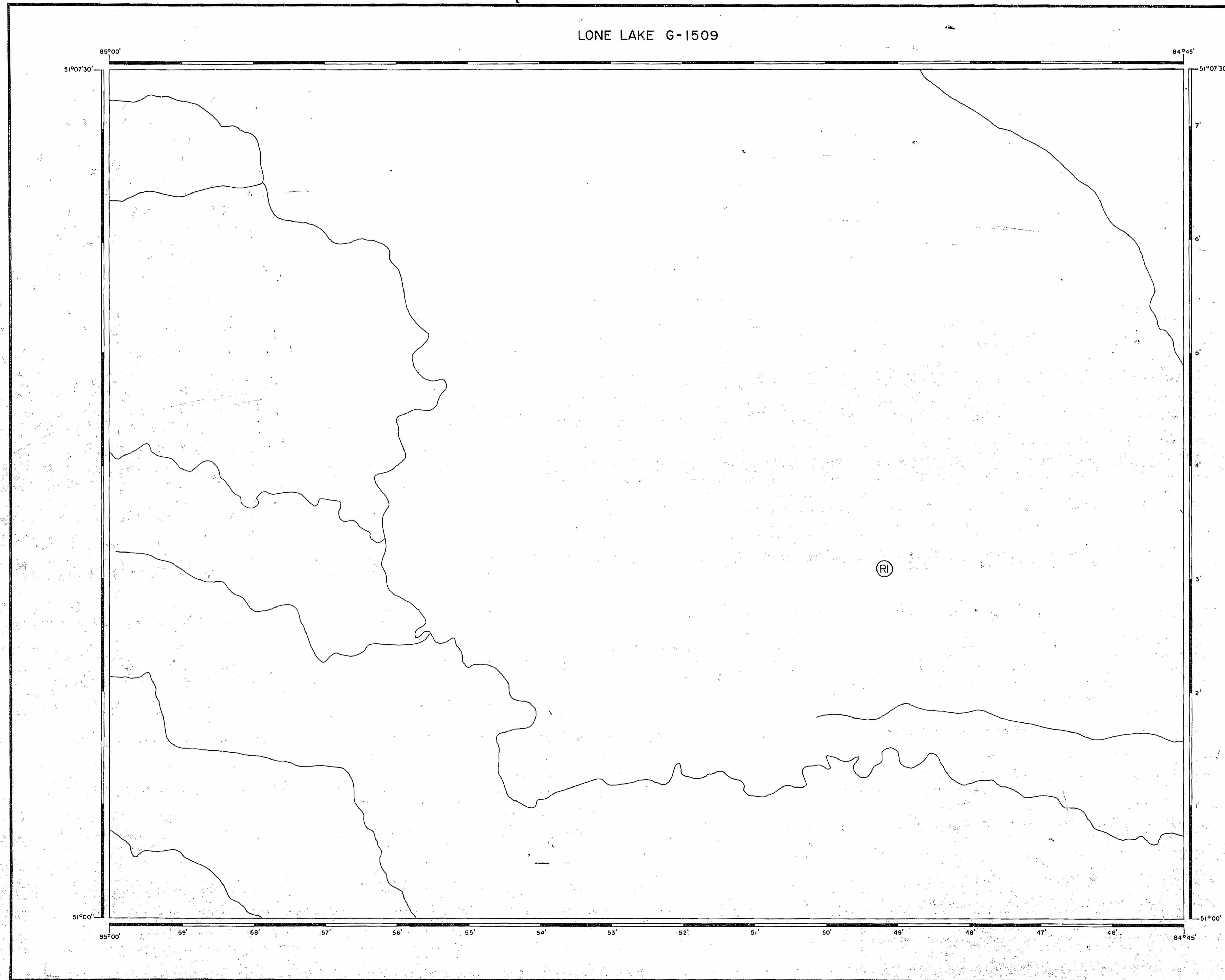
G-1280

SOUTH OF LONE LAKE

G-1280

TRIM LINE

LONE LAKE G-1509



REFERENCES

AREAS WITHDRAWN FROM DISPOSITION

M.R.O. - MINING RIGHTS ONLY
 S.R.O. - SURFACE RIGHTS ONLY
 M.+ S. - MINING AND SURFACE RIGHTS

Description	Order No.	Date	Disposition	File
Ⓜ PENDING APP. FOR EXPLORATORY LICENCE OF NATURAL GAS (REG.765) MSR				

RECEIVED AUG. 03/83

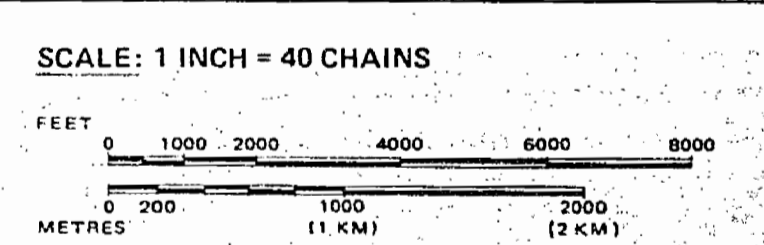
LEGEND

HIGHWAY AND ROUTE No.	
OTHER ROADS	
TRAILS	
SURVEYED LINES:	
TOWNSHIPS, BASE LINES, ETC.	
LOTS, MINING CLAIMS, PARCELS, ETC.	
UNSURVEYED LINES:	
LOT LINES	
PARCEL BOUNDARY	
MINING CLAIMS ETC.	
RAILWAY AND RIGHT OF WAY	
UTILITY LINES	
NON-PERENNIAL STREAM	
FLOODING OR FLOODING RIGHTS	
SUBDIVISION OR COMPOSITE PLAN	
RESERVATIONS	
ORIGINAL SHORELINE	
MARSH OR MUSKEG	
MINES	
TRAVERSE MONUMENT	

DISPOSITION OF CROWN LANDS

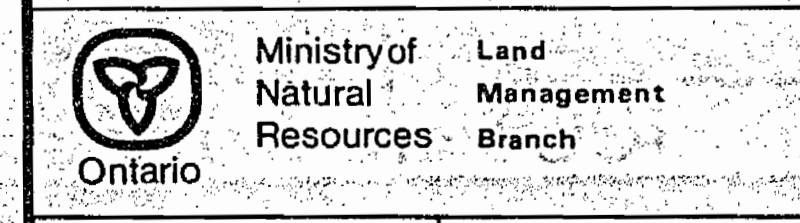
TYPE OF DOCUMENT	SYMBOL
PATENT, SURFACE & MINING RIGHTS	●
" SURFACE RIGHTS ONLY	○
" MINING RIGHTS ONLY	◐
LEASE, SURFACE & MINING RIGHTS	◑
" SURFACE RIGHTS ONLY	◒
" MINING RIGHTS ONLY	◓
LICENCE OF OCCUPATION	◔
ORDER-IN-COUNCIL	◕
RESERVATION	◖
CANCELLED	◗
SAND & GRAVEL	◘

NOTE: MINING RIGHTS IN PARCELS PATENTED PRIOR TO MAY 6, 1913, VESTED IN ORIGINAL PATENTEE BY THE PUBLIC LANDS ACT, R.S.O. 1970, CHAP. 380, SEC. 63, SUBSEC. 1.



TOWNSHIP

AREA
SOUTH OF LONE LAKE
 M.N.R. ADMINISTRATIVE DISTRICT
MOOSONEE
 MINING DIVISION
PORCUPINE
 LAND TITLES / REGISTRY DIVISION
COCHRANE



Date: DECEMBER, 1982 Number: **G-1580**

BLOW UP

TRIM LINE

G-1280

SOUTH OF LONE LAKE

G-1280