

REFERENCES

AREAS WITHDRAWN FROM DISPOSITION

M.R.O. - MINING RIGHTS ONLY  
S.R.O. - SURFACE RIGHTS ONLY  
M.+S. - MINING AND SURFACE RIGHTS

Description	Order No.	Date	Disposition	File
-------------	-----------	------	-------------	------

LEGEND


- HIGHWAY AND ROUTE No.
- OTHER ROADS
- TRAILS
- SURVEYED LINES:
  - TOWNSHIPS, BASE LINES, ETC.
  - LOTS, MINING CLAIMS, PARCELS, ETC.
- UNSURVEYED LINES:
  - LOT LINES
  - PARCEL BOUNDARY
  - MINING CLAIMS ETC.
- RAILWAY AND RIGHT OF WAY
- UTILITY LINES
- NON-PERENNIAL STREAM
- FLOODING OR FLOODING RIGHTS
- SUBDIVISION OR COMPOSITE PLAN
- RESERVATIONS
- ORIGINAL SHORELINE
- MARSH OR MUSKEG
- MINES
- TRAVERSE MONUMENT

DISPOSITION OF CROWN LANDS

TYPE OF DOCUMENT	SYMBOL
PATENT: SURFACE & MINING RIGHTS	●
SURFACE RIGHTS ONLY	○
MINING RIGHTS ONLY	○
LEASE: SURFACE & MINING RIGHTS	○
SURFACE RIGHTS ONLY	○
MINING RIGHTS ONLY	○
LICENCE OF OCCUPATION	○
ORDER-IN-COUNCIL	○
RESERVATION	○
CANCELLED	○
SAND & GRAVEL	○

NOTE: MINING RIGHTS IN PARCELS PATENTED PRIOR TO MAY 6, 1913, VESTED IN ORIGINAL PATENTEE BY THE PUBLIC LANDS ACT, R.S.O. 1970, CHAP. 360, SEC. 63, SUBSEC. 1

SCALE: 1 INCH = 40 CHAINS



AREA  
**SOUTH OF LOW SHOAL ISLAND**  
M.N.R. ADMINISTRATIVE DISTRICT

**MOOSONEE**

MINING DIVISION

**PORCUPINE**

LAND TITLES / REGISTRY DIVISION

**COCHRANE**



Ministry of  
Natural  
Resources  
Land  
Management  
Branch

Date  
NOVEMBER, 1982

Number

**G-1581**

Received Nick Webb



M.2928

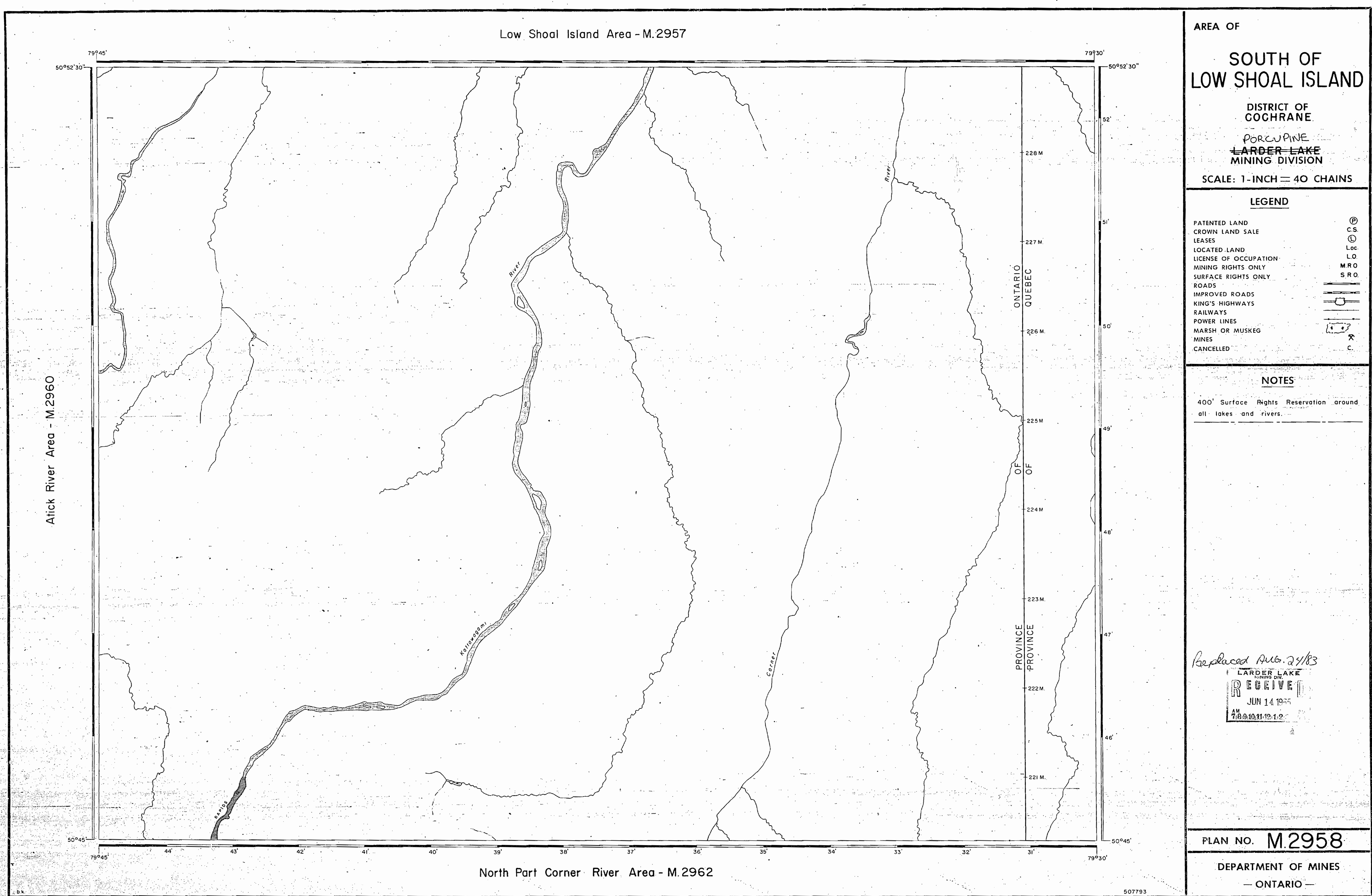
2828 M.2928

M.2928

M.2928

2828 M.2928

M.2928






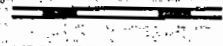

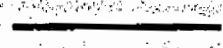


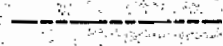
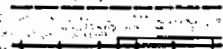
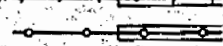






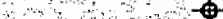

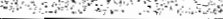
REFERENCES

AREAS WITHDRAWN FROM DISPOSITION

M.R.O. - MINING RIGHTS ONLY  
S.R.O. - SURFACE RIGHTS ONLY  
M.F.S. - MINING AND SURFACE RIGHTS

Description Order No. Date Disposition File

LEGEND

HIGHWAY AND ROUTE No.   
OTHER ROADS   
TRAILS   
SURVEYED LINES:  
TOWNSHIPS, BASE LINES, ETC.   
LOTS, MINING CLAIMS, PARCELS, ETC.   
UNSURVEYED LINES:  
LOT LINES   
PARCEL BOUNDARY   
MINING CLAIMS ETC.   
RAILWAY AND RIGHT OF WAY   
UTILITY LINES   
NON-PERENNIAL STREAM   
FLOODING OR FLOODING RIGHTS   
SUBDIVISION OR COMPOSITE PLAN   
RESERVATIONS   
ORIGINAL SHORELINE   
MARSH OR MUSKEG   
MINES   
TRAVERSE MONUMENT 

DISPOSITION OF CROWN LANDS

TYPE OF DOCUMENT	SYMBOL
PATENT, SURFACE & MINING RIGHTS	●
" SURFACE RIGHTS ONLY	○
" MINING RIGHTS ONLY	○
LEASE, SURFACE & MINING RIGHTS	■
" SURFACE RIGHTS ONLY	■
" MINING RIGHTS ONLY	■
LICENCE OF OCCUPATION	○
ORDER-IN-COUNCIL	OC
RESERVATION	○
CANCELLED	○
SAND & GRAVEL	○

NOTE: MINING RIGHTS IN PARCELS PATENTED PRIOR TO MAY 6, 1913, VESTED IN ORIGINAL PATENTEE BY THE PUBLIC LANDS ACT, R.S.O. 1970, CHAP. 380, SEC. 63, SUBSEC. 1.

SCALE: 1 INCH = 40 CHAINS

FEET 0 1000 2000 4000 6000 8000  
METRES 0 200 1000 2000  
(1 KM) (2 KM)

TOWNSHIP

RECEIVED AUG. 24/83

AREA  
**SOUTH OF LOW SHOAL ISLAND**  
M.N.R. ADMINISTRATIVE DISTRICT  
**MOOSENEE**  
MINING DIVISION  
**PORCUPINE**  
LAND TITLES / REGISTRY DIVISION  
**COCHRANE**

Ministry of Natural Resources  
Land Management Branch

Date NOVEMBER, 1982

Number

G-1581

Remanded filed  
March 16/84

Low Shoal Island Area - G-1511

