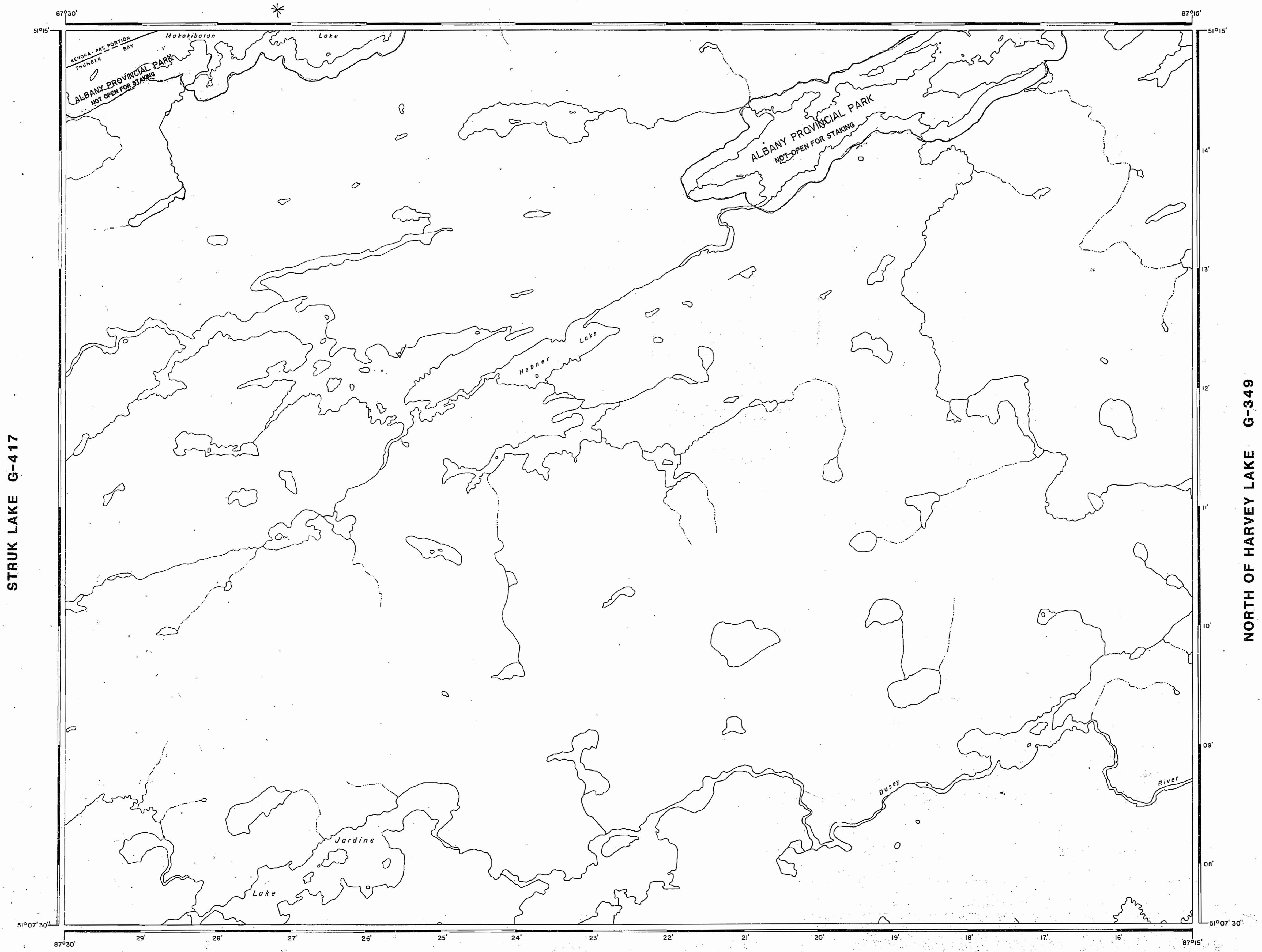


MAKOKIBATAN LAKE - G-314

NOT OPEN FOR STAKING (PROV. PARK)

THE INFORMATION THAT APPEARS ON THIS MAP HAS BEEN COMPILED FROM VARIOUS SOURCES AND ACCURACY IS NOT GUARANTEED. THOSE WISHING TO STAKE MINING CLAIMS SHOULD CONSULT WITH THE MINING RECORDER, MINISTRY OF NORTHERN DEVELOPMENT AND MINES FOR ADDITIONAL INFORMATION ON THE STATUS OF THE LANDS SHOWN HEREON.



STRUK LAKE G-417

NORTH OF HARVEY LAKE G-349

WEST OF HARVEY LAKE G-454

LEGEND

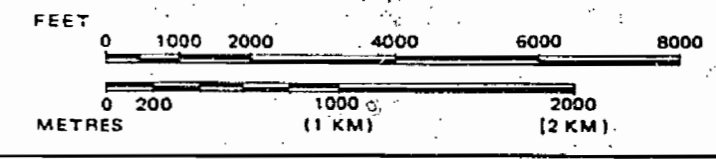
HIGHWAY AND ROUTE No.	
OTHER ROADS	
TRAILS	
SURVEYED LINES:	
TOWNSHIPS, BASE LINES, ETC.	
LOTS, MINING CLAIMS, PARCELS, ETC.	
UNSURVEYED LINES:	
LOT LINES	
PARCEL BOUNDARY	
MINING CLAIMS ETC.	
RAILWAY AND RIGHT OF WAY	
UTILITY LINES	
NON-PERENNIAL STREAM	
FLOODING OR FLOODING RIGHTS	
SUBDIVISION OR COMPOSITE PLAN RESERVATIONS	
ORIGINAL SHORELINE	
MARSH OR MUSKEG	
MINES	
TRAVERSE MONUMENT	

DISPOSITION OF CROWN LANDS

TYPE OF DOCUMENT	SYMBOL
PATENT, SURFACE & MINING RIGHTS	
" SURFACE RIGHTS ONLY	
" MINING RIGHTS ONLY	
LEASE, SURFACE & MINING RIGHTS	
" SURFACE RIGHTS ONLY	
" MINING RIGHTS ONLY	
LICENCE OF OCCUPATION	
ORDER-IN-COUNCIL	
RESERVATION	
CANCELLED	
SAND & GRAVEL LAND USE PERMITS FOR COMMERCIAL TOURISM/OUTPOST CAMPS	

NOTE: MINING RIGHTS IN PARCELS PATENTED PRIOR TO MAY 6, 1913, VESTED IN ORIGINAL PATENTEES BY THE PUBLIC LANDS ACT, R.S.O. 1970, CHAP. 380, SEC. 63, SUBSEC. 1.

SCALE: 1 INCH = 40 CHAINS



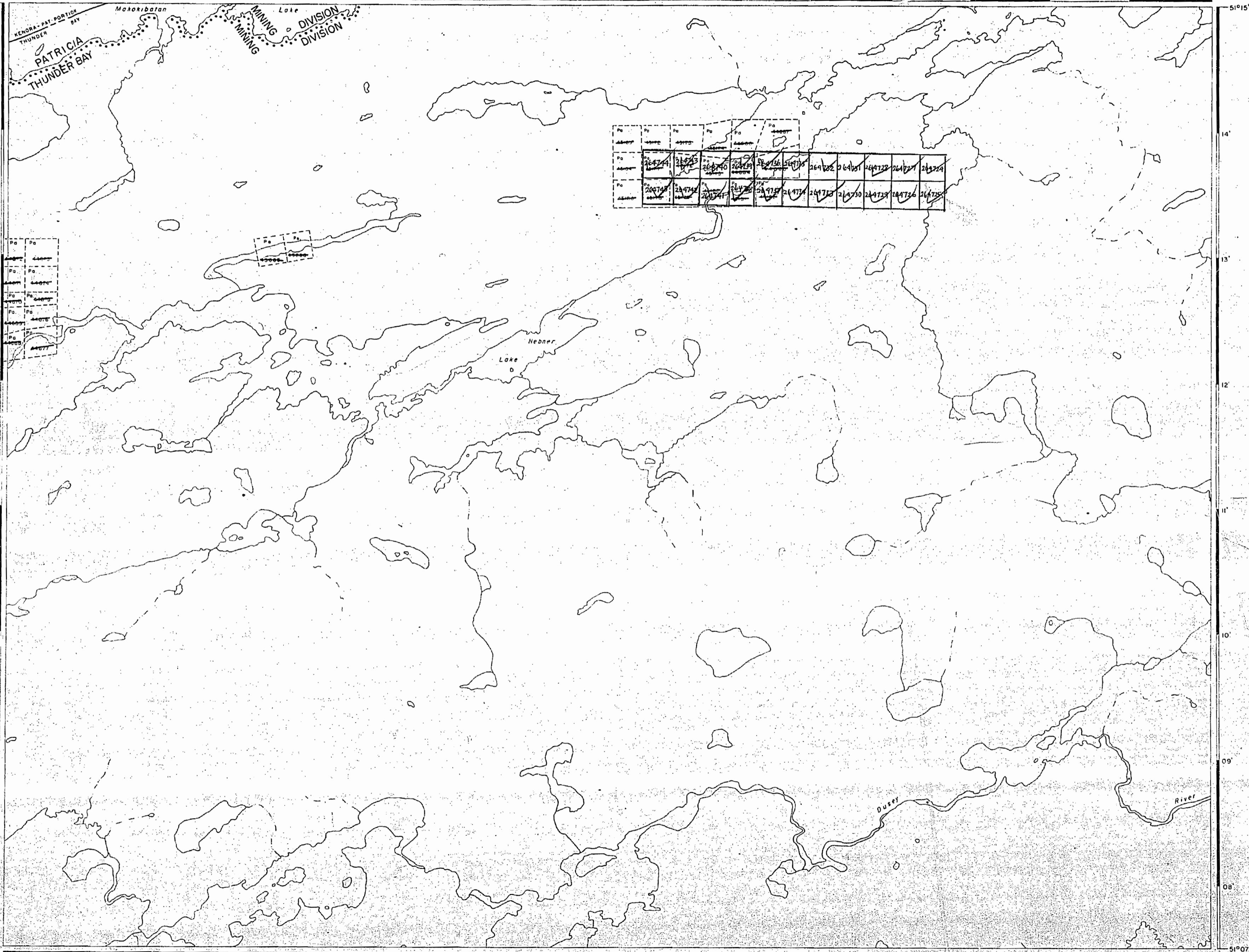
AREA SOUTH OF
MAKOKIBATAN LAKE
 M.N.R. ADMINISTRATIVE DISTRICT
GERALDTON
 MINING DIVISION
THUNDER BAY
 LAND TITLES / REGISTRY DIVISION
KENORA/PATRICIA THUNDER BAY

Ministry of Natural Resources
 Land Management Branch
 Ontario

Date: **JULY 1981**
 Number: **G-410**

ROCCM

1. WATKIBAN 1. 30 2



AREA

SOUTH OF MAKOKIBATAN LAKE

DISTRICT OF THUNDER BAY & KENORA-PATRICIA PORTION

PATRICIA & THUNDER BAY MINING DIVISION

SCALE: 1-INCH = 40 CHAINS

LEGEND

- PATENTED LAND Ⓟ
- CROWN LAND SALE Ⓢ
- LEASES Ⓛ
- LOCATED LAND Loc.
- LICENSE OF OCCUPATION L.O.
- MINING RIGHTS ONLY M.R.O.
- SURFACE RIGHTS ONLY S.R.O.
- ROADS —
- IMPROVED ROADS —
- KING'S HIGHWAYS —
- RAILWAYS —
- POWER LINES —
- MARSH OR MUSKEG —
- MINES Ⓜ
- CANCELLED C.

NOTES

400' surface rights reservation along the shores of all lakes and rivers.

1969

PLAN NO. M.2208

DEPARTMENT OF MINES — ONTARIO —

2208

MAKOKIBATAN LAKE - M.2084

AREA

SOUTH OF
MAKOKIBATAN LAKE

DISTRICT OF
THUNDER BAY
& KENORA-PATRICIA PORTION

THUNDER BAY
MINING DIVISION

SCALE: 1-INCH = 40 CHAINS

LEGEND

PATENTED LAND	Ⓟ
CROWN LAND SALE	Ⓢ
LEASES	Ⓞ
LOCATED LAND	Loc
LICENSE OF OCCUPATION	LO
MINING RIGHTS ONLY	MRO
SURFACE RIGHTS ONLY	SRO
ROADS	—
IMPROVED ROADS	—
KING'S HIGHWAYS	—
RAILWAYS	—
POWER LINES	—
MARSH OR MUSKEG	—
MINES	X
CANCELLED	C

NOTES

400' surface rights reservation along the
shores of all lakes and rivers

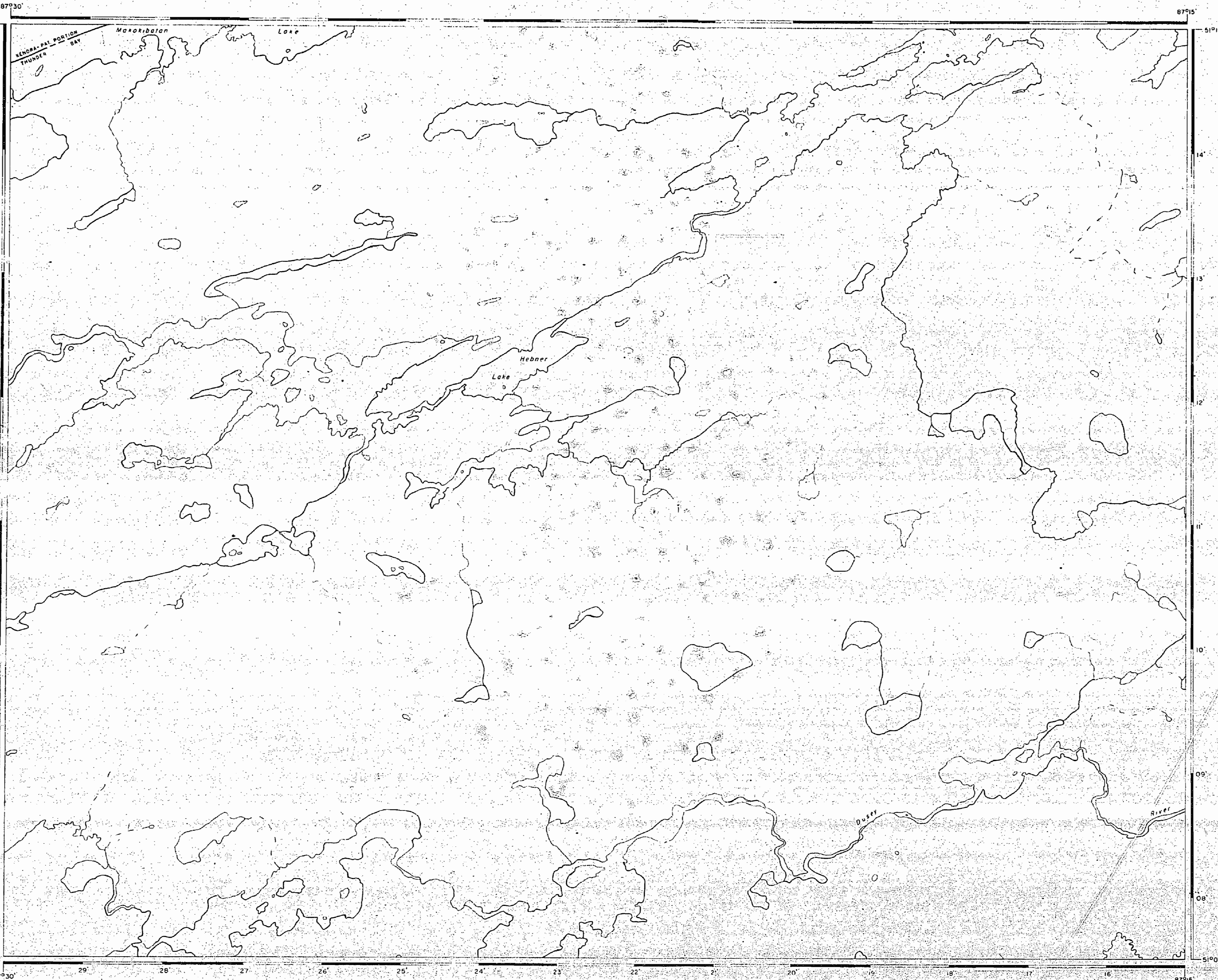
1977

JAN 27 1977
GERALDTON DISTRICT
NATIONAL TOPOGRAPHIC SERIES 42 M

PLAN NO. M.2208

ONTARIO
MINISTRY OF NATURAL RESOURCES
SURVEYS AND MAPPING BRANCH

512872



SOUTH OF
MAKOKIBATAN LAKE

DISTRICT OF
THUNDER BAY
& KENORA-PATRICIA PORTION

PATRICIA & THUNDER BAY
MINING DIVISION

SCALE: 1-INCH = 40 CHAINS

LEGEND

- PATENTED LAND Ⓟ
- CROWN LAND SALE C.S.
- LEASES Ⓞ
- LOCATED LAND Loc
- LICENSE OF OCCUPATION L.O.
- MINING RIGHTS ONLY M.R.O.
- SURFACE RIGHTS ONLY S.R.O.
- ROADS —
- IMPROVED ROADS —
- KING'S HIGHWAYS —
- RAILWAYS —
- POWER LINES —
- MARSH OR MUSKEG —
- MINES X
- CANCELLED C.

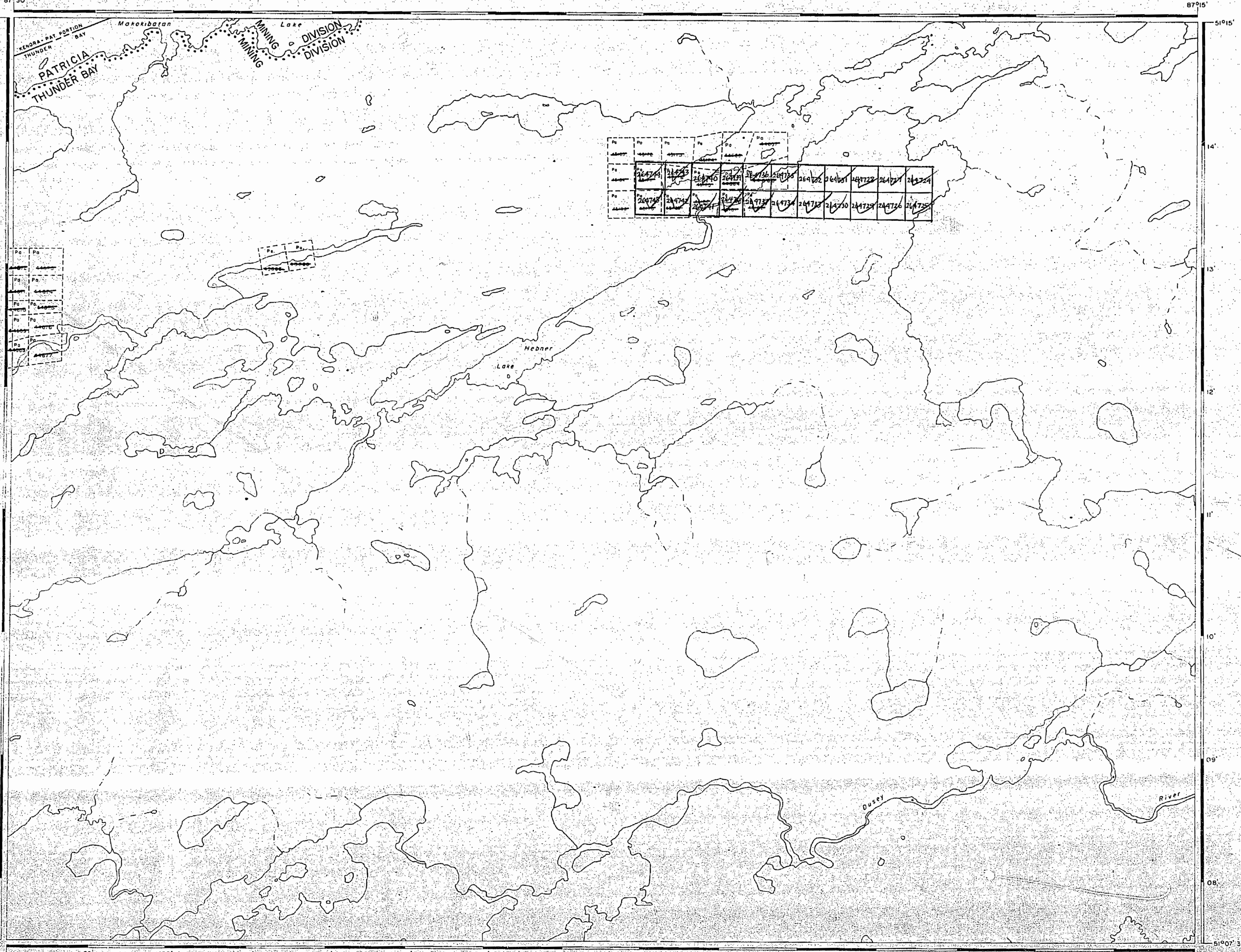
NOTES

400' surface rights reservation along the
shores of all lakes and rivers

1969

PLAN NO. M.2208

DEPARTMENT OF MINES
— ONTARIO —



ROSSM. 1. MATHEW/JOHAN 30-2

2208

MAKOKIBATAN LAKE - M.2084

AREA

SOUTH OF
MAKOKIBATAN LAKE

DISTRICT OF
THUNDER BAY
& KENORA-PATRICIA PORTION

THUNDER BAY
MINING DIVISION

SCALE: 1-INCH = 40 CHAINS

LEGEND

PATENTED LAND	⊙
CROWN LAND SALE	C.S.
LEASES	⊖
LOCATED LAND	Loc.
LICENSE OF OCCUPATION	L.O.
MINING RIGHTS ONLY	M.R.O.
SURFACE RIGHTS ONLY	S.R.O.
ROADS	—
IMPROVED ROADS	—
KING'S HIGHWAYS	—
RAILWAYS	—
POWER LINES	—
MARSH OR MUSKEG	—
MINES	⚡
CANCELLED	C.

NOTES


400' surface rights reservation along the shores of all lakes and rivers.

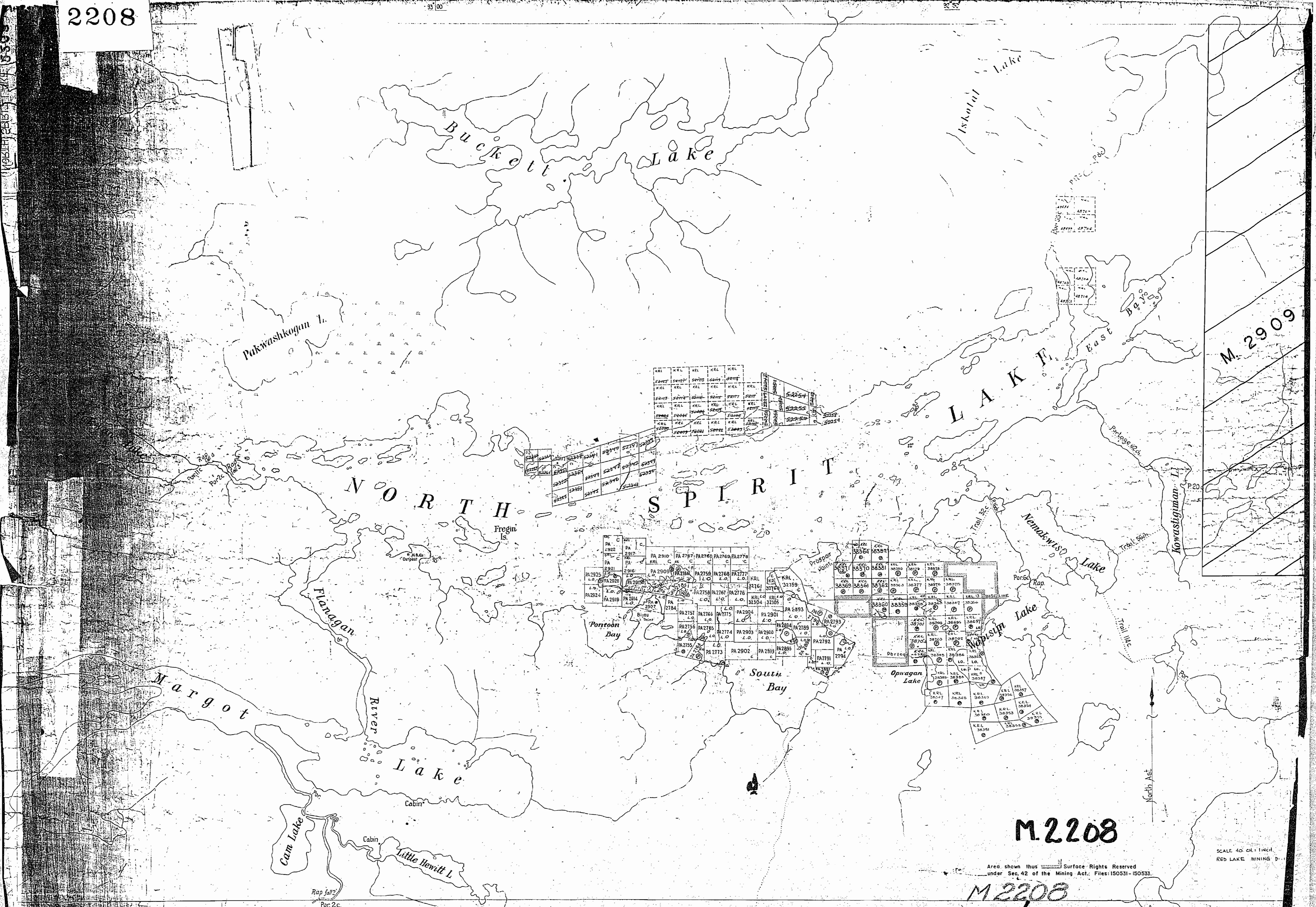
1977

JAN 21/77
GERALDTON DISTRICT
NATIONAL TOPOGRAPHIC SERIES 42M

PLAN NO M.2208

ONTARIO
MINISTRY OF NATURAL RESOURCES
SURVEYS AND MAPPING BRANCH





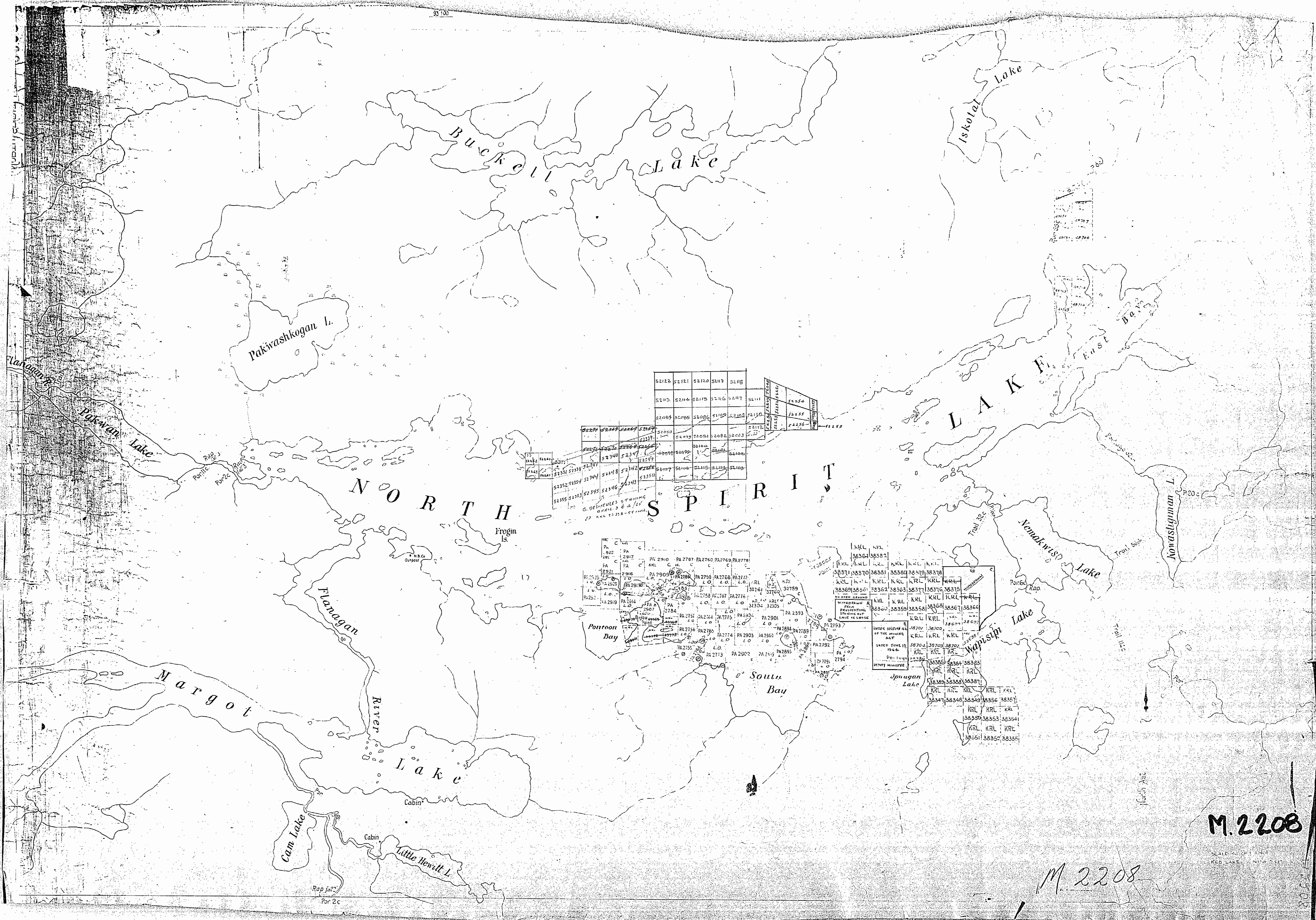
M. 2909

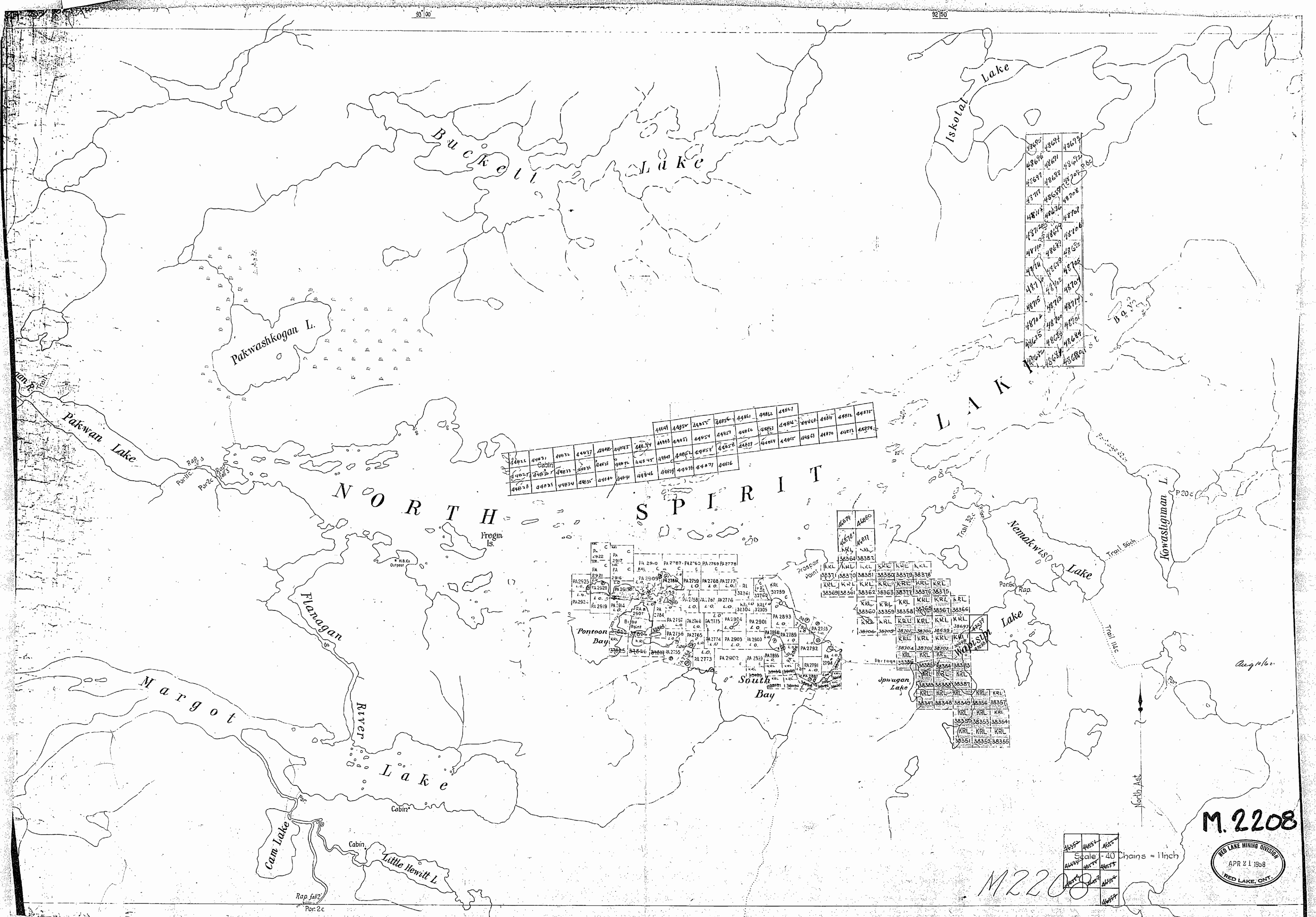
M. 2208

Area shown thus [Symbol] Surface Rights Reserved under Sec. 42 of the Mining Act. Files: IS0531 - IS0533.

M. 2208

SCALE 40 CH. = 1 INCH
RED LAKE MINING DISTRICT





44021	44022	44023	44024	44025	44026	44027	44028	44029	44030	44031	44032	44033	44034	44035	44036	44037	44038	44039	44040	44041	44042	44043	44044	44045	44046	44047	44048	44049	44050	44051	44052	44053	44054	44055	44056	44057	44058	44059	44060	44061	44062	44063	44064	44065	44066	44067	44068	44069	44070	44071	44072	44073	44074	44075	44076	44077	44078	44079	44080
-------	-------	-------	-------	-------	-------	-------	-------	-------	-------	-------	-------	-------	-------	-------	-------	-------	-------	-------	-------	-------	-------	-------	-------	-------	-------	-------	-------	-------	-------	-------	-------	-------	-------	-------	-------	-------	-------	-------	-------	-------	-------	-------	-------	-------	-------	-------	-------	-------	-------	-------	-------	-------	-------	-------	-------	-------	-------	-------	-------

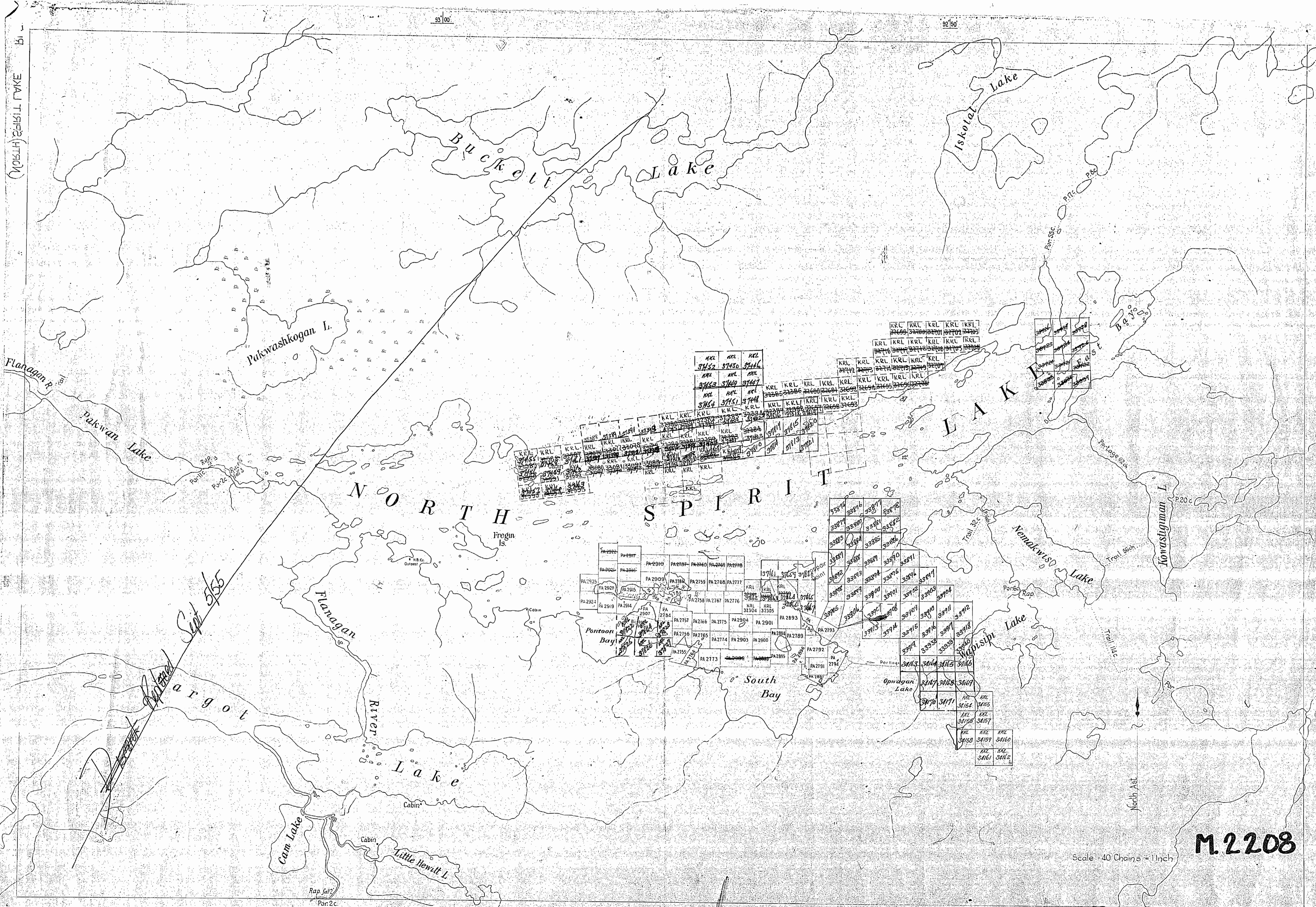
48600	48601	48602	48603	48604	48605	48606	48607	48608	48609	48610	48611	48612	48613	48614	48615	48616	48617	48618	48619	48620	48621	48622	48623	48624	48625	48626	48627	48628	48629	48630	48631	48632	48633	48634	48635	48636	48637	48638	48639	48640	48641	48642	48643	48644	48645	48646	48647	48648	48649	48650	48651	48652	48653	48654	48655	48656	48657	48658	48659	48660
-------	-------	-------	-------	-------	-------	-------	-------	-------	-------	-------	-------	-------	-------	-------	-------	-------	-------	-------	-------	-------	-------	-------	-------	-------	-------	-------	-------	-------	-------	-------	-------	-------	-------	-------	-------	-------	-------	-------	-------	-------	-------	-------	-------	-------	-------	-------	-------	-------	-------	-------	-------	-------	-------	-------	-------	-------	-------	-------	-------	-------

38351	38352	38353	38354	38355	38356	38357	38358	38359	38360	38361	38362	38363	38364	38365	38366	38367	38368	38369	38370	38371	38372	38373	38374	38375	38376	38377	38378	38379	38380	38381	38382	38383	38384	38385	38386	38387	38388	38389	38390	38391	38392	38393	38394	38395	38396	38397	38398	38399	38400	38401	38402	38403	38404	38405	38406	38407	38408	38409	38410	38411	38412	38413	38414	38415	38416	38417	38418	38419	38420	38421	38422	38423	38424	38425	38426	38427	38428	38429	38430	38431	38432	38433	38434	38435	38436	38437	38438	38439	38440	38441	38442	38443	38444	38445	38446	38447	38448	38449	38450	38451	38452	38453	38454	38455	38456	38457	38458	38459	38460	38461	38462	38463	38464	38465	38466	38467	38468	38469	38470	38471	38472	38473	38474	38475	38476	38477	38478	38479	38480	38481	38482	38483	38484	38485	38486	38487	38488	38489	38490	38491	38492	38493	38494	38495	38496	38497	38498	38499	38500
-------	-------	-------	-------	-------	-------	-------	-------	-------	-------	-------	-------	-------	-------	-------	-------	-------	-------	-------	-------	-------	-------	-------	-------	-------	-------	-------	-------	-------	-------	-------	-------	-------	-------	-------	-------	-------	-------	-------	-------	-------	-------	-------	-------	-------	-------	-------	-------	-------	-------	-------	-------	-------	-------	-------	-------	-------	-------	-------	-------	-------	-------	-------	-------	-------	-------	-------	-------	-------	-------	-------	-------	-------	-------	-------	-------	-------	-------	-------	-------	-------	-------	-------	-------	-------	-------	-------	-------	-------	-------	-------	-------	-------	-------	-------	-------	-------	-------	-------	-------	-------	-------	-------	-------	-------	-------	-------	-------	-------	-------	-------	-------	-------	-------	-------	-------	-------	-------	-------	-------	-------	-------	-------	-------	-------	-------	-------	-------	-------	-------	-------	-------	-------	-------	-------	-------	-------	-------	-------	-------	-------	-------	-------	-------	-------	-------	-------	-------	-------	-------

Scale 40 Chains = 1 inch

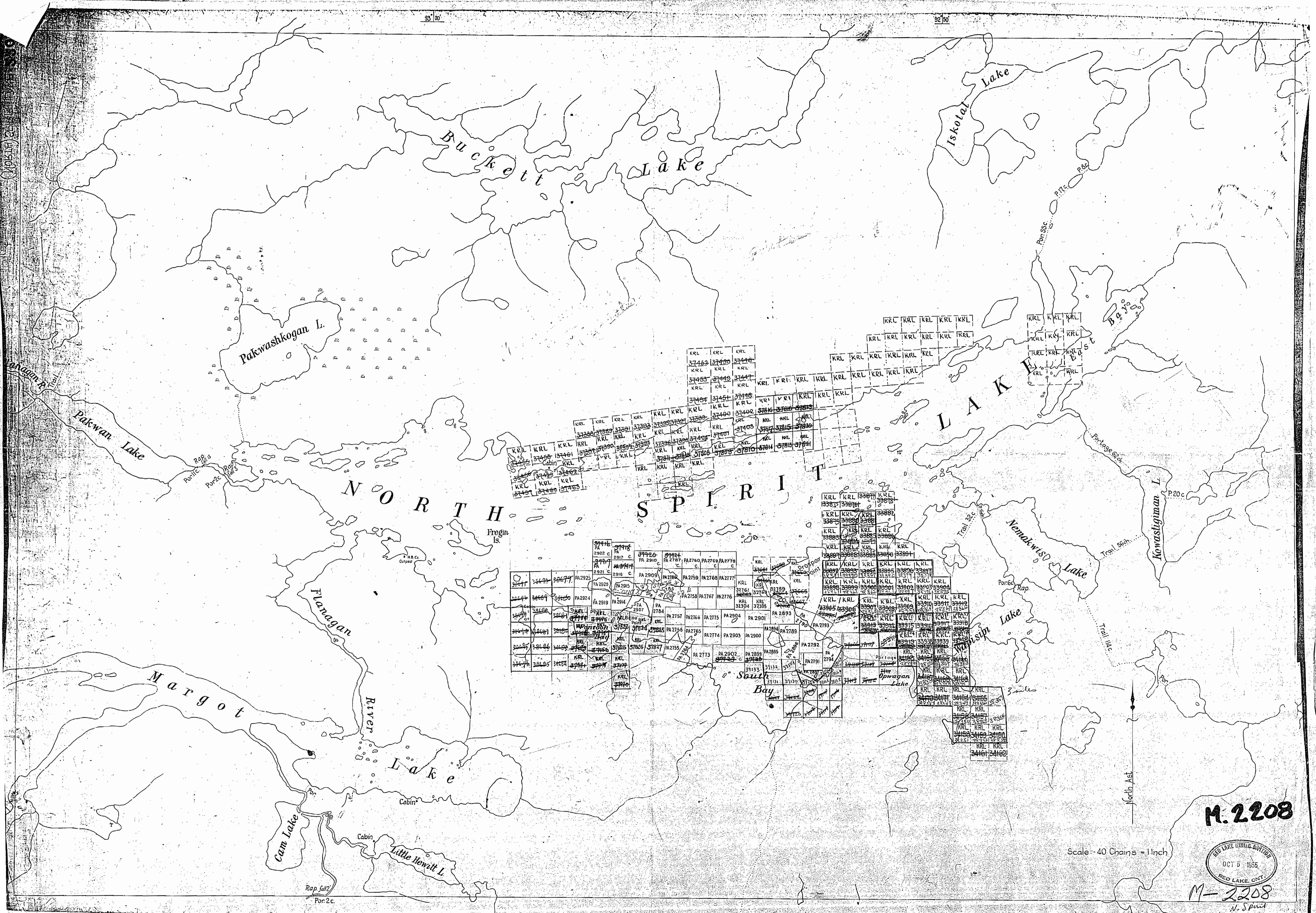
M. 2208





M.2208

Scale - 40 Chains = 1 inch

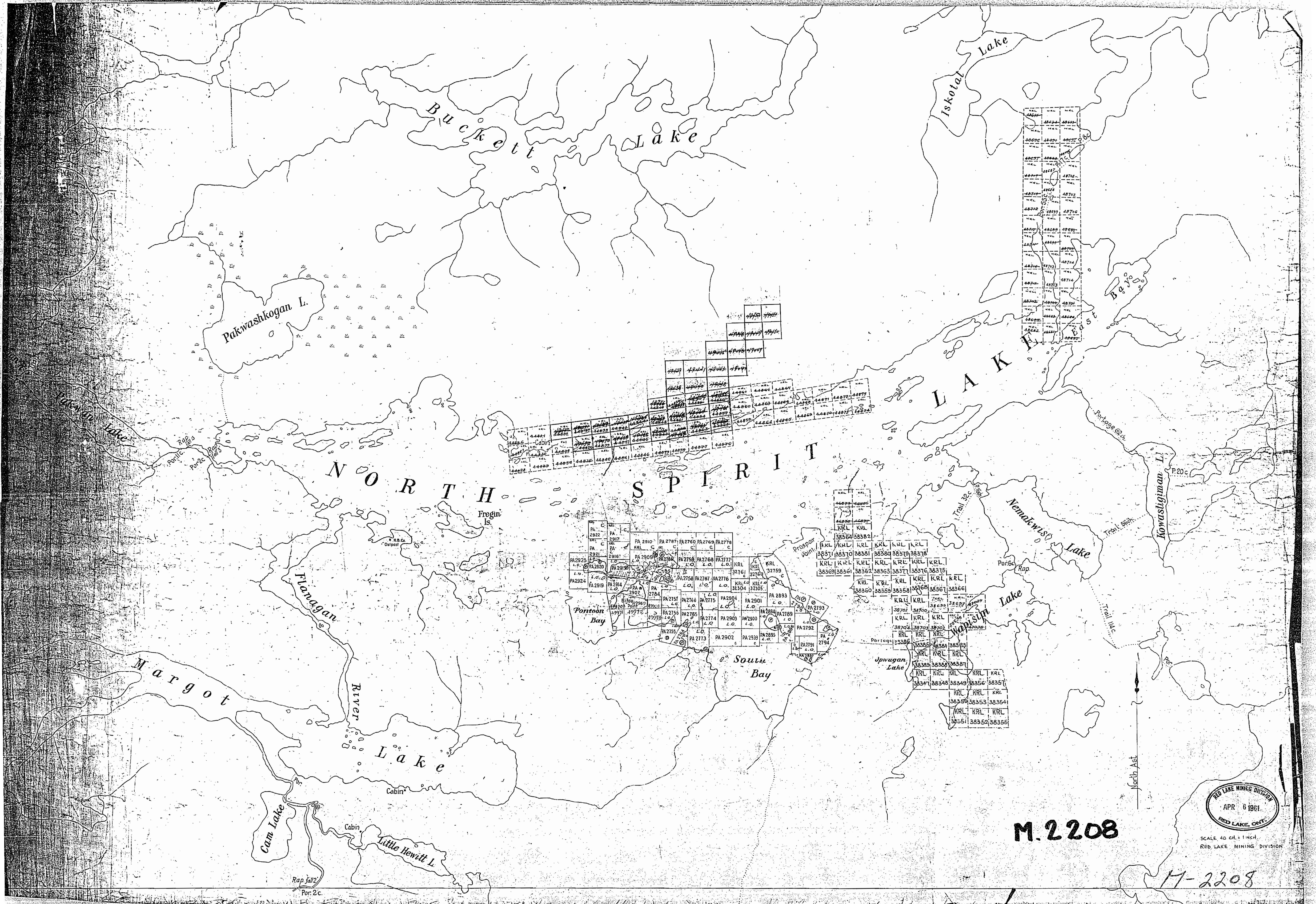


M. 2208

Scale - 40 Chains = 1 Inch



M-2208
N. Spirit



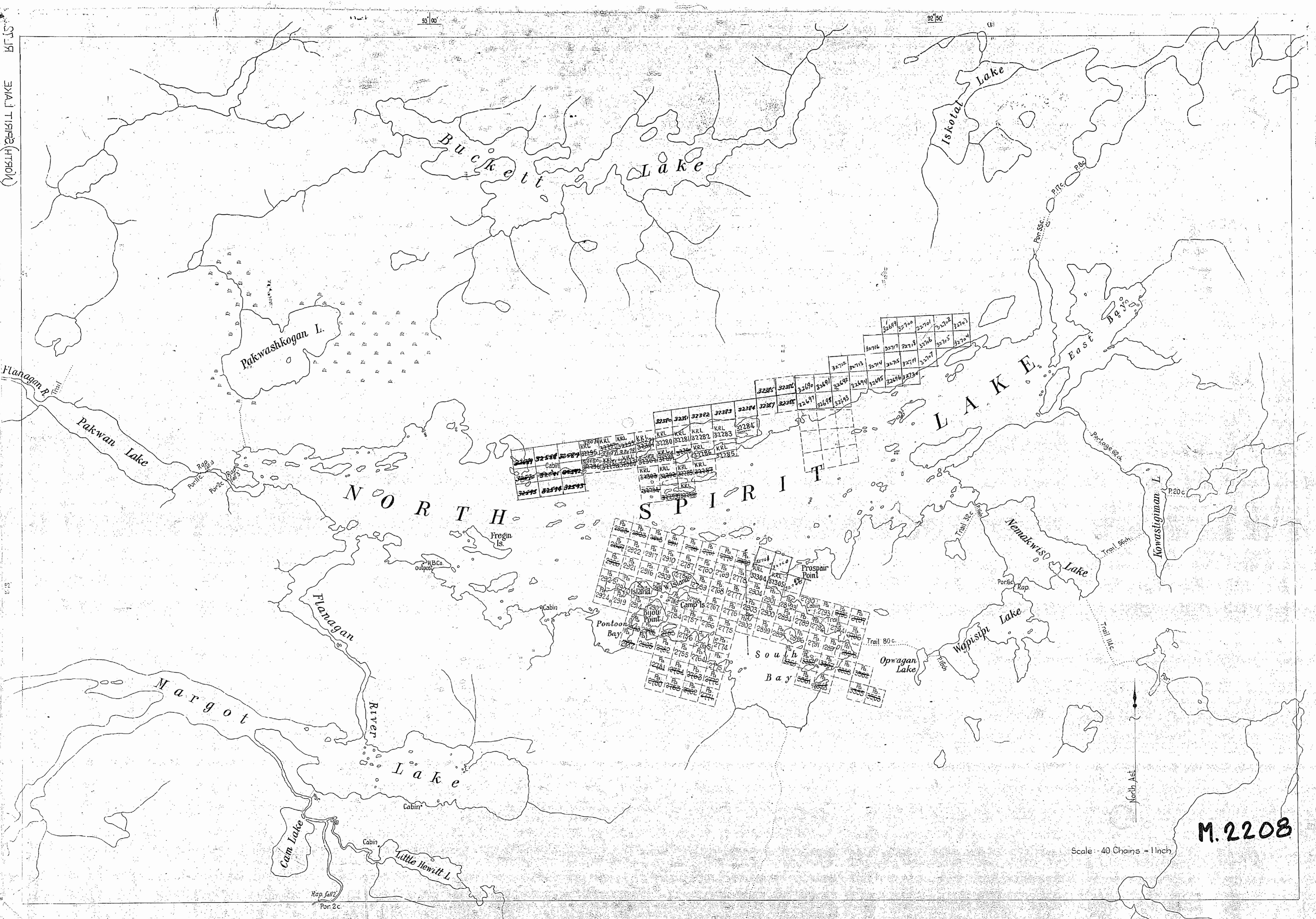
M. 2208



SCALE 40 CH. = 1 INCH. RED LAKE MINING DIVISION

M-2208

ST. J. B. (MORSE) TAPE



M. 2208

Scale - 40 Chains = 1 inch



93 00

92 50

Flanagan R. trail
Pakwan Lake
Por. 2c
Por. 2c
Por. 2c

Pakwashkogan L.

Buckett Lake

Iskotat Lake

SPIRIT LAKE

NORTH

SPIRIT LAKE

Nematwisso Lake

Kowasigiman L.

Margot Lake

Flanagan River

Little Hewitt L.

Cam Lake

Wopisipi Lake

Opragan Lake

SOUTH BAY

Pontoon Bay

Prospar Point

Island

Camp Is.

Prospar Point

Cabin

Cabin

Cabin

Cabin

Cabin

Cabin

Cabin

Cabin

Cabin

Cabin

Cabin

Cabin

Cabin

Cabin

Cabin

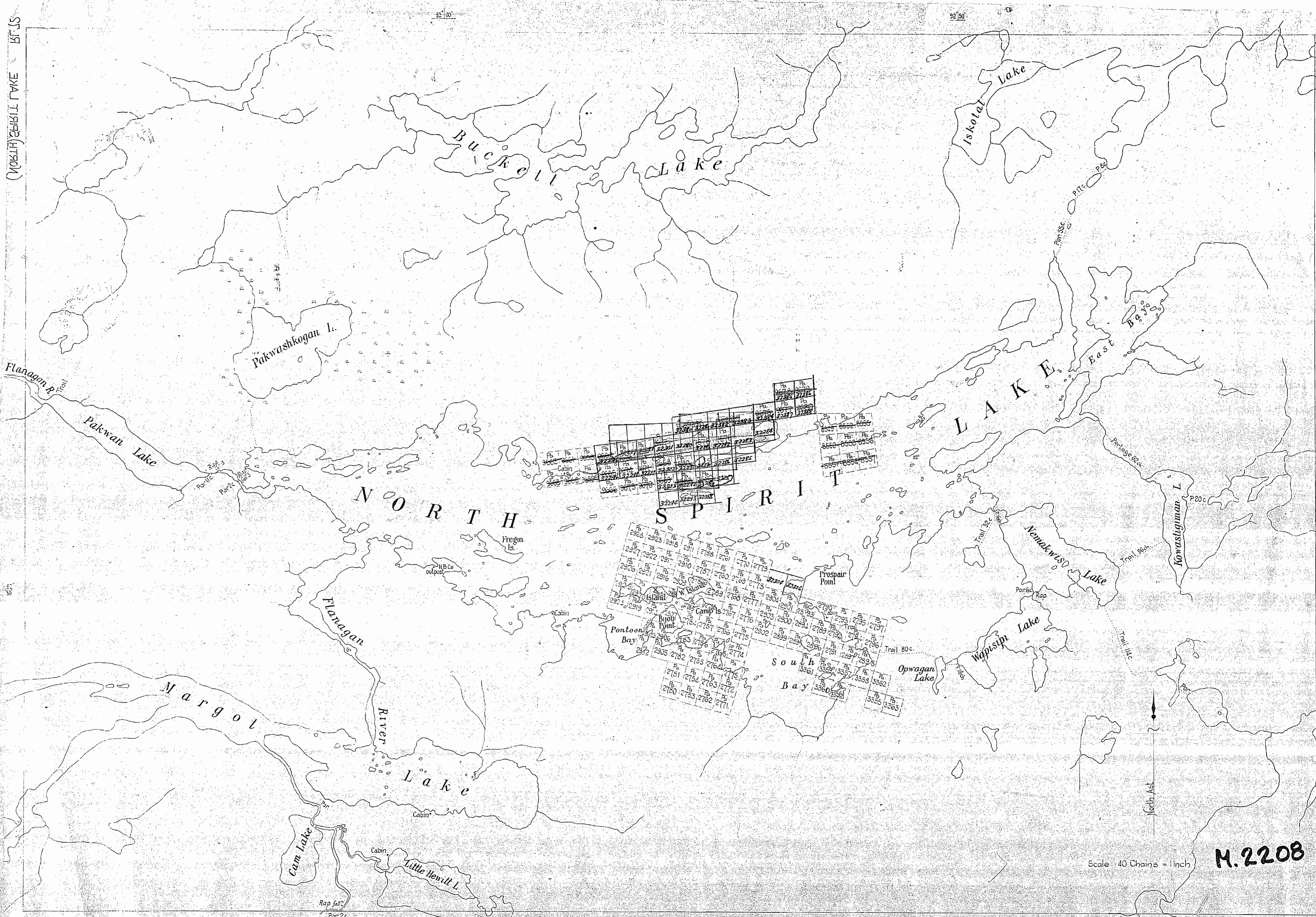
Cabin

Cabin

Cabin

Cabin

ST 19 EAK TIRI (1700)



Scale - 40 Chains = 1 Inch

M. 2208