

NOTES

AREAS WITHDRAWN FROM DISPOSITION

M.R.O. - MINING RIGHTS ONLY

S.R.O. - SURFACE RIGHTS ONLY

M. + S. - MINING AND SURFACE RIGHTS

Description	Order No.	Date	Disposition	File

MOGRIDGE LAKE G-3155



LEGEND

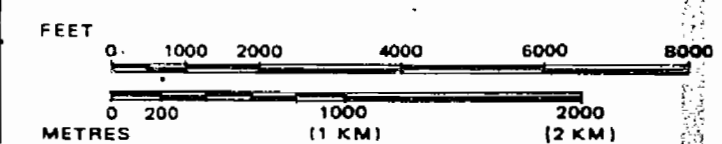
- HIGHWAY AND ROUTE No.
- OTHER ROADS
- TRAILS
- SURVEYED LINES:
 - TOWNSHIPS, BASE LINES, ETC.
 - LOTS, MINING CLAIMS, PARCELS, ETC.
- UNSURVEYED LINES:
 - LOT LINES
 - PARCEL BOUNDARY
 - MINING CLAIMS ETC.
- RAILWAY AND RIGHT OF WAY
- UTILITY LINES
- NON-PERENNIAL STREAM
- FLOODING OR FLOODING RIGHTS
- SUBDIVISION OR COMPOSITE PLAN
- RESERVATIONS
- ORIGINAL SHORELINE
- MARSH OR MUSKEG
- MINES
- TRAVERSE MONUMENT

DISPOSITION OF CROWN LANDS

TYPE OF DOCUMENT	SYMBOL
PATENT, SURFACE & MINING RIGHTS	
" SURFACE RIGHTS ONLY	
" MINING RIGHTS ONLY	
LEASE, SURFACE & MINING RIGHTS	
" SURFACE RIGHTS ONLY	
" MINING RIGHTS ONLY	
LICENCE OF OCCUPATION	
ORDER-IN-COUNCIL	
RESERVATION	
CANCELLED	
SAND & GRAVEL	

NOTE: MINING RIGHTS IN PARCELS PATENTED PRIOR TO MAY 6, 1913, VESTED IN ORIGINAL PATENTEE BY THE PUBLIC LANDS ACT, R.S.O. 1970, CHAP. 380, SEC. 63, SUBSEC. 1.

SCALE: 1 INCH = 40 CHAINS



THE INFORMATION THAT APPEARS ON THIS MAP HAS BEEN COMPILED FROM VARIOUS SOURCES, AND ACCURACY IS NOT GUARANTEED. THOSE WISHING TO STAKE MINING CLAIMS SHOULD CONSULT WITH THE MINING RECORDER, MINISTRY OF NORTHERN DEVELOPMENT AND MINES, FOR ADDITIONAL INFORMATION ON THE STATUS OF THE LANDS SHOWN HEREON.

AREA SOUTH OF
MOGRIDGE LAKE
M.N.R. ADMINISTRATIVE DISTRICT
GERALDTON/MOOSONEE
MINING DIVISION
PORCUPINE
LAND TITLES / REGISTRY DIVISION
COCHRANE

DATE OF ISSUE
MAY 25 1988
MINISTERIAL RECORDING OFFICE - SUDBURY

Ministry of Natural Resources
Land Management Branch
Ontario
September 21, 1984
MAY, 1984
Number
G-3156

QUANTZ LAKE G-3157

NOTES

AREAS WITHDRAWN FROM DISPOSITION

M.R.D. - MINING RIGHTS ONLY
 M.R.D. - SURFACE RIGHTS ONLY
 M.R.D. - MINING AND SURFACE RIGHTS

MOGRIDGE LAKE G-3155

LEGEND

HIGHWAY AND ROUTE No.
 OTHER ROADS
 TRAILS
 SURVEYED LINES:
 TOWNSHIPS, BASE LINES, ETC.
 LOTS, MINING CLAIMS, PARCELS, ETC.
 UNSURVEYED LINES:
 LOT LINES
 PARCEL BOUNDARY
 MINING CLAIMS, ETC.
 RAILWAY AND RIGHT OF WAY
 UTILITY LINES
 NON-PERENNIAL STREAM
 FLOODING OR FLOODING RIGHTS
 SUBDIVISION OR COMPOSITE PLAN
 RESERVATIONS
 ORIGINAL SHORELINE
 MARSH OR MUSKEG
 MINES
 TRAVERSE MONUMENT

DISPOSITION OF CROWN LANDS

TYPE OF DOCUMENT	SYMBOL
PATENT, SURFACE & MINING RIGHTS	●
SURFACE RIGHTS ONLY	○
MINING RIGHTS ONLY	○
LEASE, SURFACE & MINING RIGHTS	■
SURFACE RIGHTS ONLY	■
MINING RIGHTS ONLY	■
LICENCE OF OCCUPATION	○
ORDER-IN-COUNCIL	OC
RESERVATION	○
CANCELLED	○
SAND & GRAVEL	○

NOTE: MINING RIGHTS IN PARCELS PATENTED PRIOR TO MAY 9, 1915, VESTED IN ORIGINAL PATENTEE BY THE PUBLIC LANDS ACT, R.S.O. 1970, CHAP. 280, SEC. 43, SUBSEC. 1.

SCALE: 1 INCH = 40 CHAINS


FEET
 0 1000 2000 4000 6000 8000
 METRES
 0 1000 2000
 (1 KM) (2 KM)

THE INFORMATION THAT APPEARS ON THIS MAP HAS BEEN COMPILED FROM VARIOUS SOURCES AND ACCURACY IS NOT GUARANTEED. THOSE WISHING TO STAKE MINING CLAIMS SHOULD CONSULT WITH THE MINING RECORDER, MINISTRY OF NORTHERN DEVELOPMENT AND MINES FOR ADDITIONAL INFORMATION ON THE STATUS OF THE LANDS SHOWN HEREON.

AREA SOUTH OF
MOGRIDGE LAKE
 M.N.R. ADMINISTRATIVE DISTRICT
 GERALDTON/MOOSONEE
 MINING DIVISION
 PORCUPINE
 LAND TITLES / REGISTRY DIVISION
 COCHRANE

Ministry of Natural Resources
 Land Management Branch
 Ontario
 September 21, 1984

Date MAY, 1984
 Number G-3156



QUANTZ LAKE G-3157

NOTES

AREAS WITHDRAWN FROM DISPOSITION

M.R.O. - MINING RIGHTS ONLY
S.R.O. - SURFACE RIGHTS ONLY
M.+S. - MINING AND SURFACE RIGHTS

Description	Order No.	Date	Disposition	File
-------------	-----------	------	-------------	------



LEGEND

HIGHWAY AND ROUTE No.
OTHER ROADS

TRAILS

SURVEYED LINES:
TOWNSHIPS, BASE LINES, ETC.
LOTS, MINING CLAIMS, PARCELS, ETC.

UNSURVEYED LINES:
LOT LINES
PARCEL BOUNDARY
MINING CLAIMS ETC.

RAILWAY AND RIGHT OF WAY

UTILITY LINES

NON-PERENNIAL STREAM

FLOODING OR FLOODING RIGHTS

SUBDIVISION OR COMPOSITE PLAN

RESERVATIONS

ORIGINAL SHORELINE

MARSH OR MUSKEG

MINES

TRAVERSE MONUMENT

DISPOSITION OF CROWN LANDS

TYPE OF DOCUMENT

PATENT, SURFACE & MINING RIGHTS

SURFACE RIGHTS ONLY

MINING RIGHTS ONLY

LEASE, SURFACE & MINING RIGHTS

SURFACE RIGHTS ONLY

MINING RIGHTS ONLY

LICENCE OF OCCUPATION

ORDER-IN-COUNCIL

RESERVATION

CANCELLED

SAND & GRAVEL

NOTE: MINING RIGHTS IN PARCELS PATENTED PRIOR TO MAY 6, 1913, VESTED IN ORIGINAL PATENTEE BY THE PUBLIC LANDS ACT, R.S.O. 1970, CHAP. 380, SEC. 63, SUBSEC. 1.

SCALE: 1 INCH = 40 CHAINS

FEET

0 1000 2000 4000 6000 8000

METRES

0 200 1000 2000

11 KM

22 KM

AREA SOUTH OF MOGRIDGE LAKE

M.N.R. ADMINISTRATIVE DISTRICT

GERALDTON/MOOSONEE

MINING DIVISION

THUNDER BAY/PORCUPINE

LAND TITLES / REGISTRY DIVISION

COCHRANE

Ministry of Natural Resources

Land Management Branch

Ontario

Date MAY, 1984

Number G-3156

G-3126

2 OF MOGRIDGE LAKE

2 OF 2

NOTES

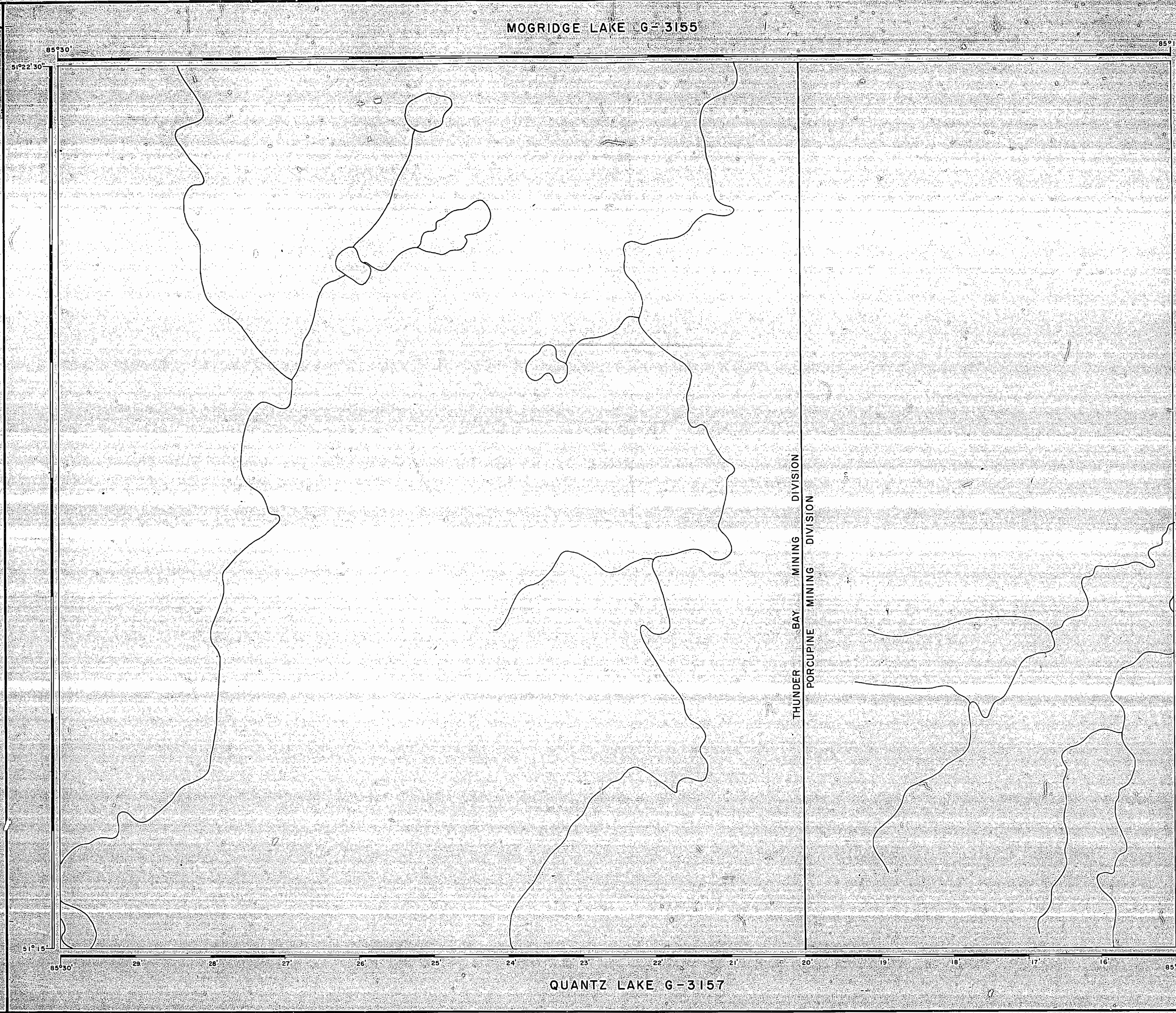
AREAS WITHDRAWN FROM DISPOSITION

M.S.O. MINING RIGHTS ONLY

S.R.O. SURFACE RIGHTS ONLY

M.L.S. MINING AND SURFACE RIGHTS

Description	Order No.	Date	Disposition	File
-------------	-----------	------	-------------	------



LEGEND

HIGHWAY AND ROUTE NO.

OTHER ROADS

TRAILS

SURVEYED LINES

TOWNSHIPS/BASE LINES ETC.

LOTS/MINING CLAIMS/PARCELS ETC.

UNSURVEYED LINES

LOT LINES

PARCEL BOUNDARY

MINING CLAIMS ETC.

RAILWAY AND RIGHT OF WAY

UTILITY LINES

NON-PERENNIAL STREAM

FLOODING OR FLOODING RIGHTS

SUBDIVISION OR COMPOSITE PLAN

RESERVATIONS

ORIGINAL SHORELINE

MARSH OR MUSKEG

MINES

TRAVERSE MONUMENT

DISPOSITION OF CROWN LANDS

TYPE OF DOCUMENT

SYMBOL

PATENT, SURFACE & MINING RIGHTS

SURFACE RIGHTS ONLY

MINING RIGHTS ONLY

LEASE, SURFACE & MINING RIGHTS

SURFACE RIGHTS ONLY

MINING RIGHTS ONLY

LICENCE OF OCCUPATION

ORDER-IN-COUNCIL

RESERVATION

CANCELLED

SAND & GRAVEL

NOTE: MINING RIGHTS IN PARCELS PATENTED PRIOR TO MAY 9, 1913, VESTED IN ORIGINAL PATENTEE BY THE PUBLIC LANDS ACT, R.S.O. 1970, CHAP. 360, SEC. 43, SUBSEC. 1.

SCALE: 1 INCH = 40 CHAINS

FEET

0 1000 2000 4000 6000 8000

METRES

0 1000 2000 4000 6000 8000

AREA

SOUTH OF MOGRIDGE LAKE

M.N.R. ADMINISTRATIVE DISTRICT

GERALDTON/MOOSONEE

MINING DIVISION

THUNDER BAY/PORCUPINE

LAND TITLES / REGISTRY DIVISION

COCHRANE

Ontario

Ministry of Natural Resources

Land Management Branch

Date

MAY, 1984

Number

G-3156

G-3126

2 OF MOGRIDGE LAKE

G-3126