

W.5813

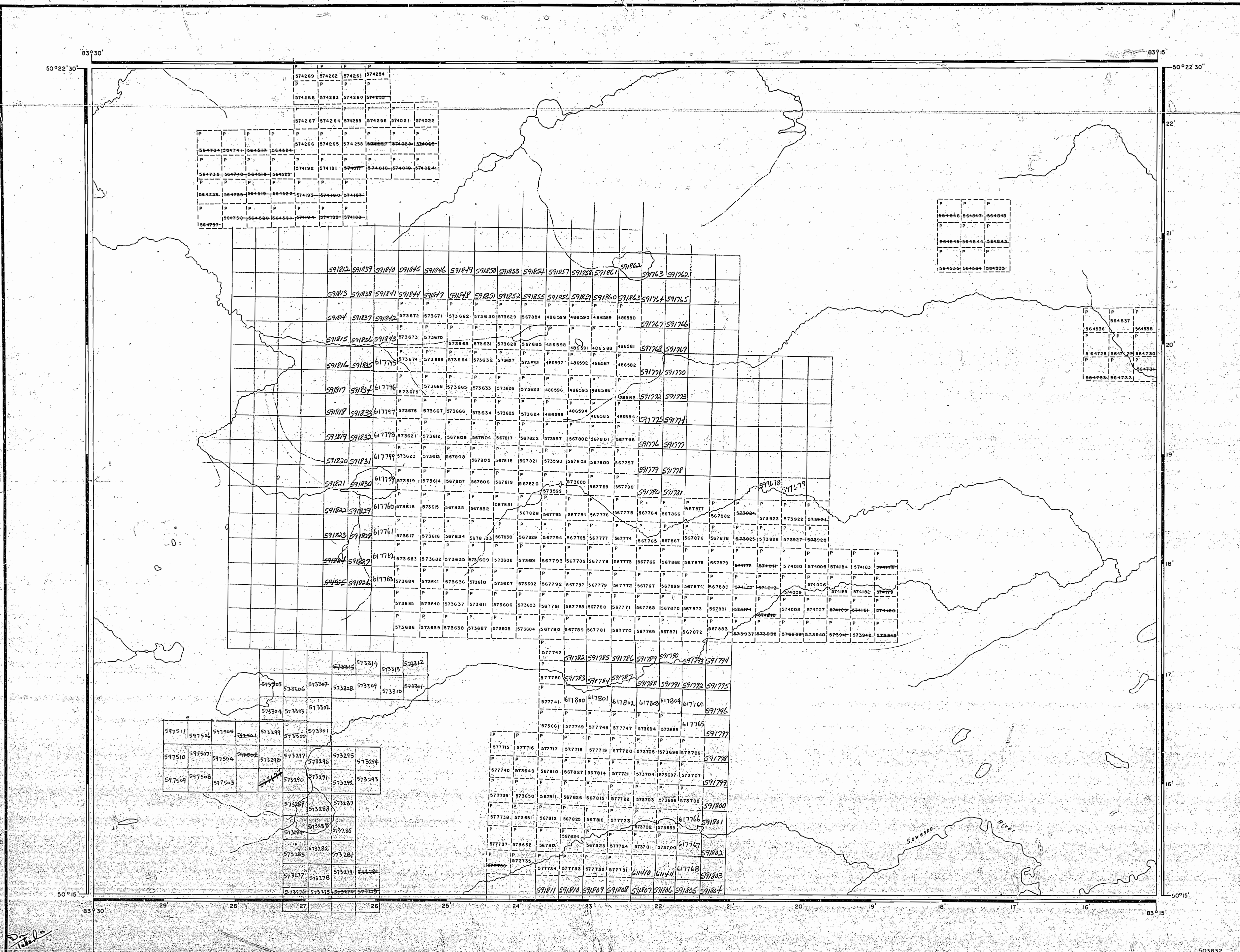
AREA SOUTH OF RIDGE LAKE

W.5813

W.5813

AREA SOUTH OF RIDGE LAKE

W.5813



AREA
SOUTH of
RIDGE LAKE

DISTRICT OF
COCHRANE

PORCUPINE
MINING DIVISION

SCALE: 1-INCH = 40 CHAINS

LEGEND

PATENTED LAND	(P)
CROWN LAND SALE	(C.S.)
LEASES	(L)
LOCATED LAND	(Loc.)
LICENSE OF OCCUPATION	(L.O.)
MINING RIGHTS ONLY	(M.R.O.)
SURFACE RIGHTS ONLY	(S.R.O.)
ROADS	(Road symbol)
IMPROVED ROADS	(Improved Road symbol)
KING'S HIGHWAYS	(King's Highway symbol)
RAILWAYS	(Railway symbol)
POWER LINES	(Power Line symbol)
MARSH OR MUSKEG	(Marsh symbol)
MINES	(Mine symbol)
CANCELLED	(Cancelled symbol)

NOTES

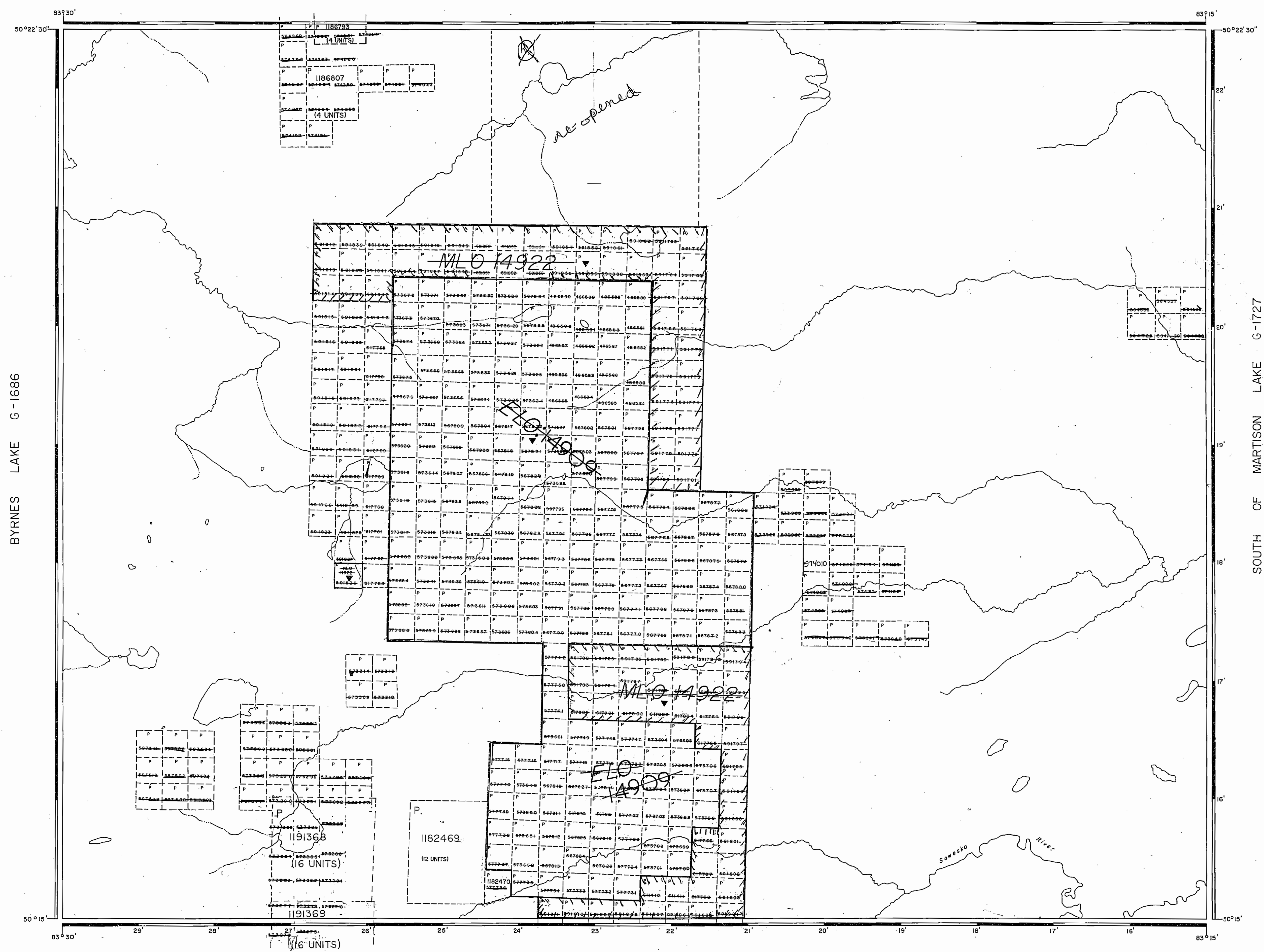
400' surface rights reservation around all lakes and rivers.

Replaced Aug 8/83
Resurveyed Dec 29/80
NATIONAL TOPOGRAPHIC SERIES 42J

PLAN NO. M.2813

ONTARIO
MINISTRY OF NATURAL RESOURCES
SURVEYS AND MAPPING BRANCH

RIDGE LAKE G-1709



REFERENCES

AREAS WITHDRAWN FROM DISPOSITION

M.R.O. - MINING RIGHTS ONLY
S.R.O. - SURFACE RIGHTS ONLY
M.+S. - MINING AND SURFACE RIGHTS

Description	Order No.	Date	Disposition	File
(R1) NW 66/84 MAR 1/84 H+S (M.R.S. re-opened NRO 84/84)				
(R2) MINING RIGHTS WITHDRAWN UNDER SECTION 36 OF THE MINING ACT R.S.O. 1960 ORDER # NW-24485 DATED JULY 2/85				
(R3) SURFACE RIGHTS WITHDRAWN UNDER SECTION 36 OF THE MINING ACT R.S.O. 1960 ORDER # NW-24485 DATED JULY 2/85				
(R4) SURFACE RIGHTS WITHDRAWN UNDER SECTION 36 OF THE MINING ACT R.S.O. 1960 ORDER # NW-24485 DATED JULY 2/85				
(R5) SURFACE RIGHTS REOPENED UNDER SECTION 36 OF THE MINING ACT R.S.O. 1960 ORDER # NW-24485 DATED OCTOBER 2, 1989				

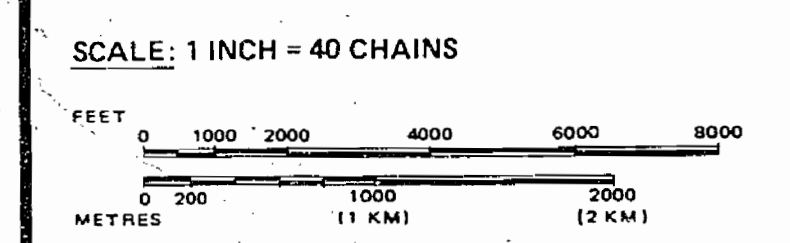
LEGEND

HIGHWAY AND ROUTE No.	
OTHER ROADS	
TRAILS	
SURVEYED LINES:	
TOWNSHIPS, BASE LINES, ETC.	
LOTS, MINING CLAIMS, PARCELS, ETC.	
UNSURVEYED LINES:	
LOT LINES	
PARCEL BOUNDARY	
MINING CLAIMS ETC.	
RAILWAY AND RIGHT OF WAY	
UTILITY LINES	
NON-PERENNIAL STREAM	
FLOODING OR FLOODING RIGHTS	
SUBDIVISION OR COMPOSITE PLAN	
RESERVATIONS	
ORIGINAL SHORELINE	
MARSH OR MUSKEG	
MINES	
TRAVERSE MONUMENT	

DISPOSITION OF CROWN LANDS

TYPE OF DOCUMENT	SYMBOL
PATENT, SURFACE & MINING RIGHTS	
" SURFACE RIGHTS ONLY	
" MINING RIGHTS ONLY	
LEASE, SURFACE & MINING RIGHTS	
" SURFACE RIGHTS ONLY	
" MINING RIGHTS ONLY	
LICENCE OF OCCUPATION	
ORDER-IN-COUNCIL	
RESERVATION	
CANCELLED	
SAND & GRAVEL	

NOTE: MINING RIGHTS IN PARCELS PATENTED PRIOR TO MAY 6, 1913, VESTED IN ORIGINAL PATENTEE BY THE PUBLIC LANDS ACT, R.S.O. 1970, CHAP. 380, SEC. 63, SUBSEC. 1.



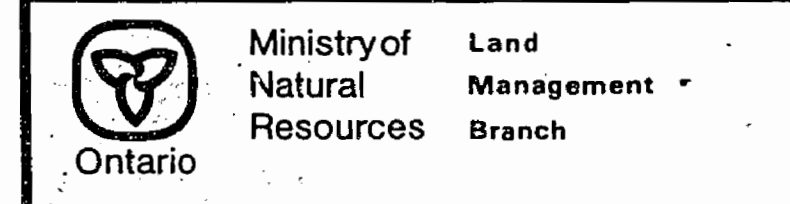
AREA

SOUTH OF RIDGE LAKE

M.N.R. ADMINISTRATIVE DISTRICT
HEARST/KAPUSKASING

MINING DIVISION
PORCUPINE

LAND TITLES / REGISTRY DIVISION
COCHRANE




Date: DECEMBER 1982
PLAN/P INACTIVE AS OF 93-FEB-05 JB

Number: **G-1716**

THE INFORMATION APPEARS ON HAS BEEN FROM VARIOUS AND ACCURATE GUARANTEE WISHING TO ING CLAIMS SULT. WITH RECORDER, NORTHERN AND M DITIONAL: II ON THE ST LANDS SHOW

WEST OF BURSTALL TWP G-1720

BYRNES LAKE G-1686



WEST OF BURSTALL TWP G-1720

AREAS WITHDRAWN FROM DISPOSITION

M.R.O. - MINING RIGHTS ONLY

S.R.O. - SURFACE RIGHTS ONLY

M+S. - MINING AND SURFACE RIGHTS

Description	Order No.	Date	Disposition	Sta.
-------------	-----------	------	-------------	------

HIGHWAY AND ROUTE OR
OTHER ROADS

TRAILS

SURVEYED LINES

TOWNSHIPS, BASE LINES, ETC.

LOTS, MINING CLAIMS, PARCELS, ETC.

UNSURVEYED LINES

LOT LINES

PARCEL BOUNDARY

MINING CLAIMS ETC.

RAILWAY AND RIGHT OF WAY

UTILITY LINES

NON-PERENNIAL STREAM

FLOODING OR FLOODING PLANS

SUBDIVISION OR CO-OPPOSITE PLAN

RESERVATIONS

ORIGINAL SHORELINE

MARSH OR MUSKIE

RIVERS

TRAVERSE MONUMENT

<u>TYPE OF DOCUMENT</u>	<u>SYMBOL</u>
PATENT, SURFACE & MINING RIGHTS _____	⊙
" SURFACE RIGHTS ONLY _____	⊙
" MINING RIGHTS ONLY _____	⊙
LEASE, SURFACE & MINING RIGHTS _____	⊙
" SURFACE RIGHTS ONLY _____	⊙
" MINING RIGHTS ONLY _____	⊙
LICENCE OF OCCUPATION _____	▽
ORDER-IN-COUNCIL _____	OC
RESERVATION _____	⊙
CANCELLED _____	⊙
SAND & GRAVEL _____	⊙

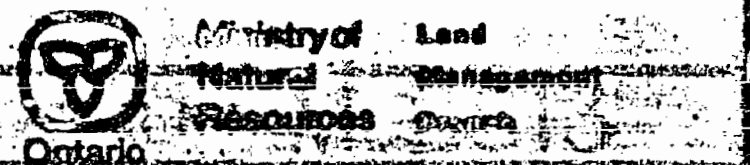
NOTE: MINING RIGHTS IN PARCELS PATENTED PRIOR TO MAY 8, 1918, VESTED IN ORIGINAL PATENTEE BY THE PUBLIC LANDS ACT, R.S.O. 1970, CHAP. 206, SEC. 63, SUBSEC. 1.

FEET 0 1000 2000 4000 6000 8000

METRES 0 300 1500 3000

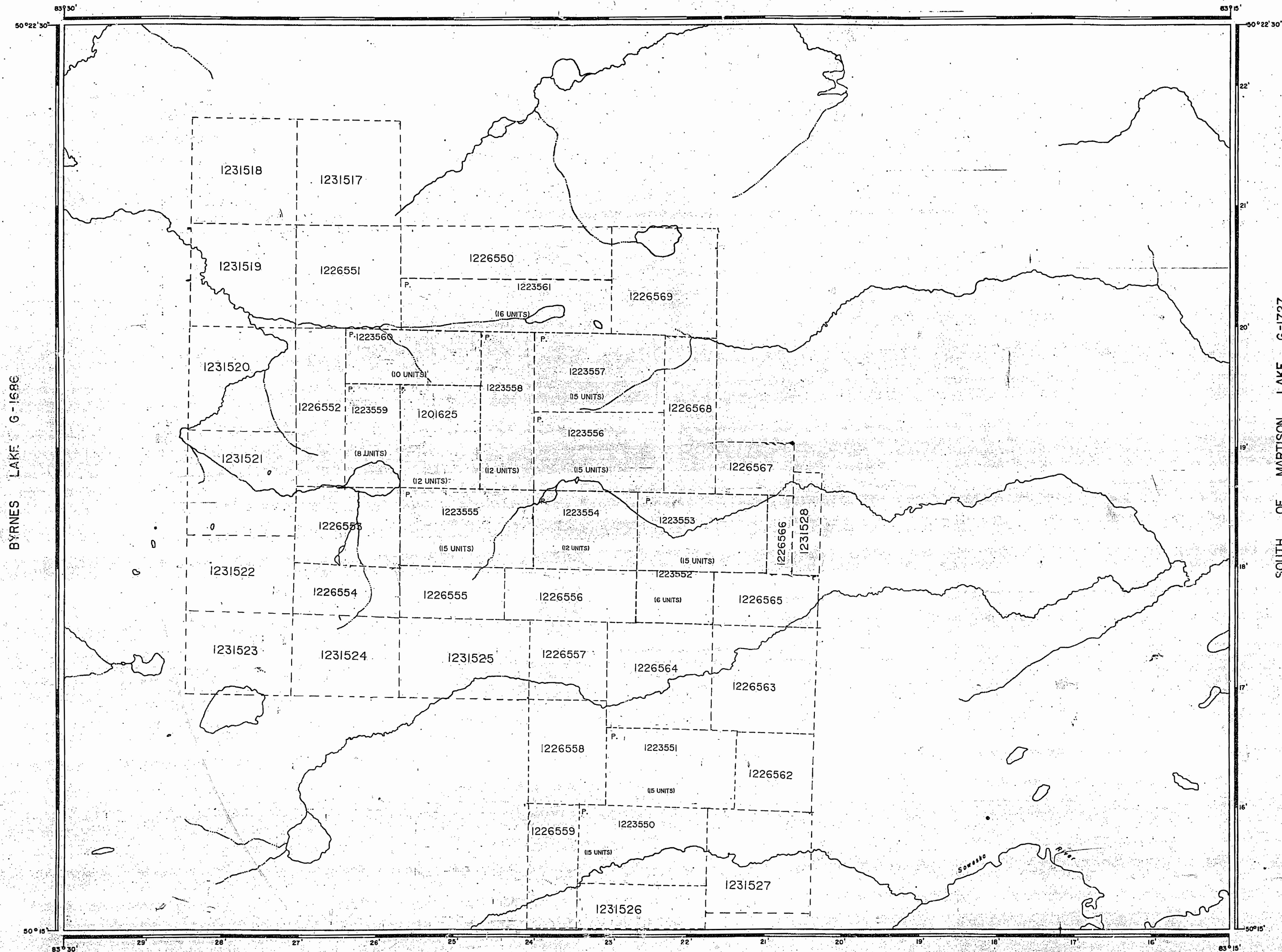
(1 KM) (2 KM)

M.N.R. ADMINISTRATIVE DISTRICT
HEARST/KAPUSKASING
Mining Division **DATE OF ISSUE**
PORCUPINE **MAY 25 1998**
LAND TITLES / REGISTRY DIVISION **MUNICIPAL RECORDING**
COCHRANE **OFFICE - SUDBURY**



DATE OF BIRTH: 1925
DECEMBER 1962
ACTIVATED: 93 FEB 05
G-1716

RIDGE LAKE G-1709



BYRNES LAKE G-1686

SOUTH OF MARTISON LAKE G-1727

WEST OF BURSTALL TWP G-1720

REFERENCES

AREAS WITHDRAWN FROM DISPOSITION
 M.R.O. - MINING RIGHTS ONLY
 S.R.O. - SURFACE RIGHTS ONLY
 S.L.S. - MINING AND SURFACE RIGHTS

CHARTS OF

CHARTS OF

CHARTS OF

CHARTS OF

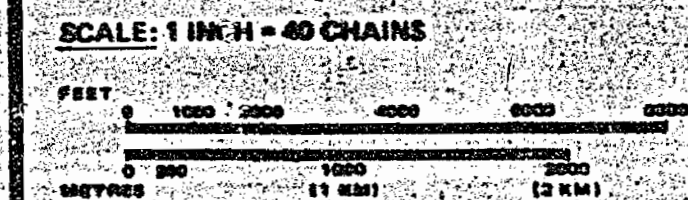
LEGEND

- HIGHWAY AND ROUTE NO.
- OTHER ROAD
- RAILROAD
- SURVEYED LINES
- LOT LINES
- UNSURVEYED LINES
- PARCEL BOUNDARY
- MINING CLAIMS ETC.
- RAILWAY AND RIGHT OF WAY
- UTILITY LINES
- NON-PERENNIAL STREAM
- FLOODING OR FLOODING RIGHTS
- SUBDIVISION OR COMPOSITE PLAN
- RESERVATIONS
- ORIGINAL SHORELINE
- MARSH OR MUSKEG
- TRAVEL MONUMENT

DISPOSITION OF CROWN LANDS

TYPE OF DOCUMENT	SYMBOL
PATENT, SURFACE & MINING RIGHTS	●
SURFACE RIGHTS ONLY	○
MINING RIGHTS ONLY	○
LEASE, SURFACE & MINING RIGHTS	■
SURFACE RIGHTS ONLY	■
MINING RIGHTS ONLY	■
LICENCE OF OCCUPATION	▽
ORDER-IN-COUNCIL	OC
RESERVATION	○
CANCELLED	○
SAND & GRAVEL	○

NOTE: MINING RIGHTS IN PARCELS PATENTED PRIOR TO MAY 6, 1915, VESTED IN ORIGINAL PATENTEES BY THE PUBLIC LANDS ACT, R.S.O. 1914, CHAP. 28, SEC. 5, SUBSEC. 1.

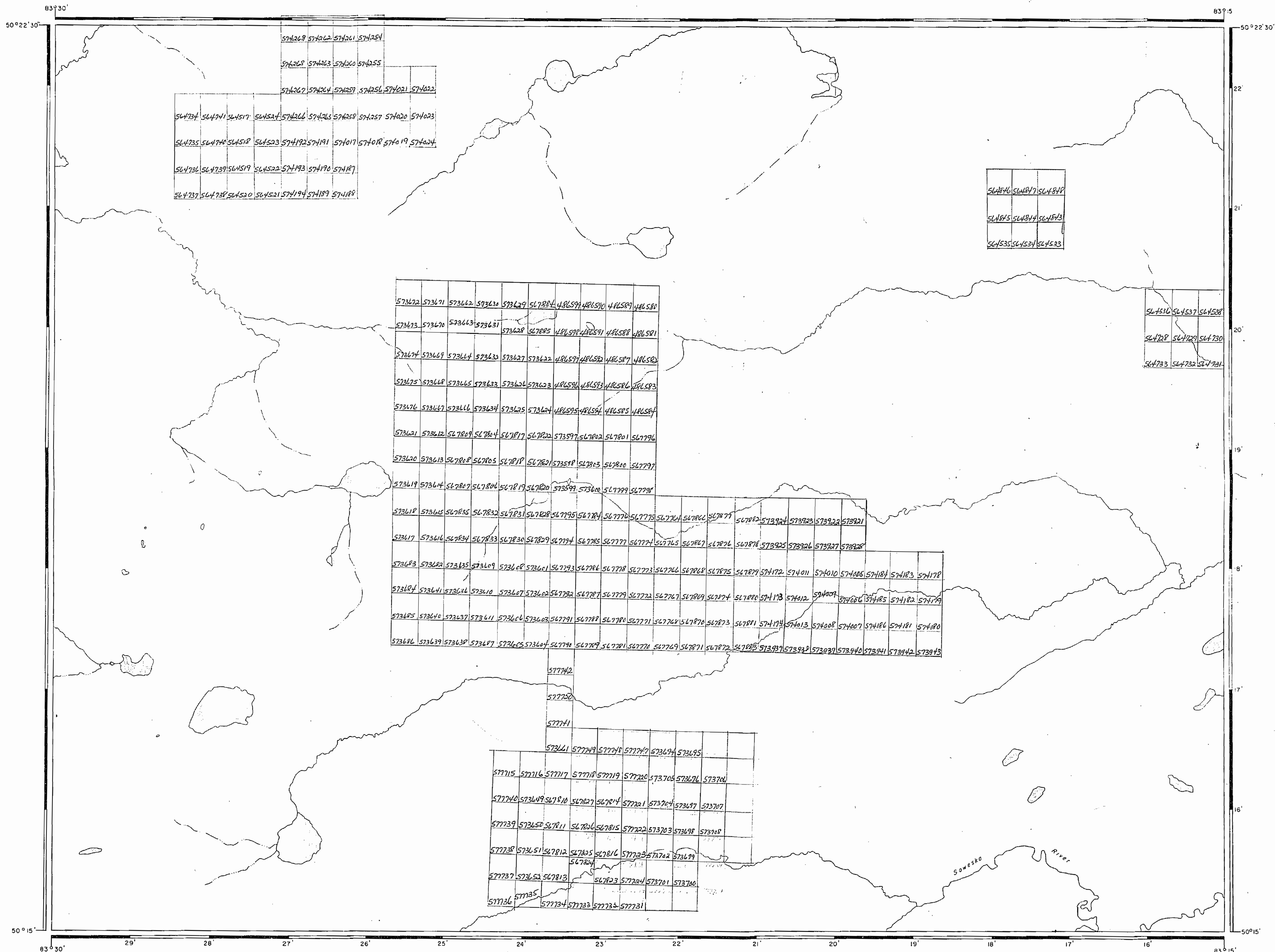


AREA SOUTH OF RIDGE LAKE

M.R.O. ADMINISTRATIVE DISTRICT
 HEARST/KAPUSKASING
 MINING DIVISION
 PORCUPINE
 LAND TITLES / REGISTRY DIVISION
 COCHRANE



DATE OF REVISION
 DECEMBER 1982
 ACTIVATED 19 FEB 1987
 G-1716



AREA
SOUTH of
RIDGE LAKE

DISTRICT OF
COCHRANE

PORCUPINE
MINING DIVISION

SCALE: 1-INCH = 40 CHAINS

LEGEND

PATENTED LAND	Ⓟ
CROWN LAND SALE	C.S.
LEASES	Ⓛ
LOCATED LAND	Loc.
LICENSE OF OCCUPATION	L.O.
MINING RIGHTS ONLY	M.R.O.
SURFACE RIGHTS ONLY	S.R.O.
ROADS	—
IMPROVED ROADS	—
KING'S HIGHWAYS	—
RAILWAYS	—
POWER LINES	—
MARSH OR MUSKEG	—
MINES	Ⓜ
CANCELLED	C.

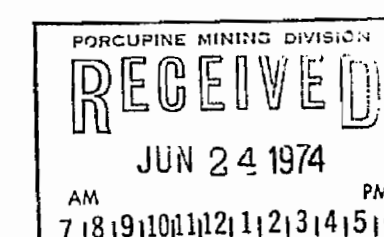

NOTES

400' surface rights reservation around all
lakes and rivers.

All of this area is covered by Exploratory License of
Occupation File No. 177479.

Area withdrawn from
staking Sept. 10, 1975 - Sec. 4, 3

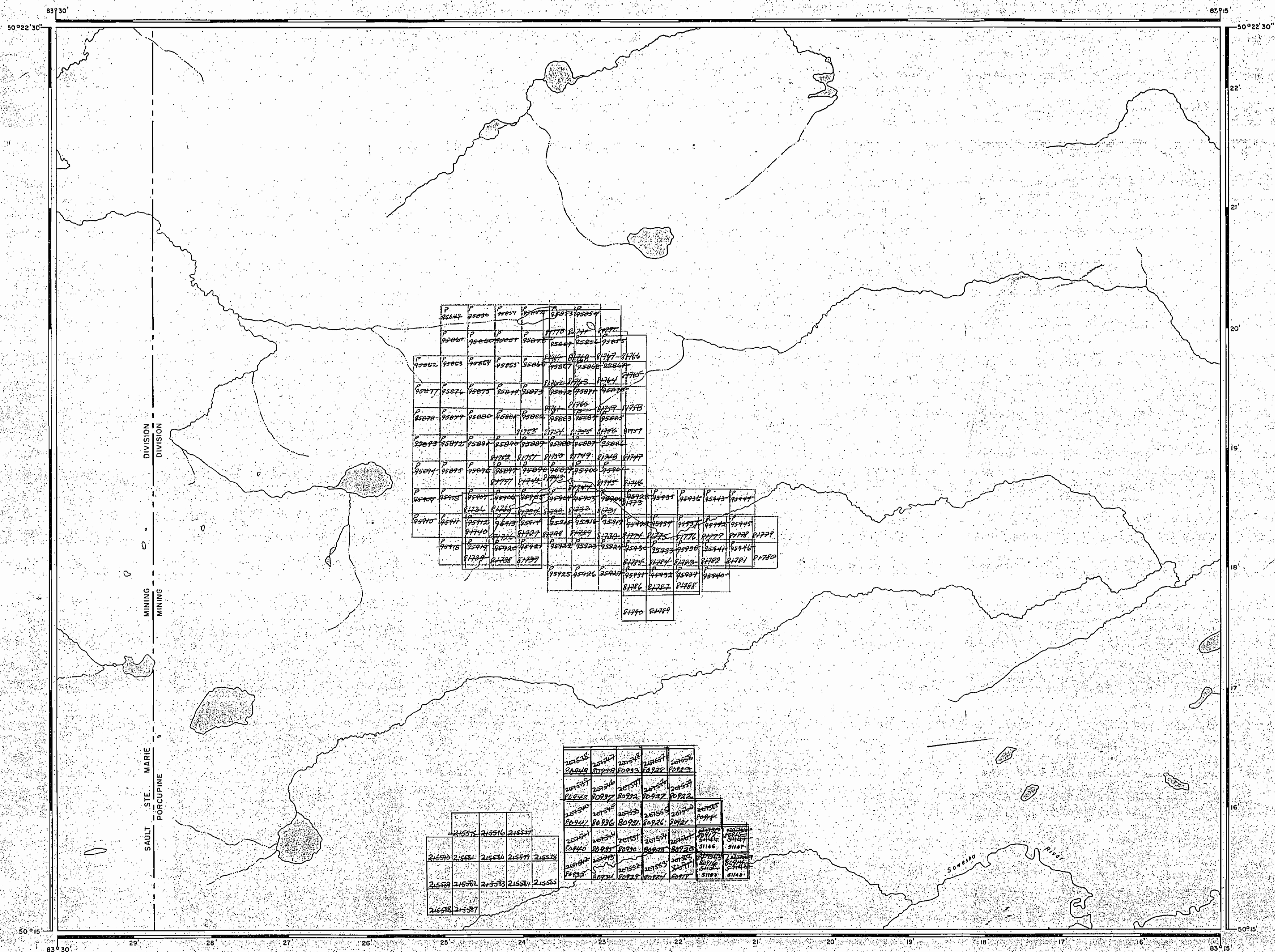
Re-opened Apr. 1, 1979 -



NATIONAL TOPOGRAPHIC SERIES 42 J

PLAN NO. M.2813

MINISTRY OF NATURAL RESOURCES
SURVEYS AND MAPPING BRANCH



AREA SOUTH of RIDGE LAKE

DISTRICT OF
COCHRANE

SAULT STE. MARIE &
PORCUPINE
MINING DIVISION

SCALE: 1-INCH = 40 CHAINS

LEGEND

PATENTED LAND	Ⓟ
CROWN LAND SALE	C.S.
LEASES	Ⓛ
LOCATED LAND	Loc.
LICENSE OF OCCUPATION	L.O.
MINING RIGHTS ONLY	M.R.O.
SURFACE RIGHTS ONLY	S.R.O.
ROADS	—
IMPROVED ROADS	—
KING'S HIGHWAYS	—
RAILWAYS	—
POWER LINES	—
MARSH OR MUSKEG	—
MINES	⚡
CANCELLED	C.

NOTES

400' surface rights reservation around all
lakes and rivers.

*All Township withdrawn
from staking - May 30/23
Lignite Only July 30/23*

MINING RECORDER
RECEIVED
MAR 28 1902

PORCUPINE
MINING DIVISION

PLAN NO. **M.2813**

DEPARTMENT OF MINES
— ONTARIO —

AREA SOUTH of RIDGE LAKE

DISTRICT OF
COCHRANE

SAULT STE. MARIE &
PORCUPINE
MINING DIVISION

SCALE: 1-INCH = 40 CHAINS

LEGEND

PATENTED LAND	Ⓟ
CROWN LAND SALE	C.S.
LEASES	Ⓛ
LOCATED LAND	Loc.
LICENSE OF OCCUPATION	L.O.
MINING RIGHTS ONLY	M.R.O.
SURFACE RIGHTS ONLY	S.R.O.
ROADS	—
IMPROVED ROADS	—
KING'S HIGHWAYS	—
RAILWAYS	—
POWER LINES	—
MARSH OR MUSKEG	—
MINES	✕
CANCELLED	C.

NOTES

400' surface rights reservation around all
lakes and rivers.

*All Township witherston
from staking - Mar. 30/23
Lignite Only July 30/23*

MINING RECORDER
RECEIVED
MAR 28 1902

PORCUPINE
MINING DIVISION

PLAN NO. **M.2813**

DEPARTMENT OF MINES
— ONTARIO —

