


W1470

26E6K1E2
Ogish Lake Area (M-1844)



AREA OF
SPECKLED TROUT RAPIDS
 DISTRICT OF THUNDER BAY
 KOWKASH MINING DIVISION
 SCALE: 1-INCH = 40 CHAINS

LEGEND

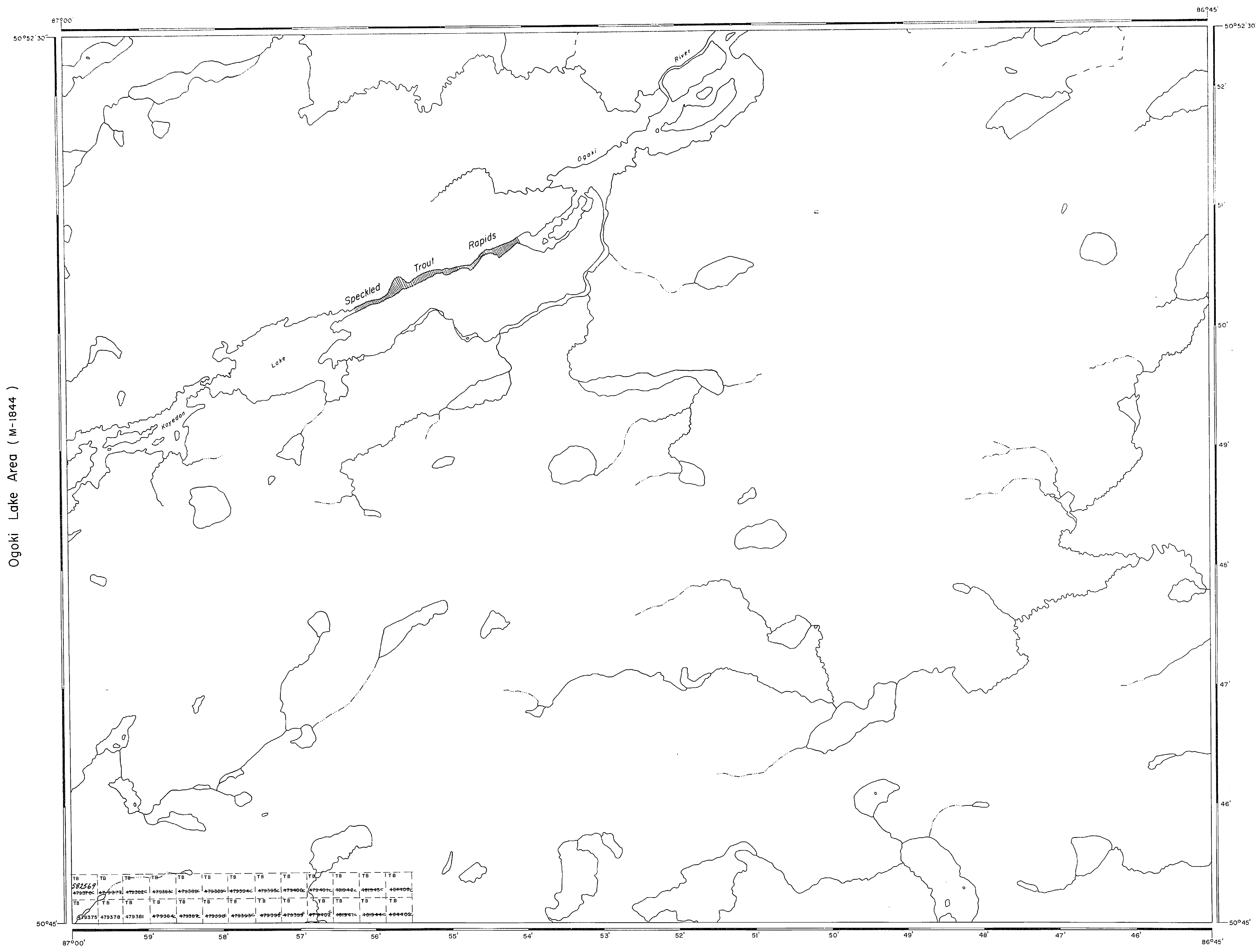
PATENTED LAND	⊙
CROWN LAND SALE	C.S
LEASES	⊖
LOCATED LAND	Loc
LICENSE OF OCCUPATION	L.O.
MINING RIGHTS ONLY	M.R.O.
SURFACE RIGHTS ONLY	S.R.O.
ROADS	—
IMPROVED ROADS	—
KING'S HIGHWAYS	—
RAILWAYS	—
POWER LINES	—
MARSH OR MUSKEG	—
MINES	X
CANCELLED	C

NOTES
 400' Reserve around all Lakes & Rivers
 to Dept. of Lands & Forests

Painter Lake Area (M-1492)

Durer Lake Area (M-2534)

P.A.
PLAN NO. M.1649



Ogoki Lake Area (M-1844)

Painter Lake Area (M-1492)

Durer Lake Area (M-2534)

AREA OF
SPECKLED TROUT RAPIDS

DISTRICT OF
THUNDER BAY

THUNDER BAY
MINING DIVISION

SCALE: 1-INCH = 40 CHAINS

DISPOSITION OF CROWN LANDS

- PATENT, SURFACE AND MINING RIGHTS ●
- " , SURFACE RIGHTS ONLY ○
- " , MINING RIGHTS ONLY ◐
- LEASE, SURFACE AND MINING RIGHTS ■
- " , SURFACE RIGHTS ONLY ▨
- " , MINING RIGHTS ONLY ▩
- LICENCE OF OCCUPATION ▼

- ROADS ————
- IMPROVED ROADS ————
- KING'S HIGHWAYS ————
- RAILWAYS ————
- POWER LINES ————
- MARSH OR MUSKEG ————
- MINES X
- CANCELLED C.

NOTES

400' Reserve around all Lakes & Rivers
to Dept. of Lands & Forests.

AREAS WITHDRAWN FROM DISPOSITION

S.R. — SURFACE RIGHTS M.R. — MINING RIGHTS

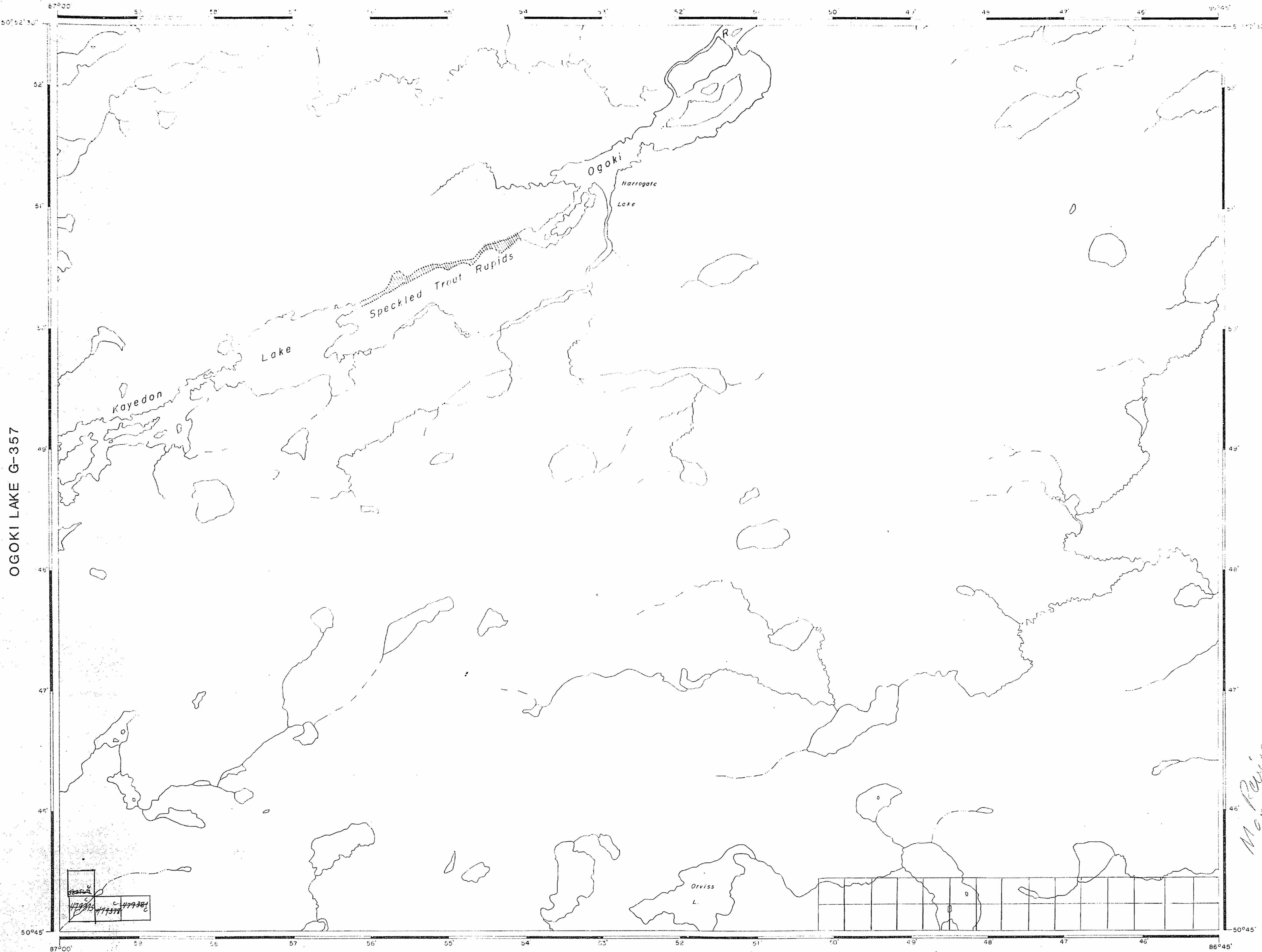
Description	Order No.	Date	Disposition	File

6412
GERARDTON DIST. FEB 6, 1973

PLAN NO. **M.1649**

ONTARIO
MINISTRY OF NATURAL RESOURCES
SURVEYS AND MAPPING BRANCH

RHUE LAKE G-387



OGOKI LAKE G-357

PAINTER LAKE G-370

DURER LAKE G-228

RECEIVED
FEB 8 1983
AM 7:09:10.11 P. 123.456
A

LEGEND

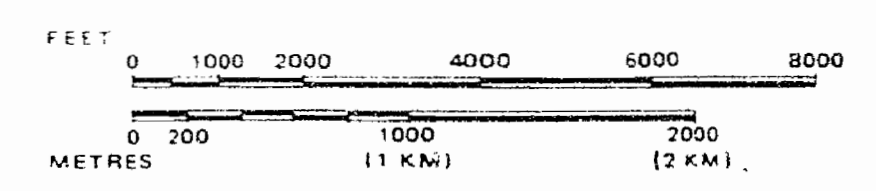
HIGHWAY AND ROUTE No	
OTHER ROADS	
TRAILS	
SURVEYED LINES	
TOWNSHIPS, BASE LINES, ETC.	
LOTS, MINING CLAIMS, PARCELS, ETC.	
UNSURVEYED LINES	
LOT LINES	
PARCEL BOUNDARY	
MINING CLAIMS ETC.	
RAILWAY AND RIGHT OF WAY	
UTILITY LINES	
NON-PERENNIAL STREAM	
FLOODING OR FLOODING RIGHTS	
SUBDIVISION OR COMPOSITE PLAN	
RESERVATIONS	
ORIGINAL SHORELINE	
MARSH OR MUSKEG	
MINES	
TRAVERSE MONUMENT	

DISPOSITION OF CROWN LANDS

TYPE OF DOCUMENT	SYMBOL
PATENT, SURFACE & MINING RIGHTS	
" SURFACE RIGHTS ONLY	
" MINING RIGHTS ONLY	
LEASE, SURFACE & MINING RIGHTS	
" SURFACE RIGHTS ONLY	
" MINING RIGHTS ONLY	
LICENCE OF OCCUPATION	
ORDER-IN-COUNCIL	
RESERVATION	
CANCELLED	
SAND & GRAVEL	

NOTE: MINING RIGHTS IN PARCELS PATENTED PRIOR TO MAY 6, 1913, VESTED IN ORIGINAL PATENTEE BY THE PUBLIC LANDS ACT, R.S.O. 1970, CHAP. 380, SEC. 63, SUBSEC. 1.

SCALE: 1 INCH = 40 CHAINS



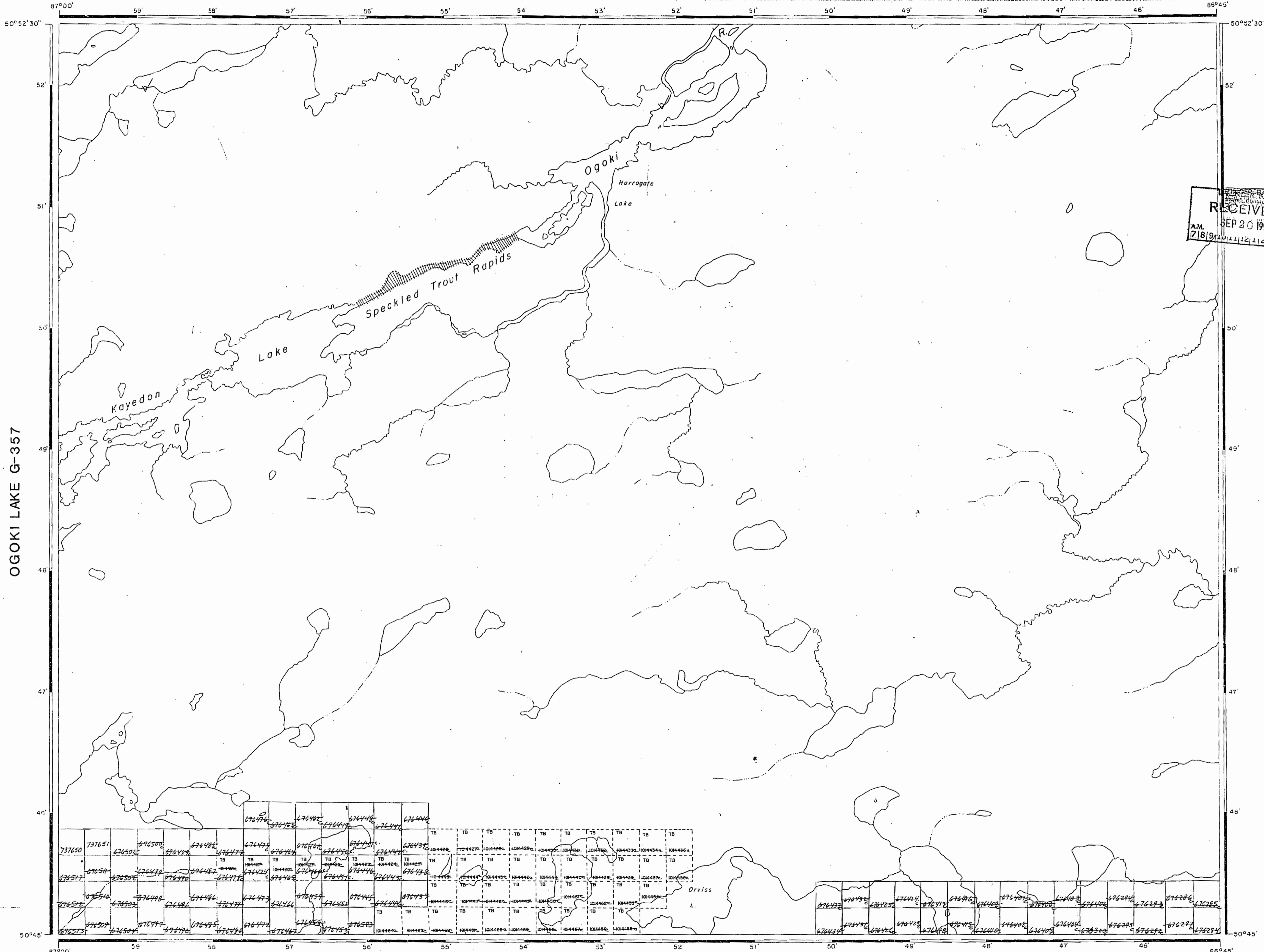
AREA
SPECKLED TROUT RAPIDS
M.N.R. ADMINISTRATIVE DISTRICT
GERALDTON
MINING DIVISION
THUNDER BAY
LAND TITLES / REGISTRY DIVISION
THUNDER BAY

Ministry of Natural Resources
Land Management Branch
Ontario

Date JULY, 1981
Number **G-412**

Map for 2/6

RHUE LAKE G-387



RECEIVED
 A.M. SEP 20 1995 P.M.
 71819/11/11/12/11/12/13/14/15

REFERENCE

THE INFORMATION THAT APPEARS ON THIS MAP HAS BEEN COMPILED FROM VARIOUS SOURCES, AND ACCURACY IS NOT GUARANTEED. THOSE WISHING TO STAKE MINING CLAIMS SHOULD CONSULT WITH THE MINING RECORDER, MINISTRY OF NORTHERN DEVELOPMENT AND MINES, FOR ADDITIONAL INFORMATION ON THE STATUS OF THE LANDS SHOWN HEREON.

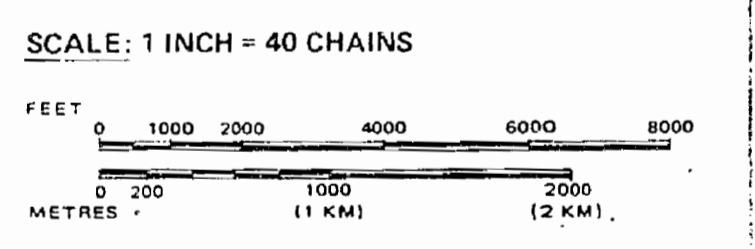
LEGEND

- HIGHWAY AND ROUTE No.
- OTHER ROADS
- TRAILS
- SURVEYED LINES:
 - TOWNSHIPS, BASE LINES, ETC.
 - LOTS, MINING CLAIMS, PARCELS, ETC.
- UNSURVEYED LINES:
 - LOT LINES
 - PARCEL BOUNDARY
 - MINING CLAIMS ETC.
- RAILWAY AND RIGHT OF WAY
- UTILITY LINES
- NON-PERENNIAL STREAM
- FLOODING OR FLOODING RIGHTS
- SUBDIVISION OR COMPOSITE PLAN RESERVATIONS
- ORIGINAL SHORELINE
- MARSH OR MUSKEG
- MINES
- TRAVERSE MONUMENT

DISPOSITION OF CROWN LANDS

TYPE OF DOCUMENT	SYMBOL
PATENT, SURFACE & MINING RIGHTS	●
" SURFACE RIGHTS ONLY	○
" MINING RIGHTS ONLY	◐
LEASE, SURFACE & MINING RIGHTS	■
" SURFACE RIGHTS ONLY	◼
" MINING RIGHTS ONLY	◻
LICENCE OF OCCUPATION	▼
ORDER-IN-COUNCIL	OC
RESERVATION	⊙
CANCELLED	⊘
SAND & GRAVEL	⊙
LAND USE PERMITS FOR COMMERCIAL TOURISM/OUTPOST CAMPS	⊙

NOTE: MINING RIGHTS IN PARCELS PATENTED PRIOR TO MAY 6, 1913, VESTED IN ORIGINAL PATENTEE BY THE PUBLIC LANDS ACT, R.S.O. 1970, CHAP. 380, SEC. 63, SUBSEC. 1.



AREA
SPECKLED TROUT RAPIDS
 M.N.R. ADMINISTRATIVE DISTRICT
GERALDTON
 MINING DIVISION
THUNDER BAY
 LAND TITLES / REGISTRY DIVISION
THUNDER BAY

Ministry of Natural Resources
 Land Management Branch
 Ontario
 Number: SEPT. 8/81

Date: JULY, 1981
 Number: **G-412**

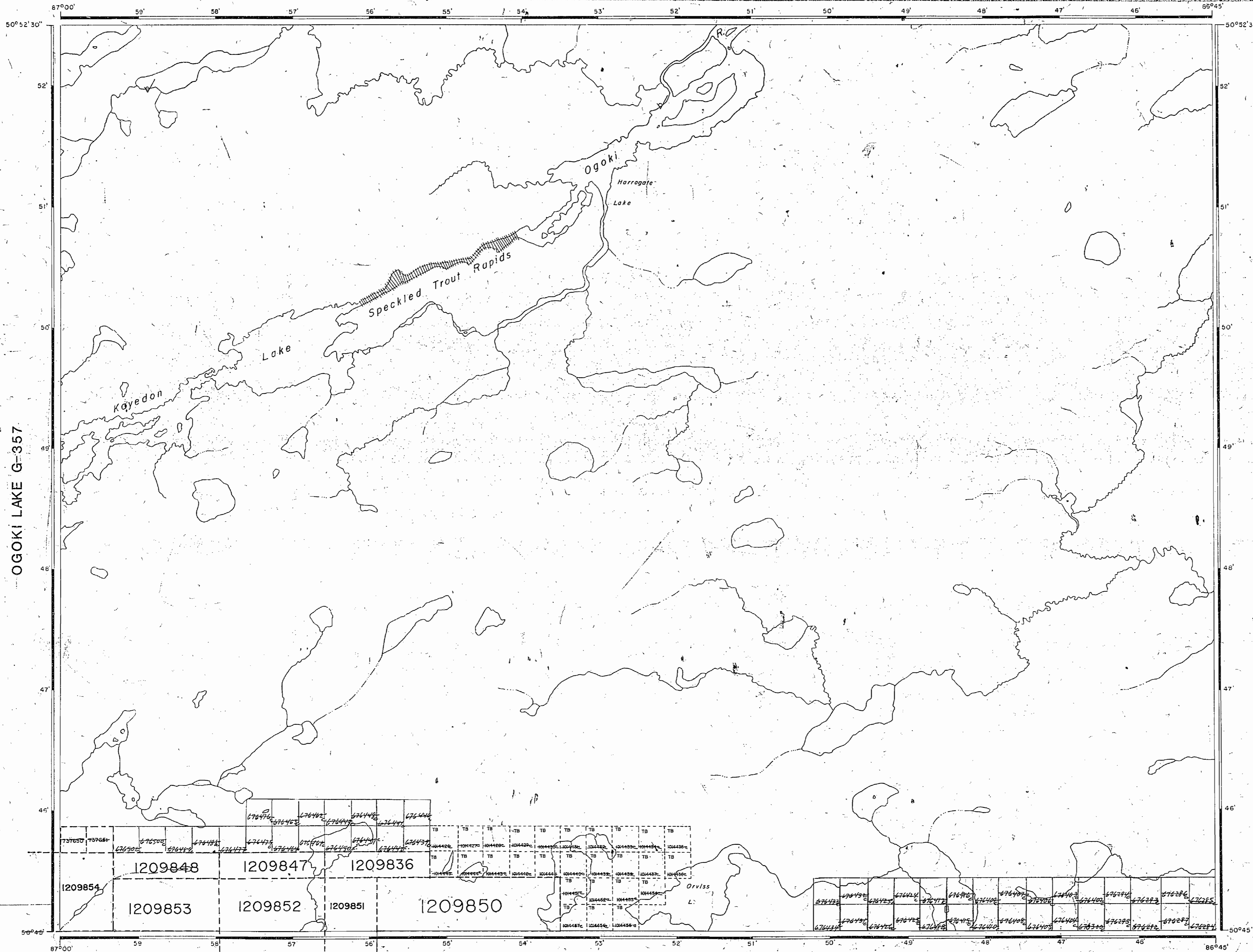
Sep 20, 1995

G-412

OGOKI LAKE G-357

PAINTER LAKE G-370

DURER LAKE G-228



OGOKI LAKE G-357

PAINTER LAKE G-370

THE INFORMATION THAT APPEARS ON THIS MAP HAS BEEN COMPILED FROM VARIOUS SOURCES, AND ACCURACY IS NOT GUARANTEED. THOSE WISHING TO STAKE MINING CLAIMS SHOULD CONSULT WITH THE MINING RECORDER, MINISTRY OF NORTHERN DEVELOPMENT AND MINES, FOR ADDITIONAL INFORMATION ON THE STATUS OF THE LANDS SHOWN HEREON.

DATE OF ISSUE

NOV 12 1998
 PROVINCIAL RECORDING
 OFFICE - SUDBURY

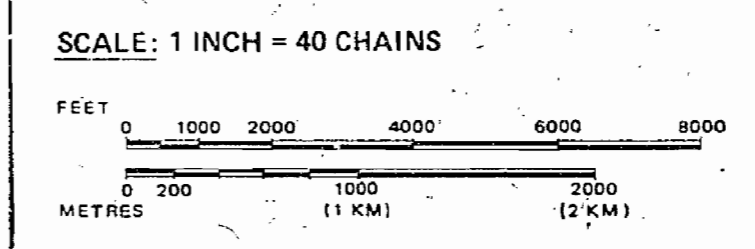
LEGEND

- HIGHWAY AND ROUTE No.
- OTHER ROADS
- TRAILS
- SURVEYED LINES:
 - TOWNSHIPS, BASE LINES, ETC.
 - LOTS, MINING CLAIMS, PARCELS, ETC.
- UNSURVEYED LINES:
 - LOT LINES
 - PARCEL BOUNDARY
 - MINING CLAIMS ETC.
- RAILWAY AND RIGHT OF WAY
- UTILITY LINES
- NON-PERENNIAL STREAM
- FLOODING OR FLOODING RIGHTS
- SUBDIVISION OR COMPOSITE PLAN
- RESERVATIONS
- ORIGINAL SHORELINE
- MARSH OR MUSKEG
- MINES
- TRAVERSE MONUMENT

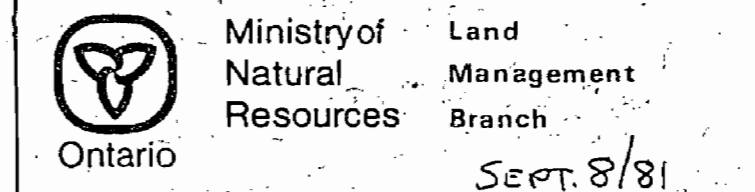
DISPOSITION OF CROWN LANDS

TYPE OF DOCUMENT	SYMBOL
PATENT, SURFACE & MINING RIGHTS	
" SURFACE RIGHTS ONLY	
" MINING RIGHTS ONLY	
LEASE, SURFACE & MINING RIGHTS	
" SURFACE RIGHTS ONLY	
" MINING RIGHTS ONLY	
LICENCE OF OCCUPATION	
ORDER-IN-COUNCIL	
RESERVATION	
CANCELLED	
SAND & GRAVEL	
LAND USE PERMITS FOR COMMERCIAL TOURISM/OUTPOST CAMPS	

NOTE: MINING RIGHTS IN PARCELS PATENTED PRIOR TO MAY 6, 1913, VESTED IN ORIGINAL PATENTEE BY THE PUBLIC LANDS ACT, R.S.O. 1970, CHAP. 300, SEC. 63, SUBSEC. 1.



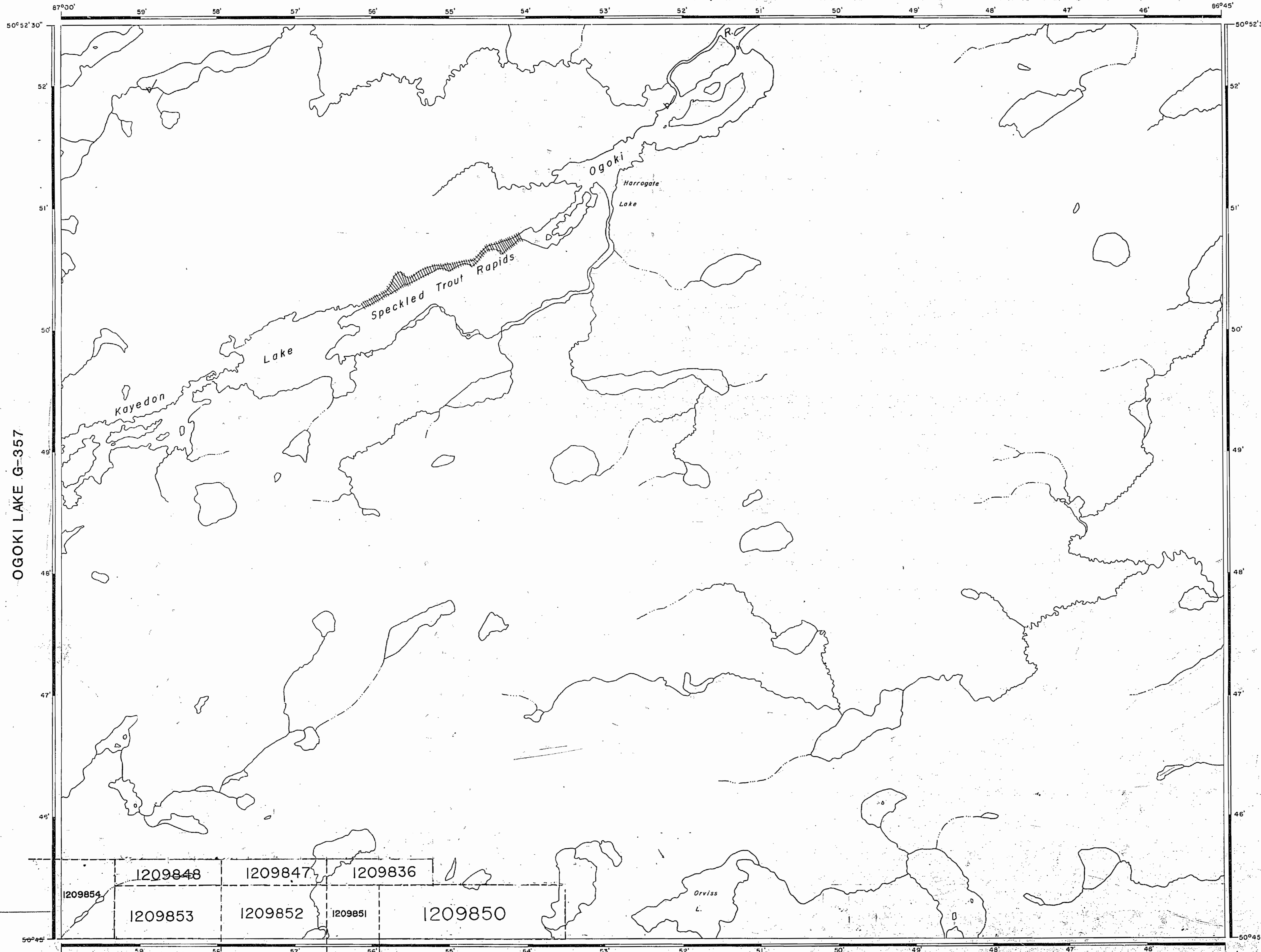
AREA
SPECKLED TROUT RAPIDS
 M.N.R. ADMINISTRATIVE DISTRICT
GERALDTON
 MINING DIVISION
THUNDER BAY
 LAND TITLES / REGISTRY DIVISION
THUNDER BAY



Date JULY, 1981
 Number **G-412**

RHUE LAKE G-387

REFERENCES



THE INFORMATION THAT APPEARS ON THIS MAP HAS BEEN COMPILED FROM VARIOUS SOURCES, AND ACCURACY IS NOT GUARANTEED. THOSE WISHING TO STAKE MINING CLAIMS SHOULD CONSULT WITH THE MINING RECORDER, MINISTRY OF NORTHERN DEVELOPMENT AND MINES, FOR ADDITIONAL INFORMATION ON THE STATUS OF THE LANDS SHOWN HEREON.

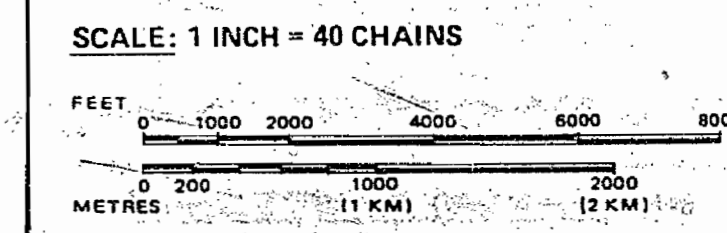
LEGEND

- HIGHWAY AND ROUTE No.
- OTHER ROADS
- TRAILS
- SURVEYED LINES:
 - TOWNSHIPS, BASE LINES, ETC.
 - LOTS, MINING CLAIMS, PARCELS, ETC.
- UNSURVEYED LINES:
 - LOT LINES
 - PARCEL BOUNDARY
 - MINING CLAIMS ETC.
- RAILWAY AND RIGHT OF WAY
- UTILITY LINES
- NON-PERENNIAL STREAM
- FLOODING OR FLOODING RIGHTS
- SUBDIVISION OR COMPOSITE PLAN
- RESERVATIONS
- ORIGINAL SHORELINE
- MARSH OR MUSKEG
- MINES
- TRAVERSE MONUMENT

DISPOSITION OF CROWN LANDS

TYPE OF DOCUMENT	SYMBOL
PATENT, SURFACE & MINING RIGHTS	
" SURFACE RIGHTS ONLY	
" MINING RIGHTS ONLY	
LEASE, SURFACE & MINING RIGHTS	
" SURFACE RIGHTS ONLY	
" MINING RIGHTS ONLY	
LICENCE OF OCCUPATION	
ORDER-IN-COUNCIL	
RESERVATION	
CANCELLED	
SAND & GRAVEL	

LAND USE PERMITS FOR COMMERCIAL TOURISM/OUTPOST CAMPS
 NOTE: MINING RIGHTS IN PARCELS PATENTED PRIOR TO MAY 6, 1913, VESTED IN ORIGINAL PATENTEE BY THE PUBLIC LANDS ACT, R.S.O. 1970, CHAP. 380, SEC. 63, SUBSEC. 1.



AREA
SPECKLED TROUT RAPIDS
 M.N.R. ADMINISTRATIVE DISTRICT
GERALDTON
 MINING DIVISION
THUNDER BAY
 LAND TITLES / REGISTRY DIVISION
THUNDER BAY


Ontario Ministry of Natural Resources Land Management Branch
 Date: JULY 1981
 Number: SEPT 8/81

G-412

OGOKI LAKE G-357

PAINTER LAKE G-370

DURER LAKE G-228



Ogoki Lake Area (M-1844)

Painter Lake Area (M-1492)

Durer Lake Area (M-2534)

AREA OF
SPECKLED TROUT RAPIDS

DISTRICT OF
 THUNDER BAY

KOWKASH
 MINING DIVISION

SCALE: 1-INCH = 40 CHAINS

LEGEND

- PATENTED LAND ⊙ C.S.
- CROWN LAND SALE ⊙ C.S.
- LEASES ⊙ Loc
- LOCATED LAND ⊙ L.O.
- LICENSE OF OCCUPATION ⊙ M.R.O.
- MINING RIGHTS ONLY ⊙ S.R.O.
- SURFACE RIGHTS ONLY ⊙ S.R.O.
- ROADS —
- IMPROVED ROADS —
- KING'S HIGHWAYS —
- RAILWAYS —
- POWER LINES —
- MARSH OR MUSKEG —
- MINES X
- CANCELLED C

NOTES

400' Reserve around all Lakes & Rivers
 to Dept. of Lands & Forests

PLAN NO. **M.1649**

DEPARTMENT OF MINES
 — ONTARIO —

SPECKLED TROUT RAPIDS



Ogoki Lake Area (M-1844)

Painter Lake Area (M-1492)

Durer Lake Area (M-2534)

AREA OF
**SPECKLED TROUT
 RAPIDS**
 DISTRICT OF
 THUNDER BAY
 THUNDER BAY
 MINING DIVISION
 SCALE: 1-INCH = 40 CHAINS

LEGEND

PATENTED LAND	Ⓟ
CROWN LAND SALE	C.S.
LEASES	Ⓞ
LOCATED LAND	L.C.
LICENSE OF OCCUPATION	L.O.
MINING RIGHTS ONLY	M.R.O.
SURFACE RIGHTS ONLY	S.R.O.
ROADS	—
IMPROVED ROADS	—
KING'S HIGHWAYS	—
RAILWAYS	—
POWER LINES	—
MARSH OR MUSKEG	—
MINES	ⓧ
CANCELLED	C.

NOTES
 400' Reserve around all Lakes & Rivers
 to Dept. of Lands & Forests

PLAN NO. **M.1649**
 DEPARTMENT OF MINES
 ONTARIO

1969

403329	403330	403331	403332
403333	403334	403335	403336
403337	403338	403339	403340
403341	403342	403343	403344


403345	403346
403347	403348

403349	403350	403351	403352	403353	403354
403355	403356	403357	403358	403359	403360
403361	403362	403363	403364	403365	403366
403367	403368	403369	403370	403371	403372
403373	403374	403375	403376	403377	403378
403379	403380	403381	403382	403383	403384
403385	403386	403387	403388	403389	403390
403391	403392	403393	403394	403395	403396
403397	403398	403399	403400	403401	403402
403403	403404	403405	403406	403407	403408
403409	403410	403411	403412	403413	403414
403415	403416	403417	403418	403419	403420
403421	403422	403423	403424	403425	403426
403427	403428	403429	403430	403431	403432
403433	403434	403435	403436	403437	403438
403439	403440	403441	403442	403443	403444
403445	403446	403447	403448	403449	403450
403451	403452	403453	403454	403455	403456
403457	403458	403459	403460	403461	403462
403463	403464	403465	403466	403467	403468
403469	403470	403471	403472	403473	403474
403475	403476	403477	403478	403479	403480
403481	403482	403483	403484	403485	403486
403487	403488	403489	403490	403491	403492
403493	403494	403495	403496	403497	403498
403499	403500	403501	403502	403503	403504
403505	403506	403507	403508	403509	403510
403511	403512	403513	403514	403515	403516
403517	403518	403519	403520	403521	403522
403523	403524	403525	403526	403527	403528
403529	403530	403531	403532	403533	403534
403535	403536	403537	403538	403539	403540
403541	403542	403543	403544	403545	403546
403547	403548	403549	403550	403551	403552
403553	403554	403555	403556	403557	403558
403559	403560	403561	403562	403563	403564
403565	403566	403567	403568	403569	403570
403571	403572	403573	403574	403575	403576
403577	403578	403579	403580	403581	403582
403583	403584	403585	403586	403587	403588
403589	403590	403591	403592	403593	403594
403595	403596	403597	403598	403599	403600

WIP43

TWOOT 662

SPECKLED Trout Lake Area (M-1844)



AREA OF
SPECKLED TROUT RAPIDS
 DISTRICT OF THUNDER BAY
 KOWKASH MINING DIVISION
 SCALE: 1-INCH = 40 CHAINS

LEGEND

PATENTED LAND	(P)
CROWN LAND SALE	(C.S.)
LEASES	(L)
LOCATED LAND	(Loc)
LICENSE OF OCCUPATION	(L.O.)
MINING RIGHTS ONLY	(M.R.O.)
SURFACE RIGHTS ONLY	(S.R.O.)
ROADS	(—)
IMPROVED ROADS	(—)
KING'S HIGHWAYS	(—)
RAILWAYS	(—)
POWER LINES	(—)
MARSH OR MUSKEG	(—)
MINES	(M)
CANCELLED	(C)

NOTES
 400' Reserve around all Lakes & Rivers to Dept. of Lands & Forests.

Painter Lake Area (M-1492)

PLAN NO: **M.1649**
 DEPARTMENT OF MINING
 — ONTARIO —

Durer Lake Area (M-2534)

AREA OF SPECKLED TROUT RAPIDS

DISTRICT OF
THUNDER BAY

KOWKASH
MINING DIVISION

SCALE: 1-INCH = 40 CHAINS

LEGEND

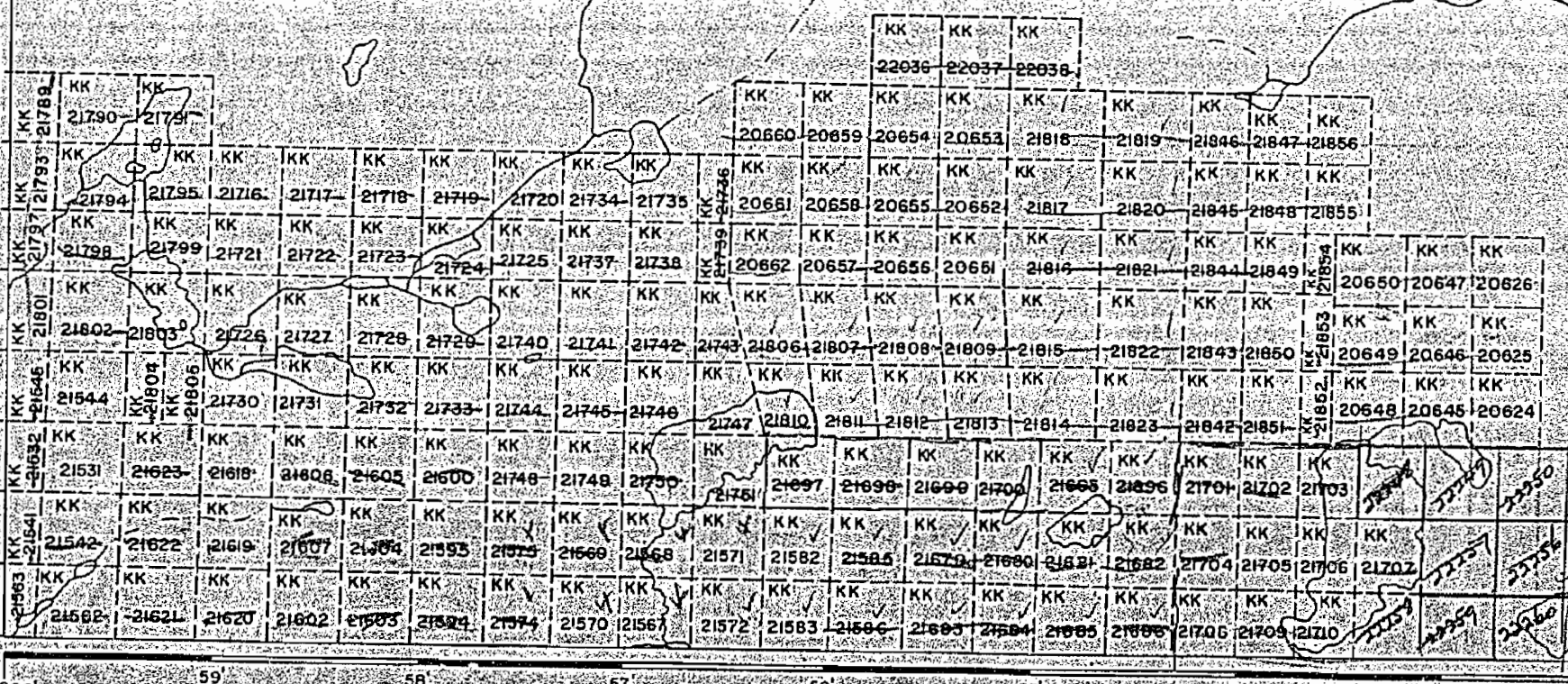

- PATENTED LAND Ⓢ
- CROWN LAND SALE C.S.
- LEASES Ⓡ
- LOCATED LAND Loc.
- LICENSE OF OCCUPATION L.O.
- MINING RIGHTS ONLY M.R.O.
- SURFACE RIGHTS ONLY S.R.O.
- ROADS
- IMPROVED ROADS
- KING'S HIGHWAYS
- RAILWAYS
- POWER LINES
- MARSH OR MUSKEG
- MINES Ⓢ
- CANCELLED C.

NOTES

400' Reserve around all Lakes & Rivers to Dept. of Lands & Forests.

Ogoki Lake Area (M-1844)

Painter Lake Area (M-1492)




Durer Lake Area (M-2534)

PLAN NO. M.1649

DEPARTMENT OF MINES
— ONTARIO —

SPECKLED TROUT RAPIDS



AREA OF
SPECKLED TROUT RAPIDS
 DISTRICT OF THUNDER BAY
 THUNDER BAY MINING DIVISION
 SCALE: 1-INCH = 40 CHAINS

LEGEND

PATENTED LAND	Ⓟ
CROWN LAND SALE	C.S.
LEASES	Ⓛ
LOCATED LAND	Loc.
LICENSE OF OCCUPATION	L.O.
MINING RIGHTS ONLY	M.R.O.
SURFACE RIGHTS ONLY	S.R.O.
ROADS	—
IMPROVED ROADS	—
KING'S HIGHWAYS	—
RAILWAYS	—
POWER LINES	—
MARSH OR MUSKEG	—
MINES	Ⓜ
CANCELLED	Ⓢ

NOTES

400 Reserve around all Lakes & Rivers
 to Dept. of Lands & Forests

PLAN NO. **M.1649**
 DEPARTMENT OF MINES
 ONTARIO

Durer Lake Area (M-2534)

Painter Lake Area (M-1492)

Ogoki Lake Area (M-1874)

26110	26111	26112	26113	26114	26115	26116	26117	26118	26119	26120	26121	26122	26123	26124	26125	26126	26127	26128	26129	26130	26131	26132	26133	26134	26135	26136	26137	26138	26139	26140	26141	26142	26143	26144	26145	26146	26147	26148	26149	26150	26151	26152	26153	26154	26155	26156	26157	26158	26159	26160	26161	26162	26163	26164	26165	26166	26167	26168	26169	26170	26171	26172	26173	26174	26175	26176	26177	26178	26179	26180	26181	26182	26183	26184	26185	26186	26187	26188	26189	26190	26191	26192	26193	26194	26195	26196	26197	26198	26199	26200
-------	-------	-------	-------	-------	-------	-------	-------	-------	-------	-------	-------	-------	-------	-------	-------	-------	-------	-------	-------	-------	-------	-------	-------	-------	-------	-------	-------	-------	-------	-------	-------	-------	-------	-------	-------	-------	-------	-------	-------	-------	-------	-------	-------	-------	-------	-------	-------	-------	-------	-------	-------	-------	-------	-------	-------	-------	-------	-------	-------	-------	-------	-------	-------	-------	-------	-------	-------	-------	-------	-------	-------	-------	-------	-------	-------	-------	-------	-------	-------	-------	-------	-------	-------	-------	-------	-------	-------	-------	-------	-------

27100	27101	27102	27103	27104	27105	27106	27107	27108	27109	27110	27111	27112	27113	27114	27115	27116	27117	27118	27119	27120	27121	27122	27123	27124	27125	27126	27127	27128	27129	27130	27131	27132	27133	27134	27135	27136	27137	27138	27139	27140	27141	27142	27143	27144	27145	27146	27147	27148	27149	27150	27151	27152	27153	27154	27155	27156	27157	27158	27159	27160	27161	27162	27163	27164	27165	27166	27167	27168	27169	27170	27171	27172	27173	27174	27175	27176	27177	27178	27179	27180	27181	27182	27183	27184	27185	27186	27187	27188	27189	27190	27191	27192	27193	27194	27195	27196	27197	27198	27199	27200
-------	-------	-------	-------	-------	-------	-------	-------	-------	-------	-------	-------	-------	-------	-------	-------	-------	-------	-------	-------	-------	-------	-------	-------	-------	-------	-------	-------	-------	-------	-------	-------	-------	-------	-------	-------	-------	-------	-------	-------	-------	-------	-------	-------	-------	-------	-------	-------	-------	-------	-------	-------	-------	-------	-------	-------	-------	-------	-------	-------	-------	-------	-------	-------	-------	-------	-------	-------	-------	-------	-------	-------	-------	-------	-------	-------	-------	-------	-------	-------	-------	-------	-------	-------	-------	-------	-------	-------	-------	-------	-------	-------	-------	-------	-------	-------	-------	-------	-------	-------	-------

1969