PLAN OF

BIRCH-SPRINGPOLE LAKES AREA.

RED LAKE MINING DIVISION.

DISTRICT OF KENORA. —— PATRICIA PORTION.

—Scale, 40 chains to an inch.—

M.2142

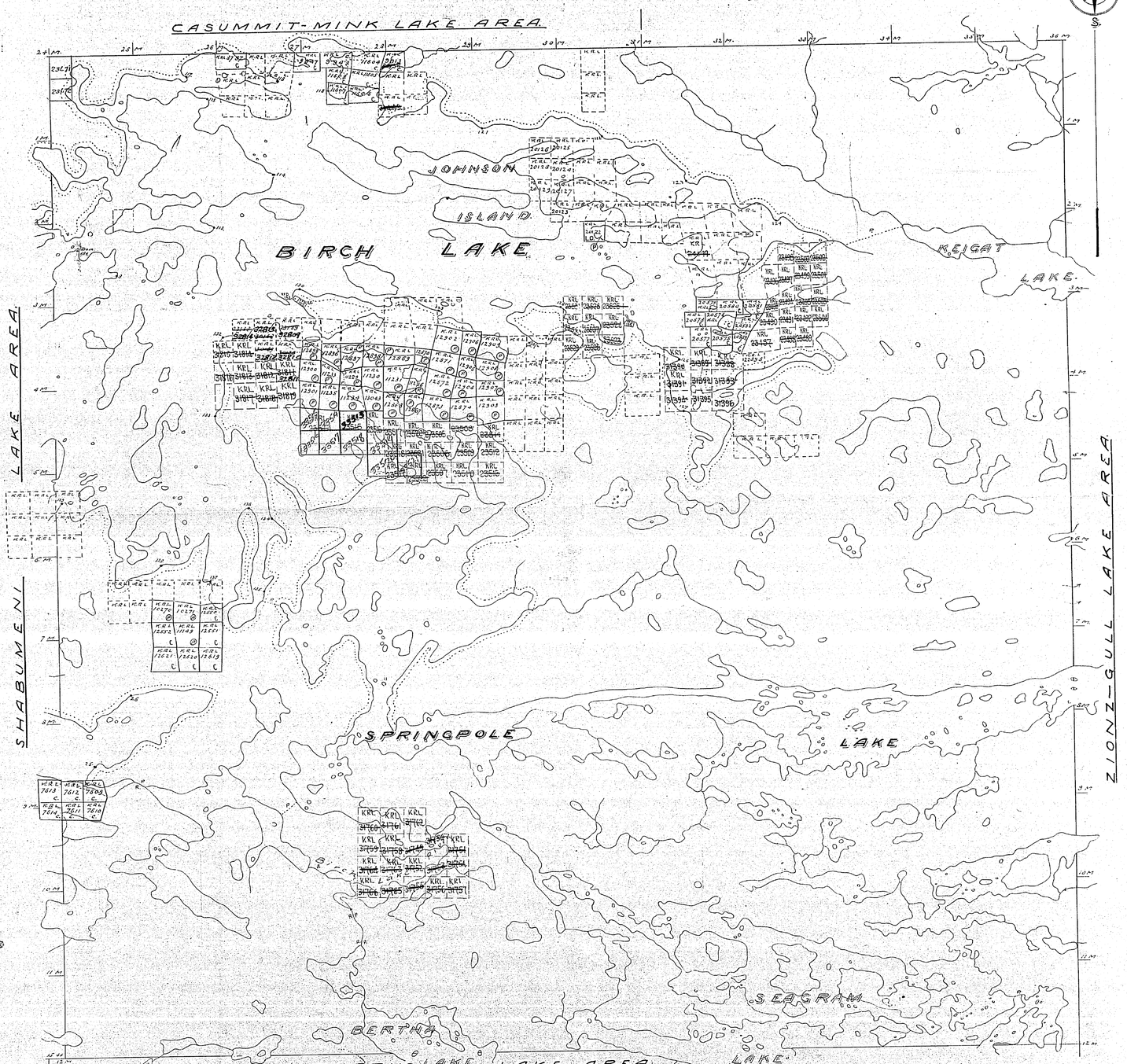

Notes

Railways Shown
Paved Highways
Gravel
Highway Route No's
Other Roads
Trails or Paths
Surface reservations 200' wide by Dept. of L. & F. are shown
Shores of all islands lying within water boundaries are reserved.

Telephone & Telegraph Lines
Electric Power Lines
Non-navigable Stream
Bridges
Buildings
Journal

Areas marked (P) are Patented
(L) Leased
C. have been cancelled
L.O. are held under Licence of Occupation

This reservation to apply along the

Birch-Springpole Lakes Pl. 9

PLAN OF

BIRCH-SPRINGPOLE LAKES AREA.

RED LAKE MINING DIVISION.

DISTRICT OF KENORA. PATRICIA PORTION.

Scale 40 chains to an inch.

M. 2142

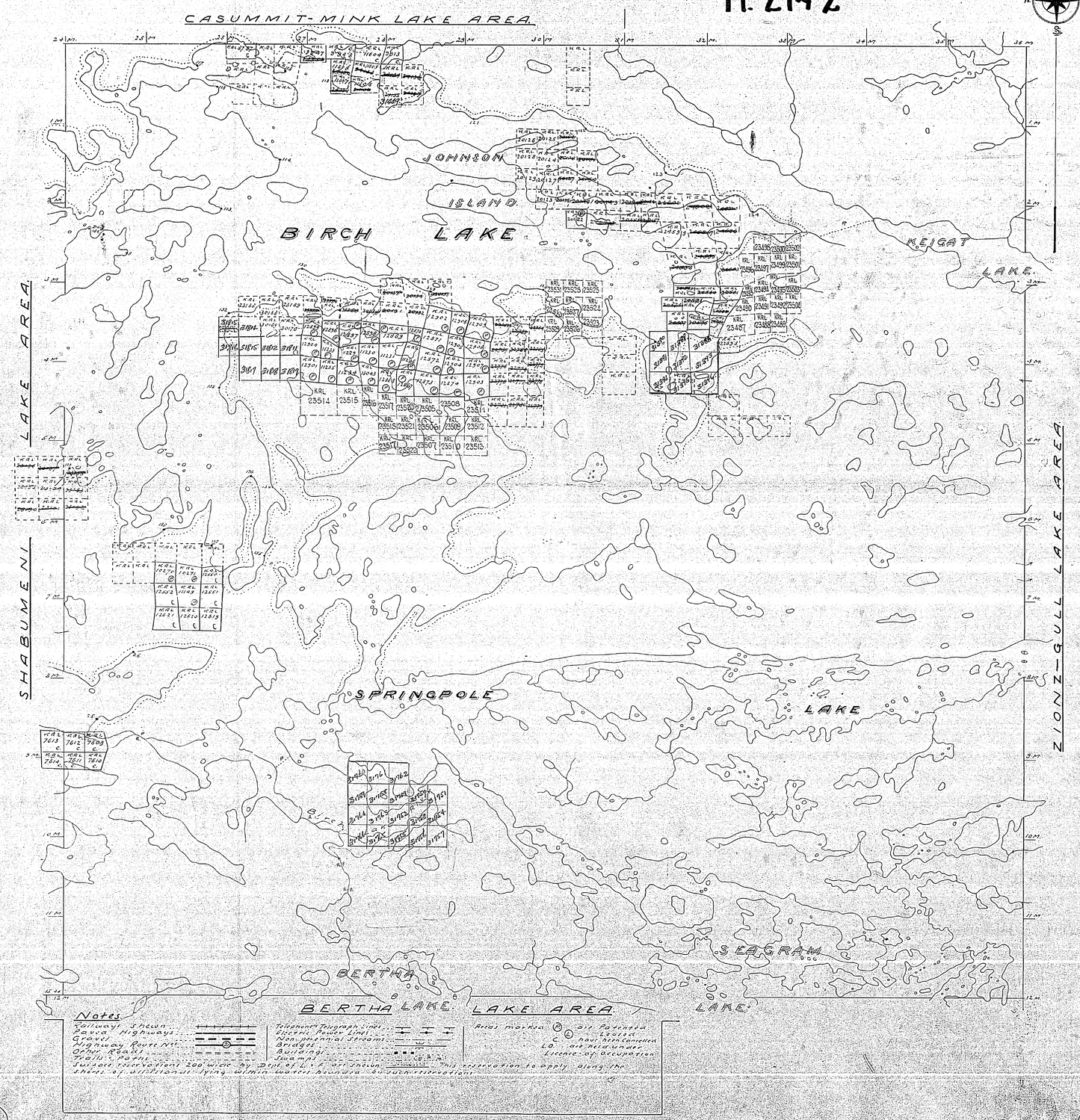

Red North

Birch-Springpole Lakes R.L.3

M. 2142

BIRCH - SPRINGPOLE LAKES PLAN

PLAN OF

BIRCH-SPRINGPOLE LAKES AREA.

RED LAKE MINING DIVISION.

DISTRICT OF KENORA. — PATRICIA PORTION.

— Scale, 40 chains to an inch. —

M. 2142

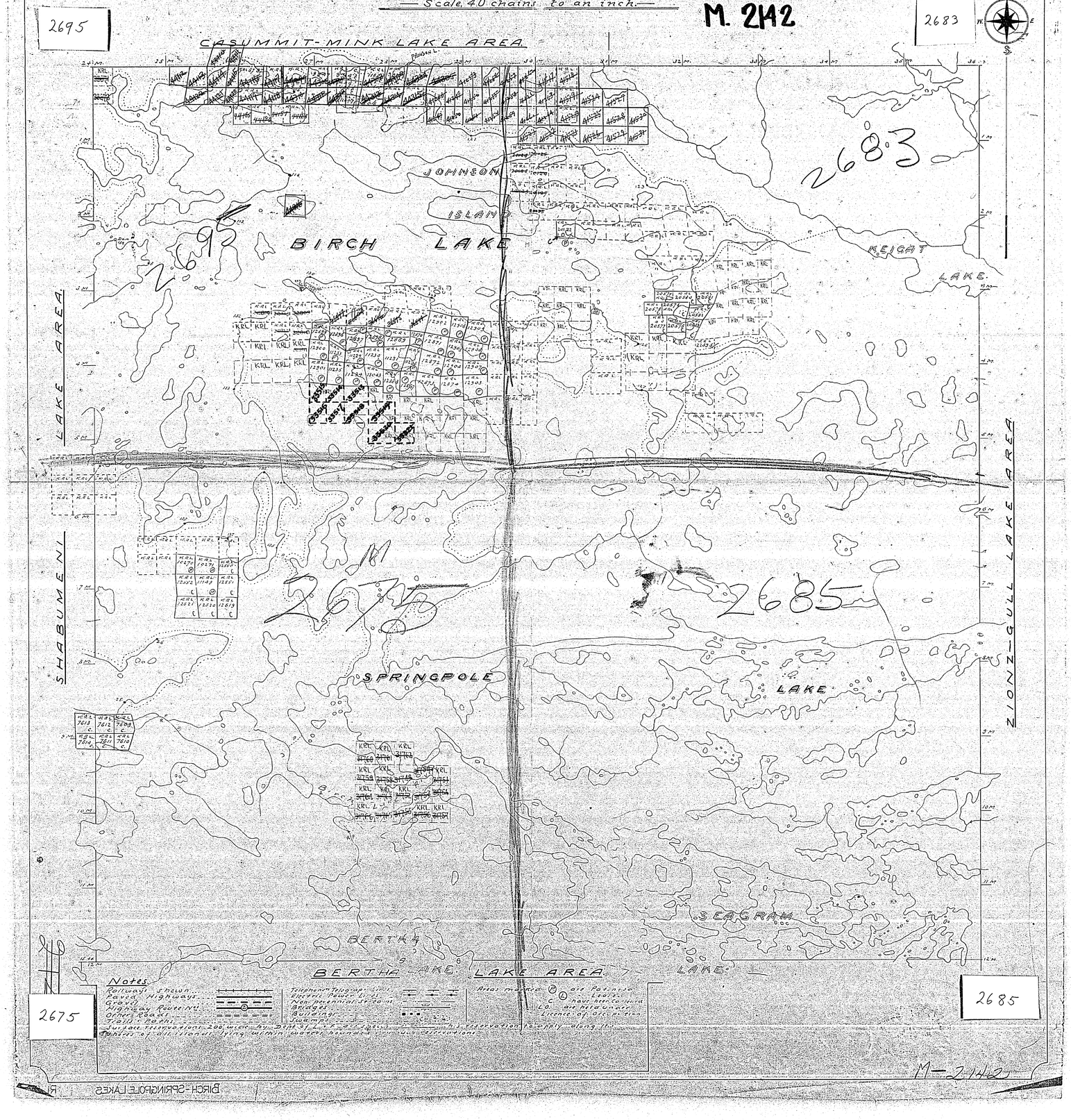

2675

2685

BIRCH-SPRINGPOLE LAKES

PLAN OF

BIRCH-SPRINGPOLE LAKES AREA.

RED LAKE MINING DIVISION.

DISTRICT OF KENORA. — PATRICIA PORTION.

Scale, 40 chains to an inch.
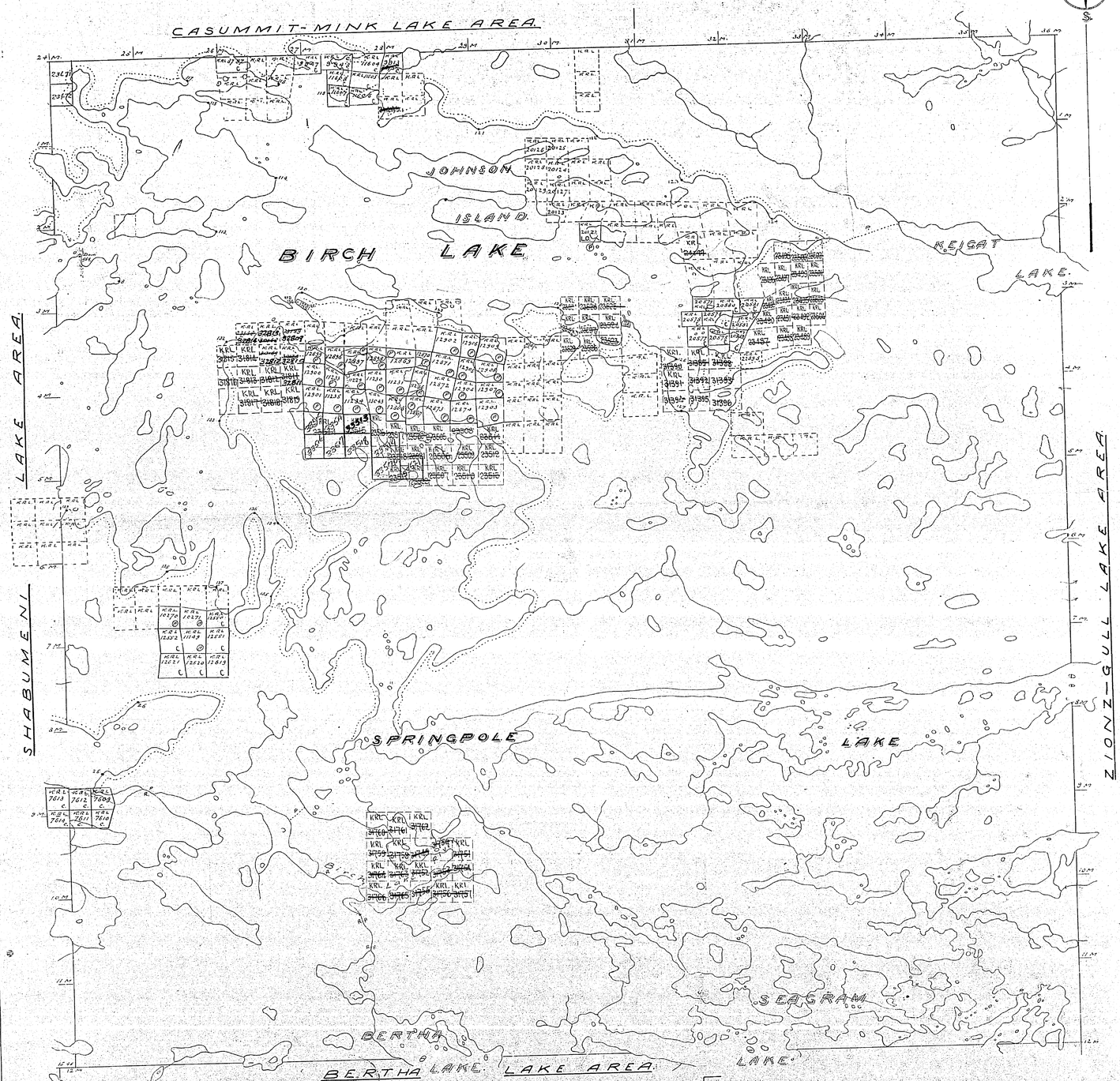
M.2142