1898

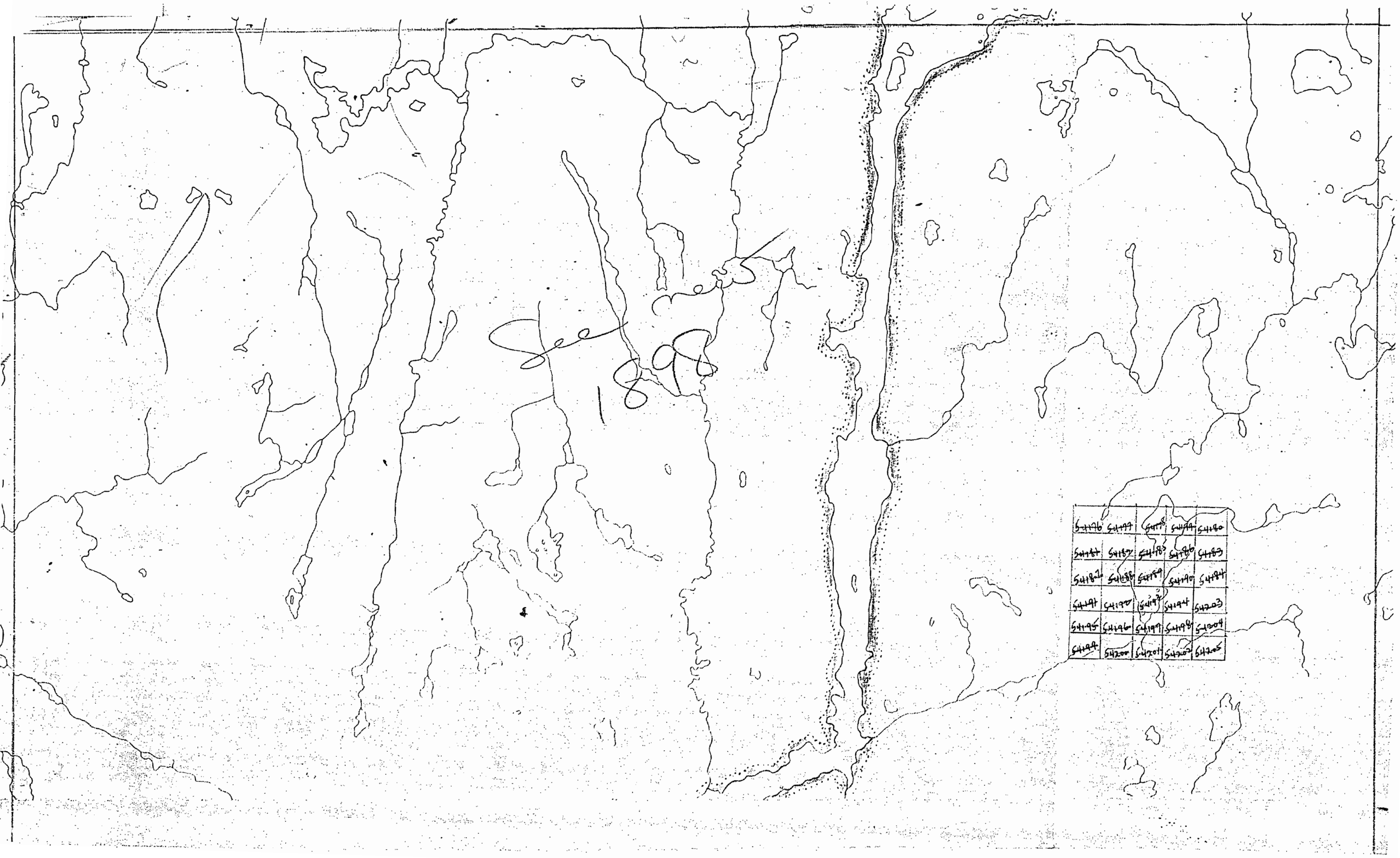
See 1898
54176 54177 54178 54179 54180
54181 54182 54183 54186 54183
54189 54188 54189 54190 54184
54191 54192 54193 54194 54203
54195 54196 54197 54198 54204
54199 54200 54201 54202 54205

REFERENCES

THE INFORMATION THAT APPEARS ON THIS MAP HAS BEEN COMPILED FROM VARIOUS SOURCES, AND ACCURACY IS NOT GUARANTEED. THOSE WISHING TO STAKE MINING CLAIMS SHOULD CONSULT WITH THE MINING RECORDER, MINISTRY OF NORTHERN DEVELOPMENT AND MINES, FOR ADDITIONAL INFORMATION ON THE STATUS OF THE LANDS SHOWN HEREON.

* Disposition by exploratory licence of occupation only

LEGEND

- HIGHWAY AND ROUTE No.
- OTHER ROADS
- TRAILS
- SURVEYED LINES:
  - TOWNSHIPS, BASE LINES, ETC.
  - LOTS, MINING CLAIMS, PARCELS, ETC.
- UNSURVEYED LINES:
  - LOT LINES
  - PARCEL BOUNDARY
  - MINING CLAIMS ETC.
- RAILWAY AND RIGHT OF WAY
- UTILITY LINES
- NON-PERENNIAL STREAM
- FLOODING OR FLOODING RIGHTS
- SUBDIVISION OR COMPOSITE PLAN
- RESERVATIONS
- ORIGINAL SHORELINE
- MARSH OR MUSKEG
- MINES
- TRAVERSE MONUMENT

DISPOSITION OF CROWN LANDS

TYPE OF DOCUMENT	SYMBOL
PATENT, SURFACE & MINING RIGHTS	●
" SURFACE RIGHTS ONLY	◒
" MINING RIGHTS ONLY	◓
LEASE, SURFACE & MINING RIGHTS	■
" SURFACE RIGHTS ONLY	◨
" MINING RIGHTS ONLY	◩
LICENCE OF OCCUPATION	▼
ORDER-IN-COUNCIL	OC
RESERVATION	⊙
CANCELLED	⊗
SAND & GRAVEL	⊕
LAND USE PERMITS FOR COMMERCIAL TOURISM, OUTPOST CAMPS	▽

NOTE: MINING RIGHTS IN PARCELS PATENTED PRIOR TO MAY 6, 1913, VESTED IN ORIGINAL PATENTEE, BY THE PUBLIC LANDS ACT, R.S.O. 1970, CHAP. 380, SEC. 63, SUBSEC. 1.

SCALE: 1 INCH = 40 CHAINS

FEET: 0 1000 2000 4000 6000 8000

METRES: 0 200 1000 (1 KM) 2000 (2 KM)

AREA

STEEL LAKE

M.N.R. ADMINISTRATIVE DISTRICT

TERRACE BAY

MINING DIVISION GERALDTON

THUNDER BAY

LAND TITLES / REGISTRY DIVISION

THUNDER BAY

Ministry of Natural Resources Ontario

Land Management Branch

APRIL 26, 1982

DATE February 1982

Number G-615

1898

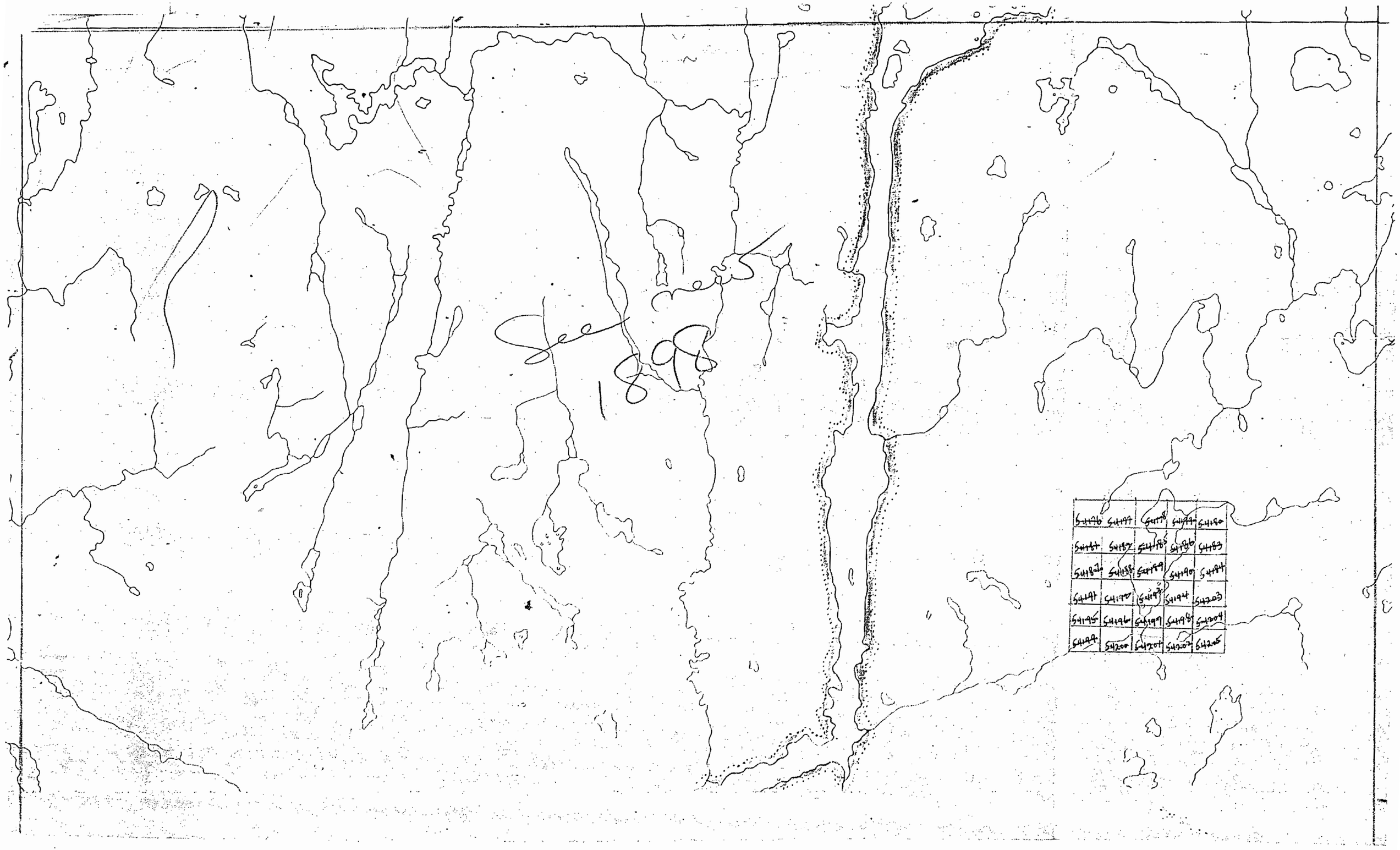
See 1898
54176 54177 54178 54179 54180
54181 54182 54183 54186 54183
54184 54185 54189 54190 54184
54191 54190 54193 54194 54203
54195 54196 54197 54198 54204
54199 54200 54201 54202 54205

1898

ZIRCON LAKE (M.2852)

BRAY LAKE (M.2855)

ISLINGTON LAKE (M.1663)

CAIRNGORM LAKE (M.1668)

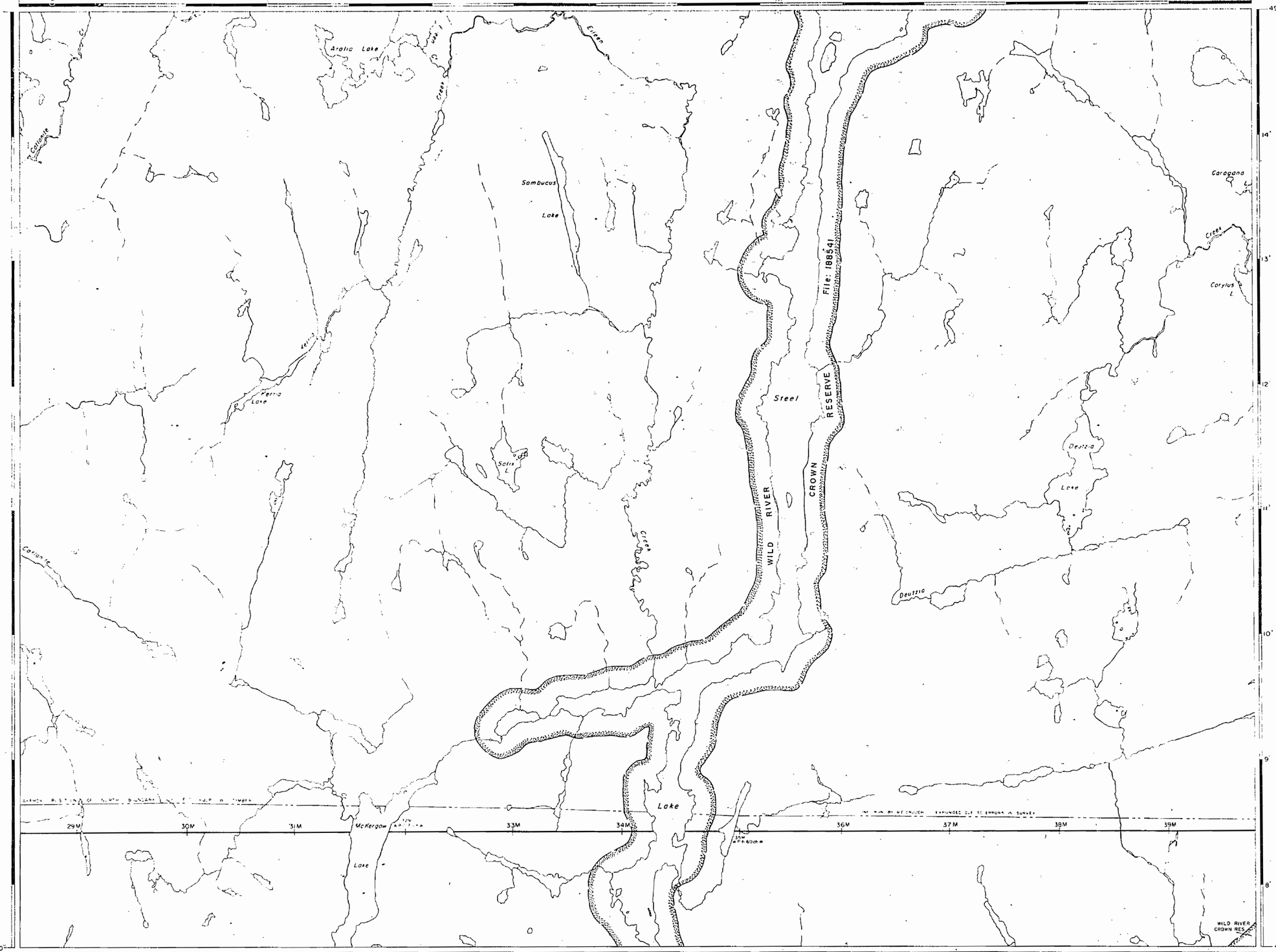

AREA OF

STEEL LAKE

DISTRICT OF THUNDER BAY

THUNDER BAY MINING DIVISION

SCALE: 1-INCH = 40 CHAINS

LEGEND

PATENTED LAND	Ⓟ
CROWN LAND SALE	C.S.
LEASES	Ⓛ
LOCATED LAND	Loc.
LICENSE OF OCCUPATION	L.O.
MINING RIGHTS ONLY	M.R.O.
SURFACE RIGHTS ONLY	S.R.O.
ROADS	
IMPROVED ROADS	
KING'S HIGHWAYS	
RAILWAYS	
POWER LINES	
MARSH OR MUSKEG	
MINES	
CANCELLED	C.

NOTES

400' surface rights reservation around all lakes and rivers.

1977

TERRACE BAY DIST
NATIONAL TOPOGRAPHIC SERIES 42E2
JULY 8/77

PLAN NO. M.1898

ONTARIO
MINISTRY OF NATURAL RESOURCES
SURVEYS AND MAPPING BRANCH

492 864

1898

ZIRCON LAKE (M.2852)

ISLINGTON LAKE (M.1663)

CAIRNGORM LAKE (M.1668)

AREA OF

STEEL LAKE

DISTRICT OF
THUNDER BAY

PORT ARTHUR
MINING DIVISION

SCALE: 1-INCH = 40 CHAINS

LEGEND

PATENTED LAND	Ⓟ
CROWN LAND SALE	C.S.
LEASES	Ⓛ
LOCATED LAND	Loc.
LICENSE OF OCCUPATION	L.O.
MINING RIGHTS ONLY	M.R.O.
SURFACE RIGHTS ONLY	S.R.O.
ROADS	
IMPROVED ROADS	
KING'S HIGHWAYS	
RAILWAYS	
POWER LINES	
MARSH OR MUSKEG	
MINES	
CANCELLED	C.

NOTES

400' surface rights reservation around all lakes and rivers.

DEPARTMENT OF MINES
21 1962
TO.....

1962

PLAN NO. M.1898

DEPARTMENT OF MINES
— ONTARIO —

492 864

1898

ZIRCON LAKE (M.2852)

BRAY LAKE (M.2855)

ISLINGTON LAKE (M.1663)

CAIRNGORM LAKE (M.1668)

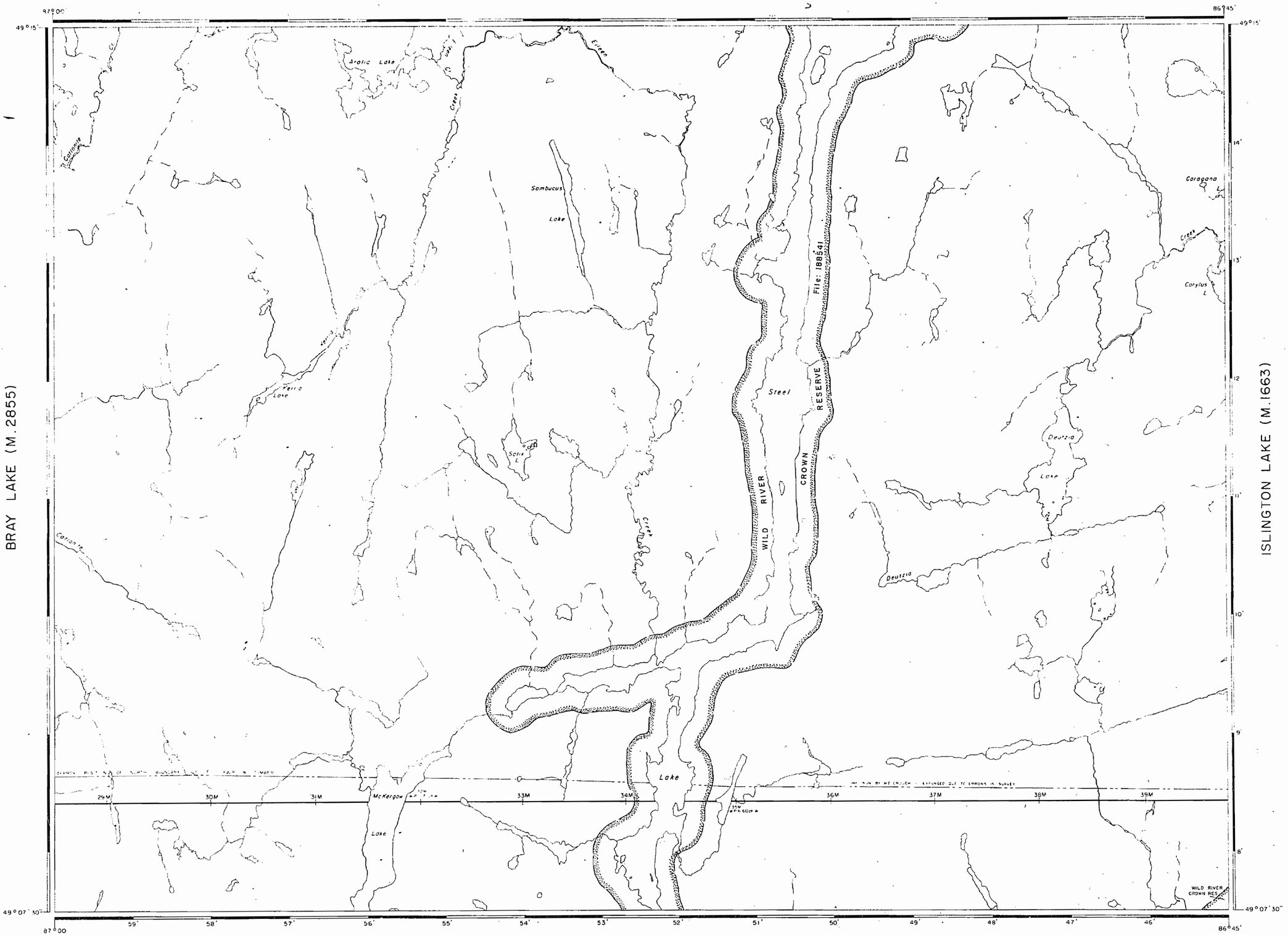

492 864

AREA OF

STEEL LAKE

DISTRICT OF THUNDER BAY

THUNDER BAY MINING DIVISION

SCALE: 1-INCH = 40 CHAINS

LEGEND

PATENTED LAND	Ⓟ
CROWN LAND SALE	C.S.
LEASES	Ⓛ
LOCATED LAND	Loc.
LICENSE OF OCCUPATION	L.O.
MINING RIGHTS ONLY	M.R.O.
SURFACE RIGHTS ONLY	S.R.O.
ROADS	
IMPROVED ROADS	
KING'S HIGHWAYS	
RAILWAYS	
POWER LINES	
MARSH OR MUSKEG	
MINES	
CANCELLED	C.

NOTES

400' surface rights reservation around all lakes and rivers.

1977

TERRACE BAY DIST JULY 8/77

NATIONAL TOPOGRAPHIC SERIES 42 E 2

PLAN NO. M.1898

ONTARIO

MINISTRY OF NATURAL RESOURCES

SURVEYS AND MAPPING BRANCH

ZIRCON LAKE G-465

BRAY LAKE G-584

ISLINGTON LAKE G-593

CAIRNGORM LAKE G-585

87°00' 86°45'

49°15' 49°07'30"

14' 13' 12' 11' 10' 9' 8'

59' 58' 57' 56' 55' 54' 53' 52' 51' 50' 49' 48' 47' 46'

Arolia Lake

Sambucus Lake

Kerria Lake

Salix L.

Steel River

Caragana Creek

Corylus L.

Deutzia Lake

Deutzia

Calionite

McKergow Lake

APPROX. POSITION OF NORTH BOUNDARY OF PIC PULP & TIMBER

29M 30M 31M 32M W.P.0.70ch.W 33M 34M 35M W.P.6.60ch.W 36M 37M 38M 39M

LINE RUN BY WE CHOUCH – EXPUNGED DUE TO ERRORS IN SURVEY.

S.T.M.R. WITHDRAWN W72/83*

WILD RIVER CROWN RESERVE

FILE 18541

WILD RIVER CROWN RES.

SURFACE & MINING RTS. RESERVED W72/83

492 864

-regulated Steel River Provincial Park
-boundary etc.



* Disposition by exploratory licence of occupation only.

~~S.T.M.R. WITHDRAWN W72/83*~~

LEGEND

- HIGHWAY AND ROUTE No.
- OTHER ROADS
- TRAILS
- SURVEYED LINES
  - TOWNSHIPS, BASE LINES, ETC
  - LOTS, MINING CLAIMS, PARCELS, ETC
- UNSURVEYED LINES
  - LOT LINES
  - PARCEL BOUNDARY
  - MINING CLAIMS ETC
- RAILWAY AND RIGHT OF WAY
- UTILITY LINES
- NON-PERENNIAL STREAM
- FLOODING OR FLOODING RIGHTS
- SUBDIVISION OR COMPOSITE PLAN
- RESERVATIONS
- ORIGINAL SHORELINE
- MARSH OR MUSKEG
- MINES
- TRAVERSE MONUMENT

DISPOSITION OF CROWN LANDS

TYPE OF DOCUMENT	SYMBOL
PATENT, SURFACE & MINING RIGHTS	●
" , SURFACE RIGHTS ONLY	◐
" , MINING RIGHTS ONLY	◑
LEASE, SURFACE & MINING RIGHTS	■
" , SURFACE RIGHTS ONLY	▤
" , MINING RIGHTS ONLY	▥
LICENCE OF OCCUPATION	▼
ORDER-IN-COUNCIL	OC
RESERVATION	Ⓡ
CANCELLED	Ⓒ
SAND & GRAVEL	Ⓢ

NOTE: MINING RIGHTS IN PARCELS PATENTED PRIOR TO MAY 6, 1913, VESTED IN ORIGINAL PATENTEE BY THE PUBLIC LANDS ACT, R.S.O. 1970, CHAP 380, SEC 63, SUBSEC 1

SCALE: 1 INCH = 40 CHAINS

FEET 0 1000 2000 4000 6000 8000

METRES 0 200 1000 (1 KM) 2000 (2 KM)

AREA Steel River Provincial Waterway Park

STEEL LAKE

M.N.R. ADMINISTRATIVE DISTRICT

TERRACE BAY

MINING DIVISION & GERALDTON

THUNDER BAY

LAND TITLES / REGISTRY DIVISION

THUNDER BAY

Ontario Ministry of Natural Resources — Land Management Branch

April 26, 1982

Date February 1982

Number G-615

1898

ZIRCON LAKE (M.2852)

ISLINGTON LAKE (M.1663)

CAIRNGORM LAKE (M.1668)

AREA OF

STEEL LAKE

DISTRICT OF
THUNDER BAY

PORT ARTHUR
MINING DIVISION

SCALE: 1-INCH = 40 CHAINS

LEGEND

PATENTED LAND	Ⓟ
CROWN LAND SALE	C.S.
LEASES	Ⓛ
LOCATED LAND	Loc.
LICENSE OF OCCUPATION	L.O.
MINING RIGHTS ONLY	M.R.O.
SURFACE RIGHTS ONLY	S.R.O.
ROADS	
IMPROVED ROADS	
KING'S HIGHWAYS	
RAILWAYS	
POWER LINES	
MARSH OR MUSKEG	
MINES	
CANCELLED	C.

NOTES

400' surface rights reservation around all lakes and rivers.

DEPARTMENT OF MINES
21 1962
19.....

1962

PLAN NO. M.1898

DEPARTMENT OF MINES

— ONTARIO —