

Hazen Twp. - M.923

Emerald Twp
-M.785-

THE TOWNSHIP
OF
STETHAM

DISTRICT OF
SUDBURY

PORCUPINE
MINING DIVISION

SCALE: 1-INCH = 40 CHAINS

LEGEND

- PATENTED LAND (P)
- CROWN LAND SALE C.S.
- LEASES (L)
- LOCATED LAND Loc.
- LICENSE OF OCCUPATION L.O.
- MINING RIGHTS ONLY M.R.O.
- SURFACE RIGHTS ONLY S.R.O.
- ROADS
- IMPROVED ROADS
- KING'S HIGHWAYS
- RAILWAYS
- POWER LINES
- MARSH OR MUSKEG
- MINES
- CANCELLED

NOTES

- 400' surface rights reservation around all lakes and rivers.
- 400' Surface Rights Reservation Around Kenetogami Lake To The Dept. Of Lands & Forests File-160708

C.B.C. Tower Site

DATE OF ISSUE
SEP 17 1976

RECEIVED
SEP 20 1976
AM PM
7 8 9 10 11 12 1 2 3 4 5 6

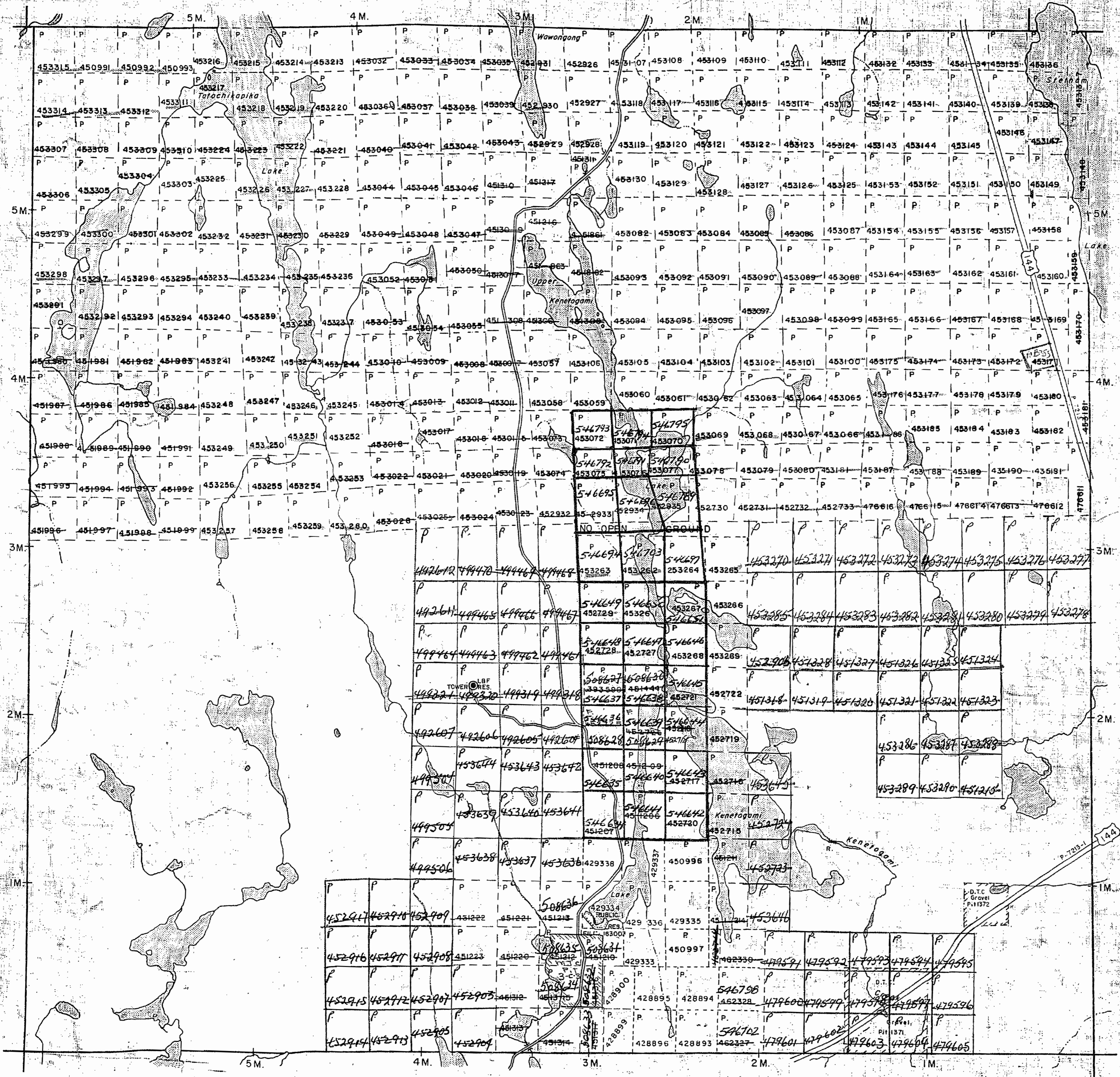
PLAN NO. **M.1129**

ONTARIO
MINISTRY OF NATURAL RESOURCES
SURVEYS AND MAPPING BRANCH

Carter Twp. M.703

Mattagami Twp. - M.858

Noble Twp. - M.1026



Hazen Twp - M.923

Emerald Twp - M.785

THE TOWNSHIP OF **STETHAM**

DISTRICT OF SUDBURY

PORCUPINE MINING DIVISION

SCALE: 1-INCH = 40 CHAINS

DISPOSITION OF CROWN LANDS

- PATENT, SURFACE AND MINING RIGHTS
- " SURFACE RIGHTS ONLY
- " MINING RIGHTS ONLY
- LEASE, SURFACE AND MINING RIGHTS
- " SURFACE RIGHTS ONLY
- " MINING RIGHTS ONLY
- LICENCE OF OCCUPATION
- ROADS
- IMPROVED ROADS
- KING'S HIGHWAYS
- RAILWAYS
- POWER LINES
- MARSH OR MUSKEG
- MINES
- CANCELLED
- REMOTE TOURIST CAMP

NOTES

400' surface rights reservation along the shores of all lakes and rivers

Areas withdrawn from staking under Section 43 of the Mining Act (R.S.O. 1970)

Order No	File	Date	Disposition
(R)	Public Use Res. 163003	21/5/63	S.R.

400' Surface Rights Reservation around Kenetogami Lake to the Ministry of Natural Resources. File 160708

△ Trapline Camp
■ d.u.p. **DATE OF ISSUE**

MAY 25 1998

PROVINCIAL RECORDING OFFICE - SUDBURY

Received Jan 4/80

PLAN NO **M 1129**

ONTARIO
MINISTRY OF NATURAL RESOURCES
SURVEYS AND MAPPING BRANCH

Carter Twp - M.703

Maitagami Twp - M.858

Noble Twp - M.1026



Hazen Twp. - M.923

Emerald Twp. - M.785-

THE TOWNSHIP OF
OF
STETHAM

DISTRICT OF
SUDBURY

LARGER LAKE
MINING DIVISION

SCALE: 1-INCH 40 CHAINS

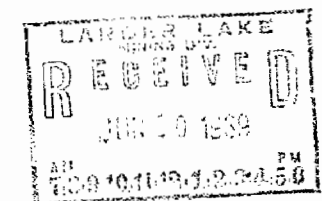
LEGEND

- PATENTED LAND Ⓟ
- CROWN LAND SALE C.S.
- LEASES Ⓛ
- LOCATED LAND Loc.
- LICENSE OF OCCUPATION L.O.
- MINING RIGHTS ONLY M.R.O.
- SURFACE RIGHTS ONLY S.R.O.
- ROADS — — — — —
- IMPROVED ROADS — — — — —
- KING'S HIGHWAYS — — — — —
- RAILWAYS — — — — —
- POWER LINES — — — — —
- MARSH OR MUSKEG — — — — —
- MINES Ⓧ
- CANCELLED C.

NOTES

400' surface rights reservation around all lakes and rivers.

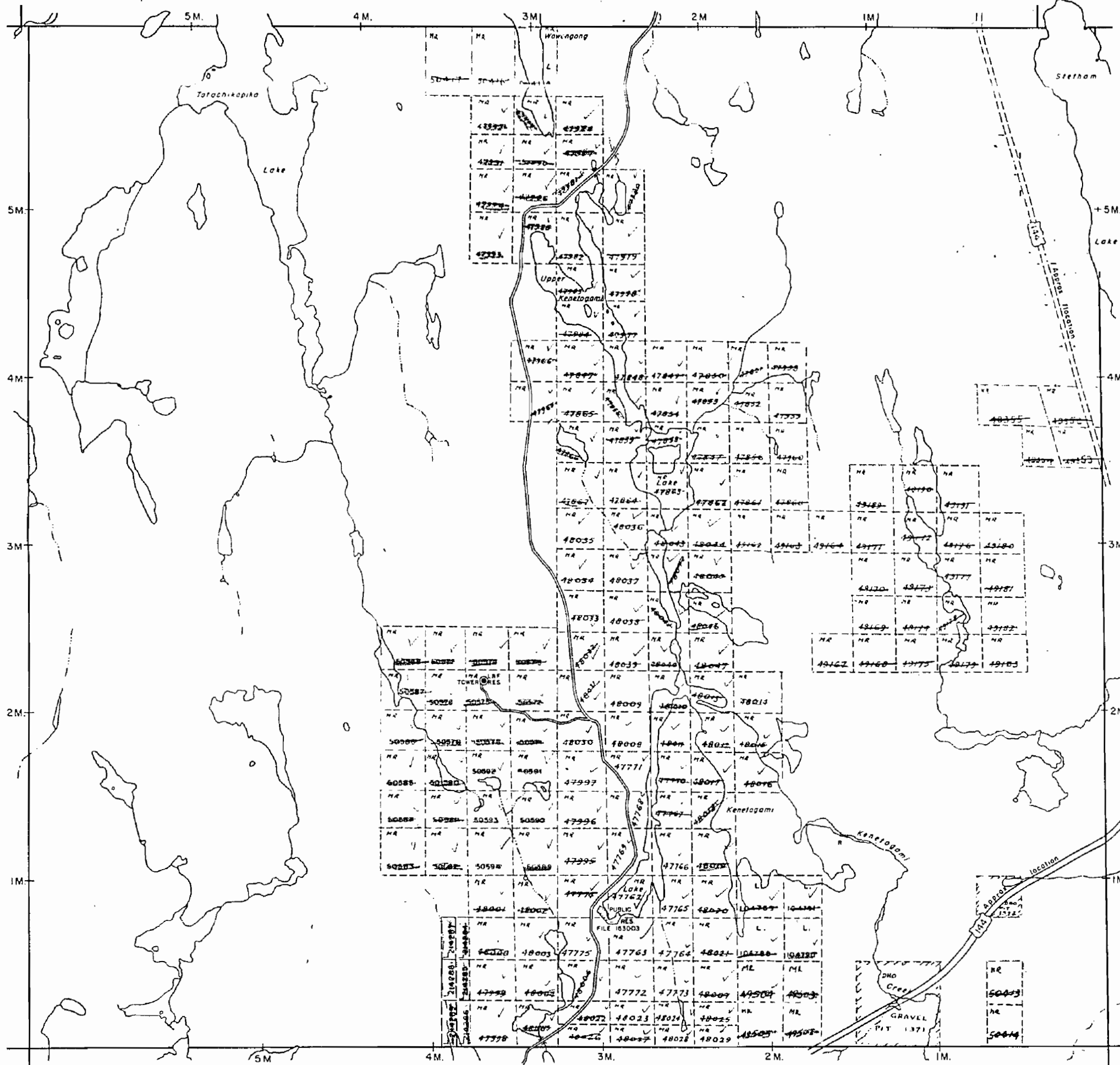
400' Surface Rights Reservation Around Kenetogami Lake To The Dept. Of Lands & Forests File-160708



PLAN NO. **M.1129**

DEPARTMENT OF MINES

— ONTARIO —



Carter Twp. M.703

Mattagami Twp. - M.858

Noble Twp. - M.1026

Hazen Twp. - M.923

Emerald Twp. - M.785-

THE TOWNSHIP OF
STETHAM

DISTRICT OF
SUDBURY

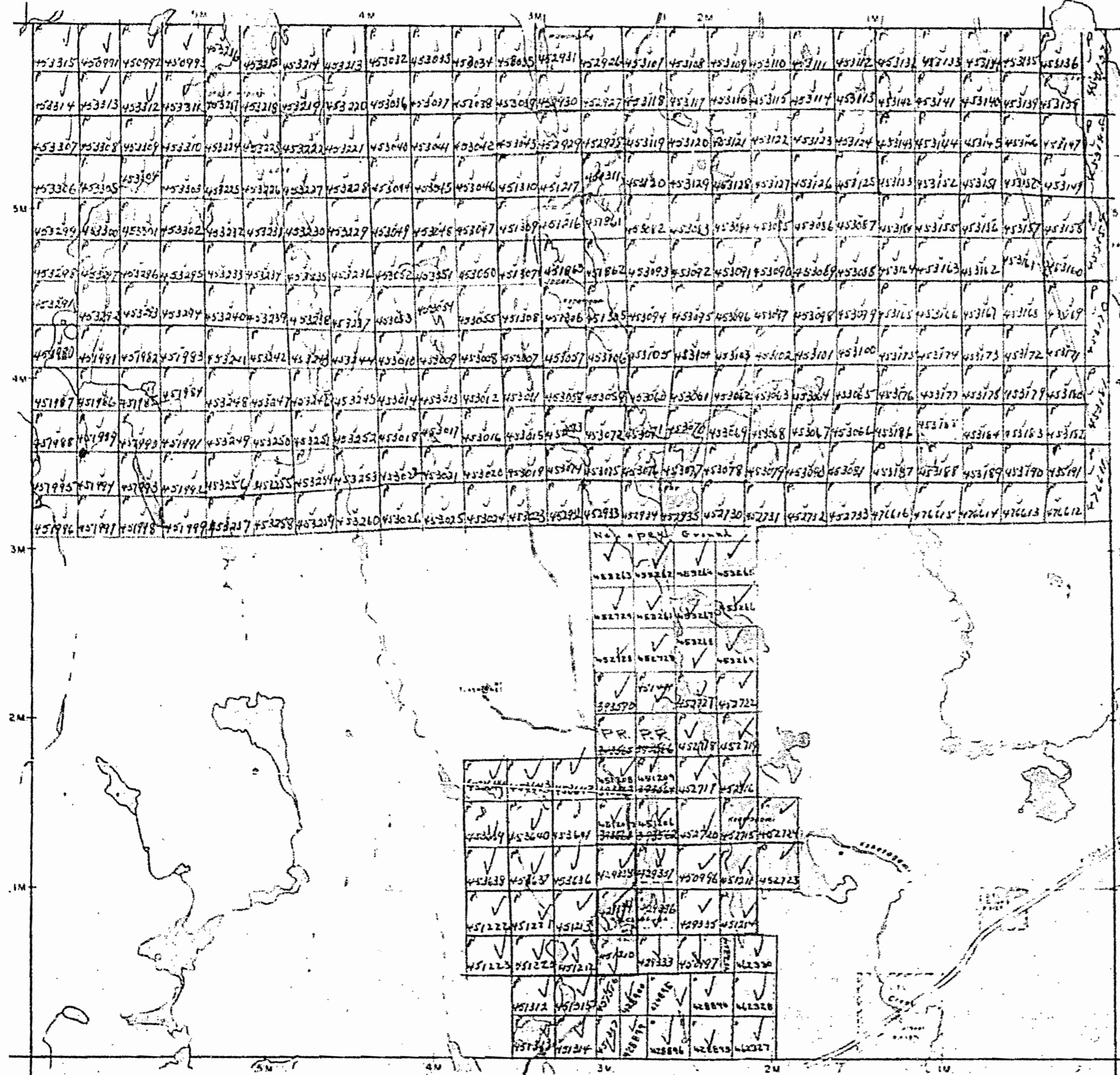
PORCUPINE
MINING DIVISION

SCALE: 1-INCH 40 CHAINS

Carler Twp. M.703

Mattagami Twp. - M.858

Noble Twp. - M.1026



LEGEND



- PATENTED LAND Ⓟ
- CROWN LAND SALE CS
- LEASES Ⓞ
- LOCATED LAND Loc
- LICENSE OF OCCUPATION L.O.
- MINING RIGHTS ONLY M.R.O.
- SURFACE RIGHTS ONLY S.H.O.
- ROADS —
- IMPROVED ROADS —
- KING'S HIGHWAYS —
- RAILWAYS —
- POWER LINES —
- MARSH OR MUSKEG —
- MINES X
- CANCELLED C
- L U P

NOTES

400' surface rights reservation around all lakes and rivers

400' Surface Rights Reservation Around Kenetogami Lake To The Dept. Of Lands & Forests File-160708

P.R. pending recording



PLAN NO. **M.1129**

MINISTRY OF NATURAL RESOURCES
SURVEYS AND MAPPING BRANCH

Hazen Twp. - M.923

Emerald Twp. - M.785-

THE TOWNSHIP OF

STETHAM

DISTRICT OF SUDBURY

PORCUPINE MINING DIVISION

SCALE: 1-INCH = 40 CHAINS

DISPOSITION OF CROWN LANDS

- PATENT, SURFACE AND MINING RIGHTS ----- ●
- " SURFACE RIGHTS ONLY ----- ○
- " MINING RIGHTS ONLY ----- ◐
- LEASE, SURFACE AND MINING RIGHTS ----- ■
- " SURFACE RIGHTS ONLY ----- □
- " MINING RIGHTS ONLY ----- ▣
- LICENCE OF OCCUPATION ----- ▼
- ROADS -----
- IMPROVED ROADS -----
- KING'S HIGHWAYS -----
- RAILWAYS -----
- POWER LINES -----
- MARSH OR MUSKEG -----
- MINES -----
- CANCELLED -----
- ◆ REMOTE TOURIST CAMP

NOTES

400' surface rights reservation along the shores of all lakes and rivers.

Areas withdrawn from staking under Section 43 of the Mining Act (R.S.O. 1970)

Order No.	File	Date	Disposition
(1) Public Use Res.	163003	21/5/63	S.R.

400' Surface Rights Reservation around Kenetogami Lake to the Ministry of Natural Resources. File 160708.

- △ Trapline Camp
- d.u.p.

Received Jan 4/80

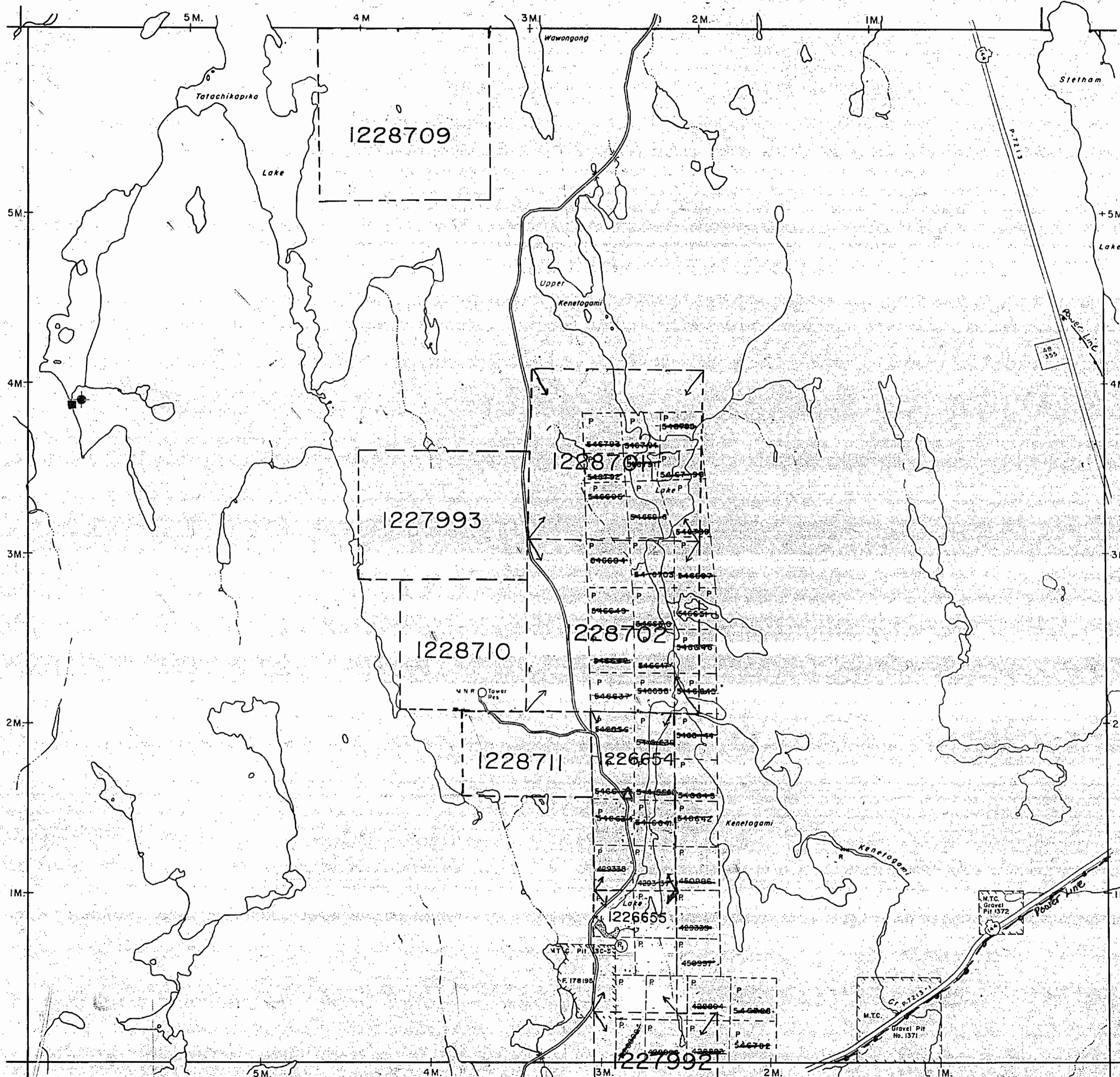
PLAN NO **M.1129**

ONTARIO
MINISTRY OF NATURAL RESOURCES
SURVEYS AND MAPPING BRANCH

Carter Twp. M.703

Mattagami Twp. - M.858

Noble Twp. - M.1026



THE INFO APPEARS HAS BE FROM VA AND AC GUARAN WISHING ING CLAI SULT. WI RECORDI NORTH ME NT AN DITIONA ON THE LANDS S

1129

Hazen Twp. - M.923

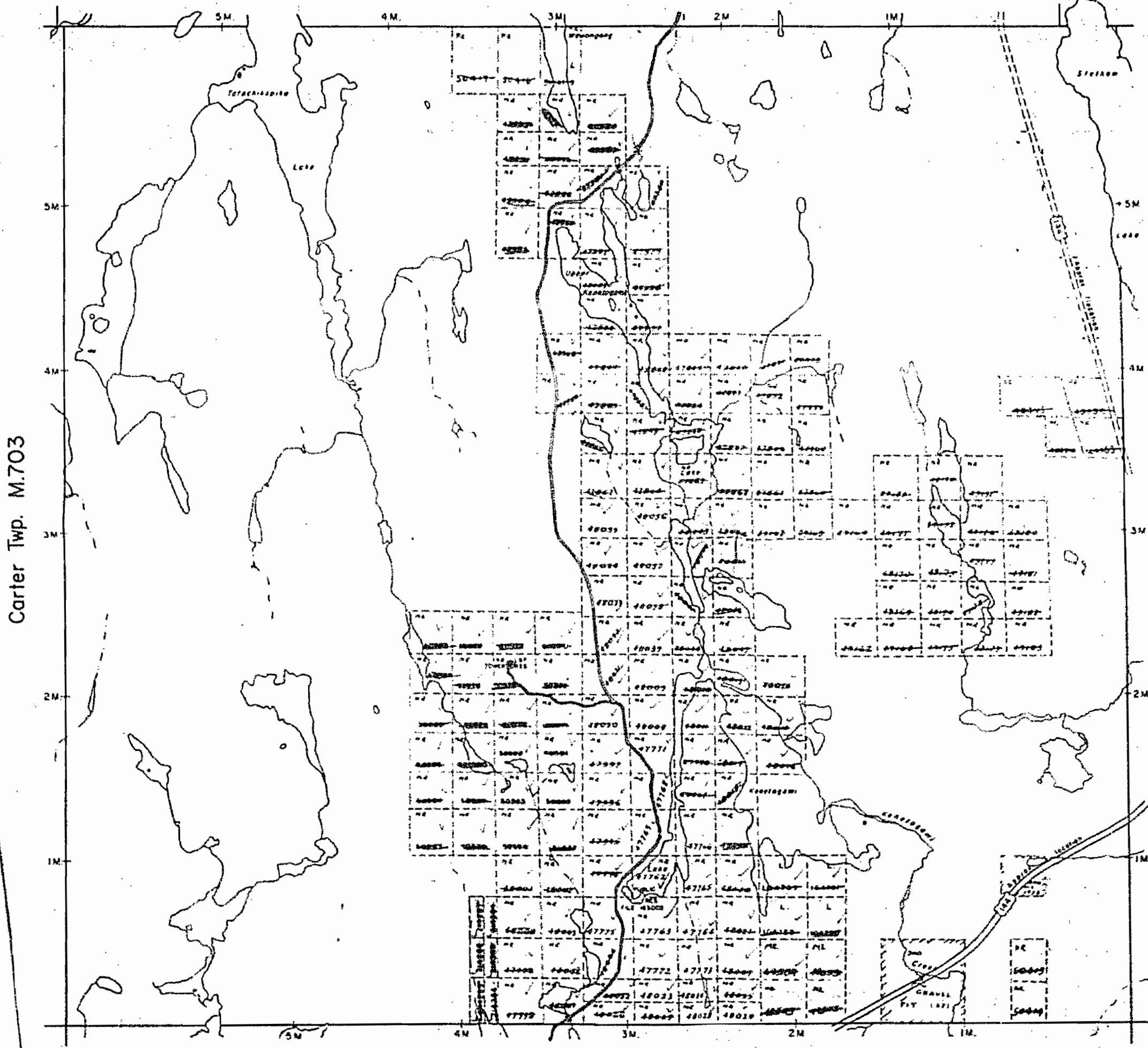
Emerald Twp. - M.785-

THE TOWNSHIP OF
OF
Old
STETHAM

DISTRICT OF
SUDBURY

LARDER LAKE
MINING DIVISION

SCALE: 1-INCH 40 CHAINS




LEGEND

PATENTED LAND	Ⓟ
CROWN LAND SALE	C.S
LEASES	Ⓛ
LOCATED LAND	Loc.
LICENSE OF OCCUPATION	L.O
MINING RIGHTS ONLY	M.R.O
SURFACE RIGHTS ONLY	S.R.O.
ROADS	—
IMPROVED ROADS	—
KING'S HIGHWAYS	—
RAILWAYS	—
POWER LINES	—
MARSH OR MUSKEG	—
MINES	Ⓧ
CANCELLED	C

NOTES

400' surface rights reservation around all lakes and rivers

400' Surface Rights Reservation Around Kenetagami Lake To The Dept. Of Lands & Forests File-160708



PLAN NO. **M.1129**

DEPARTMENT OF MINES

— ONTARIO —

THE TOWNSHIP OF
STETHAM

DISTRICT OF
SUDBURY

PORCUPINE
MINING DIVISION

SCALE: 1-INCH 40 CHAINS

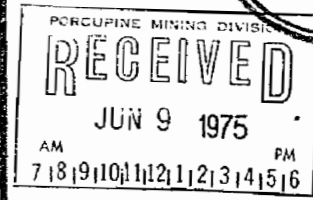

LEGEND

- PATENTED LAND (P)
- CROWN LAND SALE (C.S)
- LEASES (L)
- LOCATED LAND (Loc)
- LICENSE OF OCCUPATION (L.O.)
- MINING RIGHTS ONLY (M.R.O)
- SURFACE RIGHTS ONLY (S.R.O)
- ROADS
- IMPROVED ROADS
- KING'S HIGHWAYS
- RAILWAYS
- POWER LINES
- MARSH OR MUSKEG
- MINES
- CANCELLED
- R U P

NOTES

- 400' surface rights reservation around all lakes and rivers.
- 400' Surface Rights Reservation Around Kenetogami Lake To The Dept. Of Lands & Forests File-160708

PR pending recording



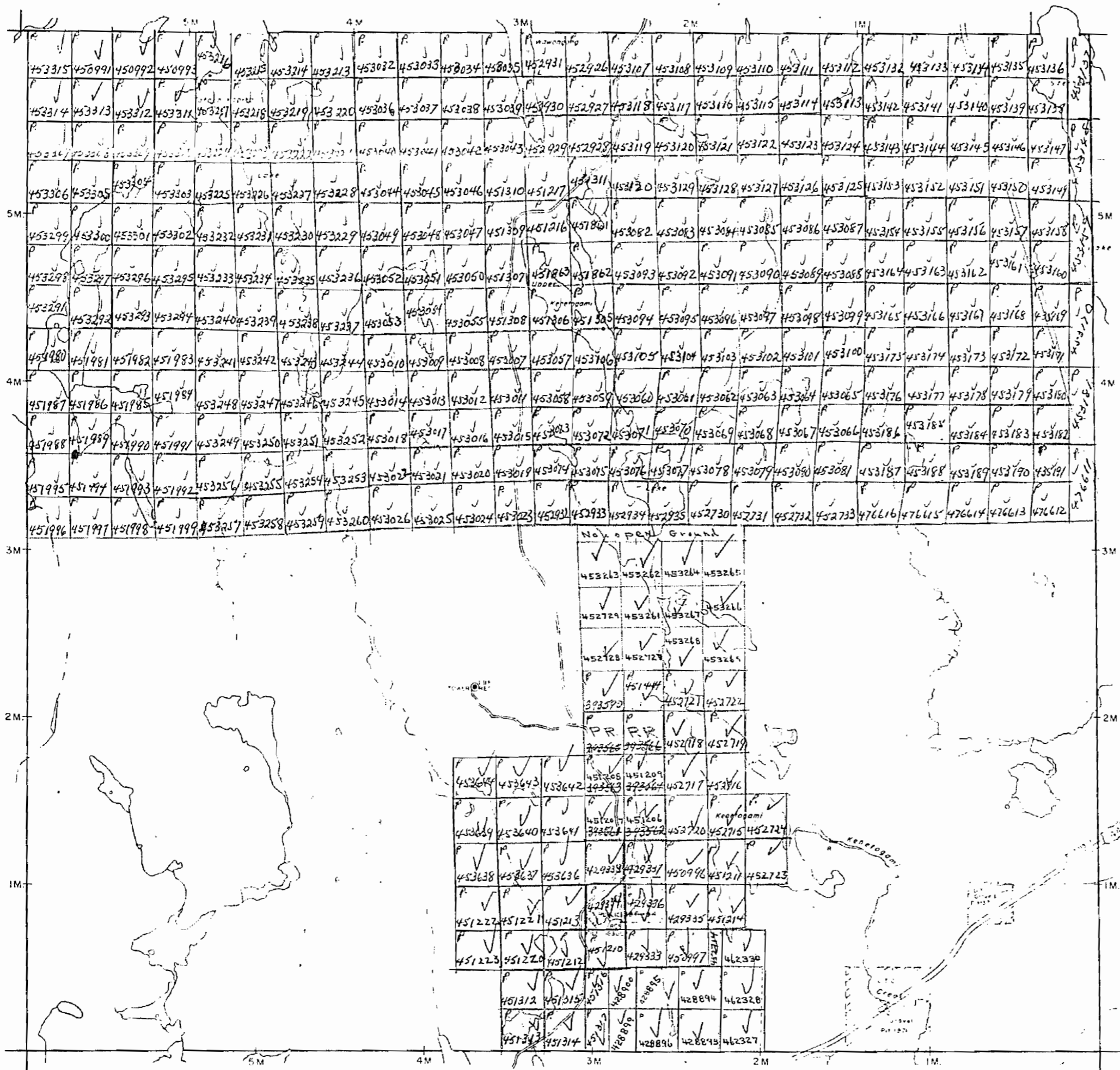
PLAN NO. M.1129

MINISTRY OF NATURAL RESOURCES
SURVEYS AND MAPPING BRANCH

Carter Twp. M.703

Mattagami Twp. - M.858

Noble Twp. - M.1026



Hazen Twp. - M.923

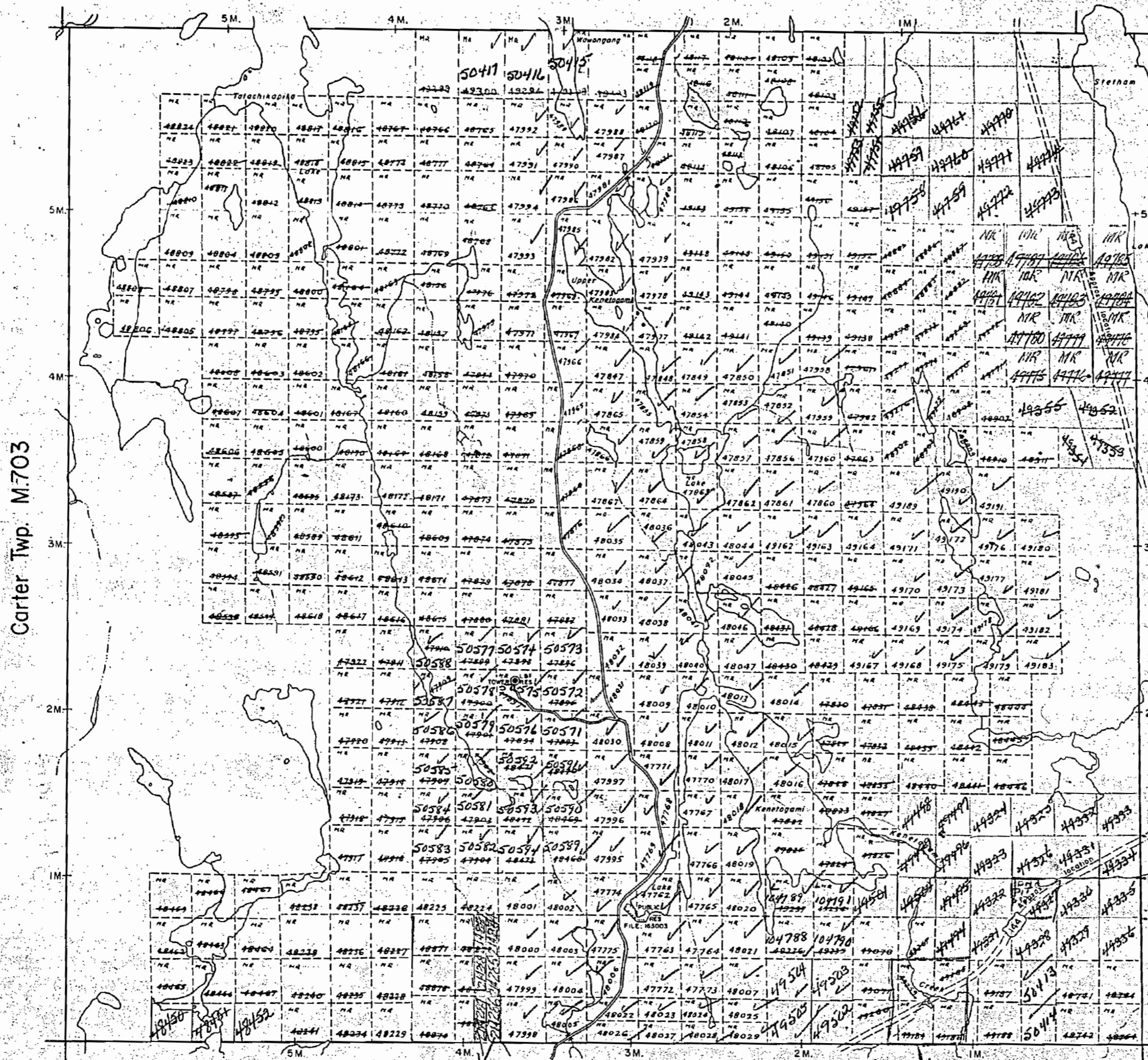
Emerald Twp - M.785-

THE TOWNSHIP OF
OF
STETHAM

DISTRICT OF
SUDBURY

MONTREAL RIVER
MINING DIVISION

SCALE: 1-INCH 40 CHAINS



LEGEND

- PATENTED LAND Ⓟ
- CROWN LAND SALE Ⓢ
- LEASES Ⓛ
- LOCATED LAND Loc
- LICENSE OF OCCUPATION L.O.
- MINING RIGHTS ONLY M.R.O.
- SURFACE RIGHTS ONLY S.R.O.
- ROADS —
- IMPROVED ROADS —
- KING'S HIGHWAYS —
- RAILWAYS —
- POWER LINES —
- MARSH OR MUSKEG —
- MINES —
- CANCELLED —

NOTES

400' surface rights reservation around all lakes and rivers.

*Replaced
June 10/69
D.M.C.*

PLAN NO. **M.1129**

DEPARTMENT OF MINES

— ONTARIO —

TOWNSHIP OF STETHAM. M-1129

DISTRICT OF SUDBURY. MONTREAL RIVER MINING DIVISION.

Scale: 40 chains to an inch.



HAZEN TWP.

Run by O.L.S. H. J. Beatty 1911.
4M 30.00 3M WEST 80.00 2M

CARTER TWP.

Walter Smith 1918

O.L.S. Run 2M

48824	48821	48820	48817	48816	48767	48766	48765	47992	47989	47988	48120	48115	48117	48110	48109	48102
48823	48822	48819	48818	48815	48774	48771	48770	47991	47990	47987	48121	48114	48111	48108	48107	48104
48820	48811	48812	48813	48804	48773	48770	48763	47994	47986	47981	47980	48115	48114	48113	48106	48105
48829	48804	48803	48802	48801	48772	48769	48768	47993	47985	47982	47979	48118	48119	48150	48151	48157
48808	48807	48798	48797	48800	48164	48163	48150	47996	47992	47968	47983	47978	48143	48144	48145	48151
48806	48805	48797	48796	48795	48162	48161	48158	47995	47991	47967	47984	47977	48142	48141	48140	48151
	48608	48605	48602	48601	48161	48160	48159	47974	47970	47966	47847	47848	47849	47850	47851	47958
	48607	48604	48601	48601	48160	48159	48159	47973	47969	47965	47845	47855	47859	47853	47852	47958
	48606	48605	48600	48600	48169	48168	48168	47872	47871	47868	47866	47857	47858	47857	47856	47959
	48597	48596	48595	48713	48172	48171	48171	47873	47870	47869	48767	47864	47863	47862	47861	47860
	48593	48592	48589	48711	48170	48169	48169	47874	47875	47876	48035	48036	48043	48044	48162	48163
	48594	48591	48590	48712	48170	48170	48170	47875	47878	47877	48034	48037	48042	48045	48162	48162
	48595	48599	48618	48717	48171	48171	48171	47876	47881	47882	48032	48038	48041	48046	48161	48162
	47922	47911	47910	47899	47911	47910	47899	47899	47899	47896	48032	48039	48040	48047	48163	48164
	47921	47912	47909	47900	47912	47911	47900	47900	47900	47895	48031	48009	48010	48013	48163	48164
	47920	47913	47908	47901	47913	47912	47901	47901	47901	47893	48030	48008	48011	48012	48164	48165
	47919	47914	47907	47902	47914	47913	47902	47902	47902	47897	48030	48007	48011	48015	48165	48166
	47918	47915	47906	47903	47915	47914	47903	47903	47903	47896	48030	48006	48011	48018	48166	48167
	47917	47916	47905	47904	47916	47915	47904	47904	47904	47895	48030	48005	48011	48019	48167	48168
48259	48240	48241	48238	48237	48226	48225	48224	48001	48002	47774	47762	47765	48020	48237	48234	
48242	48245	48244	48239	48236	48221	48227	48226	48000	48003	47775	47763	47764	48021	48236	48235	
48245	48246	48247	48240	48235	48223	48227	48225	47999	48004	48006	47772	47773	48007	48071	48235	
		48241	48234	48229	48229	48229	48229	47998	48005	48022	48023	48024	48025	48072	48234	
									48026	48027	48028	48029		48073	48233	

400 Reserve to the Dept. of Lands & Forests shown thus:

NOBLE TWP.

Public Reserve
SR reserved to Crown

MATTAGAMI TWP.

Run by O.L.S. Fitzgerald 1911.

Hazen Twp. - M.923

Emerald Twp. - M.785-

THE TOWNSHIP
OF
STETHAM

DISTRICT OF
SUDBURY

SUDBURY
MINING DIVISION

SCALE: 1-INCH .40 CHAINS

LEGEND

PATENTED LAND	Ⓟ
CROWN LAND SALE	C.S.
LEASES	Ⓛ
LOCATED LAND	Loc.
LICENSE OF OCCUPATION	L.O.
MINING RIGHTS ONLY	M.R.O.
SURFACE RIGHTS ONLY	S.R.O.
ROADS	—
IMPROVED ROADS	—
KING'S HIGHWAYS	—
RAILWAYS	—
POWER LINES	—
MARSH OR MUSKEG	—
MINES	Ⓜ
CANCELLED	Ⓧ

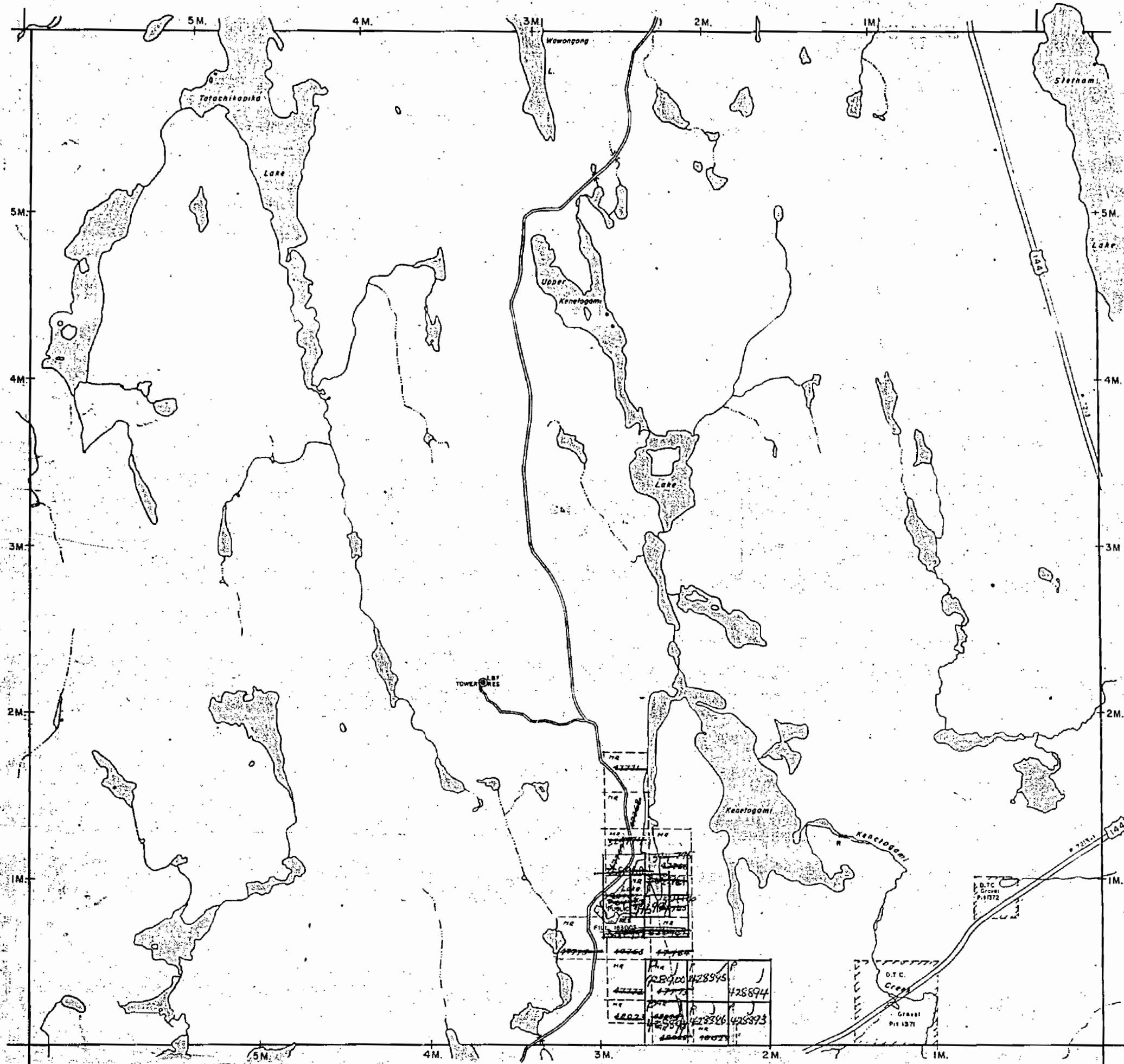
NOTES

400' surface rights reservation around all lakes and rivers.

400' Surface Rights Reservation Around Kenetogami Lake To The Dept. Of Lands & Forests File-160708

Carter Twp. M.703

Mattagami Twp. - M.858



Noble Twp. - M.1026

PLAN NO. **M.1129**

ONTARIO
DEPARTMENT OF MINES
AND NORTHERN AFFAIRS

Hazen Twp. - M.923

Emerald Twp. - M.785-

THE TOWNSHIP OF
OF
STETHAM

DISTRICT OF
SUDBURY

PORCUPINE
MINING DIVISION

SCALE: 1-INCH 40 CHAINS

LEGEND

- PATENTED LAND Ⓟ
- CROWN LAND SALE C.S.
- LEASES Ⓛ
- LOCATED LAND Loc
- LICENSE OF OCCUPATION L.O.
- MINING RIGHTS ONLY M.R.O.
- SURFACE RIGHTS ONLY S.R.O.
- ROADS — — — — —
- IMPROVED ROADS — — — — —
- KING'S HIGHWAYS — — — — —
- RAILWAYS — — — — —
- POWER LINES — — — — —
- MARSH OR MUSKEG — — — — —
- MINES Ⓜ
- CANCELLED C
- R.U.P.

NOTES

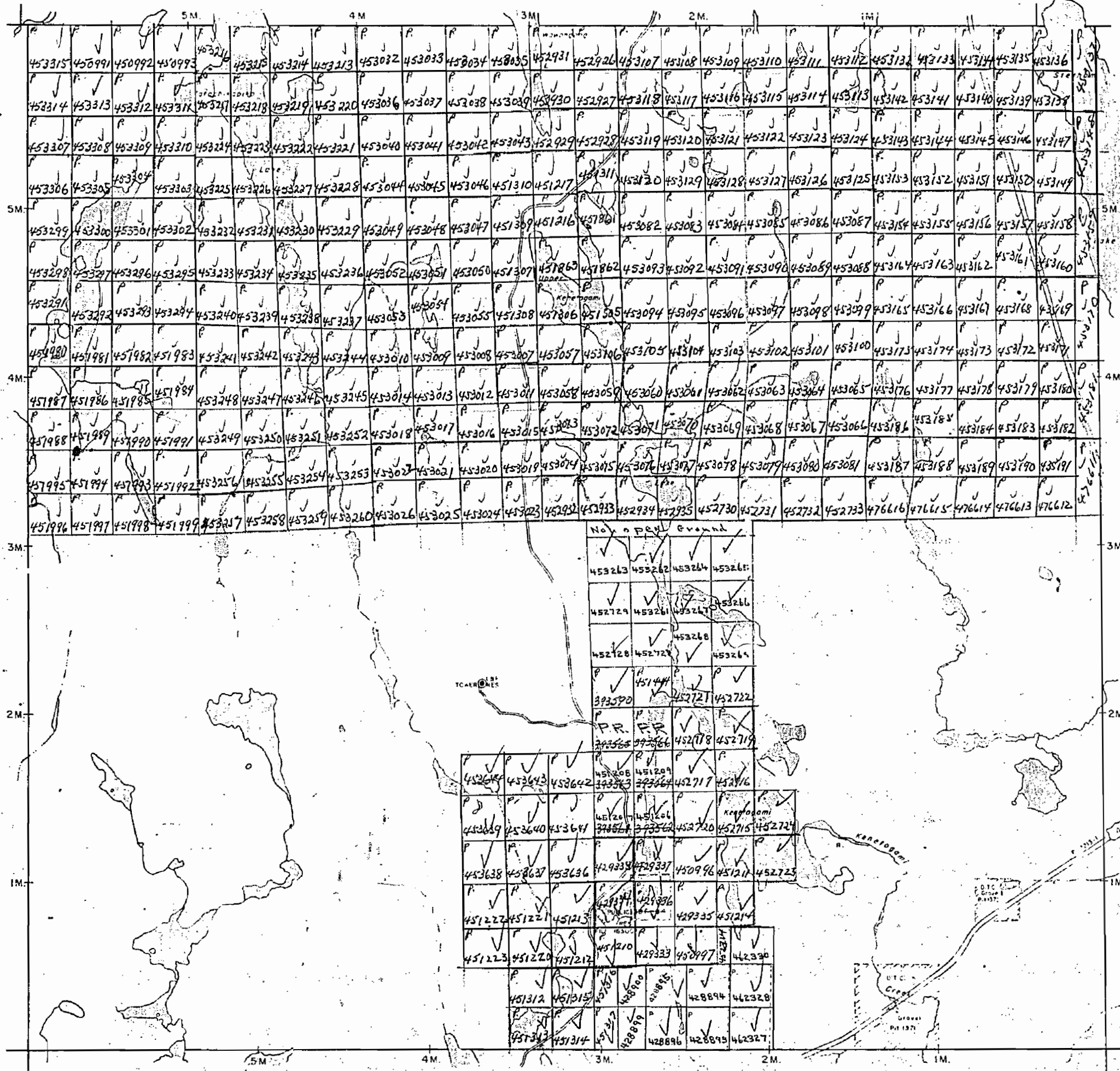
- 400' surface rights reservation around all lakes and rivers.
- 400' Surface Rights Reservation Around Kenetogami Lake To The Dept. Of Lands & Forests File-160708

P.R. pending recording

DATE OF ISSUE
JUN 4 1975

RECEIVED
JUN 9 1975
AM 7 18 10 11 12 1 12 13 14 15 16 PM

PLAN NO. **M.1129**
ONTARIO
MINISTRY OF NATURAL RESOURCES
SURVEYS AND MAPPING BRANCH



Noble Twp. - M.1026

Carter Twp. M.703

Mattagami Twp. - M.858

Hazen Twp. - M.923

Emerald Twp. - M.785-

THE TOWNSHIP OF *Old*
STETHAM

DISTRICT OF SUDBURY

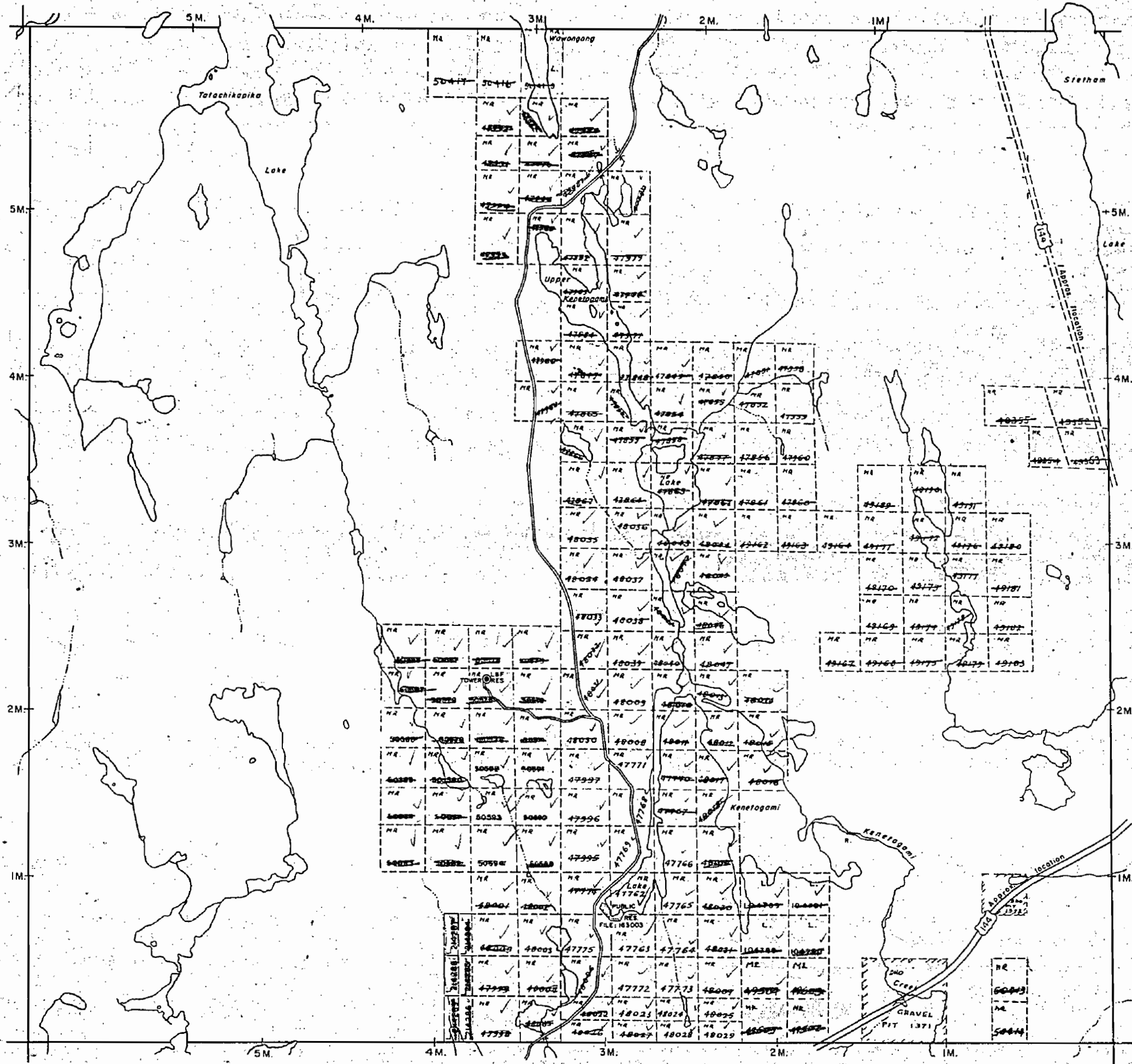
LARDER LAKE MINING DIVISION

SCALE: 1-INCH 40 CHAINS

Carter Twp. M.703

Mattagami Twp. - M.858

Noble Twp. - M.1026



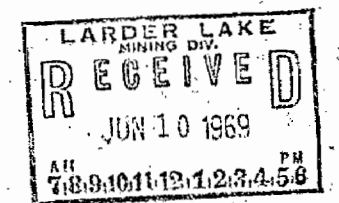
LEGEND

PATENTED LAND	Ⓟ
CROWN LAND SALE	C.S.
LEASES	Ⓛ
LOCATED LAND	Loc.
LICENSE OF OCCUPATION	L.O.
MINING RIGHTS ONLY	M.R.O.
SURFACE RIGHTS ONLY	S.R.O.
ROADS	—
IMPROVED ROADS	—
KING'S HIGHWAYS	—
RAILWAYS	—
POWER LINES	—
MARSH OR MUSKEG	—
MINES	Ⓧ
CANCELLED	C.

NOTES

400' surface rights reservation around all lakes and rivers.

400' Surface Rights Reservation Around Kenetogami Lake To The Dept. Of Lands & Forests File-160708



PLAN NO. **M.1129**

DEPARTMENT OF MINES
— ONTARIO —

Hazen Twp. - M.923

Emerald Twp. -M.785-









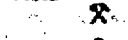
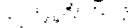


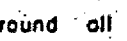


THE TOWNSHIP OF
OF
STETHAM

DISTRICT OF
SUDBURY

SUDBURY
MINING DIVISION

SCALE: 1-INCH 40 CHAINS

LEGEND

- PATENTED LAND 
- CROWN LAND SALE 
- LEASES 
- LOCATED LAND 
- LICENSE OF OCCUPATION 
- MINING RIGHTS ONLY 
- SURFACE RIGHTS ONLY 
- ROADS 
- IMPROVED ROADS 
- KING'S HIGHWAYS 
- RAILWAYS 
- POWER LINES 
- MARSH OR MUSKEG 
- MINES 
- CANCELLED 

NOTES

400' surface rights reservation around all lakes and rivers.

400' Surface Rights Reservation Around Kenogami Lake To The Dept. Of Lands B Forests File-16070B

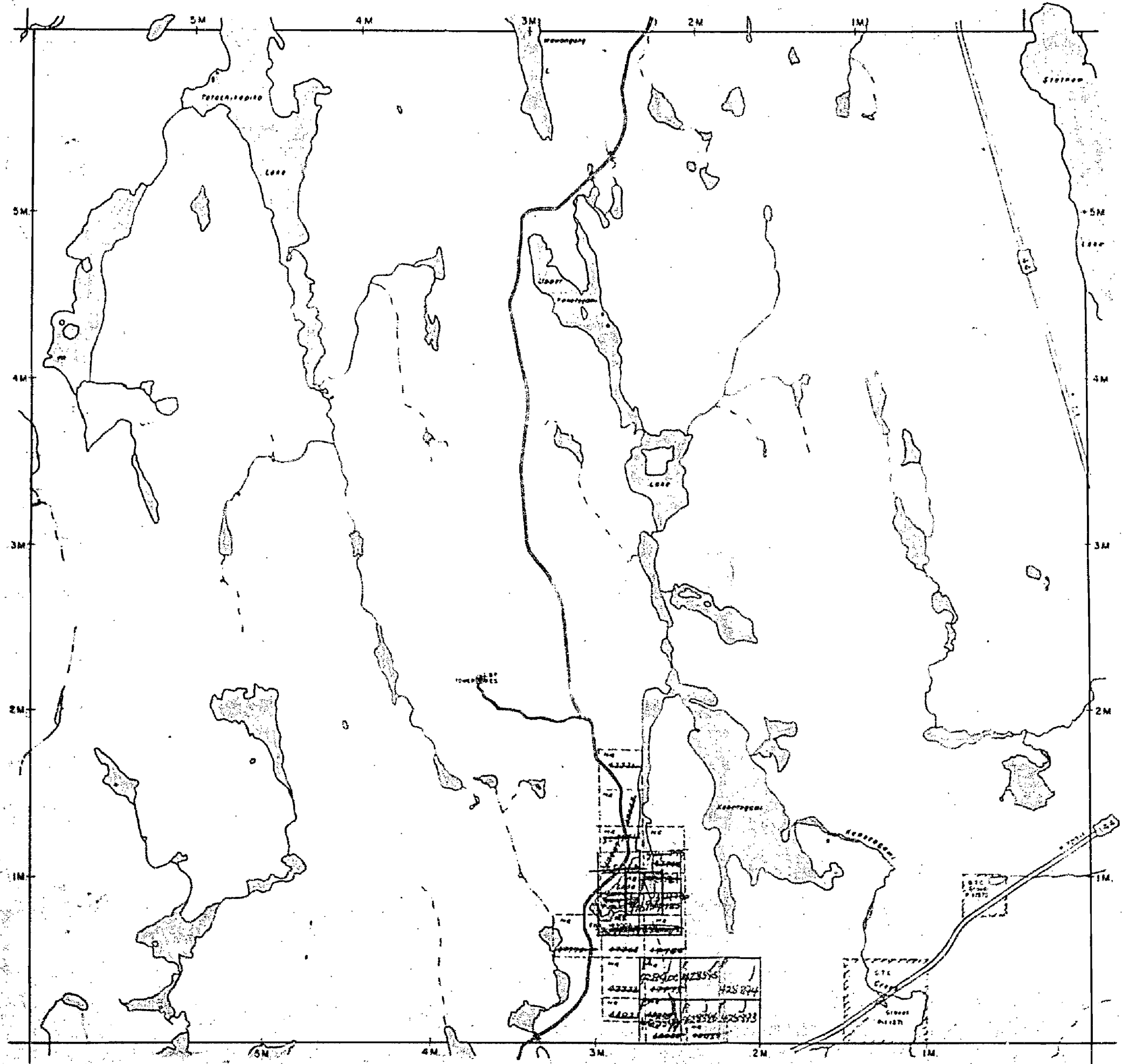
PLAN NO. **M.1129**

**ONTARIO
DEPARTMENT OF MINES
AND NORTHERN AFFAIRS**

Carter Twp. M.703

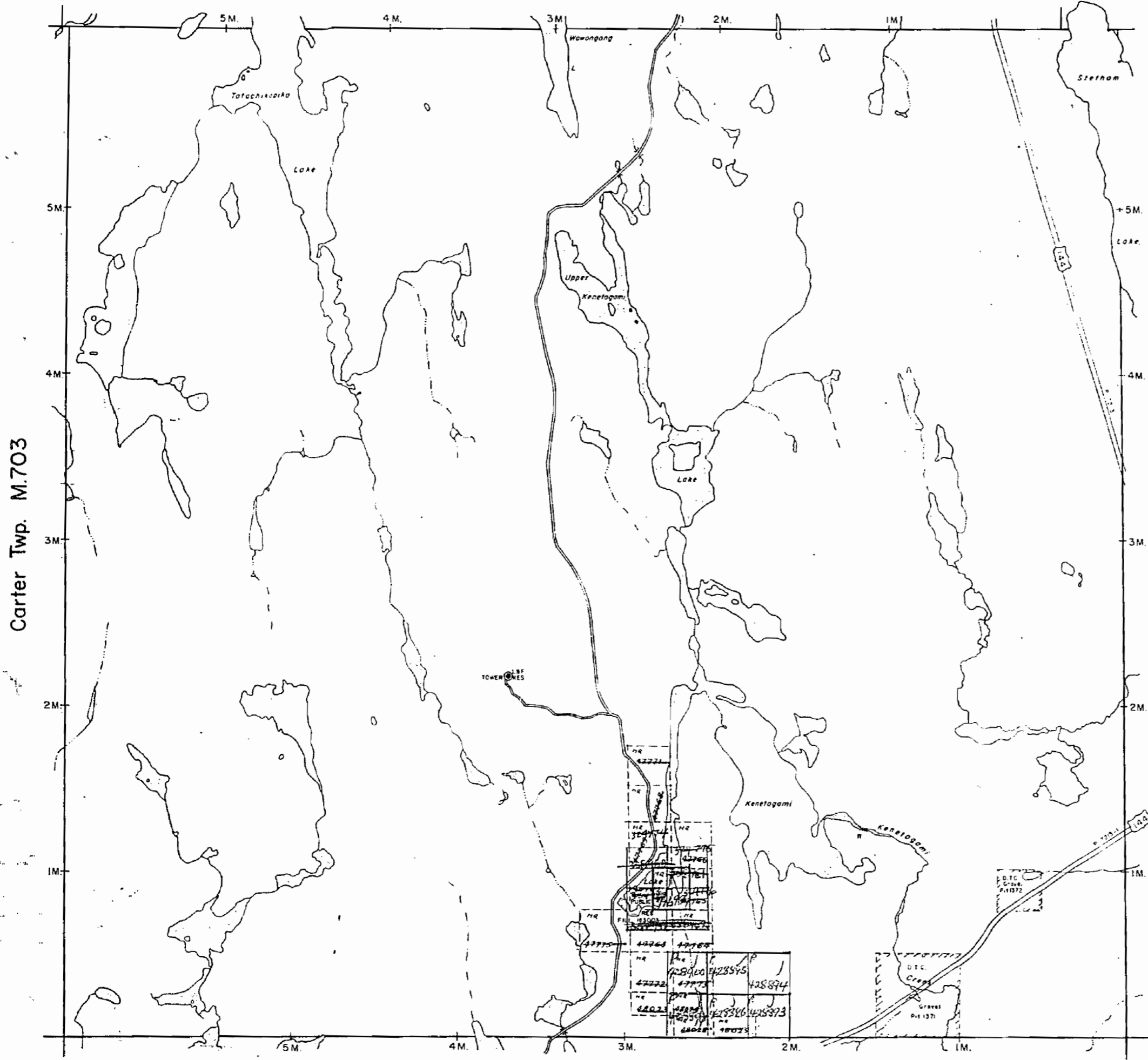
Mattagami Twp. - M.858

Noble Twp. - M.1026



Hazen Twp. - M.923

Emerald Twp. - M.785-



Mattagami Twp. - M.858

Noble Twp. - M.1026

THE TOWNSHIP OF

STETHAM

DISTRICT OF SUDBURY

SUDBURY MINING DIVISION

SCALE: 1-INCH 40 CHAINS

LEGEND

PATENTED LAND	Ⓟ
CROWN LAND SALE	C.S.
LEASES	Ⓛ
LOCATED LAND	Loc.
LICENSE OF OCCUPATION	L.O.
MINING RIGHTS ONLY	M.R.O.
SURFACE RIGHTS ONLY	S.R.O.
ROADS	
IMPROVED ROADS	
KING'S HIGHWAYS	
RAILWAYS	
POWER LINES	
MARSH OR MUSKEG	
MINES	
CANCELLED	C.

NOTES

400' surface rights reservation around all lakes and rivers.

400' Surface Rights Reservation Around Kenelagami Lake To The Dept. Of Lands & Forests File-160708

PLAN NO. M.1129

ONTARIO DEPARTMENT OF MINES AND NORTHERN AFFAIRS