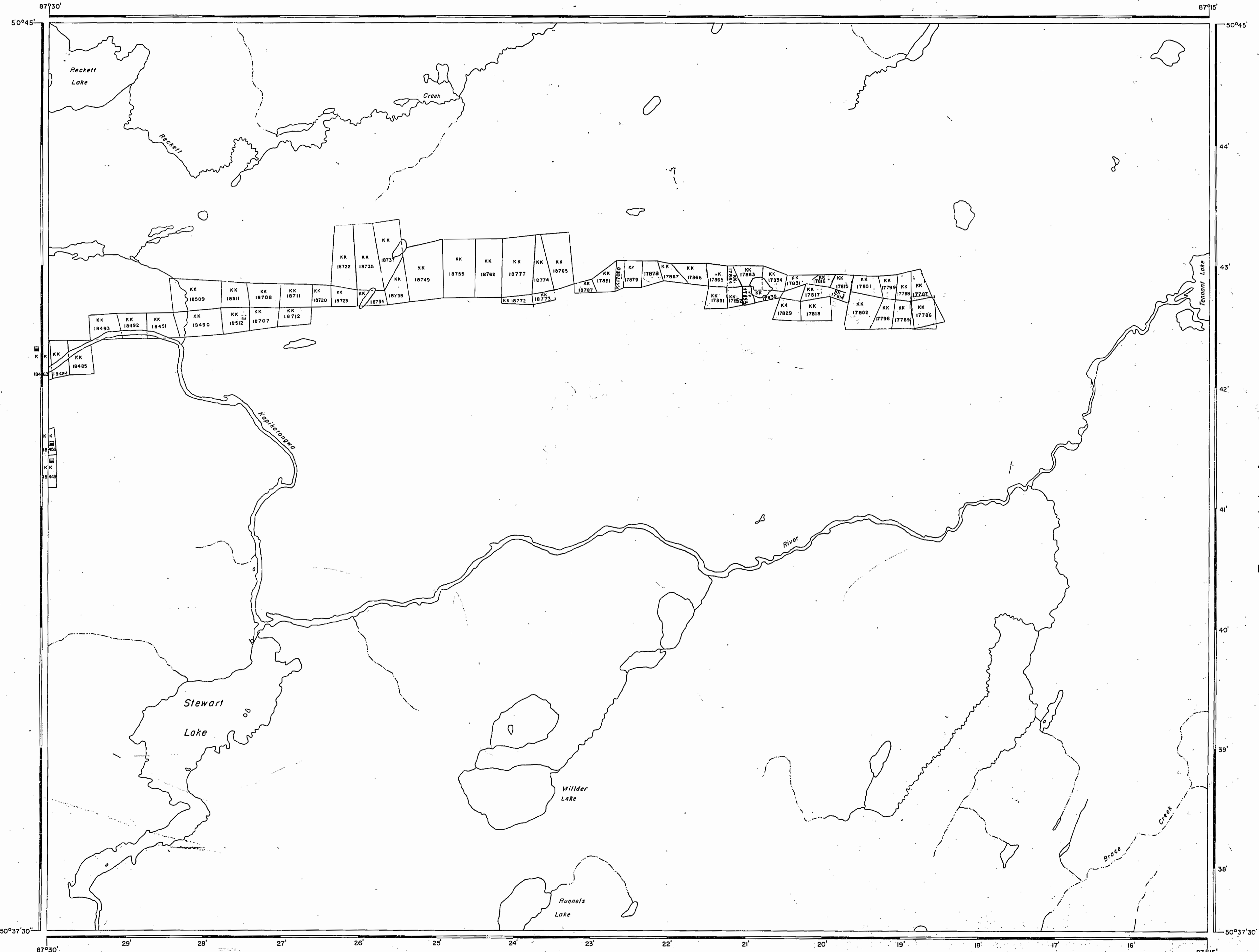


Pagan Lake Area G-367

REFERENCES

THE INFORMATION THAT APPEARS ON THIS MAP HAS BEEN COMPILED FROM VARIOUS SOURCES, AND ACCURACY IS NOT GUARANTEED. THOSE WISHING TO STAKE MINING CLAIMS SHOULD CONSULT WITH THE MINING RECORDER, MINISTRY OF NORTHERN DEVELOPMENT AND MINES, FOR ADDITIONAL INFORMATION ON THE STATUS OF THE LANDS SHOWN HEREON.



LEGEND

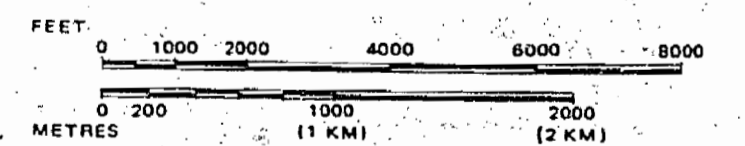
- HIGHWAY AND ROUTE No.
- OTHER ROADS
- TRAILS
- SURVEYED LINES:
  - TOWNSHIPS, BASE LINES, ETC.
  - LOTS, MINING CLAIMS, PARCELS, ETC.
- UNSURVEYED LINES:
  - LOT LINES
  - PARCEL BOUNDARY
  - MINING CLAIMS ETC.
- RAILWAY AND RIGHT OF WAY
- UTILITY LINES
- NON-PERENNIAL STREAM
- FLOODING OR FLOODING RIGHTS
- SUBDIVISION OR COMPOSITE PLAN
- RESERVATIONS
- ORIGINAL SHORELINE
- MARSH OR MUSKEG
- MINES
- TRAVERSE MONUMENT

DISPOSITION OF CROWN LANDS

TYPE OF DOCUMENT	SYMBOL
PATENT, SURFACE & MINING RIGHTS	
" SURFACE RIGHTS ONLY	
" MINING RIGHTS ONLY	
LEASE, SURFACE & MINING RIGHTS	
" SURFACE RIGHTS ONLY	
" MINING RIGHTS ONLY	
LICENCE OF OCCUPATION	
ORDER-IN-COUNCIL	OC
RESERVATION	
CANCELLED	
SAND & GRAVEL	
LAND USE PERMITS FOR COMMERCIAL TOURISM/OUTPOST CAMPS	


NOTE: MINING RIGHTS IN PARCELS PATENTED PRIOR TO MAY 6, 1913, VESTED IN ORIGINAL PATENTEE BY THE PUBLIC LANDS ACT, R.S.C. 1970, CHAP. 380, SEC. 63, SUBSEC. 1.

SCALE: 1 INCH = 40 CHAINS



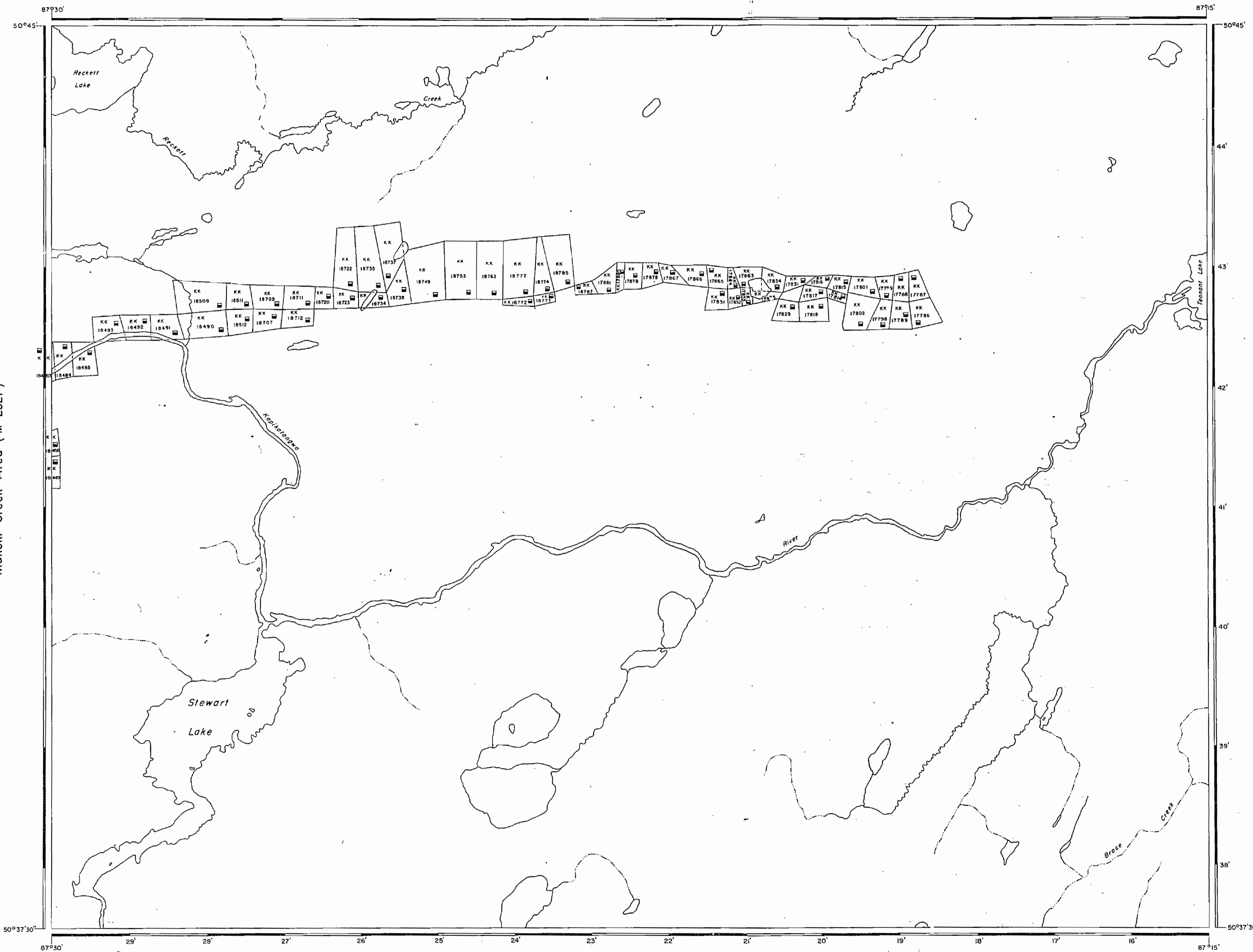
AREA  
**STEWART LAKE**

M.N.R. ADMINISTRATIVE DISTRICT  
**GERALDTON**  
MINING DIVISION  
**THUNDER BAY**  
LAND TITLES / REGISTRY DIVISION  
**THUNDER BAY**



Date: **JUL 27, 1981** Number: **G-415**

Pagan Lake Area (M-2529)



Makoki Creek Area (M-2527)

Tennant Lake Area (M-2532)

Ara Lake Area (M-1410)

AREA OF  
**STEWART LAKE**  
 DISTRICT OF THUNDER BAY  
 THUNDER BAY MINING DIVISION  
 SCALE: 1-INCH = 40 CHAINS

**LEGEND**

- PATENT, SURFACE AND MINING RIGHTS ..... ●
- " , SURFACE RIGHTS ONLY ..... ○
- " , MINING RIGHTS ONLY ..... ◐
- LEASE, SURFACE AND MINING RIGHTS ..... ■
- " , SURFACE RIGHTS ONLY ..... □
- " , MINING RIGHTS ONLY ..... ▨
- LICENCE OF OCCUPATION ..... ▼

**ROADS**

- IMPROVED ROADS ..... [Symbol]
- KING'S HIGHWAYS ..... [Symbol]
- RAILWAYS ..... [Symbol]
- POWER LINES ..... [Symbol]
- MARSH OR MUSKEG ..... [Symbol]
- MINES ..... [Symbol]
- CANCELLED ..... c.

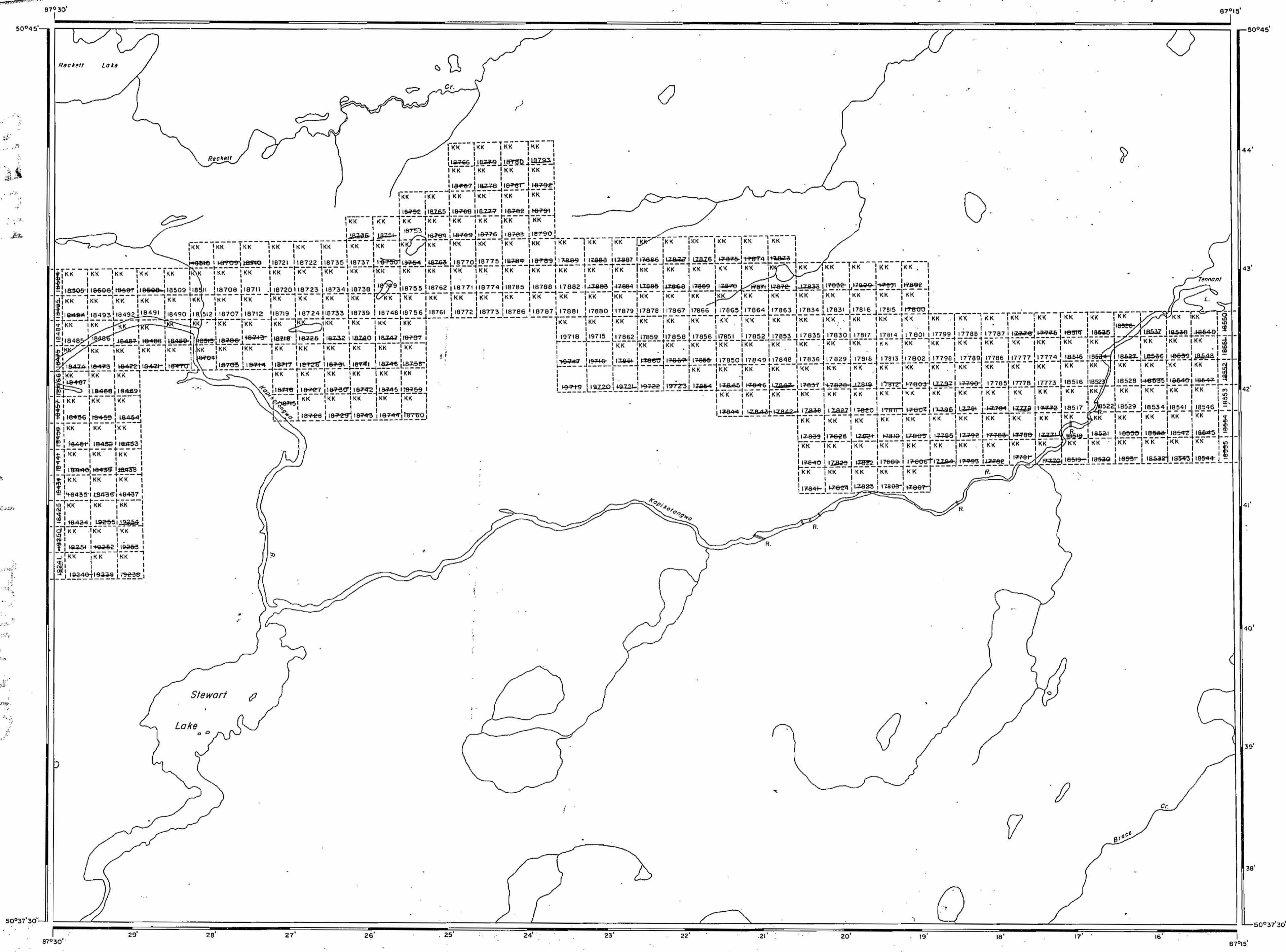
**NOTES**

400' Reserve around all Lakes & Rivers to Dept. of Lands & Forests.

1977

GERALDTON DIST. AUG 11/77  
**PLAN NO. M. 2512**  
 ONTARIO  
 MINISTRY OF NATURAL RESOURCES  
 SURVEYS AND MAPPING BRANCH

STEWART



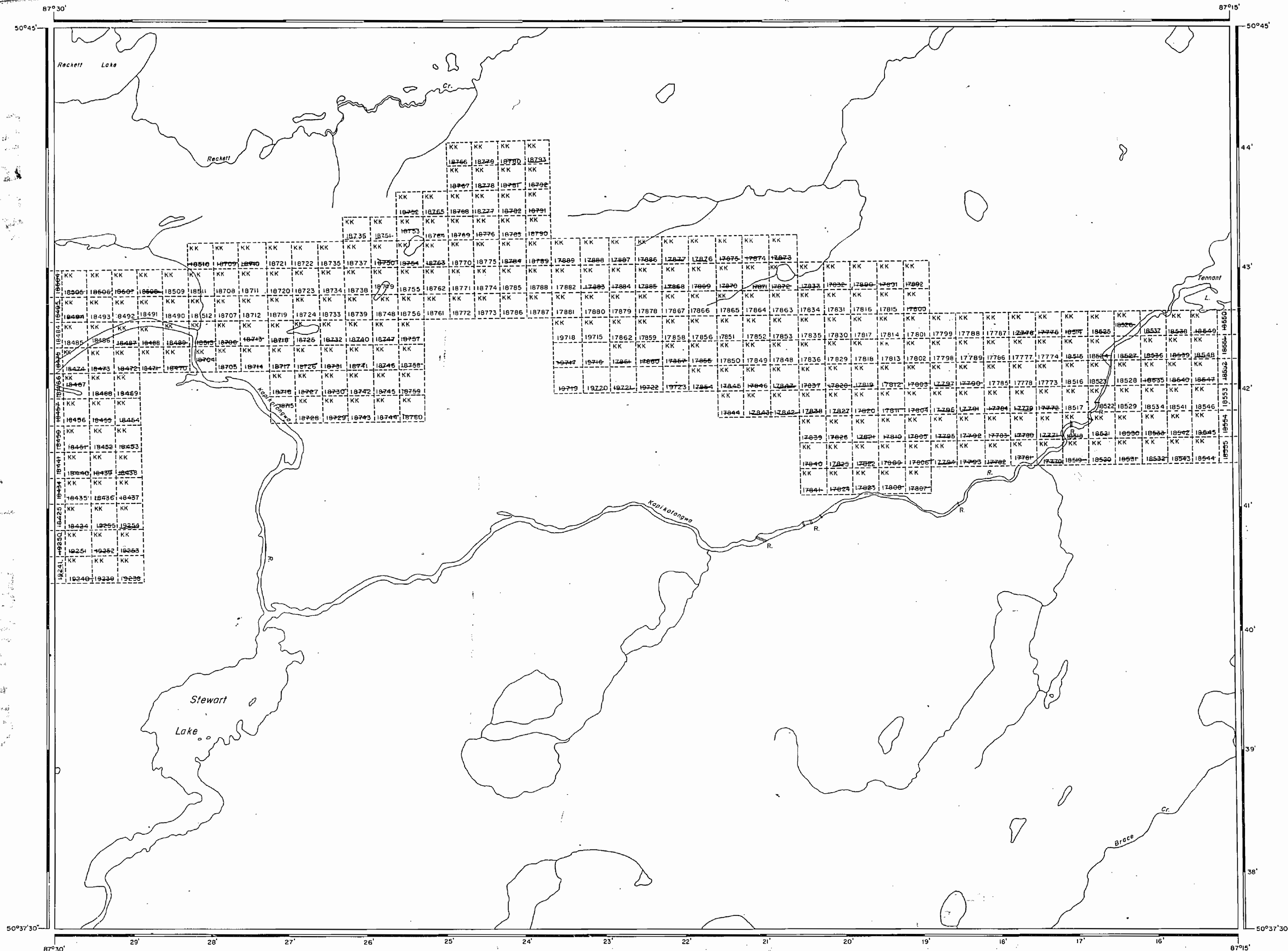
AREA OF  
**STEWART LAKE**  
 DISTRICT OF  
 THUNDER BAY  
 KOWKASH  
 MINING DIVISION  
 SCALE: 1-INCH= 40 CHAINS

**LEGEND**

PATENTED LAND	Ⓟ
CROWN LAND SALE	C.S.
LEASES	Ⓛ
LOCATED LAND	Loc.
LICENSE OF OCCUPATION	L.O.
MINING RIGHTS ONLY	M.R.O.
SURFACE RIGHTS ONLY	S.R.O.
ROADS	—
IMPROVED ROADS	—
KING'S HIGHWAYS	—
RAILWAYS	—
POWER LINES	—
MARSH OR MUSKEG	—
MINES	—
CANCELLED	C.

**NOTES**

400' Reserve around all Lakes & Rivers to Dept. of Lands & Forests:



AREA OF  
**STEWART LAKE**  
 DISTRICT OF  
 THUNDER BAY  
 KOWKASH  
 MINING DIVISION  
 SCALE: 1-INCH = 40 CHAINS

**LEGEND**

PATENTED LAND	Ⓟ
CROWN LAND SALE	Ⓢ
LEASES	Ⓛ
LOCATED LAND	Loc
LICENSE OF OCCUPATION	L.O.
MINING RIGHTS ONLY	M.R.O.
SURFACE RIGHTS ONLY	S.R.O.
ROADS	—
IMPROVED ROADS	—
KING'S HIGHWAYS	—
RAILWAYS	—
POWER LINES	—
MARSH OR MUSKEG	—
MINES	Ⓧ
CANCELLED	Ⓞ

**NOTES**

400' Reserve around all Lakes & Rivers to Dept. of Lands & Forests:

