

REFERENCES

AREAS WITHDRAWN FROM DISPOSITION

S.R. - SURFACE RIGHTS		M.R. - MINING RIGHTS		
Description	Order No.	Date	Disposition	File
SEED ORCHARD SITE	AUG. 18/83	S.R.	98551	
ISLAND CAMP SITE	SEPT. 27/81	S.R.	98074	
REFORESTATION	JAN. 25/80	S.R.	158078	
CROWN RESERVE	DEC. 11/80	S.R.	143737	
W-50-96/96	23/12/96	S.B.M.R.	195150	
Sec. 35 W-LL-C102/99 ONT MAY 12/99 M+S				
Sec. 35 W-LL-C92/99 ONT MAY 17/99 H+S				

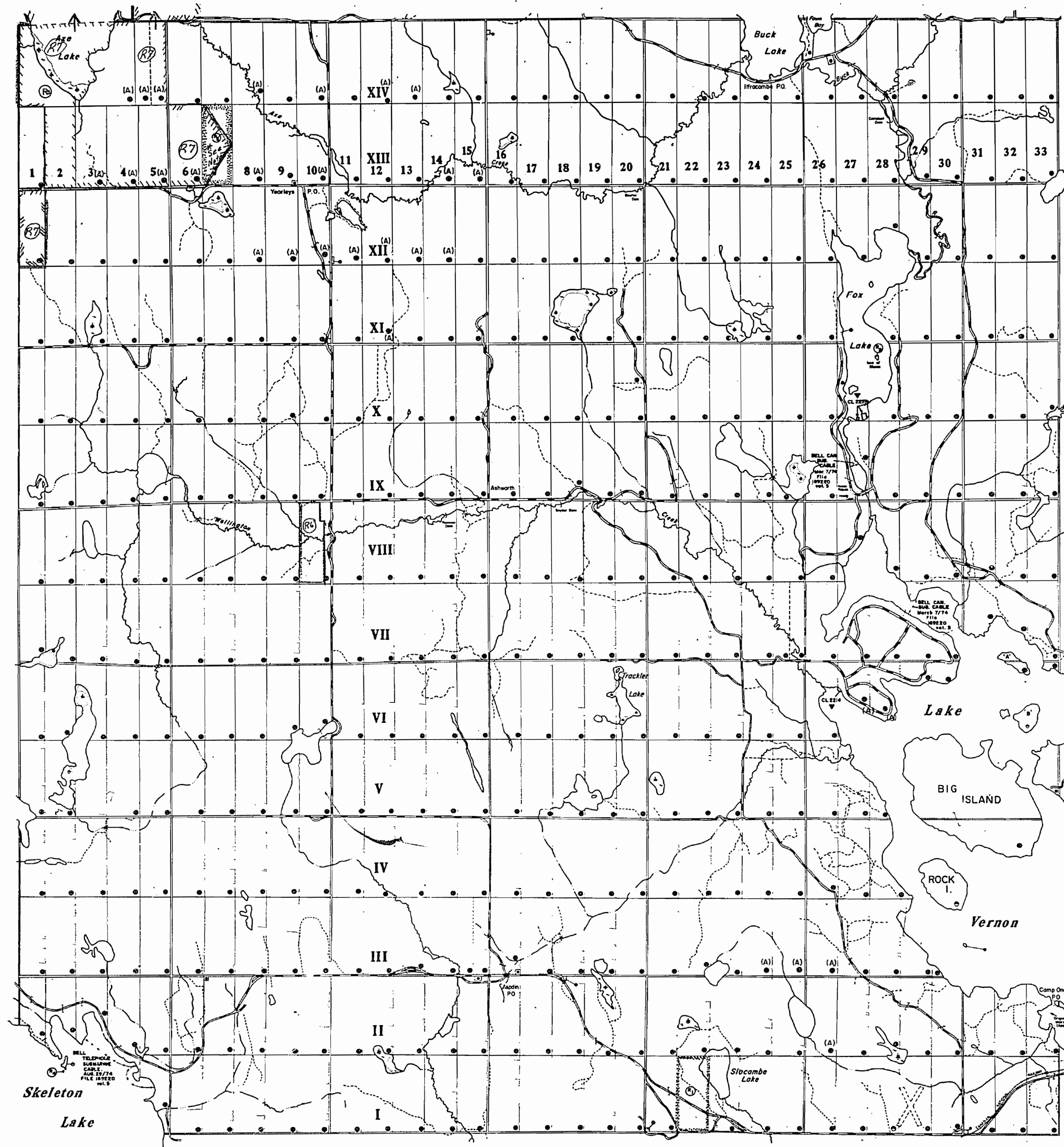
MINING RIGHTS ONLY WITHDRAWN FROM
PROSPECTING STAKING OUT SALE OR LEASE
W-50-94/96 DATED JAN-7/97

RES. GEO. SUDBURY
M.N.R. DIST
BRACEBRIDGE

McMURRICH TP.

CARDWELL TP.

CHAFFEY TP.



STEPHENSON TP.

LEGEND

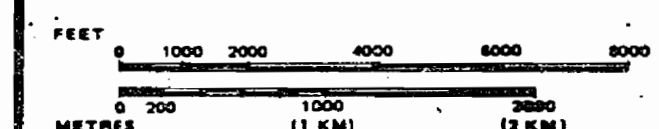
HIGHWAY AND ROUTE NO.	
SECONDARY ROADS	
OTHER ROADS, TRAILS	
SURVEYED LINES:	
TOWNSHIPS, BASE LINES, ETC.	
LOTS, MINING CLAIMS, PARCELS, ETC.	
UNSURVEYED LINES:	
LOT LINES	
PARCEL BOUNDARY	
MINING CLAIMS ETC.	
RAILWAY AND RIGHT OF WAY	
UTILITY LINES	
NON-PERENNIAL STREAM	
FLOODING OR FLOODING RIGHTS	
SUBDIVISION OR COMPOSITE PLAN	
RESERVATIONS	
ORIGINAL SHORELINE	
MARSH OR MUSKEG	
MINES	
TRAVERSE MONUMENT	
PORTAGES	

DISPOSITION OF CROWN LANDS

TYPE OF DOCUMENT	SYMBOL
PATENT, SURFACE & MINING RIGHTS	
" SURFACE RIGHTS ONLY	
" MINING RIGHTS ONLY	
LEASE, SURFACE & MINING RIGHTS	
" SURFACE RIGHTS ONLY	
" MINING RIGHTS ONLY	
LICENCE OF OCCUPATION	
ORDER-IN-COUNCIL	
RESERVATION	
CANCELLED	
SAND & GRAVEL	
LAND ACQUISITION	

NOTE: MINING RIGHTS IN PARCELS PATENTED PRIOR TO MAY 8, 1915, VESTED IN ORIGINAL PATENTEE BY THE PUBLIC LANDS ACT, R.S.O. 1970, CHAP. 280, SEC. 62, SUBSEC. 1.

SCALE: 1 INCH = 40 CHAINS



THE INFORMATION THAT APPEARS ON THIS MAP HAS BEEN COMPILED FROM VARIOUS SOURCES, AND ACCURACY IS NOT GUARANTEED. THOSE WISHING TO STAKE MINING CLAIMS SHOULD CONSULT WITH THE MINING RECORDER, MINISTRY OF NORTHERN DEVELOPMENT AND MINES, FOR ADDITIONAL INFORMATION ON THE STATUS OF THE LANDS SHOWN HEREON.

TOWNSHIP STISTED

M.N.R. ADMINISTRATIVE DISTRICT
BRACEBRIDGE
MINING DIVISION
SOUTHERN ONTARIO
LAND TITLES / REGISTRY DIVISION
MUSKOKA

Ministry of Natural Resources
Ontario
Ministry of Northern Development and Mines

Date FEBRUARY 1987

Number

G-2460

NOTES

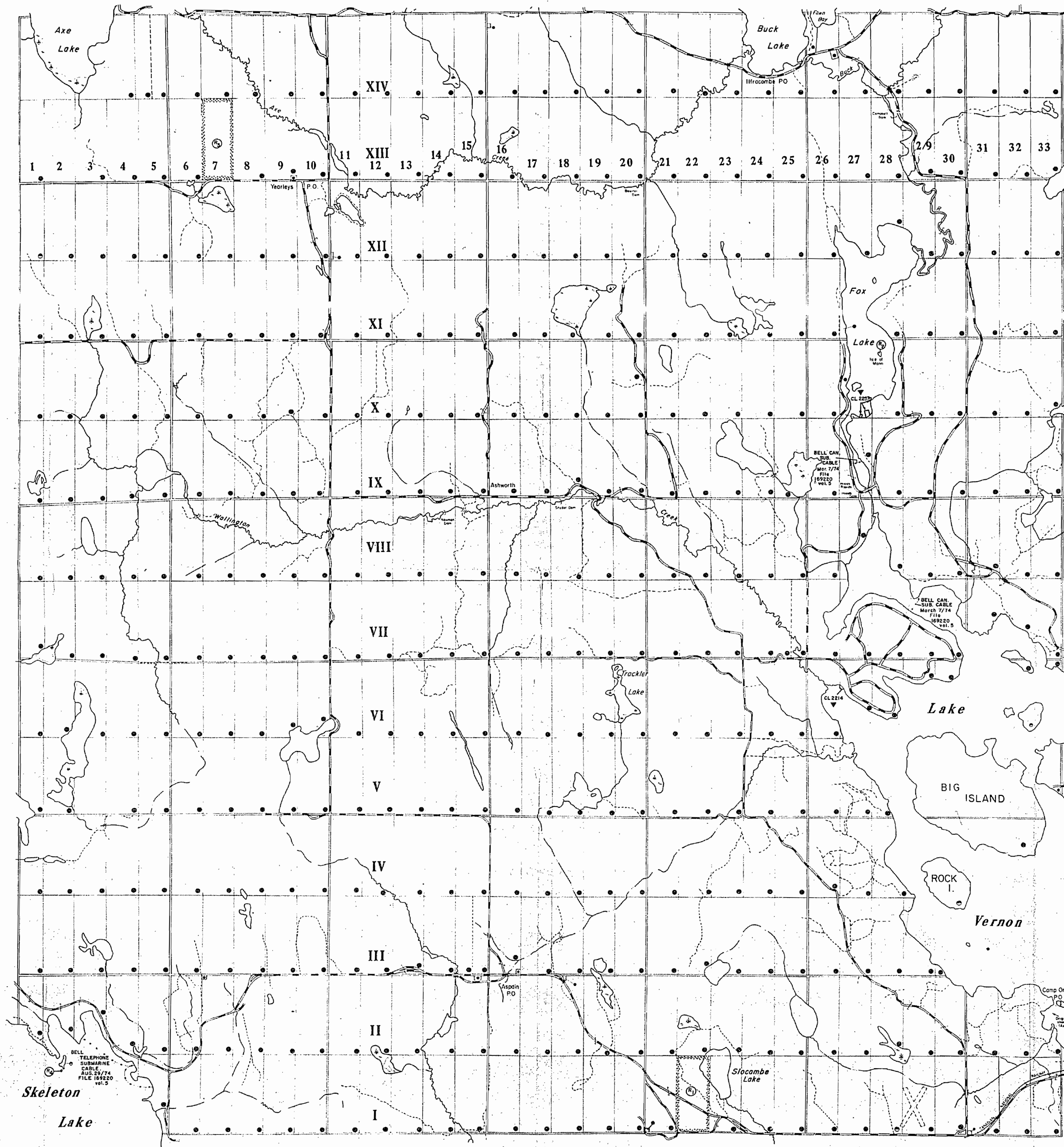
AREAS WITHDRAWN FROM DISPOSITION

S.R. — SURFACE RIGHTS M.R. — MINING RIGHTS

Description	Order No.	Date	Disposition	File
SEED ORCHARD SITE		AUG. 12/63	S.R.	95531
ISLAND CAMP SITE		SEPT. 27/51	S.R.	96874
REFORESTATION		JAN. 25/60	S.R.	156079
CROWN RESERVE		DEC. 11/50	S.R.	143737

McMURRICH TP. M. 188

CARDWELL TP.



STEPHENSON TP.

LEGEND

HIGHWAY AND ROUTE No.	
OTHER ROADS	
TRAILS	
SURVEYED LINES:	
TOWNSHIPS, BASE LINES, ETC.	
LOTS, MINING CLAIMS, PARCELS, ETC.	
UNSURVEYED LINES:	
LOT LINES	
PARCEL BOUNDARY	
MINING CLAIMS ETC.	
RAILWAY AND RIGHT OF WAY	
UTILITY LINES	
NON-PERENNIAL STREAM	
FLOODING OR FLOODING RIGHTS	
SUBDIVISION OR COMPOSITE PLAN	
RESERVATIONS	
ORIGINAL SHORELINE	
MARSH OR MUSKEG	
MINES	
TRAVERSE MONUMENT	

DISPOSITION OF CROWN LANDS

TYPE OF DOCUMENT	SYMBOL
PATENT, SURFACE & MINING RIGHTS	
" " SURFACE RIGHTS ONLY	
" " MINING RIGHTS ONLY	
LEASE, SURFACE & MINING RIGHTS	
" " SURFACE RIGHTS ONLY	
" " MINING RIGHTS ONLY	
LICENCE OF OCCUPATION	
ORDER-IN-COUNCIL	
RESERVATION	
CANCELLED	
SAND & GRAVEL	

NOTE: MINING RIGHTS IN PARCELS PATENTED PRIOR TO MAY 6, 1913, VESTED IN ORIGINAL PATENTEE BY THE PUBLIC LANDS ACT, R.S.O. 1970, CHAP. 380, SEC. 63, SUBSEC. 1.

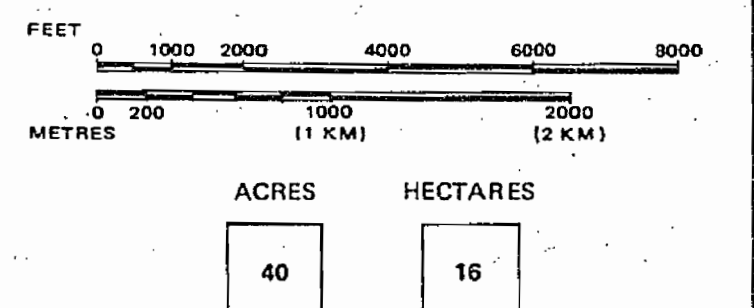
400' surface rights reservation along the shores of all lakes and rivers.

DATE OF ISSUE

AUG 24 1978

SURVEYS AND MAPPING
BRANCH

SCALE: 1 INCH = 40 CHAINS



TOWNSHIP OF

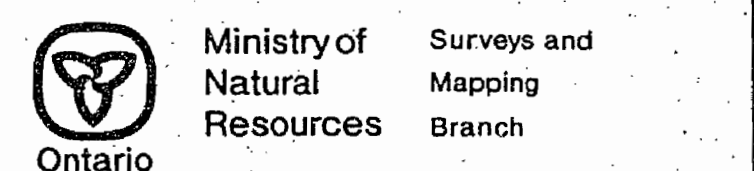
STISTED

DISTRICT

MUSKOKA

MINING DIVISION

EASTERN ONTARIO



Date JUNE 20/78

Plan No.

National Topographic Series

M.3470

NOTES

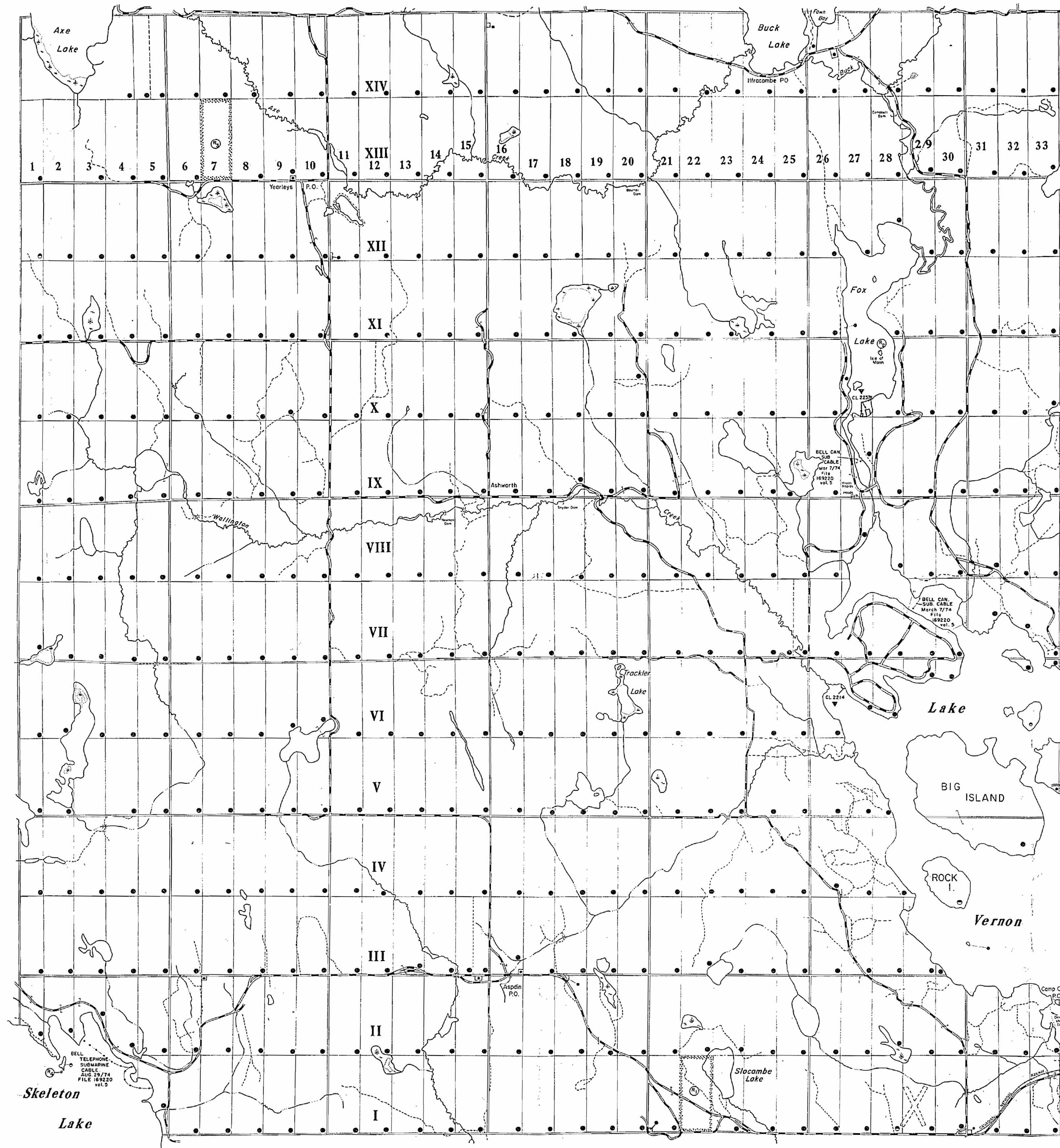
AREAS WITHDRAWN FROM DISPOSITION

S.R. - SURFACE RIGHTS

M.R. - MINING RIGHTS

Description	Order No.	Date	Disposition	File
1 SEED ORCHARD SITE		AUG. 12/63	S.R.	95531
2 ISLAND CAMP SITE		SEPT. 27/51	S.R.	96874
3 REFORESTATION		JAN. 25/60	S.R.	158079
4 CROWN RESERVE		DEC. 11/50	S.R.	143737

McMURRICH TP. M. 188



LEGEND

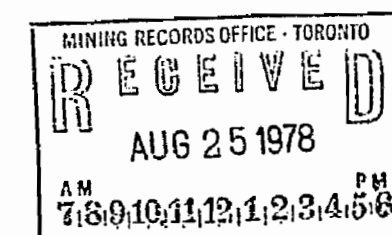
HIGHWAY AND ROUTE No.	
OTHER ROADS	
TRAILS	
SURVEYED LINES:	
TOWNSHIPS, BASE LINES, ETC.	
LOTS, MINING CLAIMS, PARCELS, ETC.	
UNSURVEYED LINES:	
LOT LINES	
PARCEL BOUNDARY	
MINING CLAIMS ETC.	
RAILWAY AND RIGHT OF WAY	
UTILITY LINES	
NON-PERENNIAL STREAM	
FLOODING OR FLOODING RIGHTS	
SUBDIVISION OR COMPOSITE PLAN	
RESERVATIONS	
ORIGINAL SHORELINE	
MARSH OR MUSKEG	
MINES	
TRAVERSE MONUMENT	

DISPOSITION OF CROWN LANDS

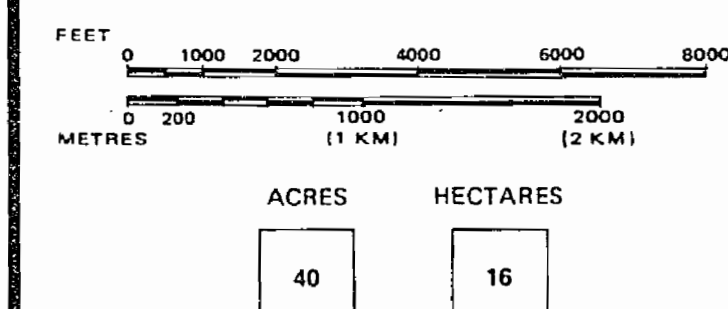
TYPE OF DOCUMENT	SYMBOL
PATENT, SURFACE & MINING RIGHTS	
" SURFACE RIGHTS ONLY	
" MINING RIGHTS ONLY	
LEASE SURFACE & MINING RIGHTS	
" SURFACE RIGHTS ONLY	
" MINING RIGHTS ONLY	
LICENCE OF OCCUPATION	
ORDER-IN-COUNCIL	
RESERVATION	
CANCELLED	
SAND & GRAVEL	

NOTE: MINING RIGHTS IN PARCELS PATENTED PRIOR TO MAY 6, 1913, VESTED IN ORIGINAL PATENTEE BY THE PUBLIC LANDS ACT, R.S.O. 1970, CHAP. 380, SEC. 63, SUBSEC. 1.

400' surface rights reservation along the shores of all lakes and rivers.



SCALE: 1 INCH = 40 CHAINS



TOWNSHIP OF

STISTED

DISTRICT

MUSKOKA

MINING DIVISION

EASTERN ONTARIO



Date JUNE 20/78
National Topographic Series

Plan No.
M.3470

NOTES

AREAS WITHDRAWN FROM DISPOSITION

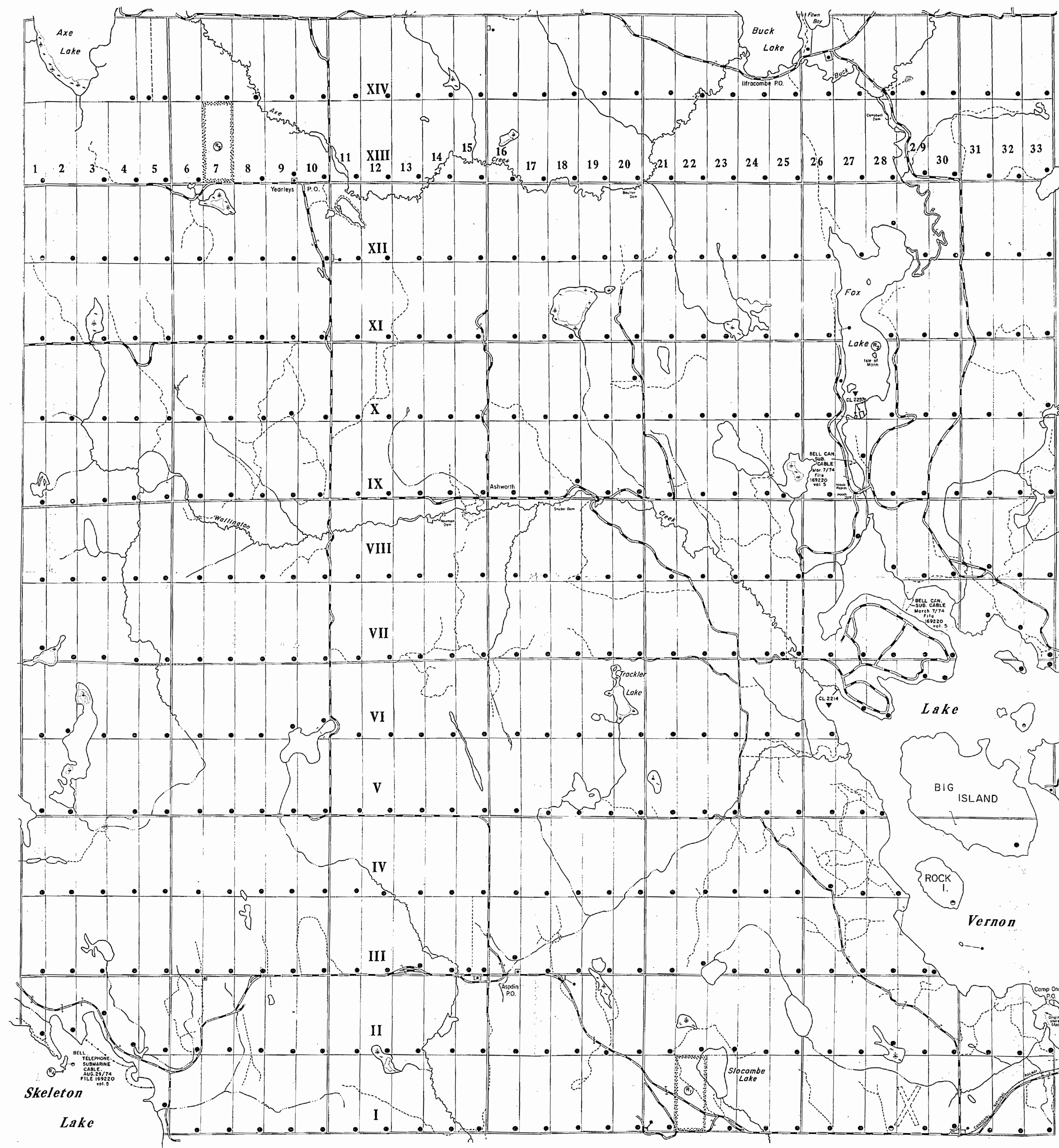
S.R. - SURFACE RIGHTS M.R. - MINING RIGHTS

Description	Order No.	Date	Disposition	File
① SEED ORCHARD SITE		AUG. 12/63	S.R.	95531
② ISLAND CAMP SITE		SEPT. 27/51	S.R.	96874
③ REFORESTATION		JAN. 25/60	S.R.	158079
④ CROWN RESERVE		DEC. 11/50	S.R.	143737

McMURRICH TP. M. 188

CARDWELL TP.

CHAFFEY TP.



STEPHENSON TP.

LEGEND

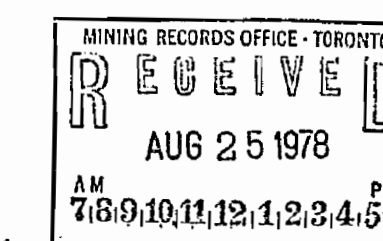
HIGHWAY AND ROUTE No.	
OTHER ROADS	
TRAILS	
SURVEYED LINES:	
TOWNSHIPS, BASE LINES, ETC.	
LOTS, MINING CLAIMS, PARCELS, ETC.	
UNSURVEYED LINES:	
LOT LINES	
PARCEL BOUNDARY	
MINING CLAIMS ETC.	
RAILWAY AND RIGHT OF WAY	
UTILITY LINES	
NON-PERENNIAL STREAM	
FLOODING OR FLOODING RIGHTS	
SUBDIVISION OR COMPOSITE PLAN	
RESERVATIONS	
ORIGINAL SHORELINE	
MARSH OR MUSKEG	
MINES	
TRAVERSE MONUMENT	

DISPOSITION OF CROWN LANDS

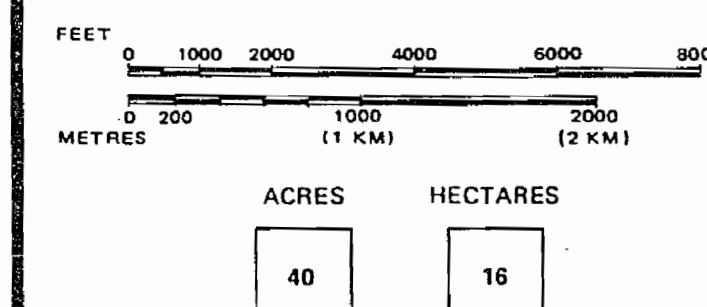
TYPE OF DOCUMENT	SYMBOL
PATENT, SURFACE & MINING RIGHTS	
" SURFACE RIGHTS ONLY	
" MINING RIGHTS ONLY	
LEASE, SURFACE & MINING RIGHTS	
" SURFACE RIGHTS ONLY	
" MINING RIGHTS ONLY	
LICENCE OF OCCUPATION	
ORDER-IN-COUNCIL	
RESERVATION	
CANCELLED	
SAND & GRAVEL	

NOTE: MINING RIGHTS IN PARCELS PATENTED PRIOR TO MAY 6, 1913, VESTED IN ORIGINAL PATENTEE BY THE PUBLIC LANDS ACT, R.S.O. 1970, CHAP. 380, SEC. G3, SUBSEC. 1.

400' surface rights reservation along the shores of all lakes and rivers.



SCALE: 1 INCH = 40 CHAINS



TOWNSHIP OF

STISTED

DISTRICT

MUSKOKA

MINING DIVISION

EASTERN ONTARIO

Ministry of
Natural
ResourcesSurveys and
Mapping
Branch

Date JUNE 20/78

National Topographic Series

Plan No.

M.3470

NOTES

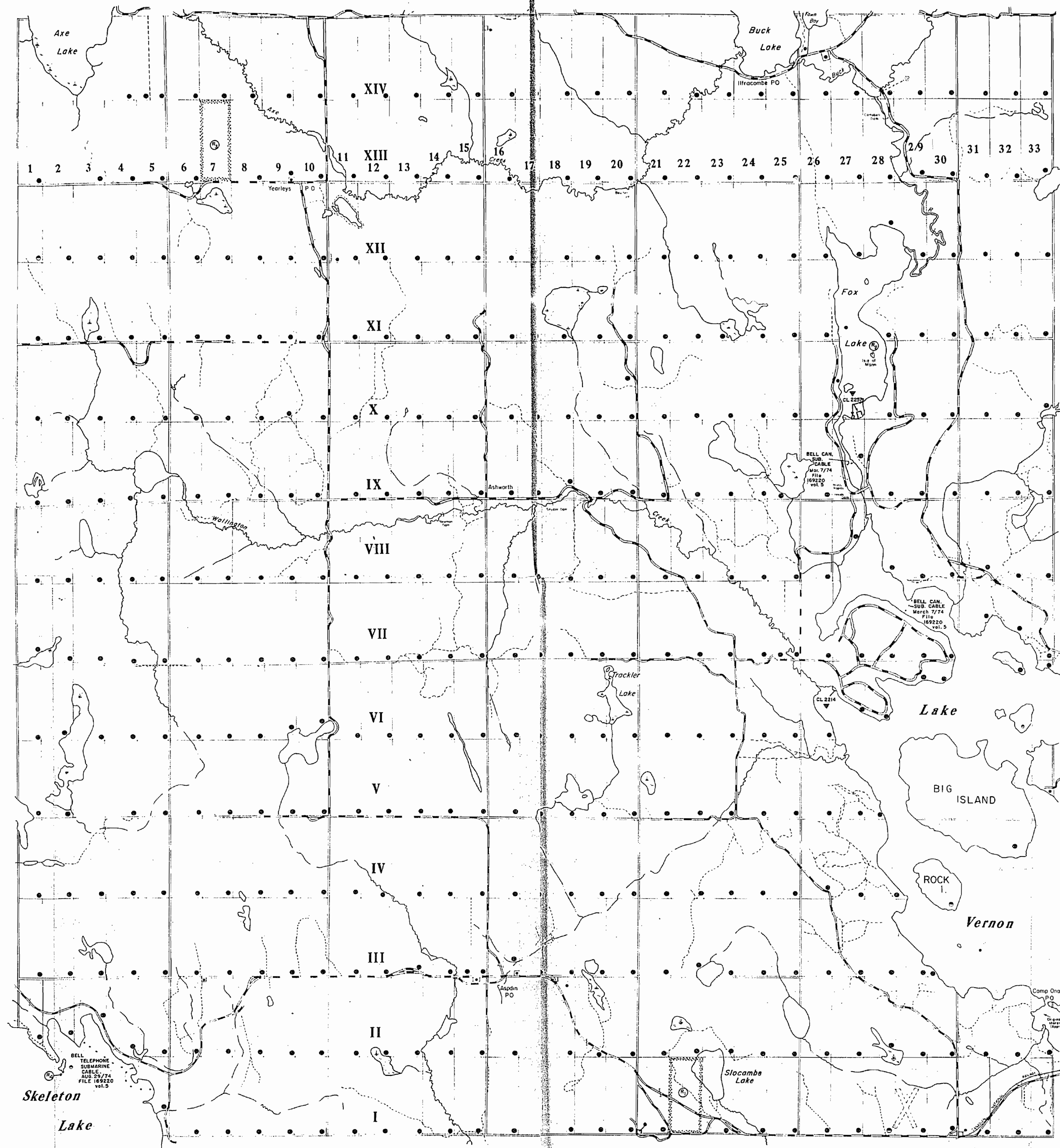
AREAS WITHDRAWN FROM DISPOSITION

S.R. — SURFACE RIGHTS M.R. — MINING RIGHTS

Description	Order No.	Date	Disposition	File
SEED ORCHARD SITE		AUG. 12/83	S.R.	95531
ISLAND CAMP SITE		SEPT. 27/51	S.R.	96874
REFORESTATION		JAN. 25/60	S.R.	158079
CROWN RESERVE		DEC. 11/50	S.R.	143737

McMURRICH TP. M. 188

CARDWELL TP.



STEPHENON TP.

LEGEND

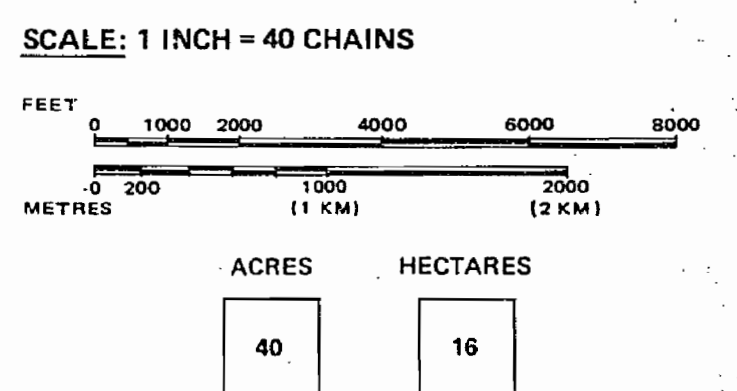
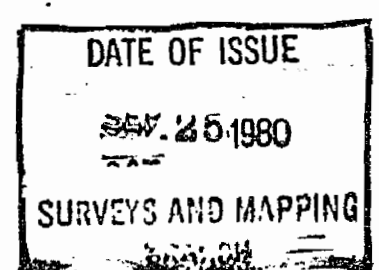
HIGHWAY AND ROUTE No.	
OTHER ROADS	
TRAILS	
SURVEYED LINES:	
TOWNSHIPS, BASE LINES, ETC.	
LOTS, MINING CLAIMS, PARCELS, ETC.	
UNSURVEYED LINES:	
LOT LINES	
PARCEL BOUNDARY	
MINING CLAIMS ETC.	
RAILWAY AND RIGHT OF WAY	
UTILITY LINES	
NON-PERENNIAL STREAM	
FLOODING OR FLOODING RIGHTS	
SUBDIVISION OR COMPOSITE PLAN	
RESERVATIONS	
ORIGINAL SHORELINE	
MARSH OR MUSKEG	
MINES	
TRAVERSE MONUMENT	

DISPOSITION OF CROWN LANDS

TYPE OF DOCUMENT	SYMBOL
PATENT, SURFACE & MINING RIGHTS	
" SURFACE RIGHTS ONLY	
" MINING RIGHTS ONLY	
LEASE, SURFACE & MINING RIGHTS	
" SURFACE RIGHTS ONLY	
" MINING RIGHTS ONLY	
LICENCE OF OCCUPATION	
ORDER-IN-COUNCIL	
RESERVATION	
CANCELLED	
SAND & GRAVEL	

NOTE: MINING RIGHTS IN PARCELS PATENTED PRIOR TO MAY 6, 1913, VESTED IN ORIGINAL PATENTEE BY THE PUBLIC LANDS ACT, R.S.O. 1970, CHAP. 380, SEC. 63, SUBSEC. 1.

400' surface rights reservation along the shores of all lakes and rivers.



TOWNSHIP OF
STISTED
DISTRICT
MUSKOKA
MINING DIVISION
EASTERN ONTARIO

Ministry of Natural Resources
Ontario
Surveys and Mapping Branch

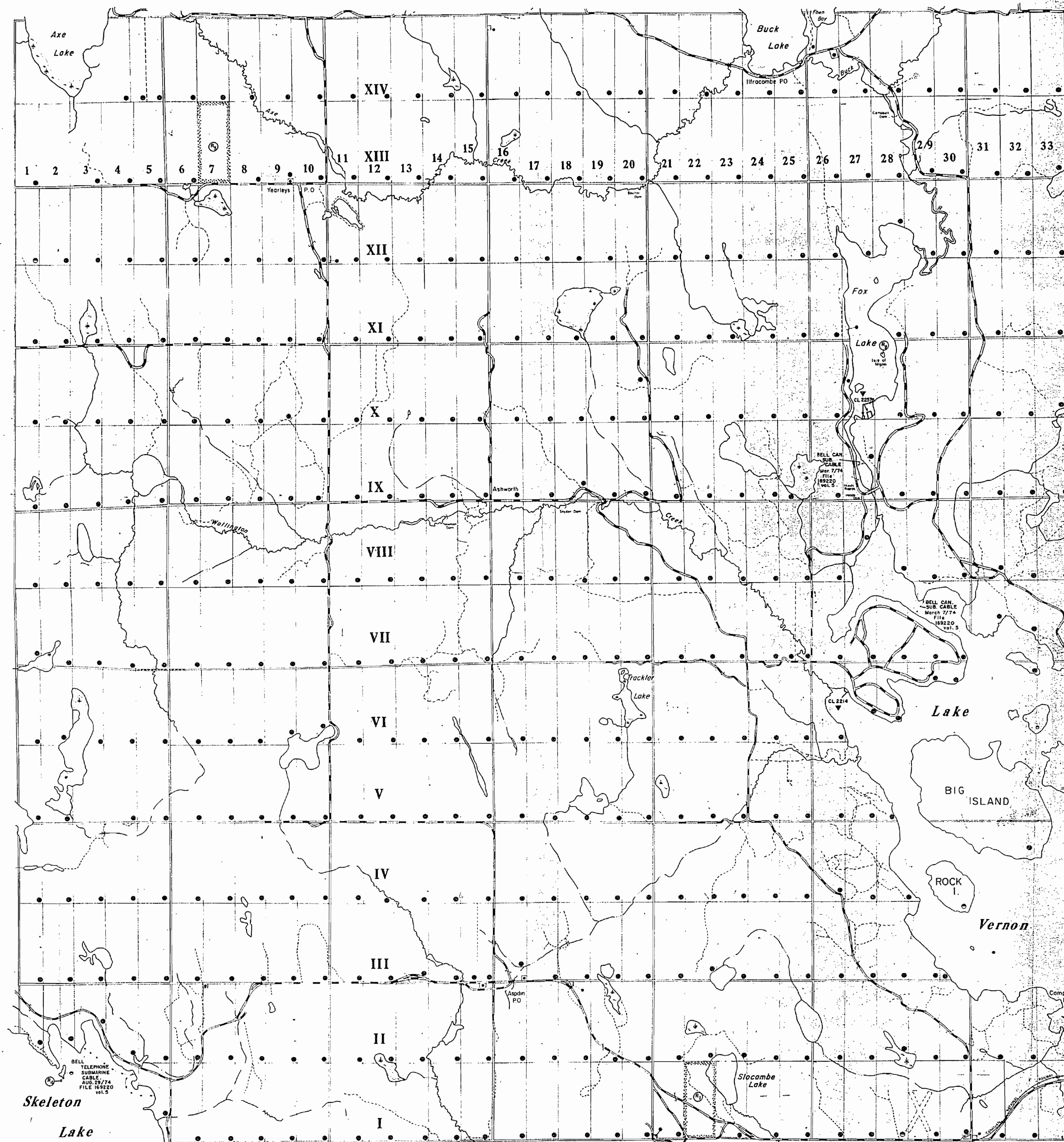
Date **JUNE 20/78**
National Topographic Series
Plan No.
M.3470

NOTES

AREAS WITHDRAWN FROM DISPOSITION

S.R. — SURFACE RIGHTS		M.R. — MINING RIGHTS		
Description	Order No.	Date	Disposition	File
SEED ORCHARD SITE		AUG. 12/63	S.R.	95531
ISLAND CAMP SITE		SEPT. 27/51	S.R.	95874
REFORESTATION		JAN. 25/60	S.R.	158079
CROWN RESERVE		DEC. 11/50	S.R.	143737

McMURRICH TP. M. 188



STEPHENSON TP.

LEGEND

HIGHWAY AND ROUTE NO.
OTHER ROADS
TRAILS
SURVEYED LINES
TOWNSHIPS, BASE LINES, ETC.
LOTS, MINING CLAIMS, PARCELS, ETC.
UNSURVEYED LINES
LOT LINES
PARCEL BOUNDARY
MINING CLAIMS, ETC.
RAILWAY AND RIGHT OF WAY
UTILITY LINES
NON-PERENNIAL STREAM
FLOODING OR FLOODING RIGHTS
SUBDIVISION OR COMPOSITE PLAN
RESERVATIONS
ORIGINAL SHORELINE
MARSH OR MUSKEG
MINES
TRAVERSE MONUMENT

DISPOSITION OF CROWN

TYPE OF DOCUMENT

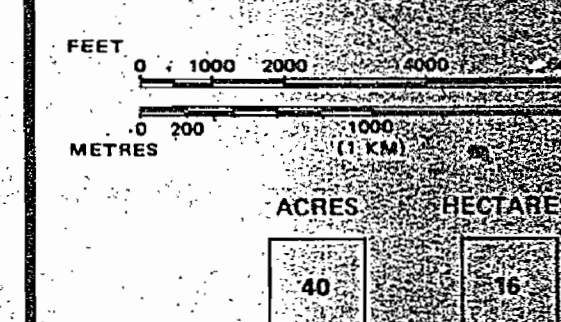
PATENT, SURFACE & MINING RIGHTS
" SURFACE RIGHTS ONLY
" MINING RIGHTS ONLY
LEASE, SURFACE & MINING RIGHTS
" SURFACE RIGHTS ONLY
" MINING RIGHTS ONLY
LICENCE OF OCCUPATION
ORDER-IN-COUNCIL
RESERVATION
CANCELLED
SAND & GRAVEL

NOTE: MINING RIGHTS IN PARCELS PATENTED
1913, VESTED IN ORIGINAL PATENTEE
LANDS ACT, R.S.O. 1920, CAP. 191, SEC. 10

400' surface rights reservation along
shores of all lakes and rivers

DATE OF ISSUE
JUL 20 1982
Ministry of Natural Resources
TORONTO

SCALE: 1 INCH = 40 CHAINS



TOWNSHIP OF
D.M. M-3470
BRIDGE
STATED
DISTRICT
MUSKOKA
MINING DIVISION
EASTERN ONTARIO

Ministry of Natural Resources
Ontario
Survey and Mapping Branch

Date: JUNE 20/79
National Topographic Series
Plan No. M.3470

NOTES

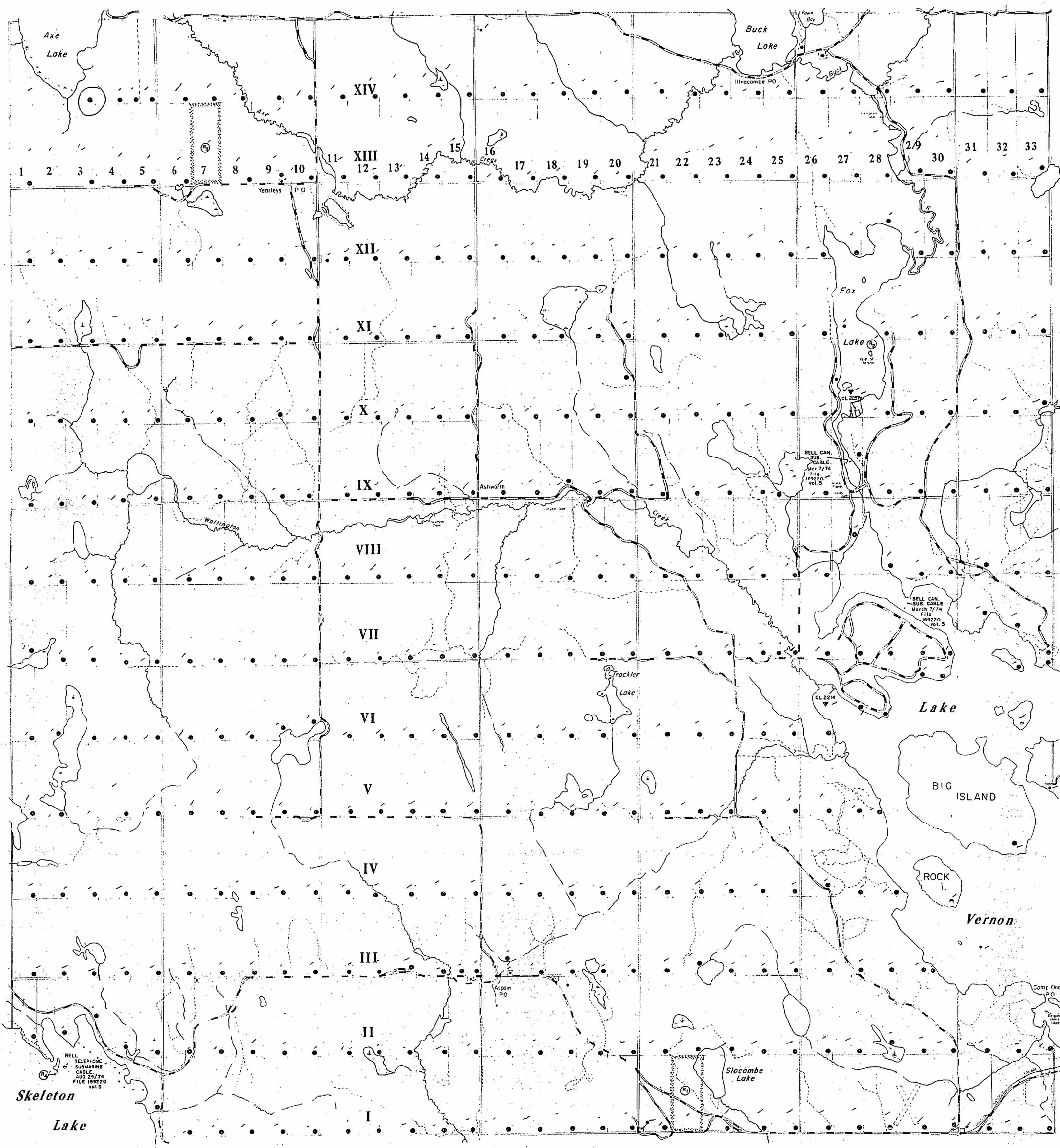
AREAS WITHDRAWN FROM DISPOSITION

S.R. - SURFACE RIGHTS			M.R. - MINING RIGHTS		
Description	Order No.	Date	Disposition	File	
SEED ORCHARD SITE		AUG. 12/63	S.R.	95531	
ISLAND CAMP SITE		SEPT. 27/51	S.R.	96874	
REFORESTATION		JAN. 25/60	S.R.	158079	
CROWN RESERVE		DEC. 11/50	S.R.	143737	

McMURRICH TP. M. 188

CARDWELL TP.

CHAFFEY TP.



STEPHENSON TP.

LEGEND

- HIGHWAY AND ROUTE No.
- OTHER ROADS
- TRAILS
- SURVEYED LINES:
 - TOWNSHIPS, BASE LINES, ETC.
 - LOTS, MINING CLAIMS, PARCELS, ETC.
- UNSURVEYED LINES:
 - LOT LINES
 - PARCEL BOUNDARY
 - MINING CLAIMS ETC.
- RAILWAY AND RIGHT OF WAY
- UTILITY LINES
- NON-PERENNIAL STREAM
- FLOODING OR FLOODING RIGHTS
- SUBDIVISION OR COMPOSITE PLAN
- RESERVATIONS
- ORIGINAL SHORELINE
- MARSH OR MUSKEG
- MINES
- TRAVERSE MONUMENT

DISPOSITION OF CROWN LANDS

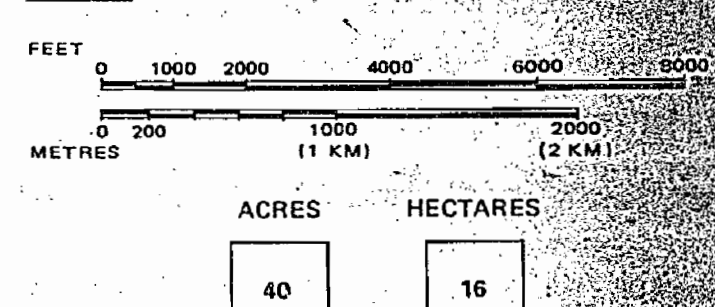
TYPE OF DOCUMENT	SYMBOL
PATENT, SURFACE & MINING RIGHTS	
" SURFACE RIGHTS ONLY	
" MINING RIGHTS ONLY	
LEASE SURFACE & MINING RIGHTS	
" SURFACE RIGHTS ONLY	
" MINING RIGHTS ONLY	
LICENCE OF OCCUPATION	
ORDER-IN-COUNCIL	
RESERVATION	
CANCELLED	
SAND & GRAVEL	

NOTE: MINING RIGHTS IN PARCELS PATENTED PRIOR TO MAY 1913, VESTED IN ORIGINAL PATENTEE BY THE MINING LANDS ACT, R.S.O. 1970, CHAP. 280, SEC. 63(1) SUBSEC.

400' surface rights reservation along the shores of all lakes and rivers.

DATE OF ISSUE
JUL 26 1983
Ministry of Natural Resources
TORONTO

SCALE: 1 INCH = 40 CHAINS



TOWNSHIP OF
"A" STISTED
DISTRICT D.M. BRACEBRIDGE
MUSKOKA
MINING DIVISION
EASTERN ONTARIO

Ministry of Natural Resources
Ontario
Surveys and Mapping Branch

Date JUNE 20/78
National Topographic Series
Plan No. M.3470

NOTES

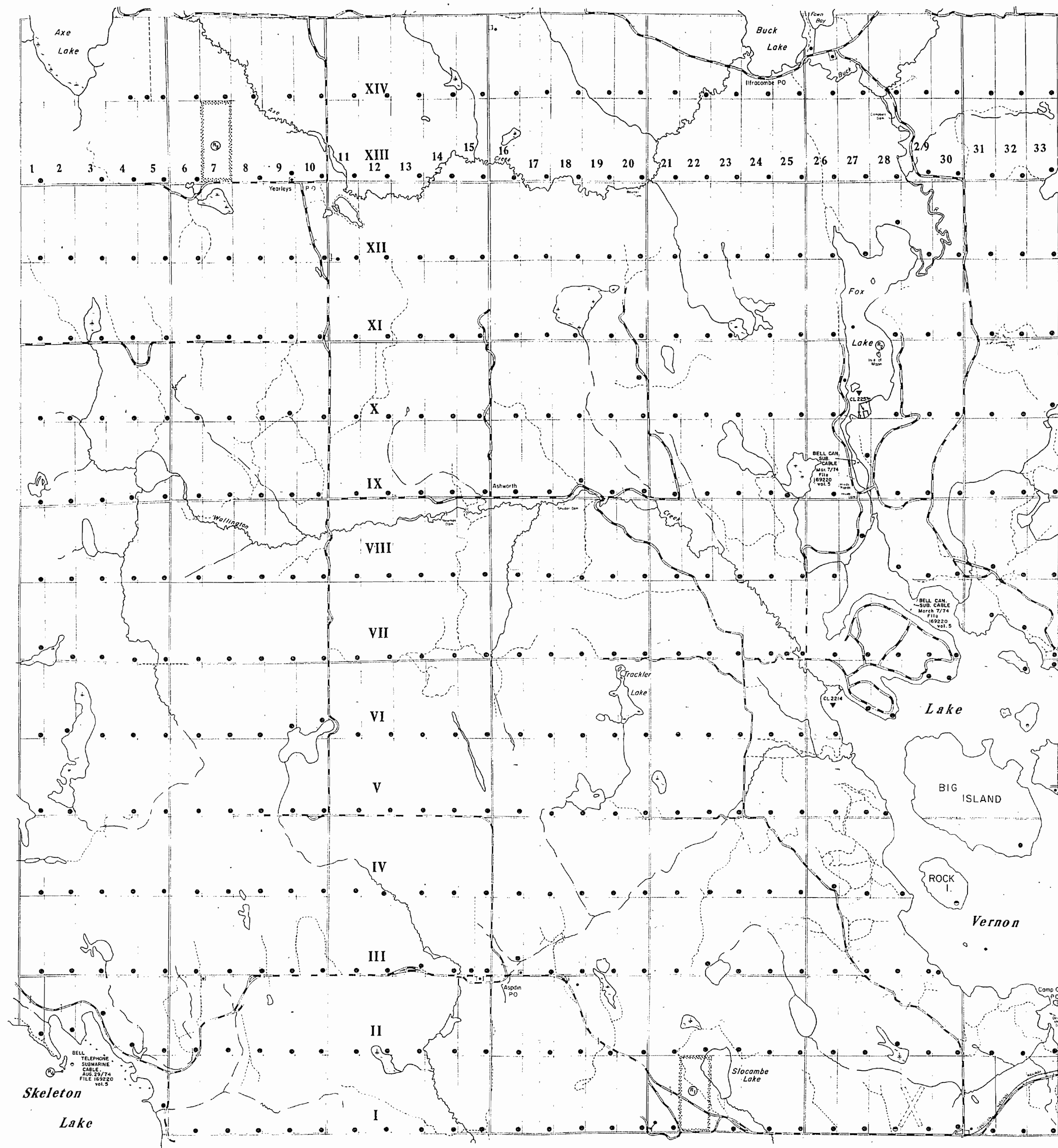
AREAS WITHDRAWN FROM DISPOSITION

S.R. — SURFACE RIGHTS M.R. — MINING RIGHTS

Description	Order No.	Date	Disposition	File
SEED ORCHARD SITE		AUG. 12/63	S.R.	95531
ISLAND CAMP SITE		SEPT. 27/61	S.R.	96874
REFORESTATION		JAN. 25/60	S.R.	156079
CROWN RESERVE		DEC. 11/50	S.R.	143737

McMURRICH TP. M. 188

CARDWELL TP.



STEPHENSON TP.

LEGEND

HIGHWAY AND ROUTE No.
OTHER ROADS
THAILS
SURVEYED LINES:
TOWNSHIPS, BASE LINES, ETC.
LOTS, MINING CLAIMS, PARCELS, ETC.
UNSURVEYED LINES:
LOT LINES
PARCEL BOUNDARY
MINING CLAIMS ETC.
RAILWAY AND RIGHT OF WAY
UTILITY LINES
NON-PERENNIAL STREAM
FLOODING OR FLOODING RIGHTS
SUBDIVISION OR COMPOSITE PLAN
RESERVATIONS
ORIGINAL SHORELINE
MARSH OR MUSKEG
MINES
TRAVERSE MONUMENT

DISPOSITION OF CROWN LANDS

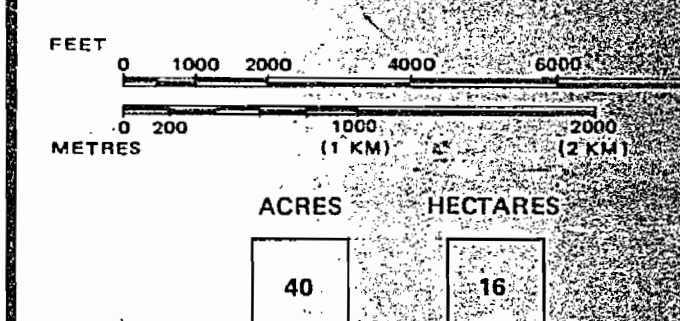
TYPE OF DOCUMENT	SYMBOL
PATENT, SURFACE & MINING RIGHTS	○
" SURFACE RIGHTS ONLY	○
" MINING RIGHTS ONLY	○
LEASE SURFACE & MINING RIGHTS	○
" SURFACE RIGHTS ONLY	○
" MINING RIGHTS ONLY	○
LICENCE OF OCCUPATION	○
ORDER-IN-COUNCIL	○
RESERVATION	○
CANCELLED	○
SAND & GRAVEL	○

NOTE: MINING RIGHTS IN PARCELS PATENTED PRIOR TO MAY 1913, VESTED IN ORIGINAL PATENTEE BY THE MINING ACT, R.S.O. 1970, CHAP. 380, SEC. 263 SUBSECTION 1.

400' surface rights reservation along the shores of all lakes and rivers

NATURAL RESOURCES
AUG 1 1985
TITLES SECTION

SCALE: 1 INCH = 40 CHAINS



TOWNSHIP OF
A STISTED
DISTRICT BRACEBRIDGE DISTRICT
MUSKOKA
MINING DIVISION
SOUTHERN ONTARIO

Ministry of Natural Resources
Ontario
Date JUNE 20/78
National Topographic Series
M.3470