

February 16/83

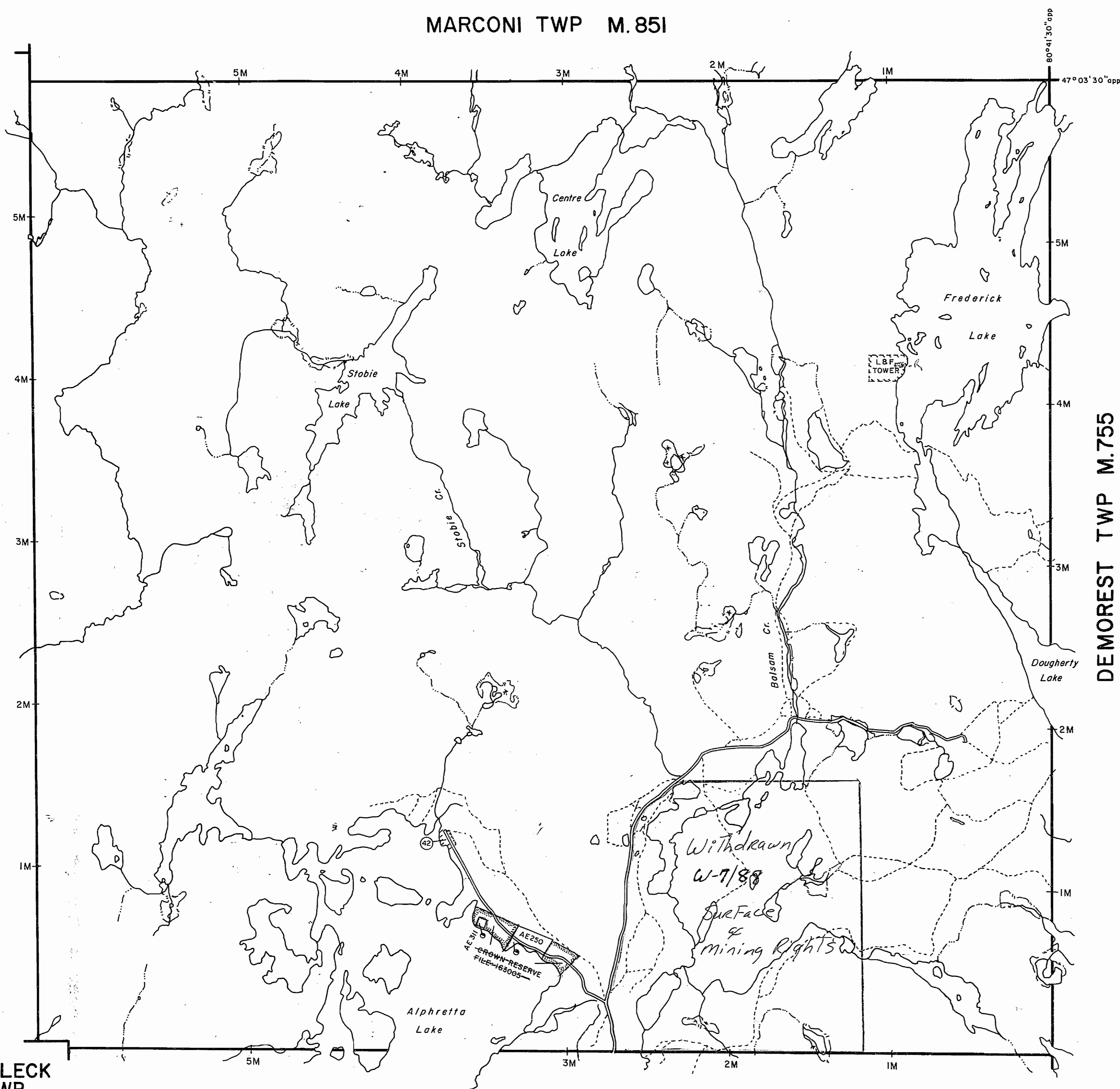
MARCONI TWP M. 851

GRIGG TWP M. 897

DEMOREST TWP M. 755

FRALECK TWP M. 816

TELFER TWP M. 1154



NOTES

400' surface rights reservation along the shores of all lakes and rivers.

Areas withdrawn from staking under Section 42 of the Mining Act.

File	Date	Disposition
④ 163005	JULY, 1970	S. R. O.

R. SR + MK WITHDRAWN - W. 8/83
 W-7/88 Surface & Mining Rights,
 January 19, 1988 File: Stobie Land Roll

LEGEND

PATENTED LAND	Ⓟ or *
PATENTED FOR SURFACE RIGHTS ONLY	Ⓟ
LEASE	Ⓛ
LICENSE OF OCCUPATION	L.O.
CROWN LAND SALES	C.S.
LOCATED LAND	Loc.
CANCELLED	C.
MINING RIGHTS ONLY	M.R.O.
SURFACE RIGHTS ONLY	S.R.O.
HIGHWAY & ROUTE NO.	Ⓡ
ROADS	—
TRAILS	- - -
RAILWAYS	Ⓡ
POWER LINES	Ⓡ
MARSH OR MUSKEG	Ⓡ
MINES	X

*used only with summer resort locations or when space is limited

TOWNSHIP OF

STOBIE

DISTRICT OF SUDBURY

SUDBURY MINING DIVISION

SCALE: 1 INCH = 40 CHAINS (1/2 MILE)

DR. J.B.K.
 DATE 28 July 71

PLAN NO. M. 1131

ONTARIO
 MINISTRY OF NATURAL RESOURCES
 SURVEYS AND MAPPING BRANCH



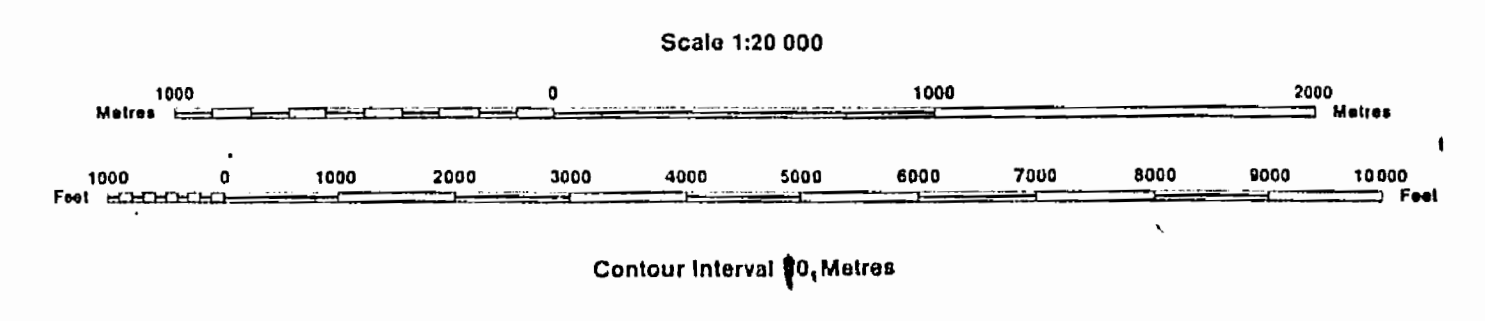
IN SERVICE FEBRUARY 9, 1989

INDEX TO LAND DISPOSITION

PLAN
 G-4108
 TOWNSHIP

STOBIE

M.N.R. ADMINISTRATIVE DISTRICT:
 SUDBURY
 MINING DIVISION
 SUDBURY
 LAND TITLES/REGISTRY DIVISION
 SUDBURY



SYMBOLS

- Boundary
- Township, Meridian, Baseline
- Road allowance; surveyed
- shoreline
- Lot/Concession; surveyed
- unsurveyed
- Parcel; surveyed
- unsurveyed
- Right-of-way; road
- railway
- utility
- Reservation
- Cliff, Pit, Pile
- Contour
- Interpolated
- Approximate
- Depression
- Control point (horizontal)
- Flooded land
- Mine head frame
- Pipeline (above ground)
- Railway; single track
- double track
- abandoned
- Road; highway, county, township
- access
- trail, bush
- Shoreline (original)
- Transmission line
- Wooded area

AREAS WITHDRAWN FROM DISPOSITION

Description	Order No.	Date	Disposition	File
MNR RESERVE	148/83	7/7/83	SRO	183009 Vol. 2
		7/4/83	M+S	188839
R3 O-510/50 NR		20/04/90	M & S	LAND ROLL
W-S-08/92 NR		24/02/92	M & S	LAND ROLL

DATE OF ISSUE
 JUN 22 1988
 PROVINCIAL RECORDING
 OFFICE - SUDBURY

DISPOSITION OF CROWN LANDS

- Patent
- Surface & Mining Rights
- Surface Rights Only
- Mining Rights Only
- Lease
- Surface & Mining Rights
- Surface Rights Only
- Mining Rights Only
- Licence of Occupation
- Order-in-Council
- Cancelled
- Reservation
- Sand & Gravel
- LAND USE PERMIT

THE INFORMATION THAT APPEARS ON THIS MAP HAS BEEN COMPILED FROM VARIOUS SOURCES, AND ACCURACY IS NOT GUARANTEED. THOSE WISHING TO STAKE MINING CLAIMS SHOULD CONSULT WITH THE MINING RECORDER, MINISTRY OF NORTHERN DEVELOPMENT AND MINES, FOR ADDITIONAL INFORMATION ON THE STATUS OF THE LANDS SHOWN HEREON.

Map base and land disposition drafting by Surveys and Mapping Branch, Ministry of Natural Resources.

The disposition of land, location of lot fabric and parcel boundaries on this index was compiled for administrative purposes only.

4108

STOBIE TWP.

G-4108

STOBIE

DISTRICT OF SUDBURY

SCALE 40 CHAINS TO AN INCH

Old

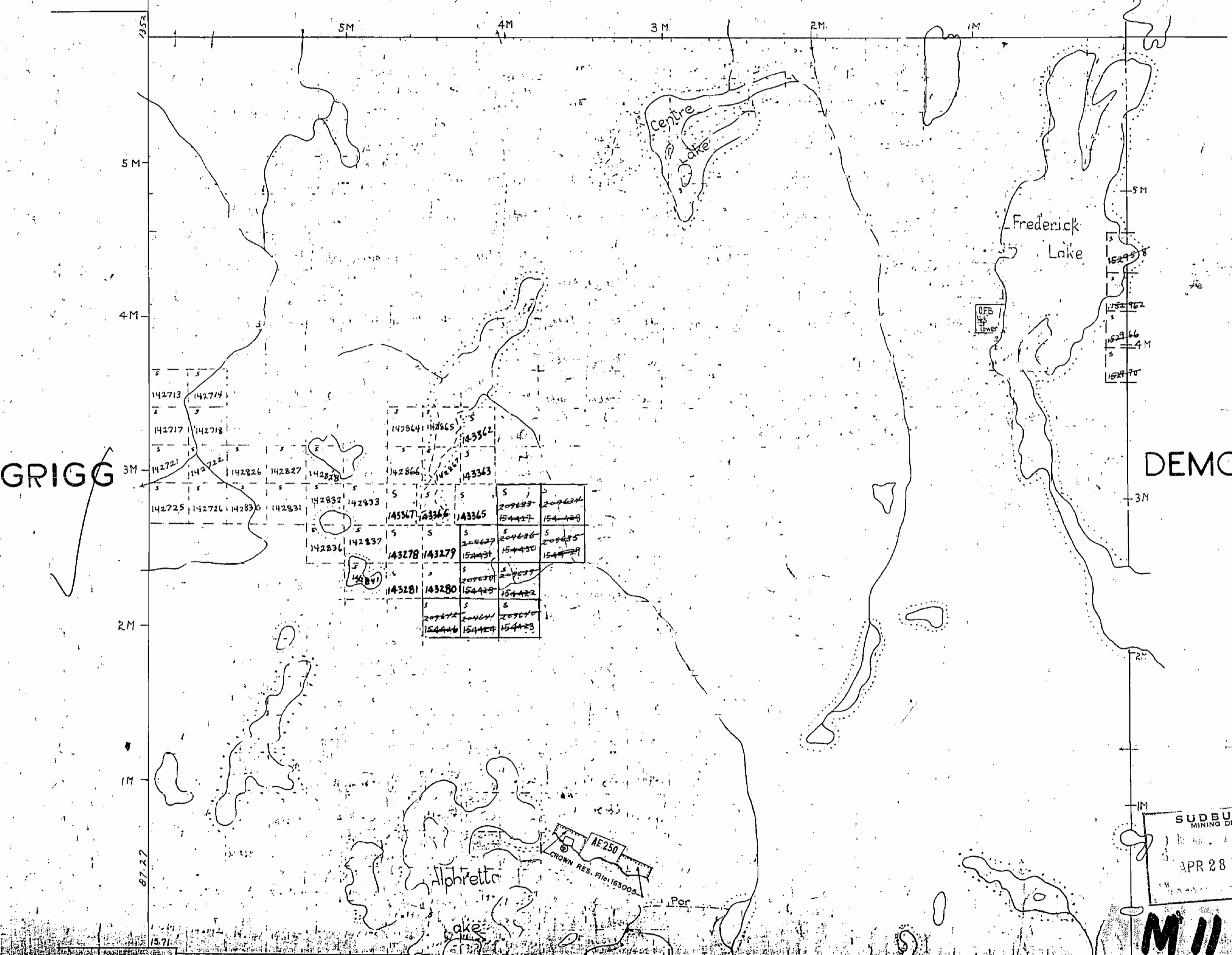
HOWEY

MARCONI

TURNER

GRIGG

DEMORES T



SUDBURY
MINING DIV.
APR 28 1969
PM

M 1131

FRALECK

TELFER

8 6 4 2 2 4 6 8

1131

STOBIE

DISTRICT OF SUDBURY

SCALE 40 CHAINS TO AN INCH.

Old

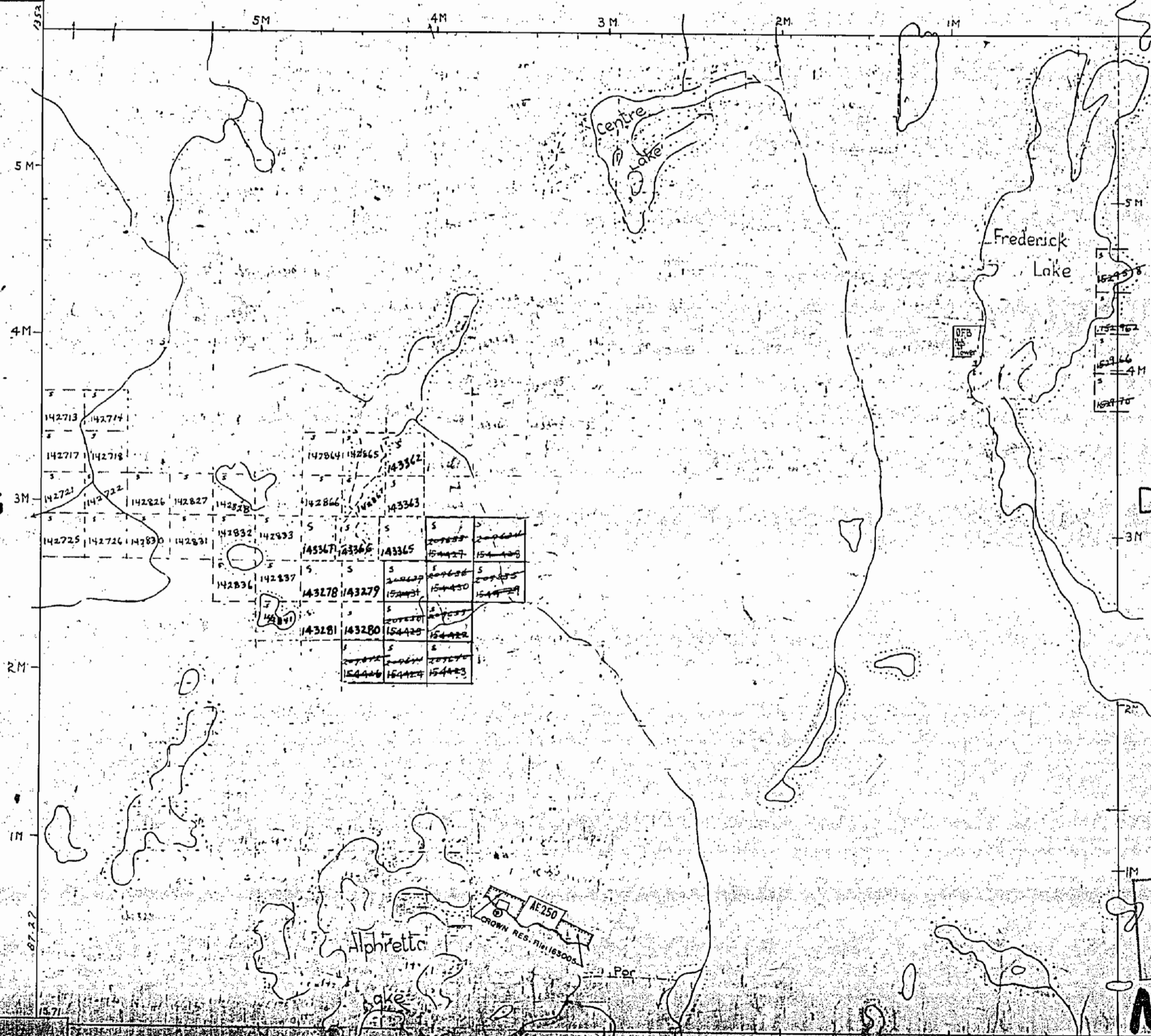
HOWEY

MARCONI

TURNER

GRIGG

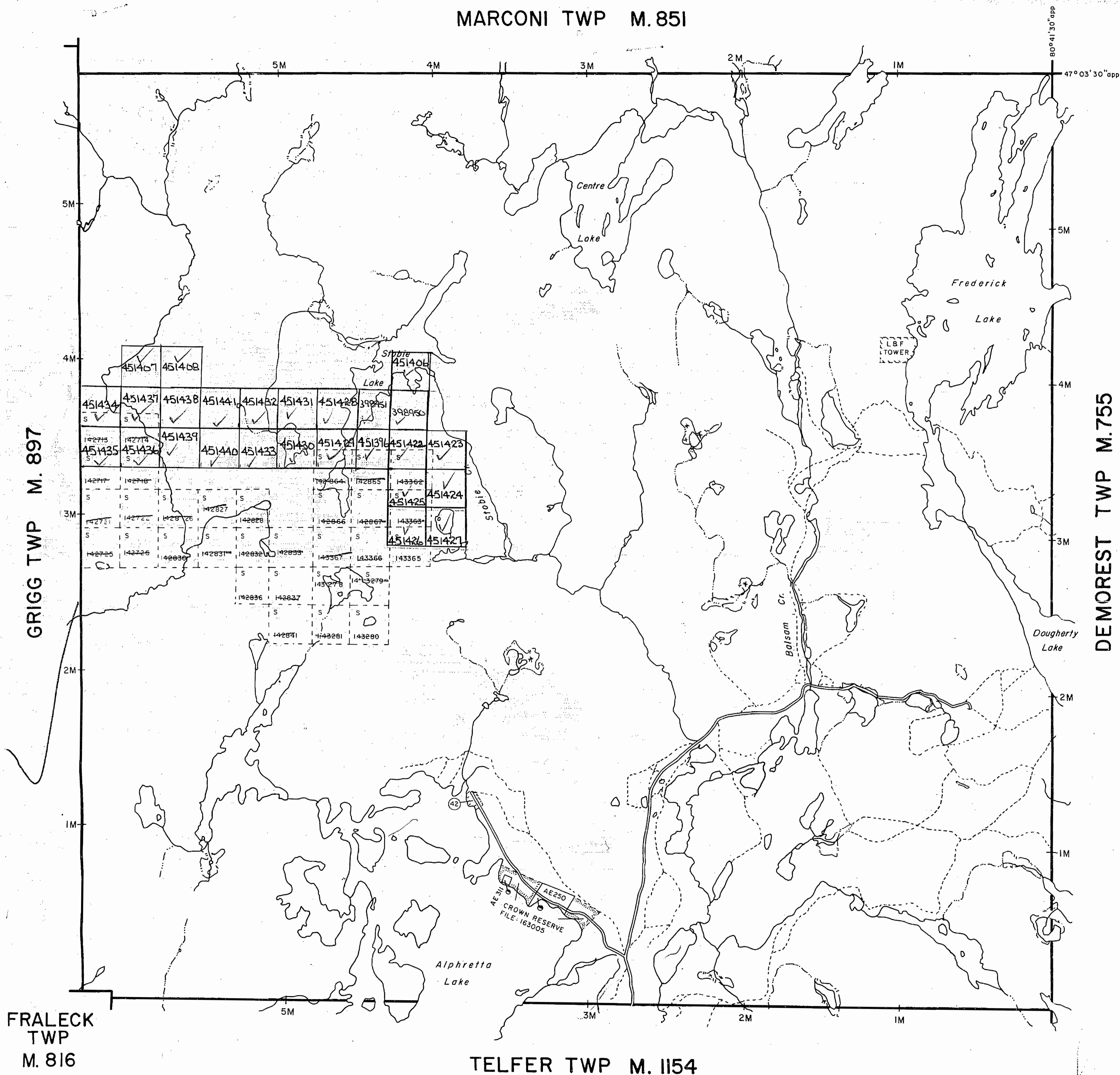
DEMORES T



SUDBURY
MINING DIV.
APR 28 1969
PM

M1131

MARCONI TWP M. 851



NOTES

400' surface rights reservation along the shores of all lakes and rivers.

Areas withdrawn from staking under Section 42 of the Mining Act.

File	Date	Disposition
④ 163005	JULY, 1970	S. R. O.

LEGEND

- PATENTED LAND
- PATENTED FOR SURFACE RIGHTS ONLY
- LEASE
- LICENSE OF OCCUPATION
- CROWN LAND SALES
- LOCATED LAND
- CANCELLED
- MINING RIGHTS ONLY
- SURFACE RIGHTS ONLY
- HIGHWAY & ROUTE NO.
- ROADS
- TRAILS
- RAILWAYS
- POWER LINES
- MARSH OR MUSKEG
- MINES

*used only with summer resort locations or when space is limited

TOWNSHIP OF

STOBIE

DISTRICT OF
SUDBURY

SUDBURY
MINING DIVISION

SCALE : 1 INCH = 40 CHAINS (1/2 MILE)

DR. *JBK*
DATE 28 July 71

PLAN NO. **M. 1131**

ONTARIO
DEPARTMENT OF MINES
AND NORTHERN AFFAIRS

FRALECK
TWP
M. 816

TELFER TWP M. 1154

DEMOREST TWP M. 755

GRIGG TWP M. 897

OLD

STOBIE

DISTRICT OF SUDBURY

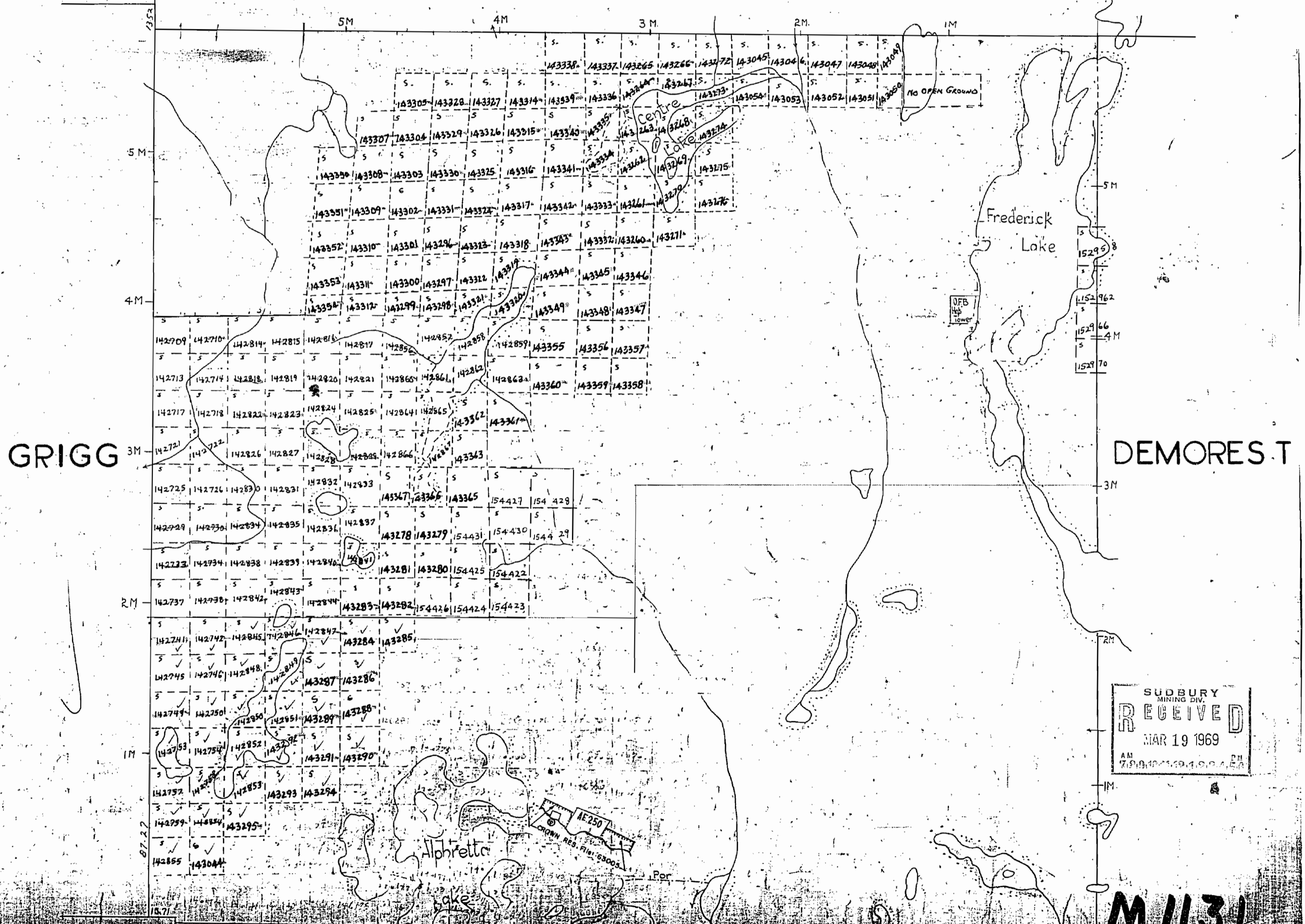
SCALE: 40 CHAINS TO AN INCH

N. 157

HOWEY

MARCONI

TURNER



SUDBURY
MINING DIV.
RECEIVED
MAR 19 1969
AN 7904013919945

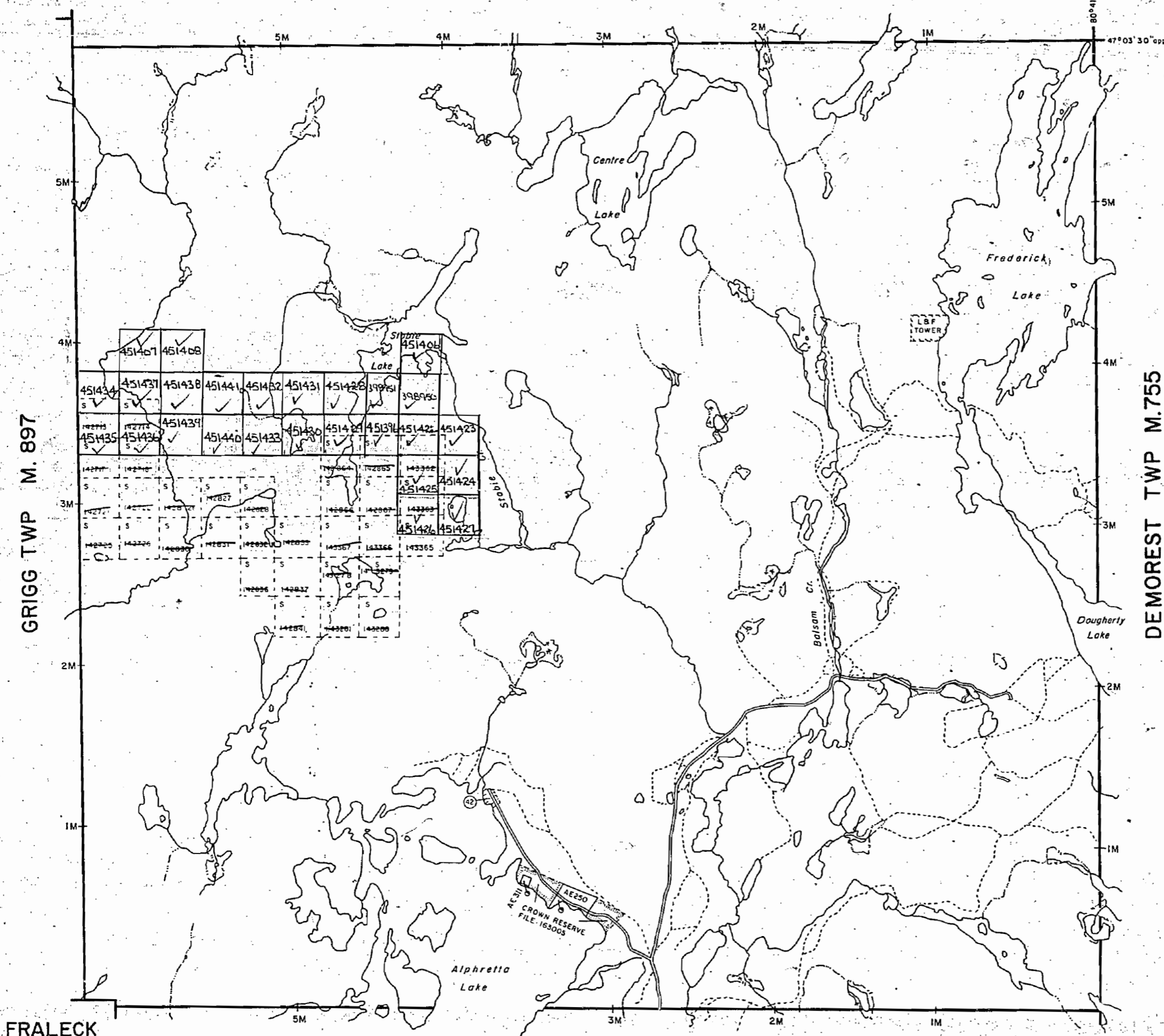
M 1131

FRALECK

TELFER

8 6 4 2 2 4 6 8

MARCONI TWP M. 851



NOTES

400' surface rights reservation along the shores of all lakes and rivers.

Areas withdrawn from staking under Section 42 of the Mining Act.

File	Date	Disposition
163005	JULY, 1970	S. R. O.

LEGEND

- PATENTED LAND Ⓟ or Ⓢ
- PATENTED FOR SURFACE RIGHTS ONLY Ⓢ
- LEASE Ⓛ
- LICENSE OF OCCUPATION L.O.
- CROWN LAND SALES C.S.
- LOCATED LAND Loc.
- CANCELLED C.
- MINING RIGHTS ONLY M.R.O.
- SURFACE RIGHTS ONLY S.R.O.
- HIGHWAY & ROUTE NO. Ⓜ
- ROADS —
- TRAILS - - -
- RAILWAYS =
- POWER LINES —
- MARSH OR MUSKEG ~
- MINES Ⓜ

*used only with summer resort locations or when space is limited

TOWNSHIP OF

STOBIE

DISTRICT OF
SUDBURY

SUDBURY
MINING DIVISION

SCALE: 1 INCH = 40 CHAINS (1/2 MILE)

DR. *J.B.K.*
DATE 28 July 71

PLAN NO. **M. 1131**

ONTARIO
DEPARTMENT OF MINES
AND NORTHERN AFFAIRS

FRALECK
TWP
M. 816

TELFER TWP M. 1154

1131

STOBIE

DISTRICT OF SUDBURY

SCALE 40 CHAINS TO AN INCH

Old

Time Res

400 Res

HOWEY

MARCONI

TURNER

GRIGG


DEMORES T

FRALECK

TELFER

M 1131

*200' wide reservations on surface by
Dept of L & F shown hereon*



1131

STOBIE

DISTRICT OF SUDBURY

SCALE: 40 CHAINS TO AN INCH

old

See Plan

HOWEY

MARCONI

TURNER


GRIGG

DEMORES T

FRALECK

TELFER

M1131



400 Surface Elevation

1131

OLD

STOBIE

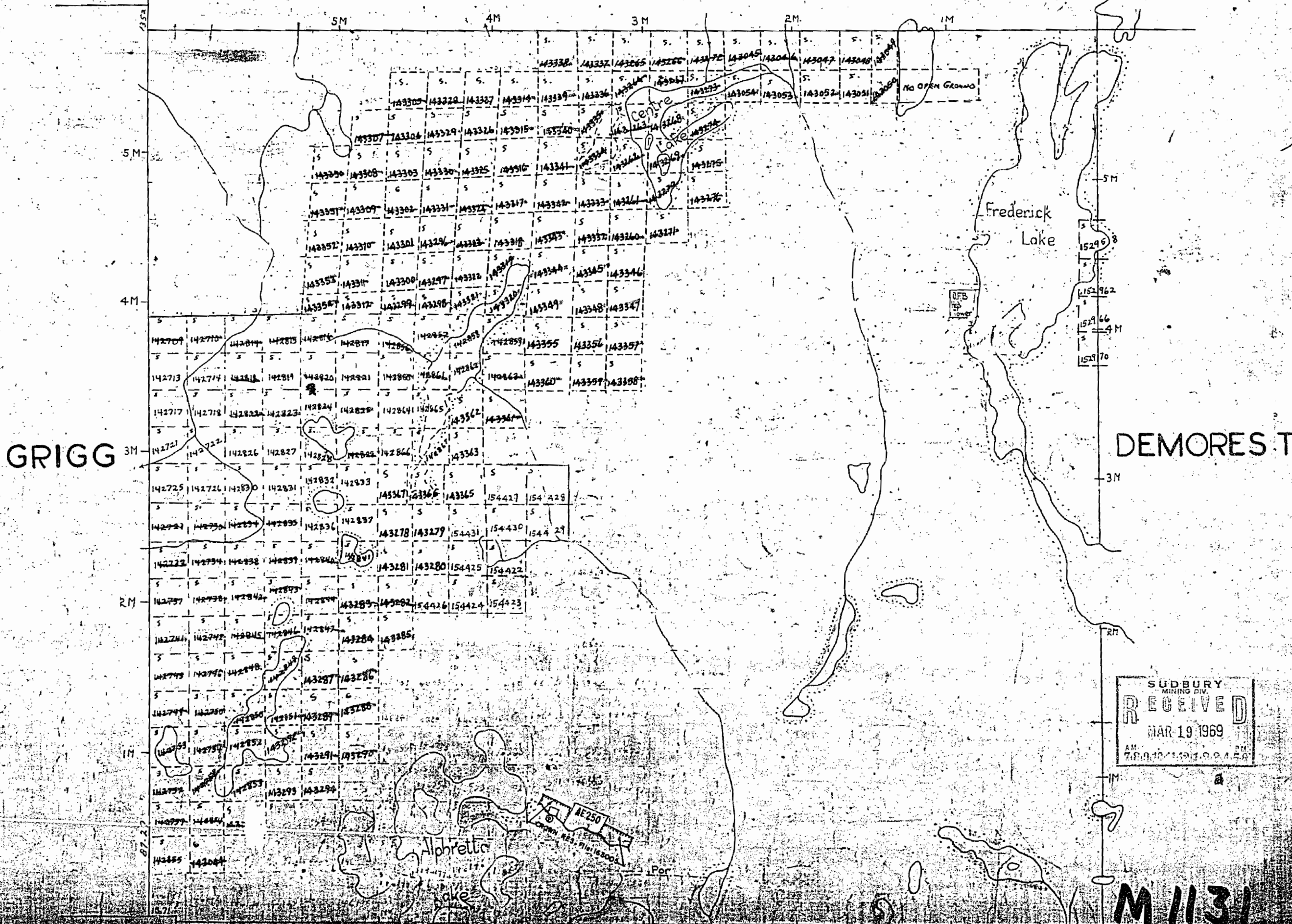
DISTRICT OF SUDBURY

SCALE: 40 CHAINS TO AN INCH

HOWEY

MARCONI

TURNER



SUDBURY
MINING DIV.
RECEIVED
MAR 19 1969
AM 7:00 PM 9:45

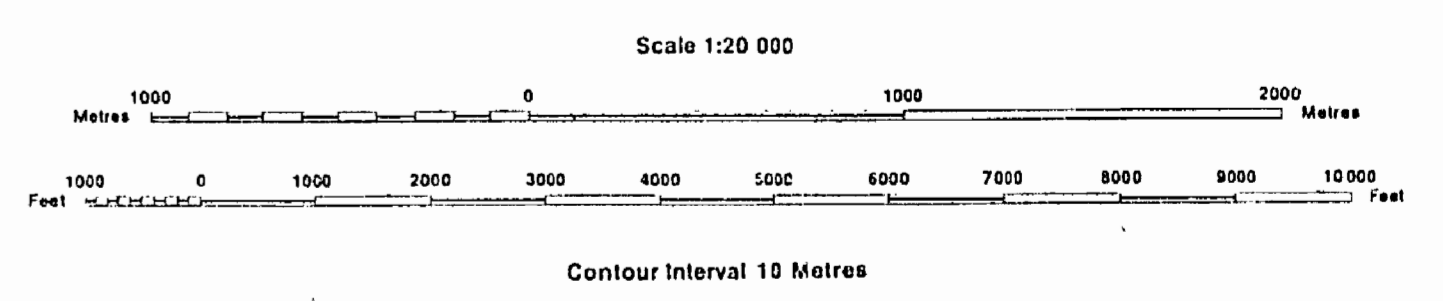
M 1131



INDEX TO LAND DISPOSITION

PLAN
G-4108
 TOWNSHIP
STOBIE

M.N.R. ADMINISTRATIVE DISTRICT:
SUDBURY
 MINING DIVISION
SUDBURY
 LAND TITLES/REGISTRY DIVISION
SUDBURY




SYMBOLS

Boundary
Township, Meridian, Baseline
Road allowance; surveyed
shoreline
Lot/Concession; surveyed
unsurveyed
Parcel; surveyed
unsurveyed
Right-of-way; road
railway
utility
Reservation
Cliff, Pit, Pile
Contour
Interpolated
Approximate
Depression
Control point (horizontal)
Flooded land
Mine head frame
Pipeline (above ground)
Railway; single track
double track
abandoned
Road; highway, county, township
access
trail, bush
Shoreline (original)
Transmission line
Wooded area

AREAS WITHDRAWN FROM DISPOSITION

Description	Order No.	Date	Disposition	File
MNR RESERVE	14.8/83	7/7/70	SRO	163000 Vol. 2
	16.0/80	7/4/83	M+S	168339
	16.0/80	10/1/88	M+S	168866
R3 0-510/90 NER		20/04/90	M B S	LAND ROLL
W-5-08/82 NR		24/02/92	M B S	LAND ROLL



DISPOSITION OF CROWN LANDS

Patent
Surface & Mining Rights
Surface Rights Only
Mining Rights Only
Lease
Surface & Mining Rights
Surface Rights Only
Mining Rights Only
Licence of Occupation
Order-in-Council
Cancelled
Reservation
Sand & Gravel
LAND USE PERMIT

THE INFORMATION THAT APPEARS ON THIS MAP HAS BEEN COMPILED FROM VARIOUS SOURCES, AND ACCURACY IS NOT GUARANTEED. THOSE WISHING TO STAKE MINING CLAIMS SHOULD CONSULT WITH THE MINING RECORDER, MINISTRY OF NORTHERN DEVELOPMENT AND MINES, FOR ADDITIONAL INFORMATION ON THE STATUS OF THE LANDS SHOWN HEREON.

STOBIE

DISTRICT OF SUDBURY

SCALE: 40 CHAINS TO AN INCH

Old

Term Res

400 Res

HOWEY

MARCONI

TURNER

GRIGG

DEMORES T

FRALECK

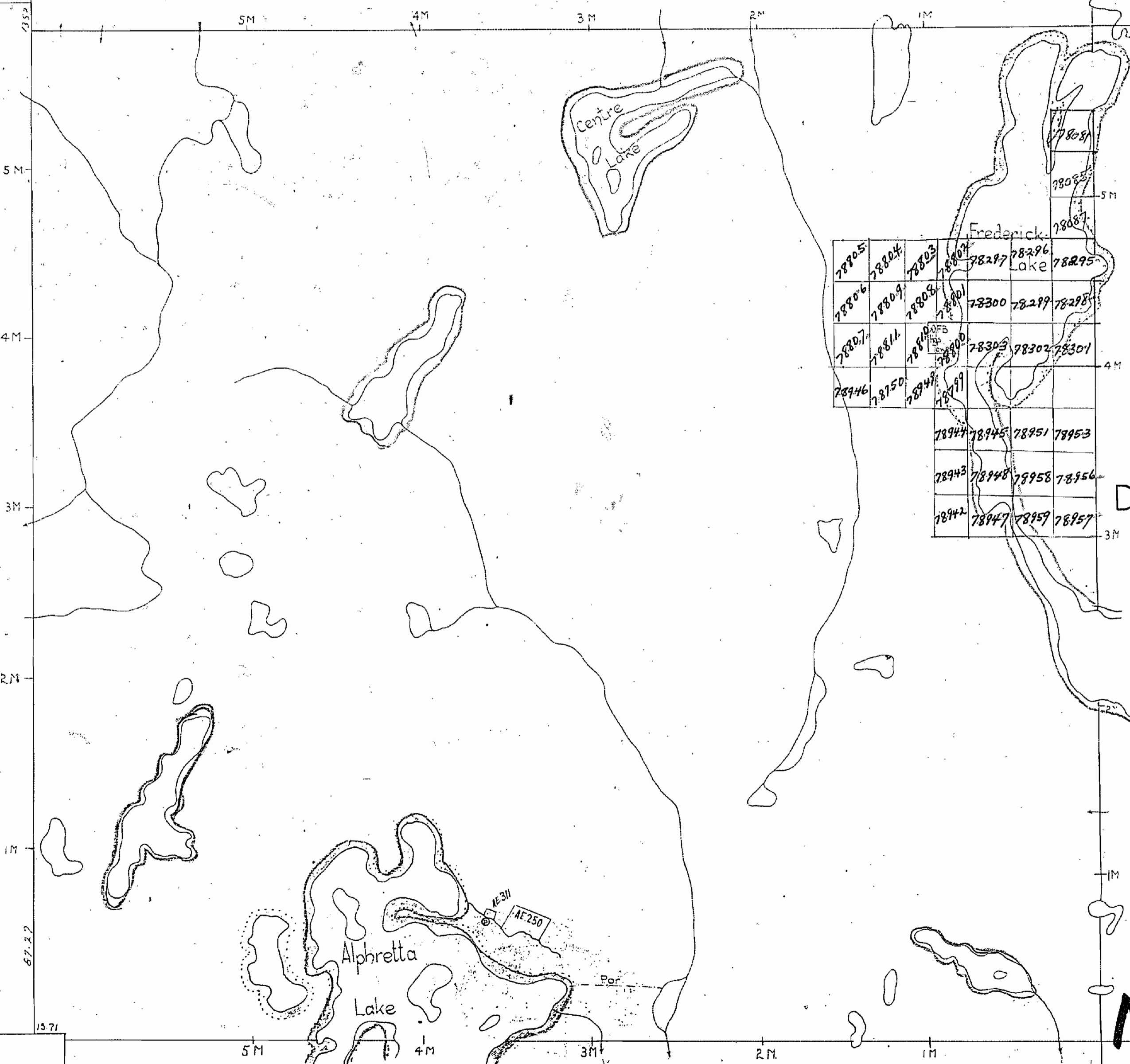
TELFER

1131

M 1131

200' wide reservations of Dept of L. & F. shown

78905	78804	78803	78802	78297	78296	78295	
78806	78809	78808	78807	78300	78299	78298	
78807	78811	78810	78809	78303	78302	78301	
78946	78950	78949	78948				
				78944	78945	78951	78953
				78943	78948	78958	78956
				78942	78947	78959	78957



old

STOBIE

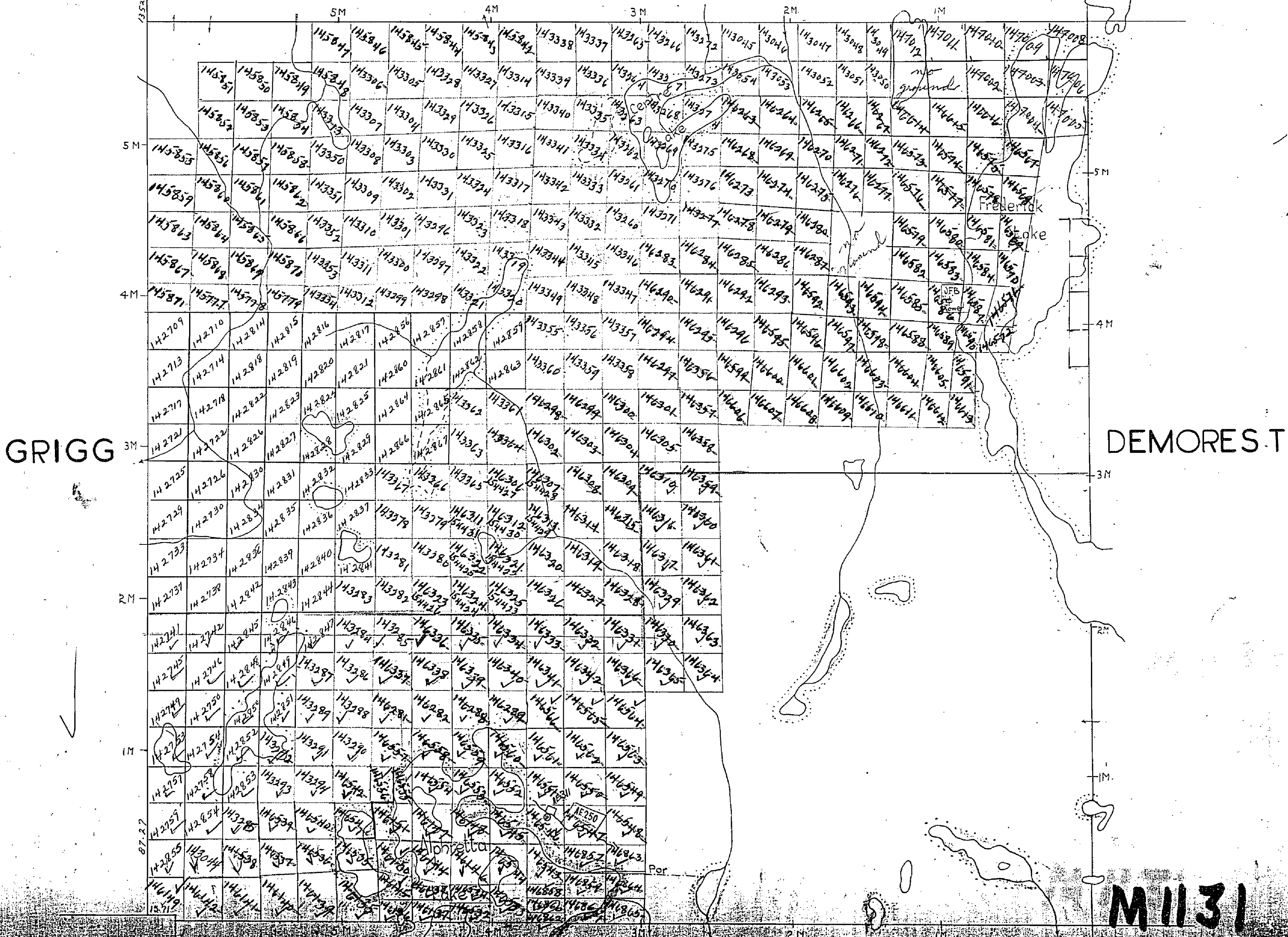
DISTRICT OF SUDBURY

SCALE: 40 CHAINS TO AN INCH

HOWEY

MARCONI

TURNER



GRIGG

DEMOREST

FRALECK

TELFER

M1131

1460 - Surface Elevation
Source: all Jones & 1951

8 6 4 2 2 4 6 8

1131

STOBIE

DISTRICT OF SUDBURY

SCALE 40 CHAINS TO AN INCH

Old

Tom Res

400 Res

HOWEY

MARCONI

TURNER

GRIGG

DEMORÉS T


FRALECK

TELFER

M 1131

*200' wide reservations on surface by
Dept of L & F shown hereon*

thus ~~shown~~



1131

STOBIE

DISTRICT OF SUDBURY

SCALE: 40 CHAINS TO AN INCH

old

See for


HOWEY

MARCONI

TURNER

GRIGG

DEMORES T

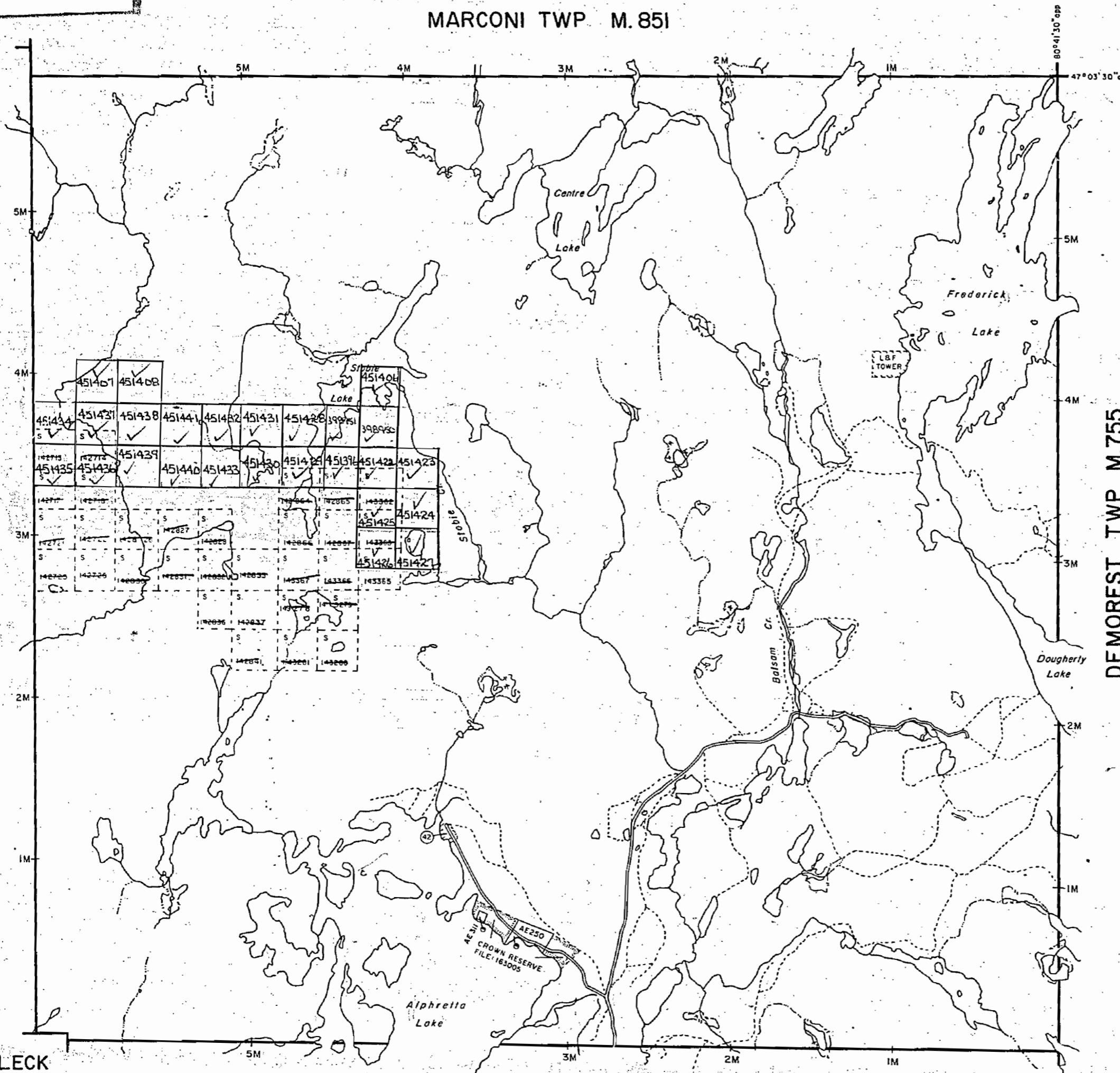


M1131

PALECK

TELFER

MARCONI TWP. M. 851



GRIGG TWP. M. 897

DEMAREST TWP. M. 755

FRALECK TWP. M. 816

TELFER TWP. M. 1154

NOTES

400' surface rights reservation along the shores of all lakes and rivers.

Areas withdrawn from staking under Section 42 of the Mining Act.

File	Date	Disposition
② 163005	JULY, 1970	S. R. O.

LEGEND

- PATENTED LAND Ⓟ or Ⓢ
 - PATENTED FOR SURFACE RIGHTS ONLY Ⓞ
 - LEASE Ⓛ
 - LICENSE OF OCCUPATION L.O.
 - CROWN LAND SALES C.S.
 - LOCATED LAND Loc.
 - CANCELLED C.
 - MINING RIGHTS ONLY M.R.O.
 - SURFACE RIGHTS ONLY S.R.O.
 - HIGHWAY & ROUTE NO. 17
 - ROADS —
 - TRAILS - - -
 - RAILWAYS =
 - POWER LINES —
 - MARSH OR MUSKEG ~
 - MINES X
- *used only with summer resort locations or when space is limited

TOWNSHIP OF

STOBIE

DISTRICT OF
SUDBURY

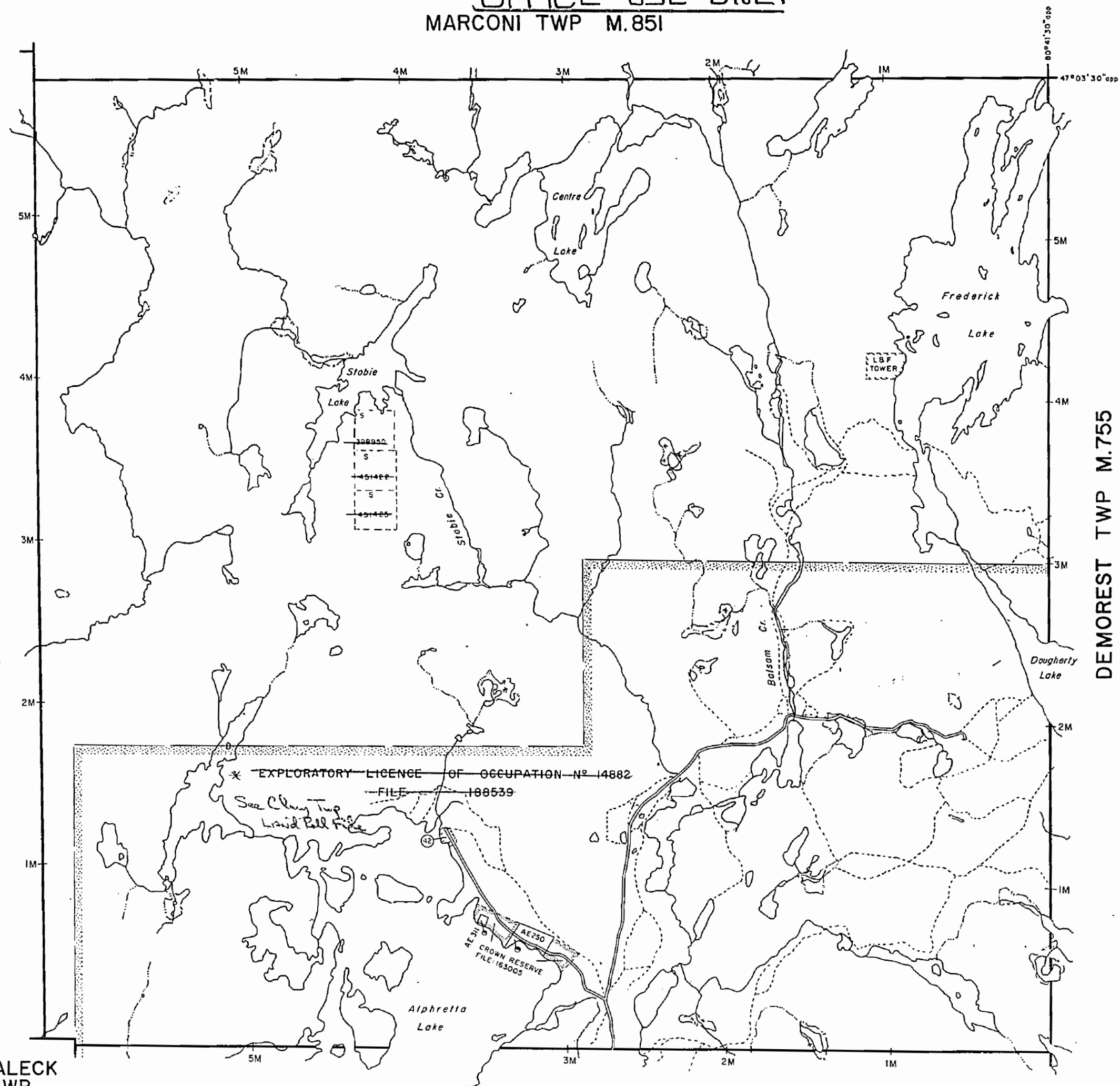
SUDBURY
MINING DIVISION

SCALE: 1 INCH = 40 CHAINS (1/2 MILE)

DR. *JBK* PLAN NO. **M. 1131**
DATE *28 July 71*

ONTARIO
DEPARTMENT OF MINES
AND NORTHERN AFFAIRS

OFFICE USE ONLY
MARCONI TWP M. 851




NOTES

400' surface rights reservation along the shores of all lakes and rivers.

Areas withdrawn from staking under Section 42 of the Mining Act.

File	Date	Disposition
(42) 163005	JULY, 1970	S. R. O.



LEGEND

PATENTED LAND	⊕ or *
PATENTED FOR SURFACE RIGHTS ONLY	⊙
LEASE	⊖
LICENSE OF OCCUPATION	L.O.
CROWN LAND SALES	C.S.
LOCATED LAND	Loc.
CANCELLED	C.
MINING RIGHTS ONLY	M.R.O.
SURFACE RIGHTS ONLY	S.R.O.
HIGHWAY & ROUTE NO.	17
ROADS	—
TRAILS	- - - -
RAILWAYS	—+—+—+—
POWER LINES	—+—+—+—
MARSH OR MUSKEG	~ ~ ~ ~
MINES	⊗

*used only with summer resort locations or when space is limited

TOWNSHIP OF

STOBIE

DISTRICT OF
SUDBURY

SUDBURY
 MINING DIVISION

SCALE : 1 INCH = 40 CHAINS (1/2 MILE)

DR. *JBK*
 DATE 28 July 71

PLAN NO. **M. 1131**

ONTARIO
 MINISTRY OF NATURAL RESOURCES
 SURVEYS AND MAPPING BRANCH

FRALECK
 TWP
 M. 816

TELFER TWP M. 1154

GRIGG TWP M. 897

DEMOREST TWP M. 755

1131

STOBIE

DISTRICT OF SUDBURY

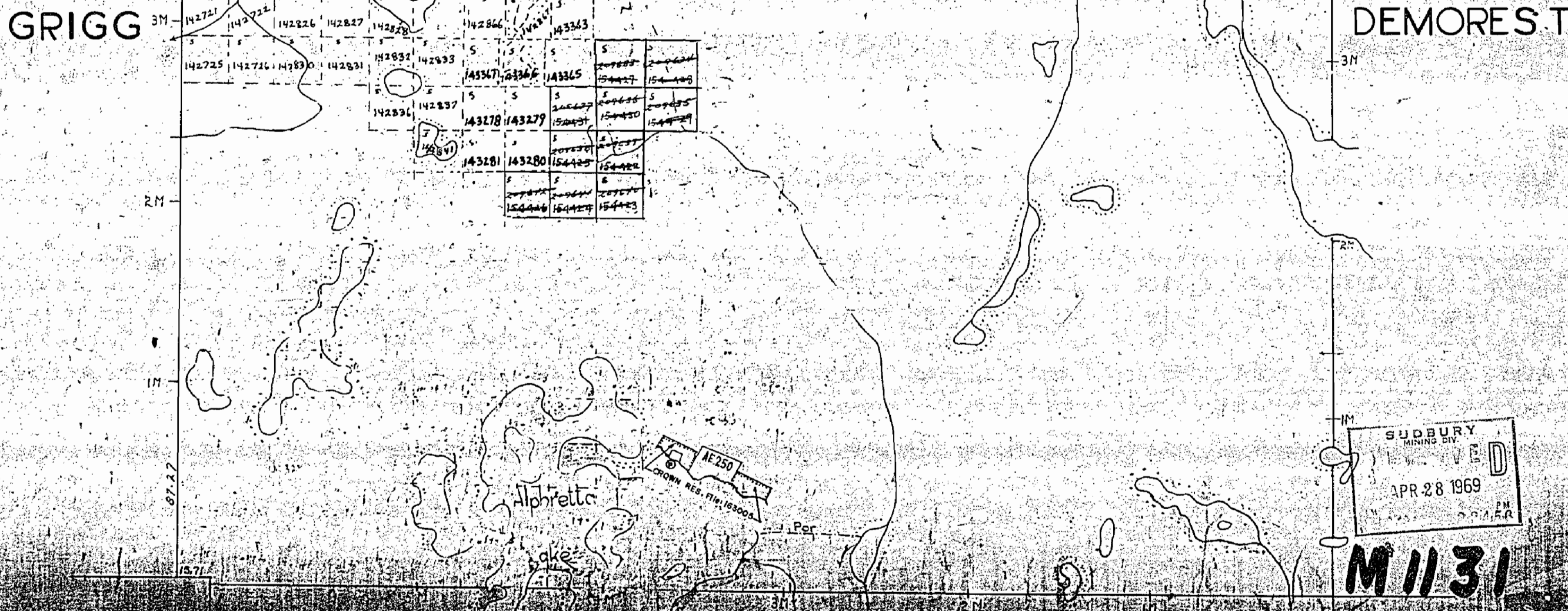
SCALE: 40 CHAINS TO AN INCH

Old

HOWEY

MARCONI

TURNER

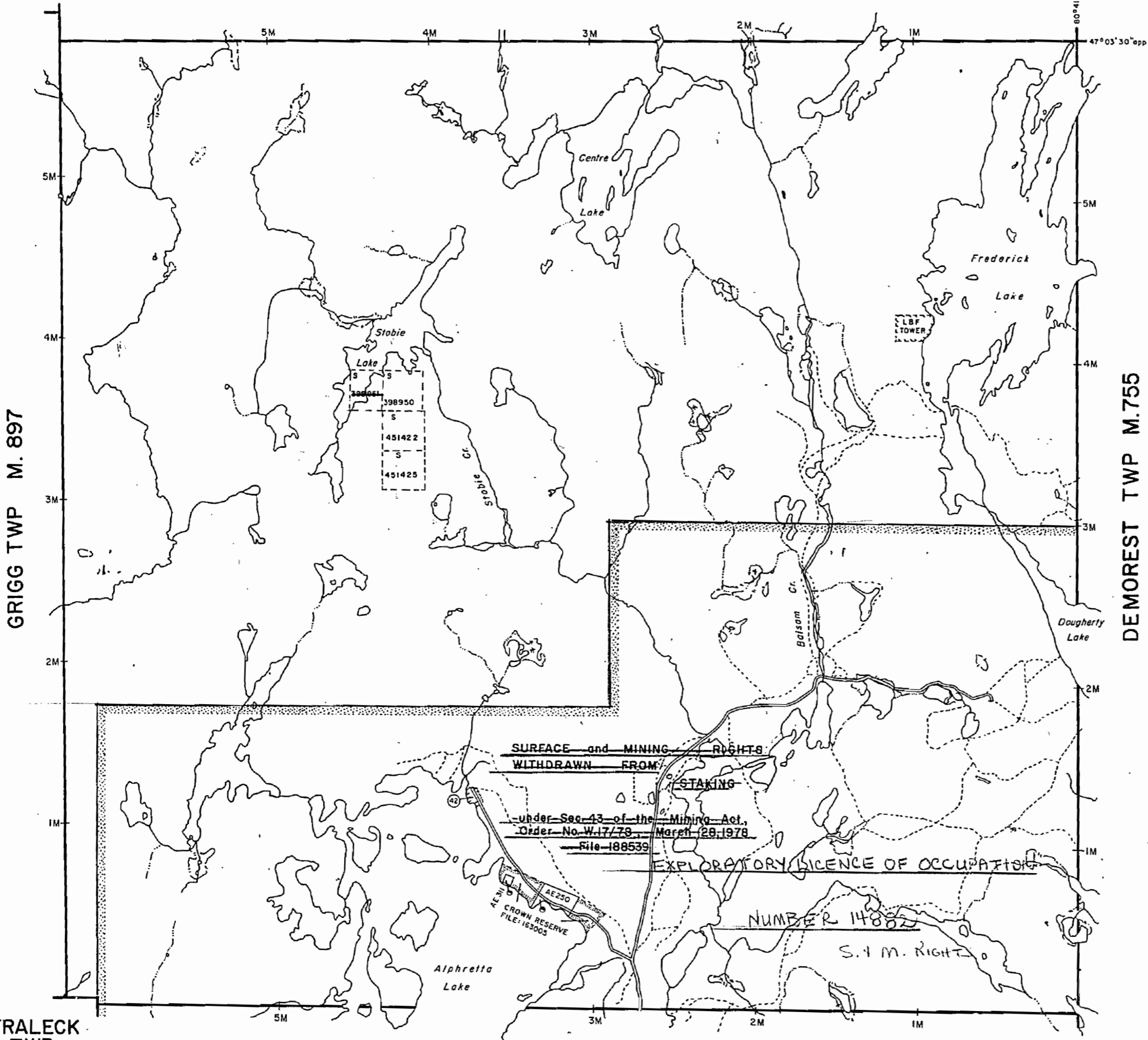


FALECK

TELFER

M1131

MARCONI TWP M. 851



TELFER TWP M. 1154

FRALECK TWP M. 816

NOTES

400' surface rights reservation along the shores of all lakes and rivers.

Areas withdrawn from staking under Section 42 of the Mining Act.

File	Date	Disposition
④ 163005	JULY, 1970	S. R. O.



LEGEND

- PATENTED LAND (P) or *
- PATENTED FOR SURFACE RIGHTS ONLY (P)
- LEASE (L)
- LICENSE OF OCCUPATION (L.O.)
- CROWN LAND SALES (C.S.)
- LOCATED LAND (Loc.)
- CANCELLED (C.)
- MINING RIGHTS ONLY (M.R.O.)
- SURFACE RIGHTS ONLY (S.R.O.)
- HIGHWAY & ROUTE NO. (17)
- ROADS (—)
- TRAILS (---)
- RAILWAYS (—+—)
- POWER LINES (—+—)
- MARSH OR MUSKEG (—+—)
- MINES (X)

*used only with summer resort locations or when space is limited

TOWNSHIP OF
STOBIE
DISTRICT OF
SUDBURY

SUDBURY
MINING DIVISION

SCALE: 1 INCH = 40 CHAINS (1/2 MILE)

DR. JBK
DATE 28 July 71

PLAN NO. **M. 1131**

ONTARIO
MINISTRY OF NATURAL RESOURCES
SURVEYS AND MAPPING BRANCH

1131

OLD

STOBIE

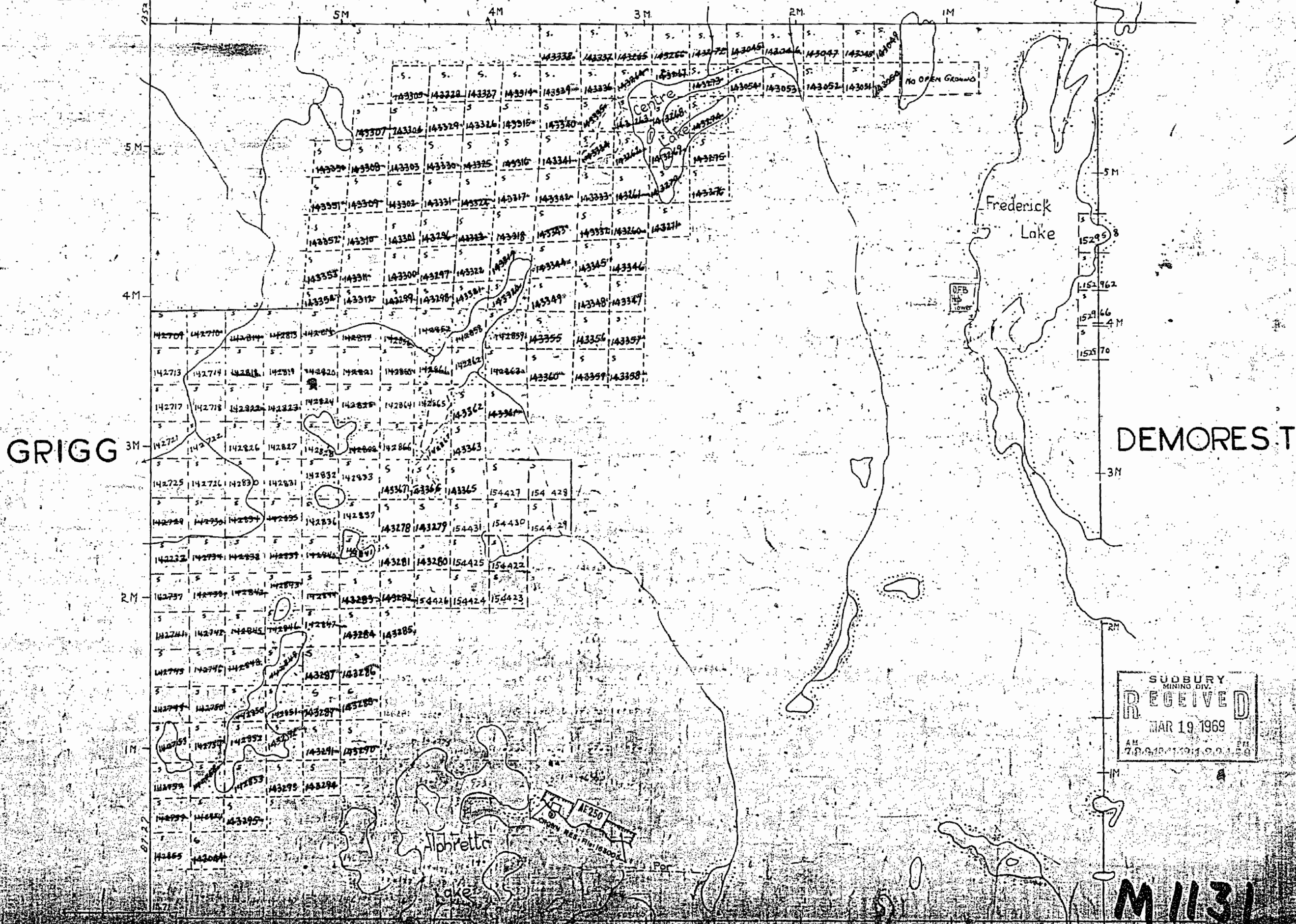
DISTRICT OF SUDBURY

SCALE: 40 CHAINS TO AN INCH

HOWEY

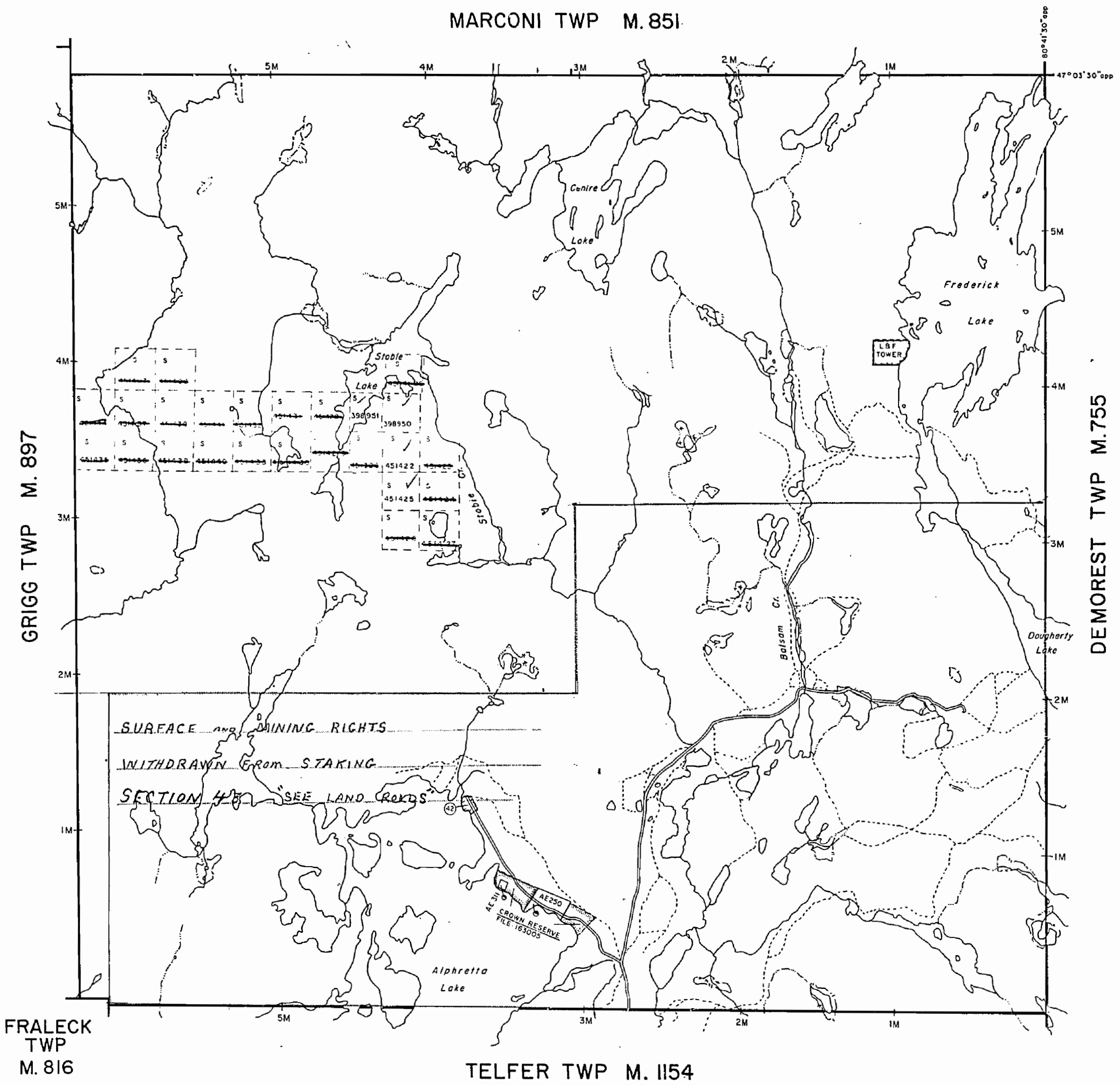
MARCONI

TURNER



M 1131

MARCONI TWP M. 851



NOTES

400' surface rights reservation along the shores of all lakes and rivers.

Areas withdrawn from staking under Section 42 of the Mining Act.

File	Date	Disposition
④ 163005	JULY, 1970	S. R. O.

DATE OF ISSUE
AUG 16 1976

LEGEND

PATENTED LAND	Ⓟ or ●
PATENTED FOR SURFACE RIGHTS ONLY	Ⓞ
LEASE	Ⓢ
LICENSE OF OCCUPATION	L.O.
CROWN LAND SALES	C.S.
LOCATED LAND	Loc.
CANCELLED	C.
MINING RIGHTS ONLY	M.R.O.
SURFACE RIGHTS ONLY	S.R.O.
HIGHWAY & ROUTE NO.	17
ROADS	—
TRAILS	- - -
RAILWAYS	—+—
POWER LINES	—
MARSH OR MUSKEG	Ⓢ
MINES	X

*used only with summer resort locations or when space is limited

TOWNSHIP OF
STOBIE
DISTRICT OF
SUDBURY
SUDBURY
MINING DIVISION
SCALE : 1 INCH = 40 CHAINS (1/2 MILE)

DR. JBK	PLAN NO. M. 1131
DATE 28 July 71	

ONTARIO
MINISTRY OF NATURAL RESOURCES
SURVEYS AND MAPPING BRANCH

FRALECK TWP M. 816

TELFER TWP M. 1154