596

Best Twp.

THE TOWNSHIP OF STRATHY

DISTRICT OF NIPISSING M 596

TIMISKAMING MINING DIVISION

SCALE: 1-INCH = 40 CHAINS

LEGEND

PATENTED LAND	Ⓟ
CROWN LAND SALE	C.S.
LEASES	Ⓛ
LOCATED LAND	Loc.
LICENSE OF OCCUPATION	L.O.
MINING RIGHTS ONLY	M.R.O.
SURFACE RIGHTS ONLY	S.R.O.
ROADS	
IMPROVED ROADS	
KING'S HIGHWAYS	
RAILWAYS	
POWER LINES	
MARSH OR MUSKEG	
MINES	⚒

NOTES

Area covered by L.O. 6106 shown thus:

Area reserved to Dept. of Highways shown thus:

400' reserved to Dept. of L. and F. shown thus

First Mile Line surveyed by E.L. Moore 1928

AUG 30 1955
TIMISKAMING MINING DIVISION

PLAN NO.- M. 596

DEPARTMENT OF MINES
—ONTARIO—

Strathcona Twp.

Chambers Twp.

Cassels Twp.

Alfreda Lake

Kanichee Lake

Net L.

Net Lake

Vermilion Lake

Island

Snake

Lake Timagami

Tetapaga L.

TOWN OF TIMAGAMI

O.N.R.

H.E.P.C. TRANS. LINE

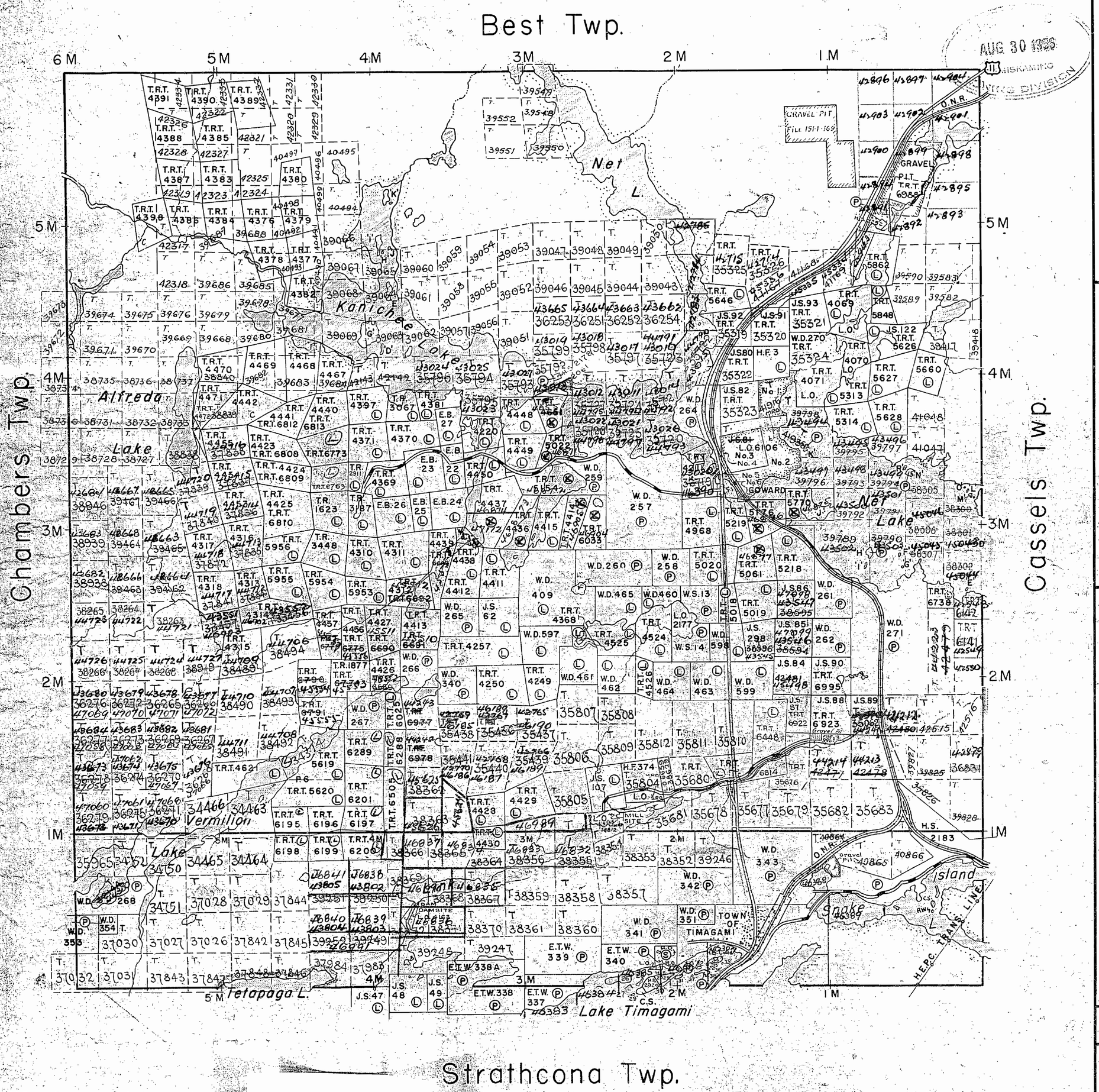

AUG 30 1956
TEMISKAMING
MINING DIVISION

THE TOWNSHIP OF STRATHY

DISTRICT OF NIPISSING

M 596

TIMISKAMING MINING DIVISION

SCALE: 1-INCH=40 CHAINS

LEGEND

PATENTED LAND	Ⓟ
CROWN LAND SALE	C.S.
LEASES	Ⓛ
LOCATED LAND	Loc.
LICENSE OF OCCUPATION	L.O.
MINING RIGHTS ONLY	M.R.O.
SURFACE RIGHTS ONLY	S.R.O.
ROADS	
IMPROVED ROADS	
KING'S HIGHWAYS	
RAILWAYS	
POWER LINES	
MARSH OR MUSKEG	
MINES	

NOTES

Area covered by L.O. 6106 shown thus:

Area reserved to Dept. of Highways shown thus:

400' reserved to Dept. of L. and F. shown thus:

First Mile Line surveyed by E.L. Moore 1928

AUG 30 1956
TEMISKAMING
MINING DIVISION

PLAN NO.- M. 596

DEPARTMENT OF MINES
—ONTARIO—

596

400' surface rights reservation alo shores of all lakes and rivers.

This Township lies within THE CORPU ION-OF THE IMPROVEMENT DISTRICT OF TE AGAMI. File 176049.

AREAS WITHDRAWN FROM STAKING

S.R. – SURFACE RIGHTS M.R.–MINING RIGHTS

(R1)– S.R. within stippled portion east of Hwy.11 and north of the south shore of Net Lake reserved for TIMAGAMI TOWNSITE subject to Sec. 36(a) of Mining Act R.S.O. 1960.
OC 2022/66 File 3996

	Section	Order No.	Date	Disposition	File
(R2)–	42 (R.S.O.1960)		MAY 13/65	S.R.&M.R.	119939
(R3)–	42 (R.S.O.1960)		JUNE 26/69	M.R.	3996

Islands in Lake Timagami NOT OPENED FOR STAKING.

SAND and GRAVEL

(S1)– area shown thus ..... the establishment of pits and quarries prohibited by Order of the Minister of Municipal Affairs (M.T.E.I.G.A.) O.Reg.20/68. File 3996

(S2)– M.T.C. PIT 192
(S3)– " " 1197
(S5)– " " 1743
(S6)– Gravel File 12796
(S7)– " " 113783
(S8)– " "
(S9)– " " 99683
(S10)– " " 119939
(S11)– " " 132830

(S12)– Gravel File 83958,98379
(S13)– Gravel " 119939

M & S Reserved.
~~S.R.~~ Reserved. (M & S)

Area excluded from Lots + Quarries

MINING LANDS
DATE OF ISSUE
FEB 10 1975
MINISTRY OF NATURAL RESOURCES

N.B AREA WITHIN ~~GREEN~~ YELLOW OUTLINE, IS OPEN FOR STAKING – SUBJECT TO SECTION 37 of the Mining act.

BEST TP. M.417

CHAMBERS TP. M.447

CASSELS TP. M.444

STRATHCONA TP. M.595

Hook L. · Net · Bernice L. · Ferguson L. · Konichee · Alfreda L. · Mauréen · Alfreda · Daris L. · Cooke · Vermilion L. · Johnny · Link L. · O'Connor L. · Turtle · Tetapaga L. · Goward · Arsenic L. · Net L. · Brook · Snake Island · Caribou L. · Portage Bay · Northeast Arm Lake Timagami

Island 27 belongs with STRATHCONA TP.

TIMAGAMI Townsite

GOWARD

HF 3

SE CORNER co-ordinates Lat. 47°03'35" Long. 79°45'35" APPROX.

LEGEND

- HIGHWAY AND ROUTE No.
- OTHER ROADS
- TRAILS
- SURVEYED LINES:
  - TOWNSHIPS, BASE LINES, ETC.
  - LOTS, MINING CLAIMS, PARCELS, ETC.
- UNSURVEYED LINES:
  - LOT LINES
  - PARCEL BOUNDARY
  - MINING CLAIMS ETC.
- RAILWAY AND RIGHT OF WAY
- UTILITY LINES
- NON-PERENNIAL STREAM
- FLOODING OR FLOODING RIGHTS
- SUBDIVISION
- ORIGINAL SHORELINE
- MARSH OR MUSKEG
- MINES

DISPOSITION OF CROWN LANDS

TYPE OF DOCUMENT	SYMBOL
PATENT, SURFACE & MINING RIGHTS	
" SURFACE RIGHTS ONLY	
" MINING RIGHTS ONLY	
LEASE, SURFACE & MINING RIGHTS	
" SURFACE RIGHTS ONLY	
" MINING RIGHTS ONLY	
LICENCE OF OCCUPATION	
CROWN LAND SALE	C.S.
ORDER-IN-COUNCIL	OC
RESERVATION	R
CANCELLED	X
SAND & GRAVEL	G

SCALE : 1 INCH 40 CHAS

FEET 0 500 1000 2000 4000 8000
METRES 0 200 400 600 800 1 KM 2 KM

ACRES	HECTARES
40	16

TOWNSHIP

STRATHY

DISTRICT
NIPISSING

MINING DIVISION
SUDBURY

Ministry of Natural Resources
Ontario Surveys and Mapping Branch

Date MARCH 1974
Plan No M.596

Where Queen's Block, Toronto

NOTES

400' surface rights reservation along the shores of all lakes and rivers.

This Township lies within THE CORPORATION OF THE IMPROVEMENT DISTRICT OF TEMAGAMI. File 176049.

AREAS WITHDRAWN FROM STAKING

S.R. – SURFACE RIGHTS M.R.–MINING RIGHTS

(R1)– S.R. within stippled portion east of Hwy. 11 and north of the south shore of Net Lake reserved for TIMAGAMI TOWNSITE subject to Sec. 36(a) of Mining Act R.S.O. 1960.
OC 2022/66 File 3996

	Section	Order No.	Date	Disposition	File
(R2)–	42 (R.S.O. 1960)		MAY 13/65	S.R.&M.R.	119939
(R3)–	42 (R.S.O. 1960)		JUNE 26/69	M.R.	3996

TRT. 5646 — SURFACE RIGHTS ONLY REOPENED (SEE LAND ROLL)

Islands in Lake Timagami NOT OPENED FOR STAKING.

SAND and GRAVEL

(G1)– area shown thus ---------- the establishment of pits and quarries prohibited by Order of the Minister of Municipal Affairs (M.T.E.I.G.A.) O.Reg.20/68. File 3996

(G2)– M.T.C. PIT 192
(G3)– " " 1197
(G4)– " "
(G5)– " " 1743 EXPIRED JAN. 31/74
(G6)– Gravel File 12796
(G7)– " " 113783
(G8)– "
(G9)– " " 99683
(G10)– " " 119939
(G11)– " " 132830
(G12)– Gravel File 83958,98379

Strathy Twp
(R2) completely closed to staking
(R3) closed to Quarry Permits – also completely closed to staking
(R) open for staking for M.N.R. but consent of Minister required prior to staking
SEE MAP ATTACHED

BEST TP. M.417

CHAMBERS TP. M.447

CASSELS TP. M.444

STRATHCONA TP. M.595

5M. 4M. 3M. 2M. 1M. RETRACEMENT BY R.W. FARRELL 1963

WP 2M.+66.50chs.

WP 2M.+41.16chs.

WP 3M.+3.5chs.

WP 4M.+79chs.

Hook L. Net Kanichee L. Alfreda L. Mourden Alfred Cr. Davis Cooke Vermilion Johnny Link Domsite Turtle Tetapaga L. O'Connor L. Bernice Ferguson L. Net L. Goward Arsenic Brook Caribou L. Northeast Arm Lake Timagami Island 27 belongs with STRATHCONA TP. Portage Bay

MANO OPEN LAND LEASE IN FAVOUR OF LEASE 22A386

Trans-Canada Pipe Line Ltd.

QUAIS

GOWARD

TIMAGAMI Townsite

Snake Island

MTC PIT 4F-3 4F-3

Q.P. 9028 (71-72)

SE CORNER co-ordinates LAT. 47°03'35" LONG. 79°45'35" APPROX.

Unregd Subd File 18302

RETRACEMENT BY W.J. RYAN 1966

RETRACEMENT BY R.W. FARRELL 1963

LEGEND

- HIGHWAY AND ROUTE No.
- OTHER ROADS
- TRAILS
- SURVEYED LINES:
  - TOWNSHIPS, BASE LINES, ETC.
  - LOTS, MINING CLAIMS, PARCELS, ETC.
- UNSURVEYED LINES:
  - LOT LINES
  - PARCEL BOUNDARY
  - MINING CLAIMS ETC.
- RAILWAY AND RIGHT OF WAY
- UTILITY LINES
- NON-PERENNIAL STREAM
- FLOODING OR FLOODING RIGHTS
- SUBDIVISION
- ORIGINAL SHORELINE
- MARSH OR MUSKEG
- MINES

DISPOSITION OF CROWN LANDS

TYPE OF DOCUMENT	SYMBOL
PATENT, SURFACE & MINING RIGHTS	●
" SURFACE RIGHTS ONLY	◒
" MINING RIGHTS ONLY	◓
LEASE, SURFACE & MINING RIGHTS	■
" SURFACE RIGHTS ONLY	◪
" MINING RIGHTS ONLY	◧
LICENCE OF OCCUPATION	▼
CROWN LAND SALE	C.S.
ORDER-IN-COUNCIL	OC
RESERVATION	®
CANCELLED	Ⓧ
SAND & GRAVEL	Ⓒ

SCALE : 1 INCH 40 CHAINS

FEET 0 500 1000 2000 4000 6000 8000

METRES 0 200 400 600 800 1 KM 2 KM

ACRES	HECTARES
40	16

TOWNSHIP

STRATHY

TOWNSHIP CLOSED TO STAKING
EFFECTIVE MAY 8, 1978
SECTION 38(f) THE MINING ACT

Ministry of Natural Resources
Ontario Surveys and Mapping Branch
Whitney Block Queen's Park, Toronto

Date MARCH 1974

Plan No. M.596

BEST TP. M.417

NOTES

400' surface rights reservation along the shores of all lakes and rivers.

This Township lies within THE CORPORATION OF THE IMPROVEMENT DISTRICT OF TEMAGAMI. File 176049.

AREAS WITHDRAWN FROM STAKING

S.R. – SURFACE RIGHTS M.R.–MINING RIGHTS

(S)- S.R. within stippled portion east of Hwy. 11 and north of the south shore of Net Lake reserved for TIMAGAMI TOWNSITE subject to Sec. 36(a) of Mining Act R.S.O. 1960.
OC 2022/66 File 3996

	Section	Order No.	Date	Disposition	File
(S)	42 (R.S.O.1960)		MAY 13/65	S.R.&M.R.	119939
(S)	42 (R.S.O.1960)		JUNE 26/69	M.R.	3996
(S)	43 (R.S.O. 1970)	W27/75	MAY 8/75	S.R.	119939
(S)	43 (R.S.O. 1970)	W46/75	SEPT. 1/75	S.R.	7598 v.5
(S)	36 (R.S.O. 1980)	W-2/84	MARCH 6/84	M.&S.	188540

Islands in Lake Timagami NOT OPENED FOR STAKING.

SAND and GRAVEL

(S)- area shown thus ——— the establishment of pits and quarries prohibited by Order of the Minister of Municipal Affairs (M.T.E.I.G.A.) O.Reg.20/68. File 3996

(S) M.T.C. PIT 192
(S) " " 1197
(S) " "
(S) " " 1743
(S) Gravel File 12796
(S) " " 113783
(S) "
(S) " " 99683
(S) " " 119939
(S) " " 132830
(S) " " 3628

(S) Gravel File 83958, 98379
(S) Gravel " 119939
(S) M.T.C. 4F-6
(S) M.T.C. 4F-9
(C) QUARRY PERMIT

Township closed to staking effective May 8 '78, Sec. 38(f), of Mining Act.

EASEMENTS

(E) LANDS AFFECTED BY A RIGHTS & EASEMENTS ORDER OF THE MINING & LANDS COMMISSIONER UNDER SEC. 189 OF THE MINING ACT (R.S.O.1980) DATED JULY 11, 1984.

CHAMBERS TP. M.447

CASSELS TP. M.444

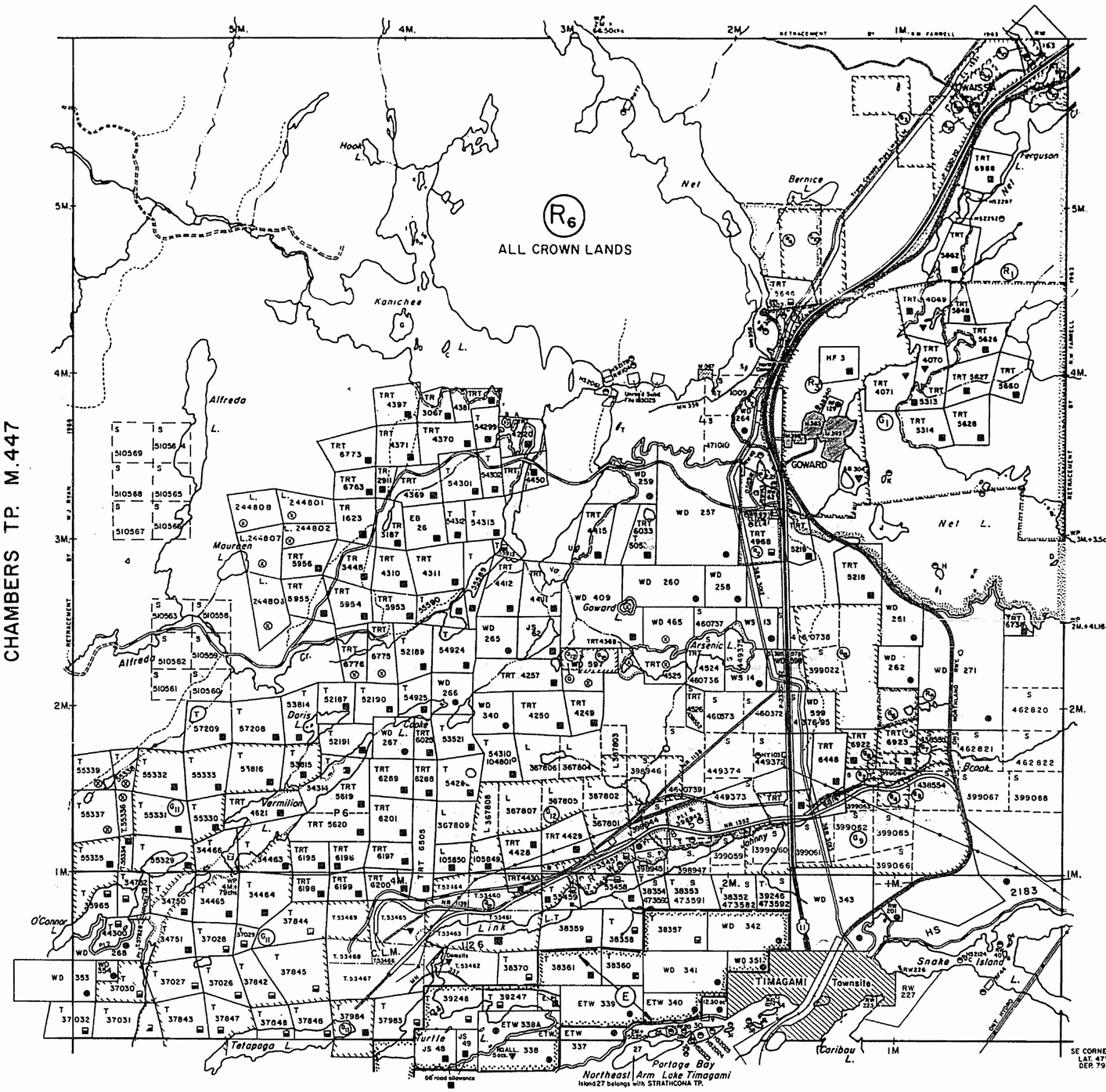

STRATHCONA TP. M.595

LEGEND

- HIGHWAY AND ROUTE No.
- OTHER ROADS
- TRAILS
- SURVEYED LINES
  - TOWNSHIPS, BASE LINES, ETC.
  - LOTS, MINING CLAIMS, PARCELS, ETC.
- UNSURVEYED LINES:
  - LOT LINES
  - PARCEL BOUNDARY
  - MINING CLAIMS ETC.
- RAILWAY AND RIGHT OF WAY
- UTILITY LINES
- NON-PERENNIAL STREAM
- FLOODING OR FLOODING RIGHTS
- SUBDIVISION
- ORIGINAL SHORELINE
- MARSH OR MUSKEG
- MINES

DISPOSITION OF CROWN LANDS

TYPE OF DOCUMENT	SYMBOL
PATENT, SURFACE & MINING RIGHTS	●
" SURFACE RIGHTS ONLY	◒
" MINING RIGHTS ONLY	◒
LEASE, SURFACE & MINING RIGHTS	■
" SURFACE RIGHTS ONLY	◪
" MINING RIGHTS ONLY	◪
LICENCE OF OCCUPATION	▼
CROWN LAND SALE	C.S.
ORDER-IN-COUNCIL	O.C.
RESERVATION	Ⓡ
CANCELLED	Ⓧ
SAND & GRAVEL	Ⓢ

* IN SERVICE 1984 10 26 – UC

SCALE : 1 INCH 40 CHAINS

FEET 0 500 1000 2000 4000 6000 8000
METRES 0 200 400 600 800 1KM 2KM

ACRES	HECTARES
40	16

TOWNSHIP

STRATHY

DISTRICT
NIPISSING

MINING DIVISION
SUDBURY

Ministry of Natural Resources
Ontario Surveys and Mapping Branch

Date	Plan No.
MARCH 1974	M.596
Whitney Block, Queen's Park, Toronto	

Aug. 5/83

BEST TP. M.417

NOTES

400' surface rights reservation along the shores of all lakes and rivers.

This Township lies within THE CORPORATION OF THE IMPROVEMENT DISTRICT OF TEMAGAMI. File 176049.

AREAS WITHDRAWN FROM STAKING

S.R. – SURFACE RIGHTS M.R.–MINING RIGHTS

(R1)– S.R. within stippled portion east of Hwy.11 and north of the south shore of Net Lake reserved for TIMAGAMI TOWNSITE subject to Sec.36(a) of Mining Act R.S.O.1960.
OC 2022/66 File 3996

Section	Order No.	Date	Disposition	File

Islands in Lake Timagami NOT OPENED FOR STAKING.

SAND and GRAVEL

* Township closed to staking effective May 8 '78, Sec. 38(f), of Mining Act.

* TOWNSHIP CLOSED TO STAKING EFFECTIVE MARCH 16, 1984, SECTION 36 OF THE MINING ACT

* APPLICATION UNDER SECTION 31(b) OF MINING ACT – LANDFILL SITE – TOWNSHIP OF STRATHY.

CHAMBERS TP. M.447

CASSELS TP. M.444

STRATHCONA TP. M.595

SE CORNER co-ordinates LAT. 47°03'35" DEP. 79°45'35" APPROX.

LEGEND

- HIGHWAY AND ROUTE No.
- OTHER ROADS
- TRAILS
- SURVEYED LINES:
  - TOWNSHIPS, BASE LINES, ETC.
  - LOTS, MINING CLAIMS, PARCELS, ETC.
- UNSURVEYED LINES:
  - LOT LINES
  - PARCEL BOUNDARY
  - MINING CLAIMS ETC.
- RAILWAY AND RIGHT OF WAY
- UTILITY LINES
- NON-PERENNIAL STREAM
- FLOODING OR FLOODING RIGHTS
- SUBDIVISION
- ORIGINAL SHORELINE
- MARSH OR MUSKEG
- MINES

DISPOSITION OF CROWN LANDS

TYPE OF DOCUMENT	SYMBOL
PATENT, SURFACE & MINING RIGHTS	
" SURFACE RIGHTS ONLY	
" MINING RIGHTS ONLY	
LEASE, SURFACE & MINING RIGHTS	
" SURFACE RIGHTS ONLY	
" MINING RIGHTS ONLY	
LICENCE OF OCCUPATION	
CROWN LAND SALE	C.S.
ORDER-IN-COUNCIL	OC
RESERVATION	(R)
CANCELLED	(X)
SAND & GRAVEL	(G)

* QP 18024
* QP. 25216

SCALE : 1 INCH 40 CHAINS

FEET 0 500 1000 2000 4000 6000 8000
METRES 0 200 400 600 800 1 KM 2 KM

ACRES	HECTARES
40	16

TOWNSHIP

STRATHY

DISTRICT
NIPISSING

MINING DIVISION
SUDBURY

Ministry of Natural Resources
Ontario Surveys and Mapping Branch

Date	Plan No.
MARCH 1974	M.596
Whitney Block Queen's Park, Toronto	

→See Strathy Twp. Land Roll File 1976+

Ministry of Natural Resources
Ontario

Ministry of Northern Development and Mines

INDEX TO LAND DISPOSITION

PLAN
G-3451

TOWNSHIP
STRATHY

M.N.R. ADMINISTRATIVE DISTRICT
TEMAGAMI

MINING DIVISION
SUDBURY

LAND TITLES/REGISTRY DIVISION
NIPISSING

Scale 1:20 000

1000 Metres 0 1000 2000 Metres

1000 Feet 0 1000 2000 3000 4000 5000 6000 7000 8000 9000 10000 Feet

Contour Interval 10 Metres

IN SERVICE JANUARY 10, 1990

AREAS WITHDRAWN FROM DISPOSITION

MRO - Mining Rights Only
SRO - Surface Rights Only
M + S - Mining and Surface Rights

	Description	Order No.	Date	Disposition	File
R	36(a)R50/1960	[illegible] 2022/66		SRO	1986
R1	SEC.36/60	[illegible]1/84	16/03/84	[illegible]	88540
R2	W-01/91/ONT S.R.O.	SEP.20/91 L.R. FILE			
R4	SEC.36/80	W-S-02/91 NER		M & S	195150

SYMBOLS

Boundary
- Township, Meridian, Baseline
- Road allowance; surveyed
- shoreline
- Lot/Concession; surveyed
- unsurveyed
- Parcel; surveyed
- unsurveyed
- Right-of-way; road
- railway
- utility
- Reservation
- Cliff, Pit, Pile
- Contour
- Interpolated
- Approximate
- Depression
- Control point (horizontal)
- Flooded land
- Mine head frame
- Pipeline (above ground)
- Railway; single track
- double track
- abandoned
- Road; highway, county, township
- access
- trail, bush
- Shoreline (original)
- Transmission line
- Wooded area

DISPOSITION OF CROWN LANDS

Patent
- Surface & Mining Rights
- Surface Rights Only
- Mining Rights Only

Lease
- Surface & Mining Rights
- Surface Rights Only
- Mining Rights Only

- Licence of Occupation
- Order-in-Council (OC)
- Cancelled
- Reservation (R)
- Sand & Gravel (S)

NOTES

ISLAND 27 BELONGS WITH STRATHCONA TWP.
ISLANDS in LAKE TEMAGAMI - NOT OPEN FOR STAKING

THE INFORMATION THAT APPEARS ON THIS MAP HAS BEEN COMPILED FROM VARIOUS SOURCES AND ACCURACY IS NOT GUARANTEED. THOSE WISHING TO STAKE MINING CLAIMS SHOULD CONSULT WITH THE MINING RECORDER, MINISTRY OF NORTHERN DEVELOPMENT AND MINES, FOR ADDITIONAL INFORMATION ON THE STATUS OF THE LANDS SHOWN HEREON.

Map base and land disposition drafting by Surveys and Mapping Branch, Ministry of Natural Resources.

The disposition of land, location of lot fabric and parcel boundaries on this index was compiled for administrative purposes only.

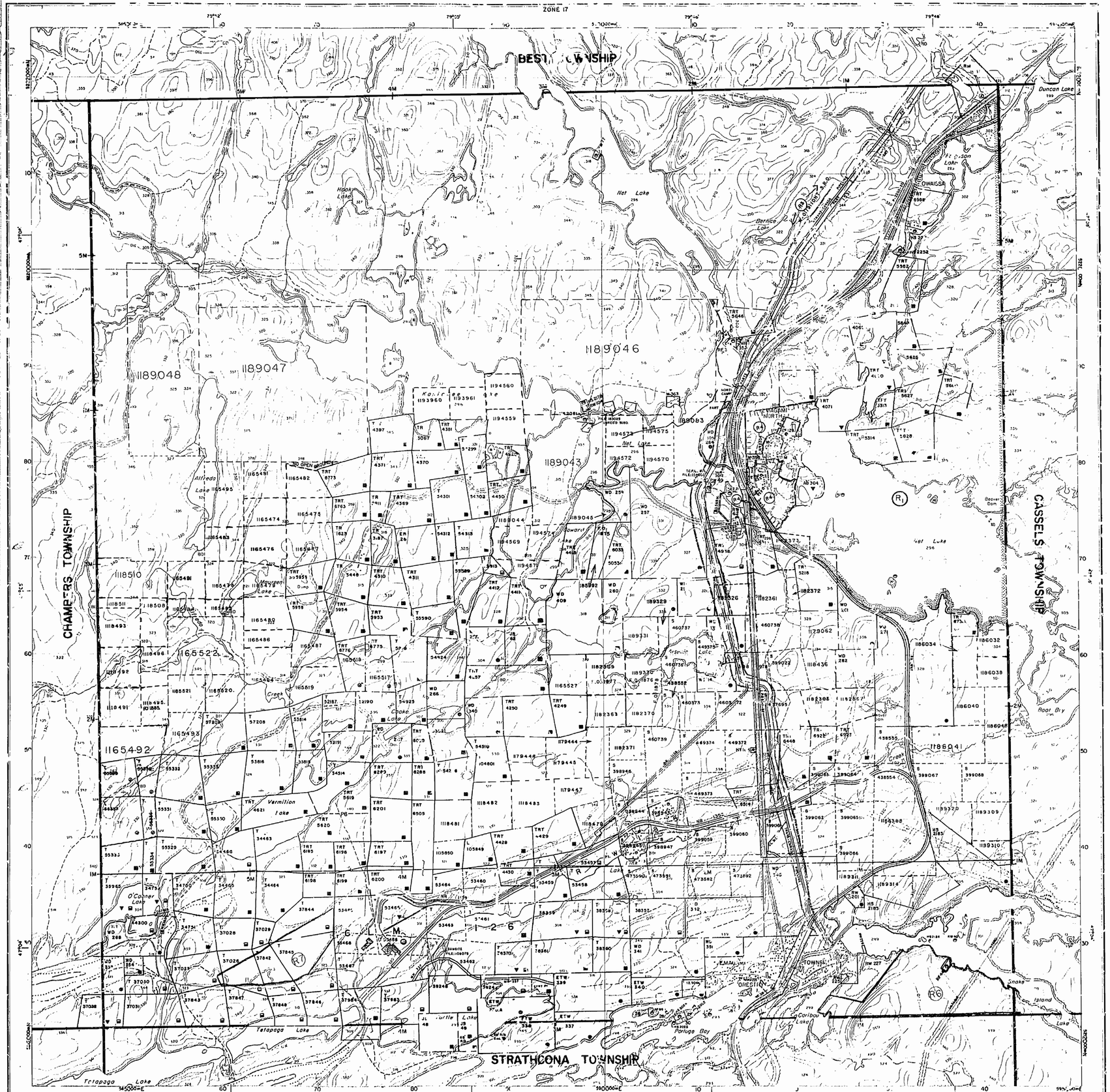
ZONE 17
BEST TOWNSHIP
CHAMBERS TOWNSHIP
CASSELS TOWNSHIP
STRATHCONA TOWNSHIP
Net Lake
Hooks Lake
Berlyce Lake
Duncan Lake
Wilson Lake
OWAISSA
Jilfredo Lake
Maureen Lake
Vermilion Lake
O'Connor Lake
Tetapaga Lake
Turtle Lake
Portage Bay
Caribou Lake
Snake Island
Root Bay
Beaver Dam
3RD OPEN BROOK
1189046
1189047
1189048
1189043
1189063
1189083
1165522
1165492
1165493
1118510
1118511
1118508
1118493
1118496
1118491
1118495
1118485
1165521
1165520
1165519
1165518
1165517
1165516
1165515
1165514
1165513
1165512
1165511
1165510
1165509
1165508
1165507
1165506
1165505
1165504
1165503
1165502
1165501
1165500
1165499
1165498
1165497
1165496
1165495
1165494
1165493
1165492
1165491
1165490
1165489
1165488
1165487
1165486
1165485
1165484
1165483
1165482

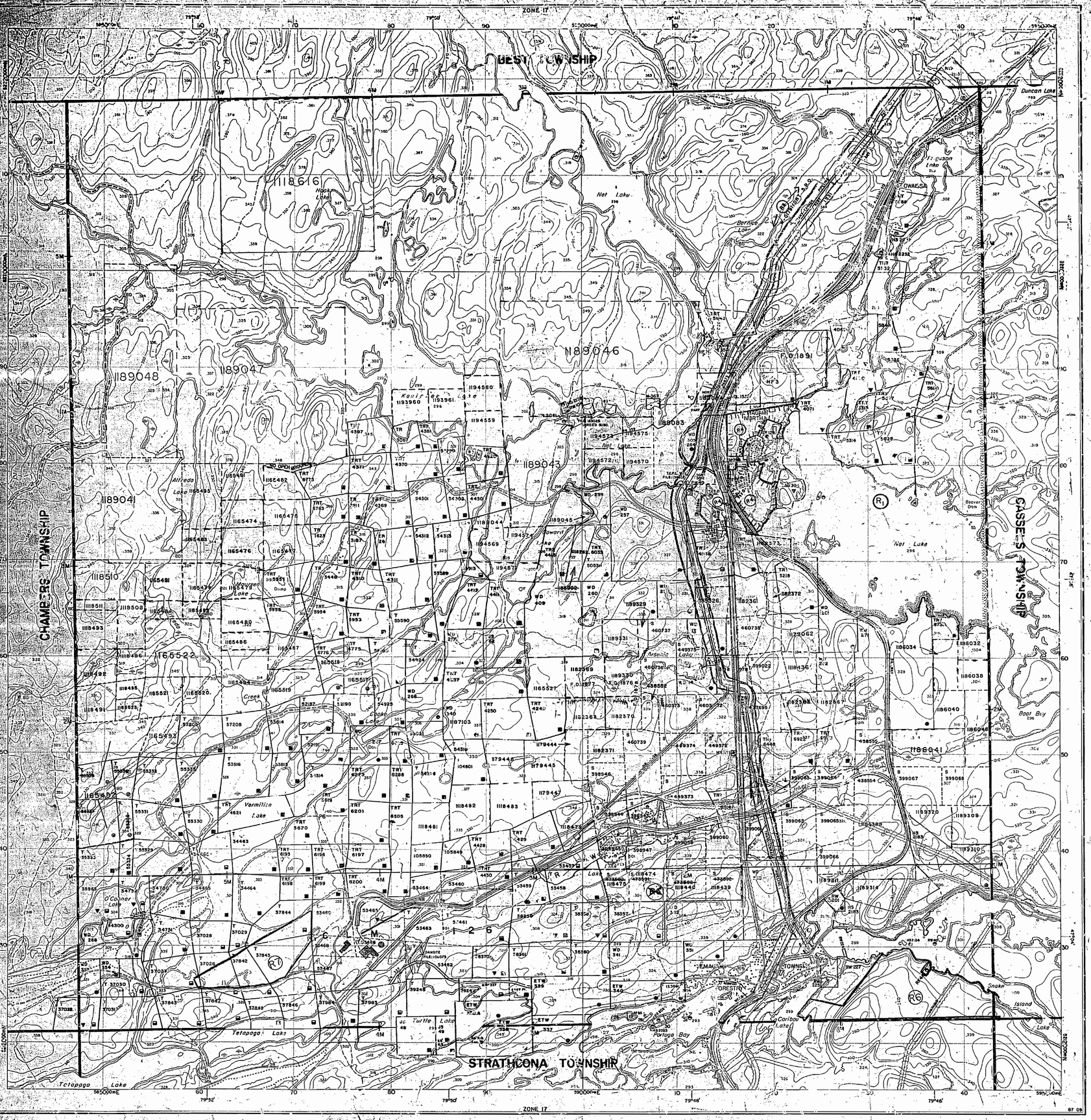

Ministry of Natural Resources — Ministry of Northern Development and Mines

INDEX TO LAND DISPOSITION

PLAN
G-3451
TOWNSHIP
STRATHY

M.N.R. ADMINISTRATIVE DISTRICT
TEMAGAMI
MINING DIVISION
SUDBURY
LAND TITLES/REGISTRY DIVISION
NIPISSING

Scale 1:20 000

Metres 0 1000 2000 3000 4000 5000 6000 7000 8000 9000
Feet 0 1000 2000 3000 4000 5000 6000 7000 8000 9000

Contour Interval 10 Metres

IN SERVICE JANUARY 10, 1990

SYMBOLS

Boundary
- Township, Meridian, Baseline
- Road allowance; surveyed
- shoreline
- Lot/Concession; surveyed
- unsurveyed
- Parcel; surveyed
- unsurveyed
- Right-of-way; road
- railway
- utility
- Reservation
- Cliff, Pit, Pile
- Contour — 20 —
- Interpolated
- Approximate
- Depression
- Control point (horizontal)
- Flooded land
- Mine head frame
- Pipeline (above ground)
- Railway; single track
- double track
- abandoned
- Road; highway, county, township
- access
- trail, bush
- Shoreline (original)
- Transmission line
- Wooded area

AREAS WITHDRAWN FROM DISPOSITION

MRO - Mining Rights Only
SRO - Surface Rights Only
M+S - Mining and Surface Rights

	Description	Order No.	Date	Disposition	File
R1	36(6)R.S.O.1960	W-2022/66		SRO	5998
~~R2~~	~~SEC.36/90~~	~~W-564~~	~~16/03/84~~	~~S~~	~~188540~~
R3	W-01/91/ONT S.R.O.	SEP.20/91 L.R. FILE			
R4	SEC.36/80	W-5-02/91 NER		M & S	195150
~~R5~~	~~SEC.35/90~~	~~W-5-01/91 CR~~		~~M & S~~	~~195150~~

R6 PENDING DISPOSITION UNDER THE PUBLIC LANDS ACT
LAND NOT OPEN FOR STAKING SUB-SECTION 30(8) of the Mining Act R.S.O. 1990
Notice received 92/JAN/06

R7 PENDING DISPOSITION UNDER THE PUBLIC LANDS ACT
LAND NOT OPEN FOR STAKING SUB-SECTION 30(8) of the Mining Act R.S.O. 1990
Notice received 92/JAN/06

R8 O-ONT-06/92 NER/CR - MAR.16/92 M & S 195150

R9 O-ONT-07/92 NER/CR JUNE.1/92 M & S 195150 &
~~NOTE: PART OF R5 STILL WITHDRAWN BY ORDER W-5-01/90 CR~~

R10 O-5-16/93 JUNE 1/93 M & S 195150

DATE OF ISSUE
28
MINING RECORDER'S OFFICE

DISPOSITION OF CROWN LANDS

Patent
- Surface & Mining Rights
- Surface Rights Only
- Mining Rights Only

Lease
- Surface & Mining Rights
- Surface Rights Only
- Mining Rights Only

Licence of Occupation
Order-in-Council — OC
Cancelled
Reservation — R
Sand & Gravel — S

NOTES

ISLAND 27 BELONGS WITH STRATHCONA TWP.
ISLANDS in LAKE TEMAGAMI - NOT OPEN FOR STAKING

THE INFORMATION THAT APPEARS ON THIS MAP HAS BEEN COMPILED FROM VARIOUS SOURCES, AND ACCURACY IS NOT GUARANTEED. THOSE WISHING TO STAKE MINING CLAIMS SHOULD CONSULT WITH THE MINING RECORDER, MINISTRY OF NORTHERN DEVELOPMENT AND MINES, FOR ADDITIONAL INFORMATION ON THE STATUS OF THE LANDS SHOWN HEREON.

Map base and land disposition drafting by Surveys and Mapping Branch, Ministry of Natural Resources.

The disposition of land, location of lot fabric and parcel boundaries on this index was compiled for administrative purposes only.

G-3451

Ministry of Natural Resources
Ontario

Ministry of Northern Development and Mines

PUT INTO SERVICE MARCH 23 1994

INDEX TO LAND DISPOSITION

PLAN
G-3451

TOWNSHIP
STRATHY

M.N.R. ADMINISTRATIVE DISTRICT
TEMAGAMI

MINING DIVISION
SUDBURY

LAND TITLES/REGISTRY DIVISION
NIPISSING

Scale 1:20 000

1000 Metres 0 1000 2000 Metres

1000 Feet 0 1000 2000 3000 4000 5000 6000 7000 8000 9000 10000 Feet

Contour Interval 10 Metres

DATE OF ISSUE
OCT 29 1996
SUDBURY
MINING RECORDER'S OFFICE

SYMBOLS

- Boundary
  - Township, Meridian, Baseline
  - Road allowance; surveyed / shoreline
  - Lot/Concession; surveyed / unsurveyed
  - Parcel; surveyed / unsurveyed
  - Right-of-way; road / railway / utility
  - Reservation
- Cliff, Pit, Pile
- Contour (20) / Interpolated / Approximate / Depression
- Control point (horizontal)
- Flooded land
- Mine head frame
- Pipeline (above ground)
- Railway; single track / double track / abandoned
- Road; highway, county, township / access / trail, bush
- Shoreline (original)
- Transmission line
- Wooded area

AREAS WITHDRAWN FROM DISPOSITION

MRO - Mining Rights Only
SRO - Surface Rights Only
M + S - Mining and Surface Rights

	Description	Order No.	Date	Disposition	File
(R)	36(a)R.S.O.1960	OC 2022/66		SRO.	3996
(R)	SEC.36/90	W-1/94	16/03/94	M + S	100640
R3		W-01/91/ONT	SEP.20/91	S.R.O.	LAND ROLL
R4	SEC.36/80	W-3-02/91 NER		M & S	195150
	~~PENDING DISPOSITION UNDER THE PUBLIC LANDS ACT LAND NOT OPEN FOR STAKING SUB-SECTION 30(8) OF THE MINING ACT R.S.O. 1990 NOTICE RECEIVED 92/JAN/06~~				
R7	PENDING DISPOSITION UNDER THE PUBLIC LANDS ACT LAND NOT OPEN FOR STAKING SUB-SECTION 30(8) OF THE MINING ACT R.S.O. 1990 NOTICE RECEIVED 92/JAN/06				
~~R8~~	~~SEC.35/90~~	~~W-3-30/94~~	~~Apr.15/94~~	~~M & S~~	~~195150~~
	SEC.35/90	0-3-18/95	AUG./1/95	M & S	195150
~~R9~~	~~SEC.35/90~~	~~W-3-73/94 GR~~	~~MAY 27, 1994~~	~~M & S~~	~~195150~~
	SEC.35/90	0-3-31/94	AUG./1/94	M&S	195150
R10	SEC.35/90	W-3-32/95 W-3-77/96	JUNE/1/95 09/13/96	M & S	195150
R11	SEC.35/90	~~W-3-15/96~~	~~APR/01/96~~	M & S	195150
R12	Pending Disposition MNR Not Open For Staking				
R13	Pending Disposition MNR Not Open For Staking SEC.35/90 W-3-60/96 09/13/96 M & S 195150				
~~S4~~	~~ACCESS~~	~~W-3-10/96~~	~~09/05/96~~	~~M & S~~	~~195150~~

THIS TOWNSHIP FALLS WITHIN THE TEMAGAMI COMPREHENSIVE PLANING AREA, SPEACIAL WORKING CONDITIONS MAY APPLY TO EXPLORATION ACTIVITIES. FOR MORE DETAILS PLEASE CONTACT:
DISTRICT MANAGER,
NORTH BAY DISTRICT
MINISTRY; NATURAL RESOURSES

DISPOSITION OF CROWN LANDS

- Patent
  - Surface & Mining Rights
  - Surface Rights Only
  - Mining Rights Only
- Lease
  - Surface & Mining Rights
  - Surface Rights Only
  - Mining Rights Only
- Licence of Occupation
- Order-in-Council
- Cancelled
- Reservation
- Sand & Gravel

NOTES

ISLAND 27 BELONGS WITH STRATHCONA TWP.

ISLANDS in LAKE TEMAGAMI - NOT OPEN FOR STAKING SEC.35/90 W-3-64/95 08/05/96 M & S 195150 W-3-73/96 09/13/96

* JUNE 1, 1994 OPENINGS
ONTARIO GAZETTE-VOL.127-20
MAY 14, 1994 PAGE 1579

SKYLINE RESERVE (R14)

AREA DEEMED IN NEED OF PROTECTION BY THE CROWN AND WILL REMAIN WITHDRAWN

LAKE TEMAGAMI (R14)

LAND COVERED BY THE WATERS OF LAKE TEMAGAMI IS WITHDRAWN FROM PROSPECTING AND STAKING OUT

THE INFORMATION THAT APPEARS ON THIS MAP HAS BEEN COMPILED FROM VARIOUS SOURCES, AND ACCURACY IS NOT GUARANTEED. THOSE WISHING TO STAKE MINING CLAIMS SHOULD CONSULT WITH THE MINING RECORDER, MINISTRY OF NORTHERN DEVELOPMENT AND MINES, FOR ADDITIONAL INFORMATION ON THE STATUS OF THE LANDS SHOWN HEREON.

Map base and land disposition drafting by Surveys and Mapping Branch, Ministry of Natural Resources.

The disposition of land, location of lot fabric and parcel boundaries on this index was compiled for administrative purposes only.

G-3451

STRATHY TOWNSHIP

G-3451

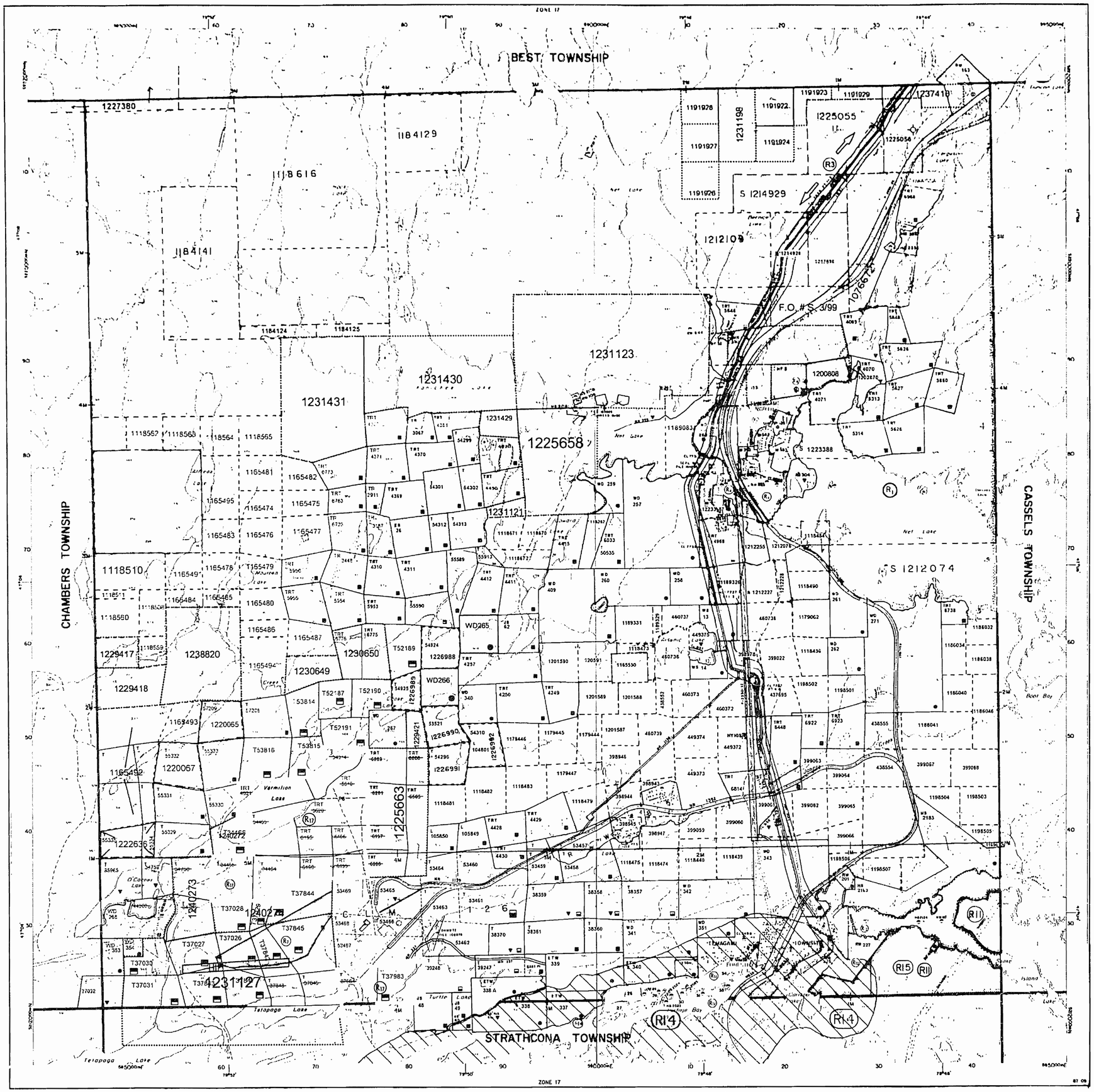

Ministry of Natural Resources
Ontario

Ministry of Northern Development and Mines

INDEX TO LAND DISPOSITION

PLAN
G-3451
TOWNSHIP
STRATHY

M.N.R. ADMINISTRATIVE DISTRICT
TEMAGAMI
MINING DIVISION
SUDBURY
LAND TITLES / REGISTRY DIVISION
NIPISSING

THE INFORMATION THAT APPEARS ON THIS MAP HAS BEEN COMPILED FROM VARIOUS SOURCES AND ACCURACY IS NOT GUARANTEED. THOSE WISHING TO STAKE MINING CLAIMS SHOULD CONSULT WITH THE MINING RECORDER'S MINISTRY OF NORTHERN DEVELOPMENT AND MINES FOR ADDITIONAL INFORMATION ON THE STATUS OF THE LANDS SHOWN HEREON

Scale 1:20 000

Contour Interval 10 Metres

AREAS WITHDRAWN FROM DISPOSTION
M.R.O. - MINING RIGHTS ONLY
S.R.O. - SURFACE RIGHTS ONLY
M + S. - MINING AND SURFACE RIGHTS

SYMBOLS

Boundary
- Township, Meridian, Baseline
- Road allowance, surveyed
- shoreline
- Lot/Concession; surveyed
- unsurveyed
- Parcel; surveyed
- unsurveyed
- Right-of-way; road
- railway
- utility
- Reservation
- Cliff, Pit, Pile
- Contour
- Interpolated
- Approximate
- Depression
- Control point (horizontal)
- Flooded land
- Mine head frame
- Pipeline (above ground)
- Railway; single track
- double track
- abandoned
- Road; highway, county, township
- access
- trail, bush
- Shoreline (original)
- Transmission line
- Wooded area

Description	Order No.	Date	Disposition	File
(1) MINERAL RIGHTS	OC 1693/96		S.R.O.	19950
(2)	G-OLIS/PONT	SEP 20/96	S.R.O.	LAND ROLL
(3) SEC.34/80	G-S-05/98 MER		M & S	19950

(1) PENDING DISPOSITION UNDER THE PUBLIC LANDS ACT
LAND NOT OPEN FOR STAKING SUB-SECTION 50(5) OF THE MINING ACT R.S.O. 1990
NOTICE RECEIVED 98 JAN 06

(R1) SEC.35/80 O-S-10/88 AUG.31/96 M & S 19950

(R2) SEC.35/80 O-S-M/94 AUG.5/94 M&S 19950

(R3) SEC.35/80 W-S-37/95 JUNE 1/95 M & S 19950
SEC.35/80 W-S-37/95 03/07/96 M & S 19950

(R4) Pending Disposition MNR Not Open For Staking

(R5) Pending Disposition MNR Not Open For Staking
SEC.35/80 W-S-60/96 09/13/96 M & S 19950

(R6) NOT OPEN FOR STAKING - CONSERVATION RESERVE SECTION 1 OF THE MINING ACT
SEC 35 O-S-7/99 JUNE 01/99 M&S 195150

(R7) SEC 35 W-S-55/98 NOV. 29/98 M&S 195150

PLEASE NOTE: THE ISLAND ON LAKE TEMAGAMI ARE WITHDRAWN AND WILL NOT OPEN TO PROSPECTING AND STAKING OUT

DISPOSITION OF CROWN LANDS

Patent
- Surface & Mining Rights
- Surface Rights Only
- Mining Rights Only

Lease
- Surface & Mining Rights
- Surface Rights Only
- Mining Rights Only

- Licence of Occupation
- Order-in-Council — OC
- Cancelled — X
- Reservation — R
- Sand & Gravel — G
- LAND USE PERMIT

NOTICE

WORK PERMITS FOR MINERAL EXPLORATION ACTIVITY
EFFECTIVE September 15th 1998

The area shown as **SKYLINE RESERVE** and the land covered by the waters of **LAKE TEMAGAMI** on this map will be subject to Ontario Regulation 349/98 made under the Public Lands Act. Depending on the type and timing of your exploration work you may require a Work Permit. For further information please contact Gerhard Meyer, Regional Resident Geologist at (705) 567-5242 or Jim Ireland, Regional Manager at (705) 235-1612

NOTES

ISLAND IN LAKE TEMAGAMI - NOT OPEN FOR STAKING
SEC 35/80 W-S-60/96 09/13/96 M & S 19950
W-S-37/95 03/07/96

SKYLINE RESERVE
(RI4)

NOTICE

Pursuant to Section 35, of the Mining Act, R.S.O. 1990, the MINING AND SURFACE RIGHTS of the area shown as **SKYLINE RESERVE** and the land covered by the waters of **LAKE TEMAGAMI** as indicated on this map will be **RE-OPENED TO PROSPECTING AND STAKING OUT.** This Order comes into effect on **October 27, 1998** at **9:00 a.m.** Eastern Standard Time, which is equivalent to 9:00 a.m. local time. These lands will be subject to Ontario Regulation 356/98 made under the Mining Act. **ALL CLAIM STAKING ACTIVITY IN THIS AREA** is subject to this new regulation. **MAJOR AMENDMENTS TO NORMAL STAKING PRACTICES HAVE BEEN IMPLEMENTED FOR THIS AREA.** Consult and understand these amendments prior to carrying out any staking in this designated area. For further information please contact the Provincial Recorders Office at 1-888-415-9844

Map base and land disposition drafting by Surveys and Mapping Branch, Ministry of Natural Resources

The disposition of land, location of lot fabric and parcel boundaries on this index was compiled for administrative purposes only

596

Dept. of Mines

TIMISKAMING MINING DIVISION

TOWNSHIP OF

STRATHY

(4)

M-590

Scale: 40 chains to an inch.

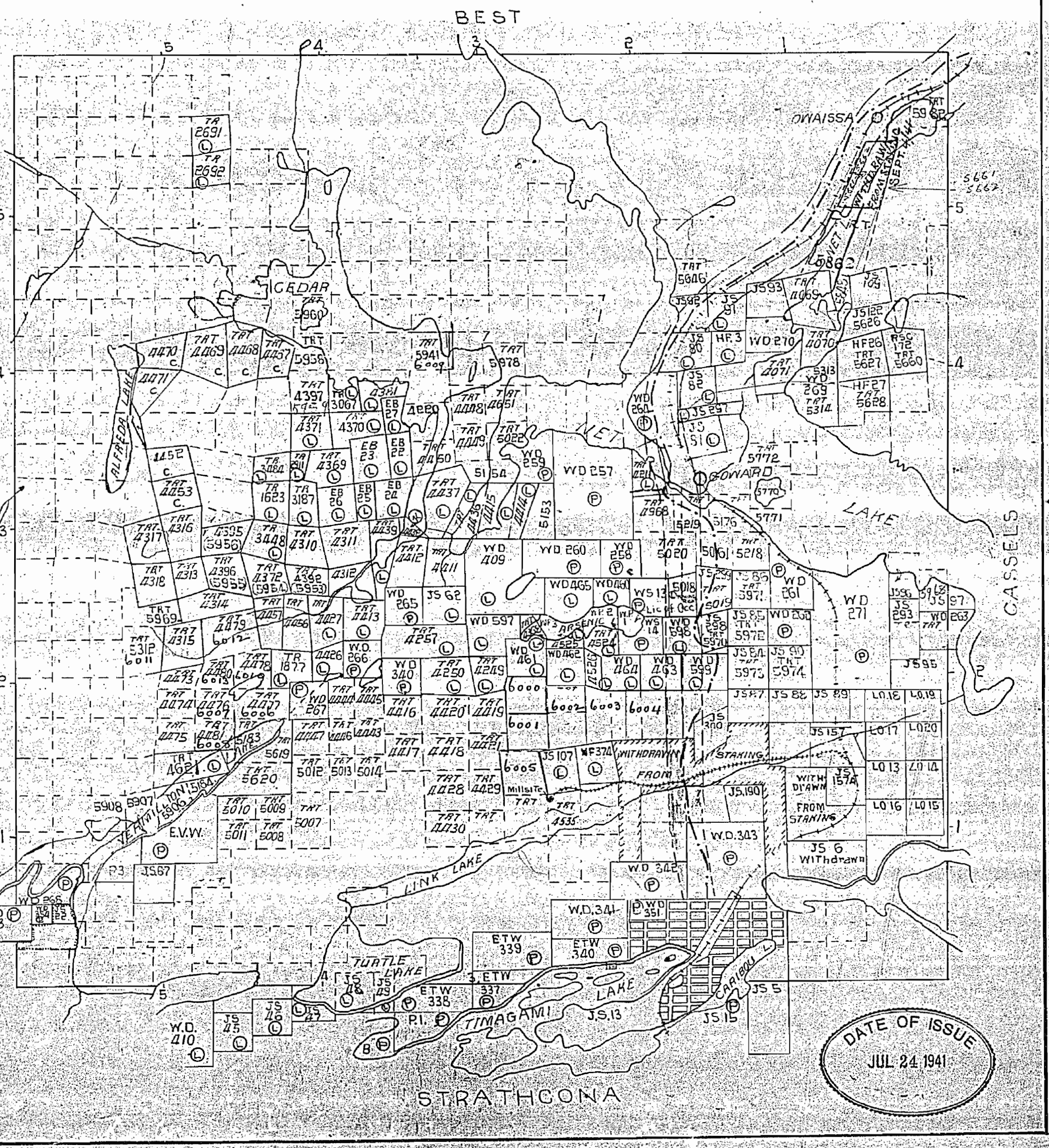

T. 20

596

STRATHY

TIMISKAMING MINING DIVISION

DISTRICT OF NIPISSING

M-596

TIMAGAMI PROVINCIAL FOREST

Scale — 20 Chains — 1 Inch

From Ontario Gazette of 12th September, 1942, page849.

Strathy - J.S. 82,
Strathy - J.S. 91,
Strathy - J.S.297.

Order-in-Council, dated 1 September, 1942, that attached list of Mining Leases terminated for non-payment of rental, be declared open on 14th September, 1942 after 12 o'clock noon.

BEST

North Ast

CHAMBERS

CASSELS

Alfreda L.

Kanichee Lake

Maureen L.

Goward L.

Net Lake

Ferguson Lake

Bernice L.

Owaisse

Arsenic Lake

Doris L.

Verna Iron Lake

O'Connor L.

Telapaga L.

Turtle Lake

Timagami Townsite

Carbou Lake

Snake Island

Johnny Brook

Lake Timagami

STRATHCONA

Note from Work dated 14-2-45
that T.W. 339-340-341 put 28 Nov/44
Town Division of plant still
in good standing

No. 4

DATE OF ISSUE JAN 23 1945

596

TOWNSHIP OF

STRATHY

(TIMAGAMI PROVINCIAL FOREST)

DISTRICT OF NIPISSING

TIMISKAMING MINING DIVISION

M-596

Scale 20 chains One inch

BEST Twp

CHAMBERS Twp.

Kanichee

Alfreda

Lake

Coward

Net Lake

Owuissa

Ferguson Lake

Vermilion Lake

O'Connor L.

Telapaga L.

Twilla Lake

Lake Timagami North East Arm

Timagami Townsite

Snake Island

Caribou Lake

Arsenic Lake

Johnnie

Brouc

CASSELS Twp.

STRATHCONA Twp.

RECEIVED 1945 TIMISKAMING MINING DIVISION

NO 6

596

PLAN OF STRATHY TWP.

TIMAGAMI PROVINCIAL FOREST
TIMISKAMING MINING DIVISION
DISTRICT OF NIPISSING
Scale 20 chains to an inch

BEST TWP

M-596

No 6

RECEIVED
AUG 15 1949
TEMISKAMING MINING DIVISION

CHAMBERS TWP

CASSELS TWP.

KANICHEE LAKE

NET LAKE

ARSENIC LAKE

TIMAGAMI LAKE

TIMAGAMI TOWNSITE

Caribou Lake

Snake Island Lake

Vermilion Lake

STRATHCONA TWP.

1107

Notes

RECEIVED
JAN 22 1952
TEMISKAMING
MINING DIVISION

Best Twp.

Chambers Twp.

Cassels Twp.

Strathcona Twp.

Alfreda Lake

Kanichee Lake

Net Lake

Vermilion Lake

Link Lake

Snake Island

Tetapaga L.

Lake Timagami

O.N.R.

GRAVEL PIT

H.E.P.C. TRANS. LINE

TOWN OF TIMAGAMI

SUBJECT TO RIGHT TO CONSTRUCT AND MAINTAIN PIPELINE
One mile on either side of the railway

SUBJECT TO RIGHT TO CONSTRUCT AND MAINTAIN PIPELINE
One mile on either side of the railway

THE TOWNSHIP OF STRATHY

M-596

DISTRICT OF NIPISSING

TIMISKAMING MINING DIVISION

SCALE: 1-INCH=40 CHAINS

LEGEND

PATENTED LAND	(P)
CROWN LAND SALE	C.S.
LEASES	(L)
LOCATED LAND	Loc.
LICENSE OF OCCUPATION	L.O.
MINING RIGHTS ONLY	M.R.O.
SURFACE RIGHTS ONLY	S.R.O.
ROADS	
IMPROVED ROADS	
KING'S HIGHWAYS	
RAILWAYS	
POWER LINES	
MARSH OR MUSKEG	
MINES	

NOTES

Area covered by L.O. 6106 shown thus:

Area reserved to Dept. of Highways shown thus:

~~400'~~ ~~200~~ reserved to Dept. of L. and F. shown thus:

First Mile Line surveyed by E.L. Moore 1928.

SUBJECT TO RIGHT TO CONSTRUCT AND MAINTAIN PIPELINE
One mile on either side of the railway

PLAN NO.- T.175

DEPARTMENT OF MINES
—ONTARIO—

596

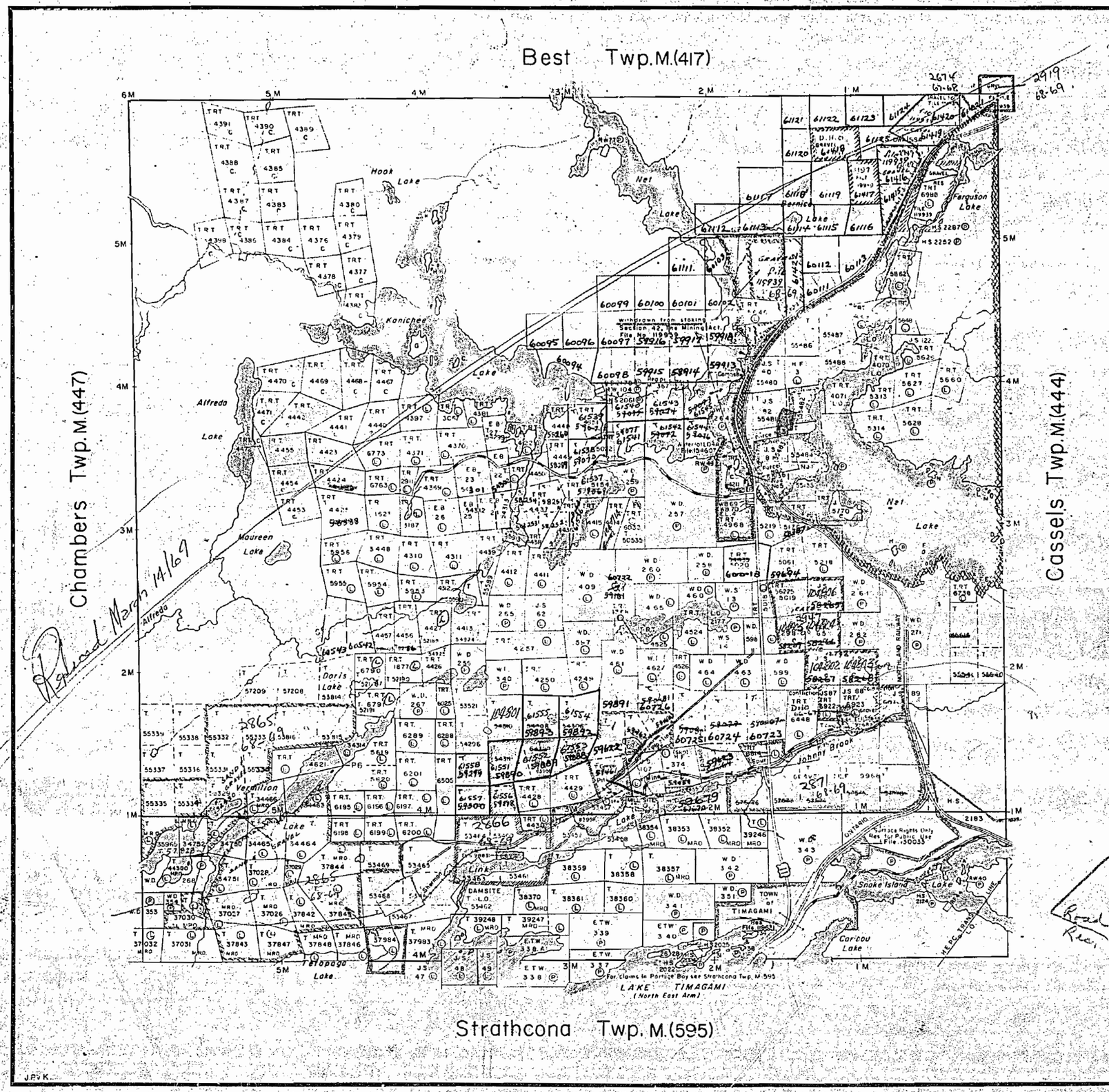

THE TOWNSHIP OF

STRATHY

DISTRICT OF NIPISSING #13

TIMISKAMING MINING DIVISION

SCALE: 1-INCH=40 CHAINS

LEGEND

PATENTED LAND	Ⓟ
CROWN LAND SALE	C.S.
LEASES	Ⓛ
LOCATED LAND	Loc.
LICENSE OF OCCUPATION	L.O.
MINING RIGHTS ONLY	M.R.O.
SURFACE RIGHTS ONLY	S.R.O.
ROADS	
IMPROVED ROADS	
KING'S HIGHWAYS	
RAILWAYS	
POWER LINES	
MARSH OR MUSKEG	
MINES	
CANCELLED	C.

NOTES

Surface Rights Reservation around all Lakes and Rivers

Area covered by shown thus: Sand

Area reserved to Dept. of Highways shown thus

First Mile Line surveyd by E.L. Moore 1928.

AREA WITHIN MINING CLAIMS T 53460, T 53461, T 53463 & T 53464 RESERVED FOR SAND & GRAVEL FILE 9883

AREA SHOWN THUS RESERVED FOR TIMAGAMI TOWNSITE BY O.C. 2022/66 L.&F. FILE: 3996.
LAND NOW COMES UNDER SECTION 36(a) OF THE MINING ACT.

~~Sand & Gravel reserved for Easterly Half of this Twp. to Ontario Northland Rly. File 551.1 Vol. 7.~~

Deleted Jan 2/68 J.R.L.S.

RECEIVED FEB 23 1967 TEMISKAMING MINING DIVISION

PLAN NO. M.596

DEPARTMENT OF MINES — ONTARIO —

Best Twp. (M-417)

Chambers Twp. (M-447)

Cassels Twp. (M-444)

Strathcona Twp. (M-595)

THE TOWNSHIP OF

STRATHY

DISTRICT OF NIPISSING

LARDER LAKE MINING DIVISION

SCALE: 1-INCH=40 CHAINS

LEGEND

PATENTED LAND	(P)
CROWN LAND SALE	C.S.
LEASES	(L)
LOCATED LAND	Loc.
LICENSE OF OCCUPATION	L.O.
MINING RIGHTS ONLY	M.R.O.
SURFACE RIGHTS ONLY	S.R.O.
ROADS	
IMPROVED ROADS	
KING'S HIGHWAYS	
RAILWAYS	
POWER LINES	
MARSH OR MUSKEG	
MINES	
CANCELLED	C.

NOTES

400' Surface Rights Reservation around all Lakes & Rivers.

Area reserved to Dept. of Highways shown thus: ////// First Mile Line surveyd by E.L. Moore 1928.

Area within mining claims T 53460, T 53461, T 53463 & T 53464 reserved for Sand & Gravel File No 98831 (PT. OF T 53458 & T 53459 & T 53457 FILE NO. 83958)

Area shown thus XXXXXXX reserved for Timagami Townsite By O.C. 2022/66 L & F File No. 3996
Land now comes under section 36(a) of the Mining Act.

THE ESTABLISHMENT OF PITS AND QUARRIES IN AREA SHOWN THUS: ..... IS PROHIBITED. BY ORDER OF THE MINISTER OF MUNICIPAL AFFAIRS.

Road Rep

PLAN NO. M. 596

DEPARTMENT OF MINES

— ONTARIO —

LARDER LAKE MINING DIV. RECEIVED MAR 14 1969

J.P.v K.

Best Twp. (M-417)

Chambers Twp. (M-447)

Cassels Twp. (M-444)

Strathcona Twp. (M-595)

THE TOWNSHIP OF STRATHY

DISTRICT OF NIPISSING

LARDER LAKE MINING DIVISION

SCALE: 1-INCH = 40 CHAINS

Replaced January 1972

LEGEND

PATENTED LAND	(P)
CROWN LAND SALE	C.S.
LEASES	(L)
LOCATED LAND	Loc.
LICENSE OF OCCUPATION	L.O.
MINING RIGHTS ONLY	M.R.O.
SURFACE RIGHTS ONLY	S.R.O.
ROADS	
IMPROVED ROADS	
KING'S HIGHWAY	
RAILWAYS	
POWER LINES	
MARSH OR MUSKEG	
MINES	
CANCELLED	C.

LARDER LAKE MINING DIV. RECEIVED MAR 23 1970 AM 7 8 9 10 11 12 1 2 3 4 5 6 PM

NOTES

400' Surface Rights Reservation around all Lakes & Rivers.

Area reserved to Dept. of Highways shown thus: ////////

First Mile Line surveyed by E.L. Moore. 1928.

Area within mining claims T 53460, T 53461, T 53463 & T 53464 reserved for Sand & Gravel File No 9883. (PT OF T 53458 & T 53459 FILE NO 83358)

Area shown hus XXXXXXX reserved for Timagami Townsite By O.C. 2022/65 L.R.O. File No. 596

Land now comes under section 36 (a) of the Mining Act

THE ESTABLISHMENT OF PITS AND QUARRIES IN AREA SHOWN THUS: —— IS PROHIBITED. BY ORDER OF THE MINISTER OF MUNICIPAL AFFAIRS.

Mining Rights to an area shown thus —— in F.3, are Withdrawn from Staking under Sec. 42 of The Mining Act. Files 148517 etc

PLAN NO. M. 596

DEPARTMENT OF MINES — ONTARIO —

J.P.v.K.

596

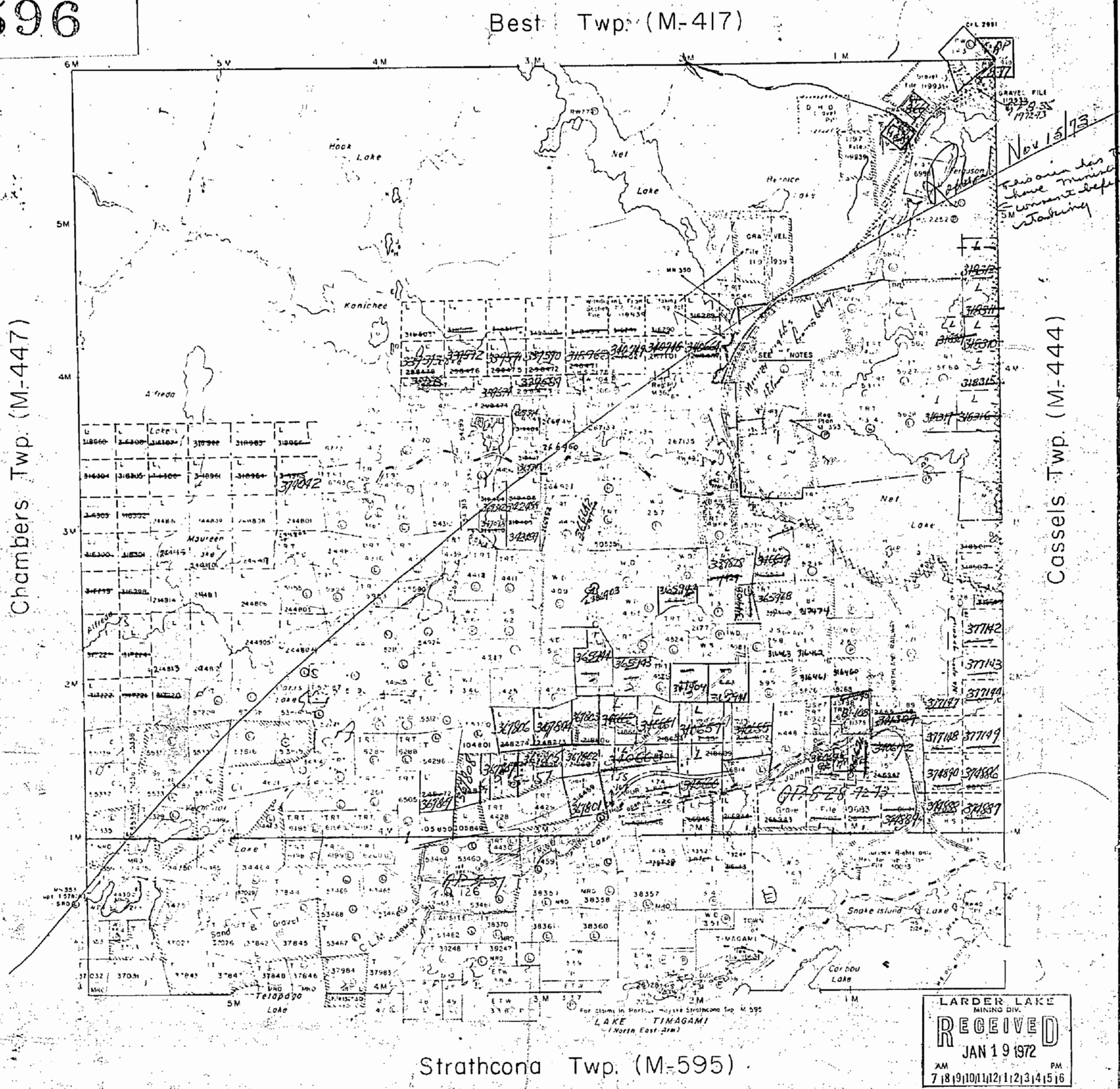

THE TOWNSHIP OF

STRATHY

DISTRICT OF NIPISSING

LARDER LAKE MINING DIVISION

SCALE: 1-INCH=40" CHAINS

LEGEND

PATENTED LAND	Ⓟ
CROWN LAND SALE	C.S.
LEASES	Ⓛ
LOCATED LAND	Loc.
LICENSE OF OCCUPATION	L.O.
MINING RIGHTS ONLY	M.R.O.
SURFACE RIGHTS ONLY	S.R.O.
ROADS	
IMPROVED ROADS	
KING'S HIGHWAYS	
RAILWAYS	
POWER LINES	
MARSH OR MUSKEG	
MINES	
CANCELLED	C

NOTES

400' Surface Rights Reservation around all Lakes & Rivers.

Area reserved to [illegible] of Highways [illegible] First Mining [illegible] 92[illegible]

Area [illegible] reserved [illegible] Sand & Gravel File No 9[illegible]

Area [illegible] reserved for Timagami [illegible] subject to Section 36(a) of The Mining Act.

See also O/C 2022/66 – File 3996

THE ESTABLISHMENT OF PITS AND QUARRIES IN AREA SHOWN THUS [illegible] IS PROHIBITED BY ORDER OF THE MINISTER OF MUNICIPAL AFFAIRS.

[illegible] an area shown thus [illegible] F3, are Withdrawn from Staking under Sec 42 of The Mining Act [illegible] Files [illegible] etc.

PLAN NO. M.596

ONTARIO DEPARTMENT OF MINES AND NORTHERN AFFAIRS

LARDER LAKE MINING DIV.
RECEIVED
JAN 19 1972
AM 7 8 9 10 11 12 1 2 3 4 5 6 PM

596-

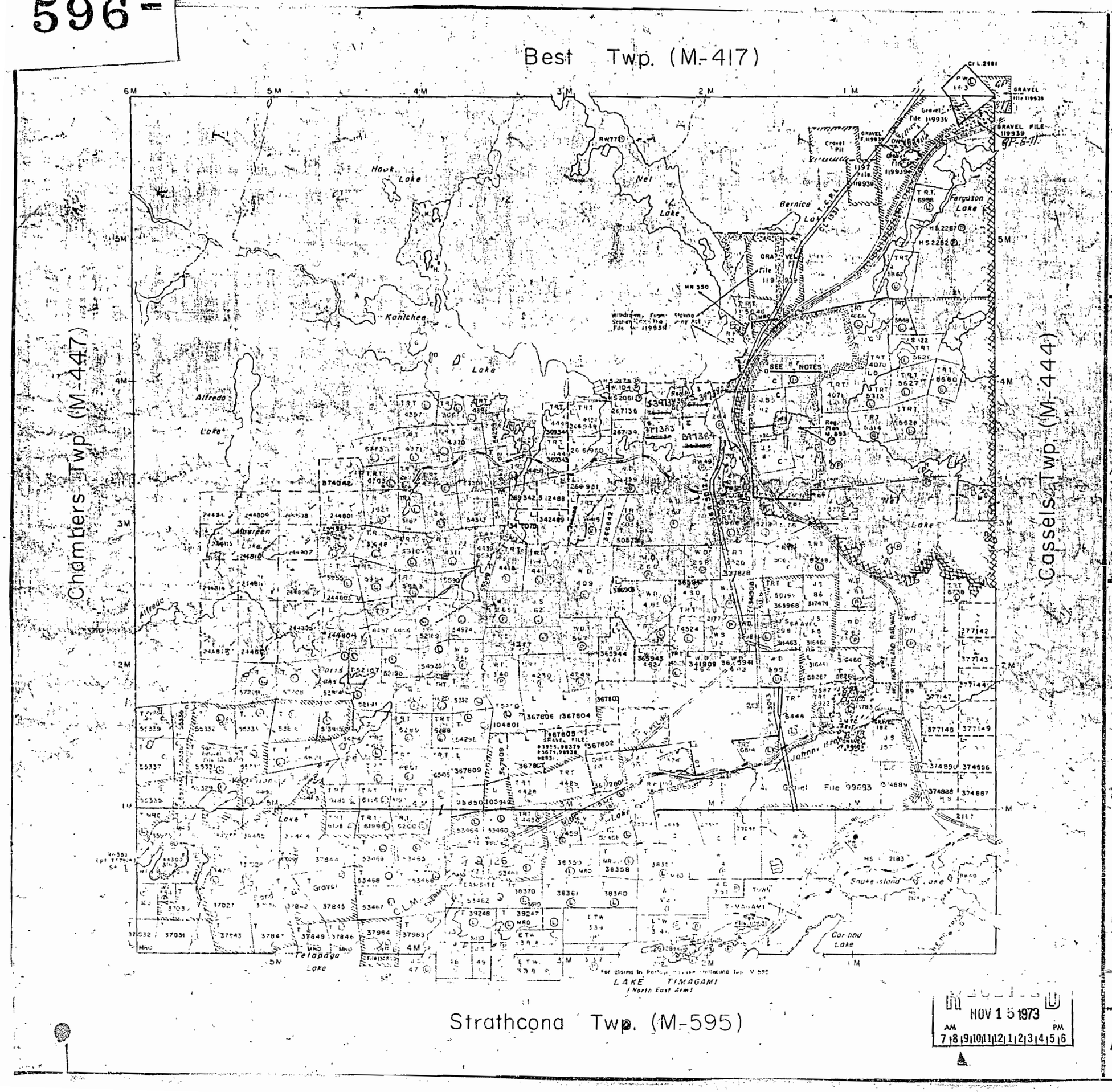

THE TOWNSHIP OF

STRATHY

DISTRICT OF NIPISSING

LARDER LAKE MINING DIVISION

SCALE: 1-INCH=40 CHAINS

LEGEND

PATENTED LAND	● Ⓟ
CROWN LAND SALE	C.S.
LEASES	Ⓛ
LOCATED LAND	Loc.
LICENSE OF OCCUPATION	L.O.
MINING RIGHTS ONLY	M.R.O.
SURFACE RIGHTS ONLY	S.R.O.
ROADS	
IMPROVED ROADS	
KING'S HIGHWAYS	
RAILWAYS	
POWER LINES	
MARSH OR MUSKEG	
MINES	
CANCELLED	C

NOTES

400 Surface Rights Reservation around all Lakes & Rivers.

Area reserved to Dept. of Highways shown thus First Mile Line surveyed by E.L. Moore 1928.

Area within mining claims T 53463 & T 53463 reserved for Sand & Gravel File No 9883 [illegible]

Area shown thus reserved for Timagami [illegible] subject to Section 36(d) of The Mining Act.

See also O/C 2022/66 — File 3996

THE ESTABLISHMENT OF PITS AND QUARRIES IN AREAS SHOWN THUS IS PROHIBITED BY ORDER OF THE MINISTER OF MUNICIPAL AFFAIRS.

Mining Rights to an area shown thus [illegible] HF 3, are Withdrawn from Staking under Sec. 42 of The Mining Act. Files 146517 etc

PLAN NO. M.596

ONTARIO

MINISTRY OF NATURAL RESOURCES

SURVEYS AND MAPPING BRANCH

RECEIVED NOV 15 1973 AM PM 7 8 9 10 11 12 1 2 3 4 5 6



Ministry of Natural Resources
Ministry of Northern Development and Mines

INDEX TO LAND DISPOSITION

PLAN
G-3451
TOWNSHIP
STRATHY

M.N.R. ADMINISTRATIVE DISTRICT
TEMAGAMI
MINING DIVISION
SUDBURY
LAND TITLES/REGISTRY DIVISION
NIPISSING

Scale 1:20 000

Metres 100 0 100 200 Feet

Contour Interval in Metres

IN SERVICE JANUARY 10, 1990

SYMBOLS

Boundary
Township, Meridian, Baseline
Road allowance; surveyed
shoreline
Lot/Concession; surveyed
unsurveyed
Parcel; surveyed
unsurveyed
Right-of-way; road
railway
utility
Reservation
Cliff, Pit, Pile
Contour
Interpolated
Approximate
Depression
Control point (horizontal)
Flooded land
Mine head frame
Pipeline (above ground)
Railway; single track
double track
abandoned
Road; highway, county, township
access
soil, bush
Shoreline (original)
Transmission line
Wooded area

AREAS WITHDRAWN FROM DISPOSITION

MRO - Mining Rights Only
SRO - Surface Rights Only
M + S - Mining and Surface Rights

	Description	Order No.	Date	Disposition	Fee
R1	36(a)R.S.O.1960	2022/66		S.R.O.	3991
~~R2~~	~~SEC.56/80~~	~~[illegible]~~	~~16/03/84~~	~~[illegible]~~	~~185640~~
R3	W-01/91/ONT	S.R.O.	SEP.20/91	L.R. FILE	
R4	SEC.36/80	W-3-02/91	NER	M & S	195150
~~R5~~	~~SEC. 35/90~~	~~W-3-01/92 CR~~		~~M & S~~	~~195150~~

R6 PENDING DISPOSITION UNDER THE PUBLIC LANDS ACT
LAND NOT OPEN FOR STAKING SUB-SECTION 30(B) of the Mining Act R.S.O. 1990
Notice received 92/JAN/06

R7 PENDING DISPOSITION UNDER THE PUBLIC LANDS ACT
LAND NOT OPEN FOR STAKING SUB-SECTION 30(B) of the Mining Act R.S.O. 1990
Notice received 92/JAN/06

R5 O-ONT-06/92 NER/CR MAR.16/92 M & S 195150

R5 O-ONT-07/92 NER/CR JUNE.1/92 M & S 195150
~~Note: PART OF R5 STILL WITHDRAWN BY ORDER W-S-01/92 CR~~
R5 O-S-16/93 JUNE 1/93 M & S 195150

DATE OF ISSUE
JAN 25 1994
MINING RECORDER'S OFFICE

DISPOSITION OF CROWN LANDS

Patent
Surface & Mining Rights
Surface Rights Only
Mining Rights Only
Lease
Surface & Mining Rights
Surface Rights Only
Mining Rights Only
Licence of Occupation
Order-in-Council
Cancelled
Reservation
Sand & Gravel

NOTES

ISLAND 27 BELONGS WITH STRATHCONA TWP.
ISLANDS IN LAKE TEMAGAMI - NOT OPEN FOR STAKING

THE INFORMATION THAT APPEARS ON THIS MAP HAS BEEN COMPILED FROM VARIOUS SOURCES, AND ACCURACY IS NOT GUARANTEED. THOSE WISHING TO STAKE MINING CLAIMS SHOULD CONSULT WITH THE MINING RECORDER, MINISTRY OF NORTHERN DEVELOPMENT AND MINES, FOR ADDITIONAL INFORMATION ON THE STATUS OF THE LANDS SHOWN HEREON.

Map base and land disposition drafting by Surveys and Mapping Branch, Ministry of Natural Resources.

The disposition of land, location of lot fabric and parcel boundaries on this index was compiled for administrative purposes only.

G-3451
STRATHY TOWNSHIP

Ontario Ministry of Natural Resources

Ministry of Northern Development and Mines

PUT INTO SERVICE MARCH 23 1994

INDEX TO LAND DISPOSITION

PLAN

G-3451

TOWNSHIP

STRATHY

M.N.R. ADMINISTRATIVE DISTRICT

TEMAGAMI

MINING DIVISION

SUDBURY

LAND TITLES/REGISTRY DIVISION

NIPISSING

Scale 1:20 000

1000 Metres 0 1000 2000 Metres

1000 0 1000 2000 3000 4000 5000 6000 7000 8000 9000 10000 Feet

Contour Interval 10 Metres

DATE OF ISSUE
JAN 4 1995
SUDBURY
MINING RECORDER'S DISTRICT

SYMBOLS

- Boundary
- Township, Meridian, Baseline
- Road allowance; surveyed
- shoreline
- Lot/Concession; surveyed
- unsurveyed
- Parcel; surveyed
- unsurveyed
- Right-of-way; road
- railway
- utility
- Reservation
- Cliff, Pit, Pile
- Contour — 20
- Interpolated
- Approximate
- Depression
- Control point (horizontal)
- Flooded land
- Mine head frame
- Pipeline (above ground)
- Railway; single track
- double track
- abandoned
- Road; highway, county, township
- access
- trail, bush
- Shoreline (original)
- Transmission line
- Wooded area

DISPOSITION OF CROWN LANDS

Patent
- Surface & Mining Rights
- Surface Rights Only
- Mining Rights Only

Lease
- Surface & Mining Rights
- Surface Rights Only
- Mining Rights Only

- Licence of Occupation
- Order-in-Council — OC
- Cancelled
- Reservation
- Sand & Gravel

AREAS WITHDRAWN FROM DISPOSITION

MRO - Mining Rights Only
SRO - Surface Rights Only
M+S - Mining and Surface Rights

	Description	Order No.	Date	Disposition	File
R1	35(a)R.S.O.1960	OC 2022/66		SRO.	3996
R2	SEC.35/90	W-1/94	16/03/94	M + S	100510
R3		W-01/91/ONT	SEP.20/91	S.R.O.	LAND ROLL
R4	SEC.36/80	W-3-02/91 NER		M & S	195150
R5	PENDING DISPOSITION UNDER THE PUBLIC LANDS ACT LAND NOT OPEN FOR STAKING SUB-SECTION 30(8) OF THE MINING ACT R.S.O. 1990 NOTICE RECEIVED 92/JAN/06				
R7	PENDING DISPOSITION UNDER THE PUBLIC LANDS ACT LAND NOT OPEN FOR STAKING SUB-SECTION 30(8) OF THE MINING ACT R.S.O. 1990 NOTICE RECEIVED 92/JAN/06				
R8	SEC.35/90	W-3 -30 /94	April 15/94	M & S	195150
R9	~~SEC.35/90~~ SEC.35/90	~~W-3 79/94 GR~~ O-3-31/94	~~MAY 27, 1994~~ AUG31/94	~~M & S~~ M&S	~~195150~~ 195150

NOTES

ISLAND 27 BELONGS WITH STRATHCONA TWP.
ISLANDS in LAKE TEMAGAMI - NOT OPEN FOR STAKING

* JUNE 1, 1994 OPENINGS
ONTARIO GAZETTE-VOL.127-20
MAY 14, 1994 PAGE 1879

THE INFORMATION THAT APPEARS ON THIS MAP HAS BEEN COMPILED FROM VARIOUS SOURCES, AND ACCURACY IS NOT GUARANTEED. THOSE WISHING TO STAKE MINING CLAIMS SHOULD CONSULT WITH THE MINING RECORDER, MINISTRY OF NORTHERN DEVELOPMENT AND MINES, FOR ADDITIONAL INFORMATION ON THE STATUS OF THE LANDS SHOWN HEREON.

Map base and land disposition drafting by Surveys and Mapping Branch, Ministry of Natural Resources.

The disposition of land, location of lot fabric and parcel boundaries on this index was compiled for administrative purposes only.

STRATHY TOWNSHIP

G-3451

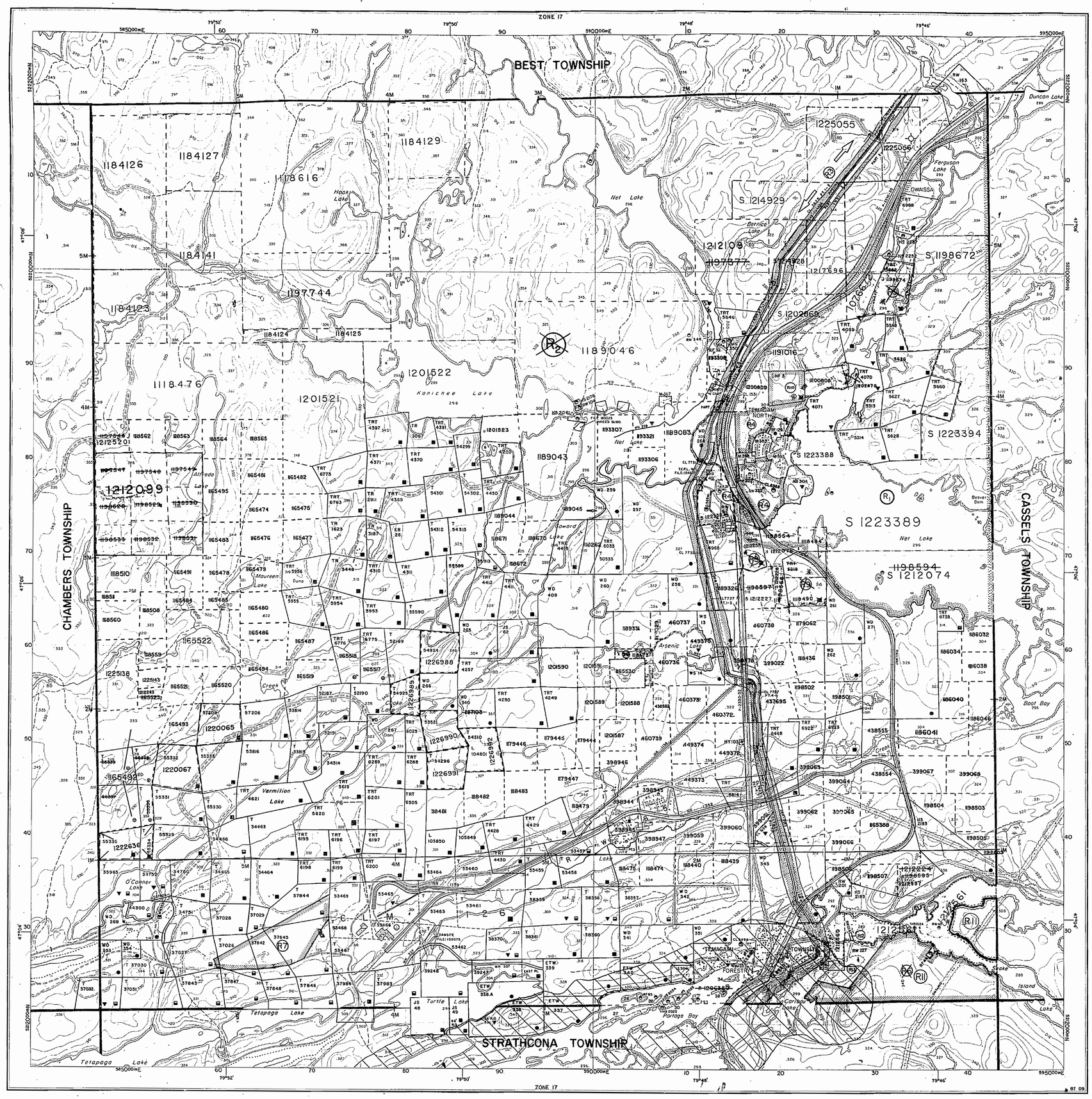

Ministry of Natural Resources
Ministry of Northern Development and Mines
Ontario

PUT INTO SERVICE MARCH 23 1994

INDEX TO LAND DISPOSITION

PLAN
G-3451

TOWNSHIP
STRATHY

M.N.R. ADMINISTRATIVE DISTRICT
TEMAGAMI

MINING DIVISION
SUDBURY

LAND TITLES/REGISTRY DIVISION
NIPISSING

DATE OF ISSUE
JUN 22 1998
PROVINCIAL RECORDING OFFICE - SUDBURY

Scale 1:20 000

Metres 1000 0 1000 2000 Metres

Feet 1000 0 1000 2000 3000 4000 5000 6000 7000 8000 9000 10000 Feet

Contour Interval 10 Metres

SYMBOLS

Boundary
- Township, Meridian, Baseline
- Road allowance; surveyed
- shoreline
- Lot/Concession; surveyed
- unsurveyed
- Parcel; surveyed
- unsurveyed
- Right-of-way; road
- railway
- utility
- Reservation
- Cliff, Pit, Pile
- Contour
- Interpolated
- Approximate
- Depression
- Control point (horizontal)
- Flooded land
- Mine head frame
- Pipeline (above ground)
- Railway; single track
- double track
- abandoned
- Road; highway, county, township
- access
- trail, bush
- Shoreline (original)
- Transmission line
- Wooded area
- Land Use Permit

DISPOSITION OF CROWN LANDS

Patent
- Surface & Mining Rights
- Surface Rights Only
- Mining Rights Only

Lease
- Surface & Mining Rights
- Surface Rights Only
- Mining Rights Only

Licence of Occupation
Order-in-Council OC
Cancelled
Reservation
Sand & Gravel

AREAS WITHDRAWN FROM DISPOSITION

MRO - Mining Rights Only
SRO - Surface Rights Only
M + S - Mining and Surface Rights

	Description	Order No.	Date	Disposition	File
R1	36(a)R.S.O.1960	OC 2022/66		SRO.	3996
~~R2~~	~~SEC.36/80~~	~~W-1/84~~	~~16/03/84~~	~~M. + S.~~	~~100540~~
R3		W-01/91/ONT	SEP.20/91	S.R.O.	LAND ROLL
R4	SEC.36/80	W-S-02/91 NER		M & S	195150
~~R6~~	~~PENDING DISPOSITION UNDER THE PUBLIC LANDS ACT LAND NOT OPEN FOR STAKING SUB-SECTION 30(B) OF THE MINING ACT R.S.O. 1990 NOTICE RECEIVED 92/JAN/06~~				
R7	PENDING DISPOSITION UNDER THE PUBLIC LANDS ACT LAND NOT OPEN FOR STAKING SUB-SECTION 30(B) OF THE MINING ACT R.S.O. 1990 NOTICE RECEIVED 92/JAN/06				
~~R8~~	~~SEC.35/90~~ SEC.35/90	~~W-S-30/94~~ O-S-18/95	~~April 15/94~~ AUG.11/95	~~M & S~~ M & S	~~195150~~ 195150
~~R9~~	~~SEC.35/90~~ SEC.35/90	~~W-S-79/94~~ O-S-31/94	~~GR MAY 27, 1994~~ AUG.11/94	~~M & S~~ M&S	~~195150~~ 195150
R10	SEC.35/90	W-S-32/95 W-S-77/96	JUNE 1/95 09/13/96	M & S	195150
R11	SEC.35/90	~~W-S-15/96~~	~~APR.16/96~~	M & S	195150
R12	Pending Disposition MNR Not Open For Staking				
R13	Pending Disposition MNR Not Open For Staking SEC.35/90	W-S-60/96	09/13/96	M & S	195150
~~R14~~	~~SEC.35/90~~	~~W-S-40/96~~	~~09/05/96~~	~~M & S~~	~~195150~~

THIS TOWNSHIP FALLS WITHIN THE TEMAGAMI COMPREHENSIVE PLANING AREA. SPEACIAL WORKING CONDITIONS MAY APPLY TO EXPLORATION ACTIVITIES. FOR MORE DETAILS PLEASE CONTACT:
DISTRICT MANAGER,
NORTH BAY DISTRICT
MINISTRY, NATURAL RESOURSES

NOTES

ISLAND 27 BELONGS WITH STRATHCONA TWP.
ISLANDS in LAKE TEMAGAMI - NOT OPEN FOR STAKING
SEC.36/90 ~~W-S-64/96~~ ~~09/05/96~~ M & S 195150
W-S-72/96 09/13/96
* JUNE 1, 1994 OPENINGS
ONTARIO GAZETTE-VOL.127-20
MAY 14, 1994 PAGE 1579

SKYLINE RESERVE R14
AREA DEEMED IN NEED OF PROTECTION BY THE CROWN AND WILL REMAIN WITHDRAWN

LAKE TEMAGAMI R14
LAND COVERED BY THE WATERS OF LAKE TEMAGAMI IS WITHDRAWN FROM PROSPECTING AND STAKING OUT

THE INFORMATION THAT APPEARS ON THIS MAP HAS BEEN COMPILED FROM VARIOUS SOURCES, AND ACCURACY IS NOT GUARANTEED. THOSE WISHING TO STAKE MINING CLAIMS SHOULD CONSULT WITH THE MINING RECORDER, MINISTRY OF NORTHERN DEVELOPMENT AND MINES, FOR ADDITIONAL INFORMATION ON THE STATUS OF THE LANDS SHOWN HEREON.

Map base and land disposition drafting by Surveys and Mapping Branch, Ministry of Natural Resources.

The disposition of land, location of lot fabric and parcel boundaries on this index was compiled for administrative purposes only.

G-3451

STRATHY TOWNSHIP

G-3451

Ontario Ministry of Natural Resources

Ministry of Northern Development and Mines

PUT INTO SERVICE MARCH 23 1994

INDEX TO LAND DISPOSITION

PLAN

G-3451

TOWNSHIP

STRATHY

M.N.R. ADMINISTRATIVE DISTRICT

TEMAGAMI

MINING DIVISION

SUDBURY

LAND TITLES/REGISTRY DIVISION

NIPISSING

THE INFORMATION THAT APPEARS ON THIS MAP HAS BEEN COMPILED FROM VARIOUS SOURCES, AND ACCURACY IS NOT GUARANTEED. THOSE WISHING TO STAKE MINING CLAIMS SHOULD CONSULT WITH THE MINING RECORDER, MINISTRY OF NORTHERN DEVELOPMENT AND MINES, FOR ADDITIONAL INFORMATION ON THE STATUS OF THE LANDS SHOWN HEREON.

Scale 1:20 000

1000 Metres 0 1000 2000 Metres

1000 Feet 0 1000 2000 3000 4000 5000 6000 7000 8000 9000 10000 Feet

Contour Interval 10 Metres

SYMBOLS

Boundary
Township, Meridian, Baseline
Road allowance; surveyed
shoreline
Lot/Concession; surveyed
unsurveyed
Parcel; surveyed
unsurveyed
Right-of-way; road
railway
utility
Reservation
Cliff, Pit, Pile
Contour
Interpolated
Approximate
Depression
Control point (horizontal)
Flooded land
Mine head frame
Pipeline (above ground)
Railway; single track
double track
abandoned
Road; highway, county, township
access
trail, bush
Shoreline (original)
Transmission line
Wooded area
Land Use Permit

AREAS WITHDRAWN FROM DISPOSITION

MRO - Mining Rights Only
SRO - Surface Rights Only
M + S - Mining and Surface Rights

	Description	Order No.	Date	Disposition	File
A	36(a)R.S.O.1960	OC 2022/66		SRO.	3996
~~B~~	~~SEC.56/80~~	~~W-1/84~~	~~JC/23/84~~	~~M + S~~	~~100540~~
R3		W-01/91/ONT	SEP.20/91	S.R.O.	LAND ROLL
R4	SEC.36/80	W-3-02/91 NER		M S S	195150
R7	PENDING DISPOSITION UNDER THE PUBLIC LANDS ACT LAND NOT OPEN FOR STAKING SUB-SECTION 30(8) OF THE MINING ACT R.S.O. 1990 NOTICE RECEIVED 92/JAN/06				
R15	SEC.35/90	0-S-18/95	AUG.11/95	M & S	195150
R5	SEC.35/90	0-S-31/94	AUG.11/94	M&S	195150
R16	SEC.35/90	W-S-32/95	JUNE1/95	M & S	195150
R11	SEC.35/90	W-S-77/96	09/19/96	M & S	195150
R12	Pending Disposition MNR Not Open For Staking				
R5	Pending Disposition MNR Not Open For Staking SEC.35/90 W-S-60/96 09/13/96 M & S 195150				
R14	NOT OPEN FOR STAKING - CONSERVATION RESERVE SECTION 1 OF THE MINING ACT				
R16	SEC.35/90 W-S-55/98 NOV.27/98 M&S 195150.				

PLEASE NOTE: THE ISLAND ON LAKE TEMAGAMI ARE WITHDRAWN AND WILL NOT OPEN TO PROSPECTING AND STAKING OUT

DISPOSITION OF CROWN LANDS

Patent
Surface & Mining Rights
Surface Rights Only
Mining Rights Only
Lease
Surface & Mining Rights
Surface Rights Only
Mining Rights Only
Licence of Occupation
Order-in-Council
Cancelled
Reservation
Sand & Gravel

NOTICE

WORK PERMITS FOR MINERAL EXPLORATION ACTIVITY EFFECTIVE September 15TH 1998

The area shown as SKYLINE RESERVE and the land covered by the waters of LAKE TEMAGAMI on this map will be subject to Ontario Regulation 349/98 made under the Public Lands Act. Depending on the type and timing of your exploration work you may require a Work Permit. For further information please contact Gerhard Meyer, Regional Resident Geologist at (705) 567-5242 or Jim Ireland, Regional Manager at (705) 235-1612 .

NOTES

ISLAND 27 BELONGS WITH STRATHCONA TWP.

ISLANDS in LAKE TEMAGAMI - NOT OPEN FOR STAKING
SEC.35/90 W-S-64/96 09/03/96 M & S 195150
W-S-72/96 09/13/96

SKYLINE RESERVE (R14)

NOTICE

Pursuant to Section 35, of the Mining Act, R.S.O. 1990, the MINING AND SURFACE RIGHTS of the area shown as SKYLINE RESERVE and the land covered by the waters of LAKE TEMAGAMI as indicated on this map will be RE-OPENED TO PROSPECTING AND STAKING OUT. This Order comes into effect on October 27, 1998 at 9:00 a.m. Eastern Standard Time, which is equivalent to 9:00 a.m. local time. These lands will be subject to Ontario Regulation 356/98 made under the Mining Act. ALL CLAIM STAKING ACTIVITY IN THIS AREA is subject to this new regulation. MAJOR AMENDMENTS TO NORMAL STAKING PRACTICES HAVE BEEN IMPLEMENTED FOR THIS AREA. Consult and understand these amendments prior to carrying out any staking in this designated area. For further information please contact the Provincial Recorders Office at 1-888-415-9844.

Map base and land disposition drafting by Surveys and Mapping Branch, Ministry of Natural Resources.

The disposition of land, location of lot fabric and parcel boundaries on this index was compiled for administrative purposes only.

G-3451 STRATHY TOWNSHIP

Dept. of Mines

TIMISKAMING MINING DIVISION

TOWNSHIP OF

STRATHY

(4)

M-590

Scale: 40 chains to an inch.

BEST

CHAMBERS

CASSELS

CEDAR

ALFRED LAKE

OWAISSA

GOWARD

LAKE

LINK LAKE

TURTLE LAKE

TIMAGAMI LAKE

CARIBOU L.

STRATHCONA

WITHDRAWN FROM STAKING SEPT. 4/41

WITHDRAWN FROM STAKING

DATE OF ISSUE
JUL 24 1941

STRATHY

TIMISKAMING MINING DIVISION

DISTRICT OF NIPISSING

TIMAGAMI PROVINCIAL FOREST

Scale — 20 Chains — 1 Inch

M-596

From Ontario Gazette of 12th September, 1942, page849.

Strathy - J.S. 82,
Strathy - J.S. 91,
Strathy - J.S.297.

Order-in-Council, dated 1 September, 1942, that attached list of Mining Leases terminated for non-payment of rental, be declared open on 14th September, 1942 after 12 o'clock noon.

BEST

North Adj.

29 55

1M. 2M. 3M. 4M. 5M. 6M.

T.R.T. 4391. T.R.T. 4390 T.R.T. 4389 T.R.T. 4388. T.R.T. 4385. T.R. 2691. T.R.T. 4387 T.R.T. 4383. T.R. 2692. T.R.T. 4380 T.R.T. 4398 T.R.T. 4386. T.R.T. 4384. T.R.T. 4376. T.R.T. 4379 T.R.T. 4378 T.R.T. 4377 T.R.T. 4382

4734 4728 4729 4730 4731 4732 4733 4727 4737 4736 4735 4726

T.R.T. 5960 T.R.T. 6009 6086 6093

6359 6358 6360 6361 6363 6362

T.R.T. 4470 T.R.T. 4469 T.R.T. 4468 6401 T.R.T. 4467 6398 T.R.T. 5938 6399 T.R.T. 4471 T.R.T. 4442. 6400 T.R.T. 4440 6397 T.R.T. 4441. T.R.T. 4397. T.R. 3067 T.R.T. 4581 E.B. 27 T.R.T. 4455. T.R.T. 4423. 6384 T.R.T. 4422 6385 T.R.T. 4371. T.R.T. 4370. T.R.T. 4454. T.R.T. 4424. 6383 T.R. 3484 6378 T.R. 2911. T.R.T. 4369 E.B. 23. E.B. 22. T.R.T. 4450. T.R.T. 4453 T.R.T. 4425 6382 T.R. 1623 T.R. 3187. E.B. 26 E.B. 25. E.B. 24 T.R.T. 4437. T.R.T. 4317. T.R.T. 4316. T.R.T. 5956 T.R. 3448 T.R.T. 4310 T.R.T. 4311 T.R.T. 4438 T.R.T. 4318 T.R.T. 4313 T.R.T. 5955. T.R.T. 5954. T.R.T. 5953. T.R.T. 4312 T.R.T. 4439 T.R.T. 4412 T.R.T. 4411 T.R.T. 4314. T.R.T. 5969 6412. T.R.T. 4457 T.R.T. 4456 T.R.T. 4427 T.R.T. 4413. T.R.T. 4315. T.R.T. 6011 6012. T.R.T. 4257 T.R.T. 1877. T.R.T. 4426 W.D. 266 6428 6429 6427 6426 6335 T.R.T. 4473. 6331 T.R.T. 6013. T.R.T. 6010 6052 6057 T.R.T. 6006 W.D. 267. 6334 T.R.T. 4474 6332 T.R.T. 6007. 6330 T.R.T. 6050 6333 T.R.T. 4475 6329 T.R.T. 6008 6327 T.R.T. 5183 T.R.T. 4621. 6289 T.R.T. 4447. 6288 T.R.T. 4446 T.R.T. 6118 T.R.T. 4443 6421 6420 6328 T.R.T. 5619 P.6. T.R.T. 5620 T.R.T. 5012 6201 T.R.T. 6356 6326 T.R.T. 5184 T.R.T. 5906 T.R.T. 5908 6338 T.R.T. 5907 6336 T.R.T. 5010. 6195 T.R.T. 5009 6196 T.R.T. 6197 4M. 6413 6414 6339 6337 T.R.T. 5011. 6198 T.R.T. 5008 6199 5007 6200 6354 6351 T.R.T. 4430 3M. WITHDRAWN FROM STAKING 6469 6470 6471 P.3. 6415 6416 W.D. 268. J.S. 67. 6465 6461 6438 6437 6436 6353 6352 6497 6499 6466 6467 6468 W.D. 342 6456 6443 6447 6445 6446 6462 6498 6494 6498 6500 6501 W.D. 341 WD 351 W.D. 353 WD354 J.S. 22. 6460 6464 6463 6444 6441 6440 6439 6495 6496 6504 Por. 6503 6502 E.T.W. 339. E.T.W. 340 E.T.W. 338A E.T.W. 338 E.T.W. 337 J.S. 48. J.S. 49 Tetapaga L. Turtle Lake Lake Timagami

Kanichee Lake Alfreda L. Maureen L. Doris L. Lake Lake O'Connor L. Lake Link Lake Snake Island Goward L. Arsenic Lake Net Lake Ferguson Lake Bernice L. Goward Millsite Johnny Brook Timagami Townsite Carbou Lake

CHAMBERS

CASSELS

Strathy

Owaisse RAILWAY Section No. T.R.T. 5982.

T.R.T. 5662 These Claims are cancelled & Buildings covered by same is now reserved for Highway purposes. See Ms. 15489 T.R.T. 5661

DEPT. OF HIGHWAYS ONTARIO

6083 6043 6040 6039 6084 6044 T.R.T. 5646 6045 6042 6085 6046 6041 6086 6126 6127 6128 6122 6123 6125 6121 6124 6047 6048 6049 6050 6051 6052 6053 6054 6055 6056 6057 6058 6059 6060 6061 6062 6063 6064 6065 6066 6067 6068 6069 6070 6071 6072 6073 6074 6075 6076 6077 6078 6079 6080 6081 6082

T.R.T. 5662 T.R.T. 4069 J.S. 109. J.S. 93 6036 J.S. 92 J.S. 91. 6035 J.S. 122 T.R.T. 5626 W.D. 270. 6037 T.R.T. 4070 H.F. 26. T.R.T. 5627. R.S.C. T.R.T. 5660 T.R.T. 4071 T.R.T. 5313. W.D. 269. H.F. 27 T.R.T. 5628. T.R.T. 5314. J.S. 80. 6041 H.F. 3 J.S. 82. 6038 J.S. 297. J.S. 81 T.R.T. 4211. T.R.T. 5772. T.R.T. 5770. T.R.T. 5176 T.R.T. 4968 T.R.T. 5771. T.R.T. 5218 W.D. 260. W.D. 258. T.R.T. 5020. T.R.T. 5061. 6058 W.D. 409. W.D. 465. W.D. 460. W.S. 13. T.R.T. 5018 T.R.T. 5019. W.D. 261. J.S. 86 T.R.T. 5293 T.R.T. 5971. W.D. 271 W.D. 265 J.S. 62. T.R.T. 4257 W.D. 340. T.R.T. 4250 T.R.T. 4249 W.D. 461. W.D. 462 W.D. 464. W.D. 463. W.D. 599 T.R.T. 4526 T.R.T. 4525 T.R.T. 4524 W.S. 14. W.D. 558 J.S. 298 T.R.T. 5970 T.R.T. 5972 J.S. 55 W.D. 262. J.S. 84. T.R.T. 5973. J.S. 90. T.R.T. 5974. J.S. 95. 6157 J.S. 293 6156 W.D. 263 6048 6141 6142 6143 6144 6145 6146 6147 6148 6149 6150 6151 6152 6153 6154 6155 6156 6157 6158 6159 6160 6161 6162 6163 6164 6165 6166 6167 6168 6169 6170 6171 6172 6173 6174 6175 6176 6177 6178 6179 6180 6181 6182 6183 6184 6185 6186 6187 6188 6189 6190 6191 6192 6193 6194 6195 6196 6197 6198 6199 6200 6201 6202 6203 6204 6205 6206 6207 6208 6209 6210 6211 6212 6213 6214 6215 6216 6217 6218 6219 6220 6221 6222 6223 6224 6225 6226 6227 6228 6229 6230 6231 6232 6233 6234 6235 6236 6237 6238 6239 6240 6241 6242 6243 6244 6245 6246 6247 6248 6249 6250 6251 6252 6253 6254 6255 6256 6257 6258 6259 6260 6261 6262 6263 6264 6265 6266 6267 6268 6269 6270 6271 6272 6273 6274 6275 6276 6277 6278 6279 6280 6281 6282 6283 6284 6285 6286 6287 6288 6289 6290 6291 6292 6293 6294 6295 6296 6297 6298 6299 6300 6301 6302 6303 6304 6305 6306 6307 6308 6309 6310 6311 6312 6313 6314 6315 6316 6317 6318 6319 6320 6321 6322 6323 6324 6325 6326 6327 6328 6329 6330 6331 6332 6333 6334 6335 6336 6337 6338 6339 6340 6341 6342 6343 6344 6345 6346 6347 6348 6349 6350 6351 6352 6353 6354 6355 6356 6357 6358 6359 6360 6361 6362 6363 6364 6365 6366 6367 6368 6369 6370 6371 6372 6373 6374 6375 6376 6377 6378 6379 6380 6381 6382 6383 6384 6385 6386 6387 6388 6389 6390 6391 6392 6393 6394 6395 6396 6397 6398 6399 6400 6401 6402 6403 6404 6405 6406 6407 6408 6409 6410 6411 6412 6413 6414 6415 6416 6417 6418 6419 6420 6421 6422 6423 6424 6425 6426 6427 6428 6429 6430 6431 6432 6433 6434 6435 6436 6437 6438 6439 6440 6441 6442 6443 6444 6445 6446 6447 6448 6449 6450 6451 6452 6453 6454 6455 6456 6457 6458 6459 6460 6461 6462 6463 6464 6465 6466 6467 6468 6469 6470 6471 6472 6473 6474 6475 6476 6477 6478 6479 6480 6481 6482 6483 6484 6485 6486 6487 6488 6489 6490 6491 6492 6493 6494 6495 6496 6497 6498 6499 6500 6501 6502 6503 6504

J.S. 157 A L.O. 16 J.S. 8 — Withdrawn from staking Nov. 17. 1944. See letter H.C.P. dated Nov. 17. 1944

J.S. 157 6224 L.O. 13 6220 L.O. 14. 6219 L.O. 16 L.O. 15 J.S. 7 M. WITHDRAWN FROM STAKING J.S. 6. STAKING J.S. 8 L.O. 18. 6169 L.O. 19. 6147 6208 L.O. 17. L.O. 20 6148 6209 J.S. 12 J.S. 157 J.S. 190 WITHDRAWN FROM STAKING J.S. 107. H.F. 374 WITHDRAWN FROM STAKING

No. 4

Letter from J. Work dated 14 Feb/45 that E.T.W. 339-340-341 put. 28 Mar/04 in Frank B. Dunlop et al & patents still in good standing.

STRATHCONA

DATE OF ISSUE JAN 23 1942

5

TOWNSHIP OF

STRATHY

(TIMAGAMI PROVINCIAL FOREST.)

DISTRICT OF NIPISSING

TIMISKAMING MINING DIVISION

M-596

Scale, 20 chains = One inch.

BEST TWP.

CHAMBERS TWP.

CASSELS TWP.

Kanichee

Alfreda

Lake

Goward

Net Lake

Owaissa

Ferguson Lake

Vermilion Lake

O'Connor L.

Turtle Lake

Telapaga L.

Goward L.

Lake Timagami North-East Arm

Snake Island

Timagami Townsite

Brooke

Gillies Bros. Lease

Hydro Transmission Line location

Dept of Highways R/w from Plan No 2330. File 120030 Shown thus

Note. Kings Highway and 1203 ft reservation from Dept of Highways Plan No 2468-1. See O.C. dated 15th Dec. 1939. shown approx hatched. Of record in Surveys 3rd Room, Sec. No 121757.

For Water Lots in front of Timagami Townsite, see separate plan Dept of Surveys.

Parcels marked P. are Patented
L. " Leased
L.O. " License of Occupation

STRATHCONA TWP.

Department of Surveys
Parliament Buildings
Toronto, Ontario, Canada

Compiled Dec. 1933.

RECEIVED
FEB 3 - 1946
TIMISKAMING
MINING DIVISION

NO 6

596

PLAN OF
STRATHY T'WP.

TIMAGAMI PROVINCIAL FOREST.
TIMISKAMING MINING DIVISION.
DISTRICT OF NIPISSING

—Scale, 20 chains to an inch.—

BEST TWP.

M-596

No 6

RECEIVED
AUG 15 1949
TEMISKAMING
MINING DIVISION

Ast. North

CHAMBERS T'WP.

KANICHEE LAKE

CASSELS T'WP.

NET LAKE

Ferguson Lake

ARSENIC LAKE

Vermilion Lake

TIETAPAGI L.

TURTLE L.

LAKE TIMAGAMI
N.E. Arm of.

Moore Lake

Snake Island Lake

Caribou Lake

TIMAGAMI TOWNSITE

STRATHCONA T'WP.

No 7.

Notes

Surveys Shown
Paved Highways
Gravel "
Other Roads
Trails & Paths
Highway Route No.
Non-perennial Streams
Licensed Timberwork Limit

Electric Power Lines
Bridges
Buildings
Swamps
Lots marked P are Patented
L " Leased
L.O. " Held under License of Occupation.

S. Space Reservations 200' wide by Dept of L.F.F. Shown hereon thus

STRATHY TWP

596

#8

RECEIVED
JAN 22 1952
TEMISKAMING
MINING DIVISION

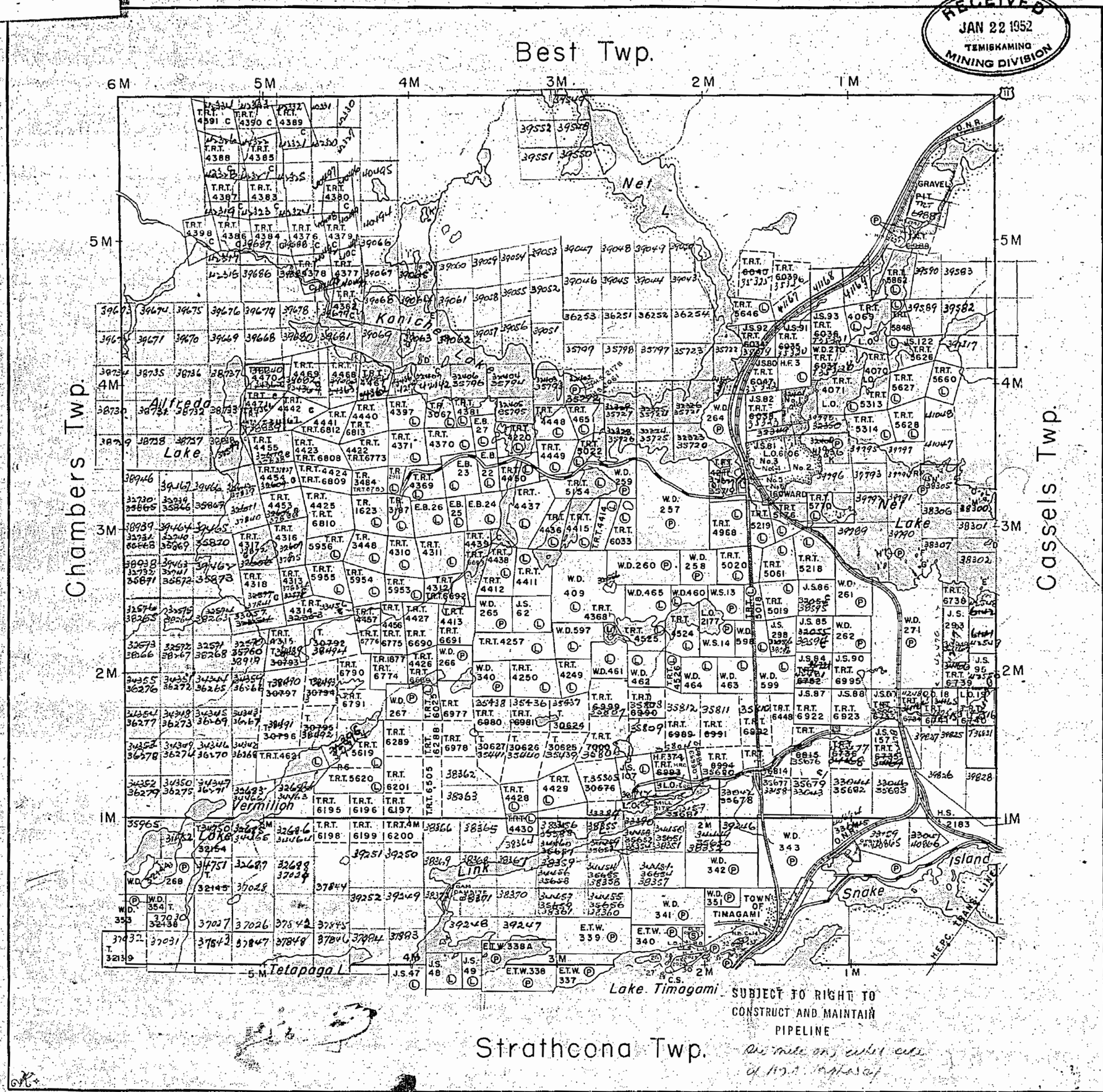

SUBJECT TO RIGHT TO CONSTRUCT AND MAINTAIN PIPELINE

One mile on either side of N.O.R. highway

THE TOWNSHIP OF STRATHY

M-596

DISTRICT OF NIPISSING

TIMISKAMING MINING DIVISION

SCALE: 1-INCH=40 CHAINS

LEGEND

PATENTED LAND	Ⓟ
CROWN LAND SALE	C.S.
LEASES	Ⓛ
LOCATED LAND	Loc.
LICENSE OF OCCUPATION	L.O.
MINING RIGHTS ONLY	M.R.O.
SURFACE RIGHTS ONLY	S.R.O.
ROADS	
IMPROVED ROADS	
KING'S HIGHWAYS	
RAILWAYS	
POWER LINES	
MARSH OR MUSKEG	
MINES	

NOTES

Area covered by L.O. 6106 shown thus:

Area reserved to Dept. of Highways shown thus:

~~200~~ 400' reserved to Dept. of L. and F. shown thus:

First Mile Line surveyed by E.L. Moore 1928.

SUBJECT TO RIGHT TO CONSTRUCT AND MAINTAIN PIPELINE

One mile on either side of N.O.R. highway

PLAN NO.- T.175

DEPARTMENT OF MINES
—ONTARIO—

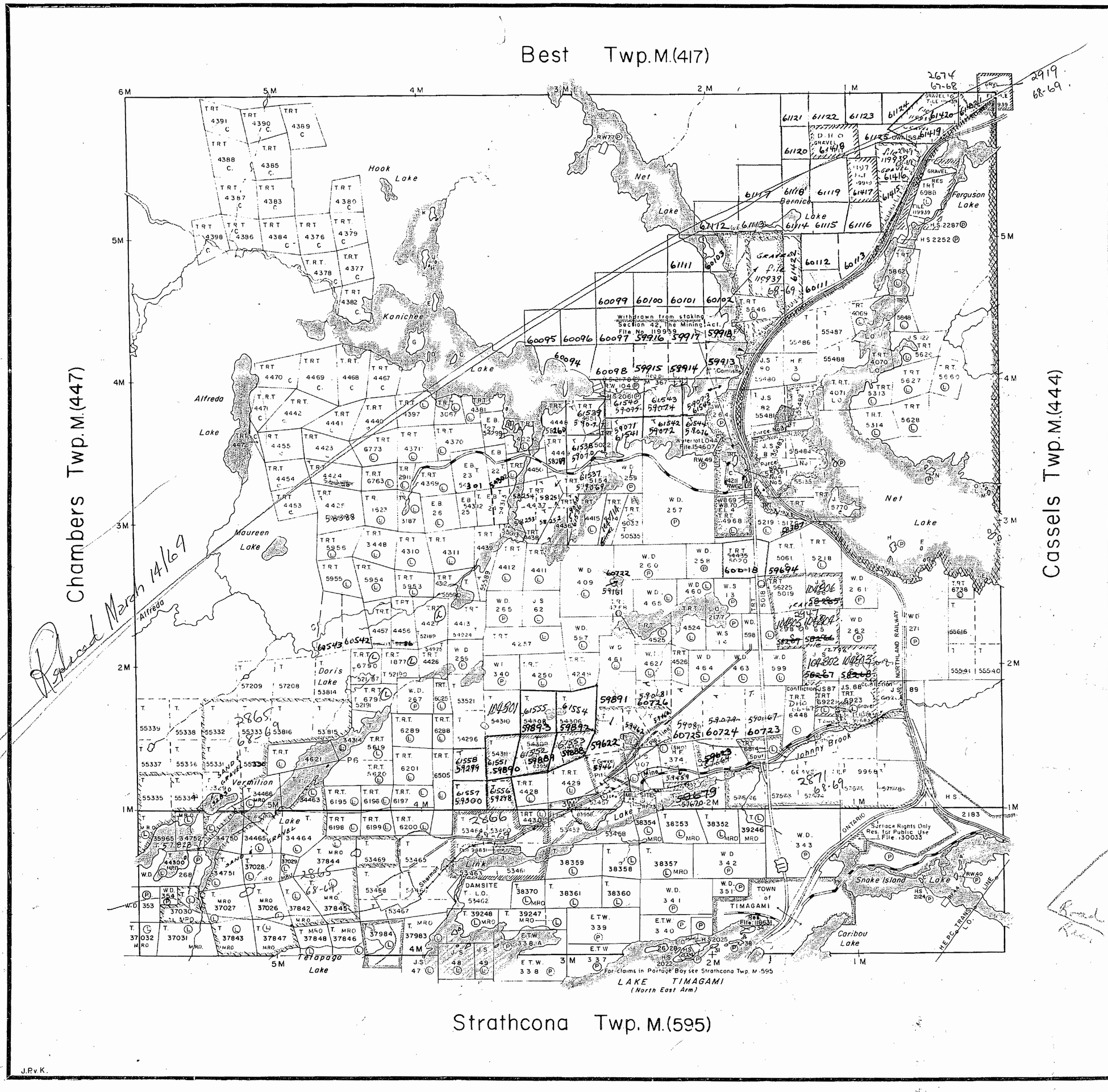

THE TOWNSHIP OF

STRATHY

DISTRICT OF NIPISSING #13

TIMISKAMING MINING DIVISION

SCALE: 1-INCH=40 CHAINS

LEGEND

PATENTED LAND	Ⓟ
CROWN LAND SALE	C.S.
LEASES	Ⓛ
LOCATED LAND	Loc.
LICENSE OF OCCUPATION	L.O.
MINING RIGHTS ONLY	M.R.O.
SURFACE RIGHTS ONLY	S.R.O.
ROADS	
IMPROVED ROADS	
KING'S HIGHWAYS	
RAILWAYS	
POWER LINES	
MARSH OR MUSKEG	
MINES	
CANCELLED	C.

NOTES

Surface Rights Reservation around all Lakes and Rivers

Area covered by shown thus: S.R.O.

Area reserved to Dept. of Highways shown thus.

First Mile Line surveyd by E.L. Moore 1928.

AREA WITHIN MINING CLAIMS T 53460, T 53461, T 53463 & T 53464 RESERVED FOR SAND & GRAVEL FILE: 98831

AREA SHOWN THUS RESERVED FOR TIMAGAMI TOWNSITE BY O.C 2022/66 L.&F. FILE: 3996. LAND NOW COMES UNDER SECTION 36(a) OF THE MINING ACT.

~~Sand & Gravel reserved for Easterly Half of this Twp. to Ontario Northland Rly. File 551-1, Vol 7~~

RECEIVED FEB 23 1967 TEMISKAMING MINING DIVISION

PLAN NO.- M.596

DEPARTMENT OF MINES

— ONTARIO —

J.P.v.K.

Best Twp. (M-417)

Chambers Twp. (M-447)

Cassels Twp. (M-444)

Strathcona Twp. (M-595)

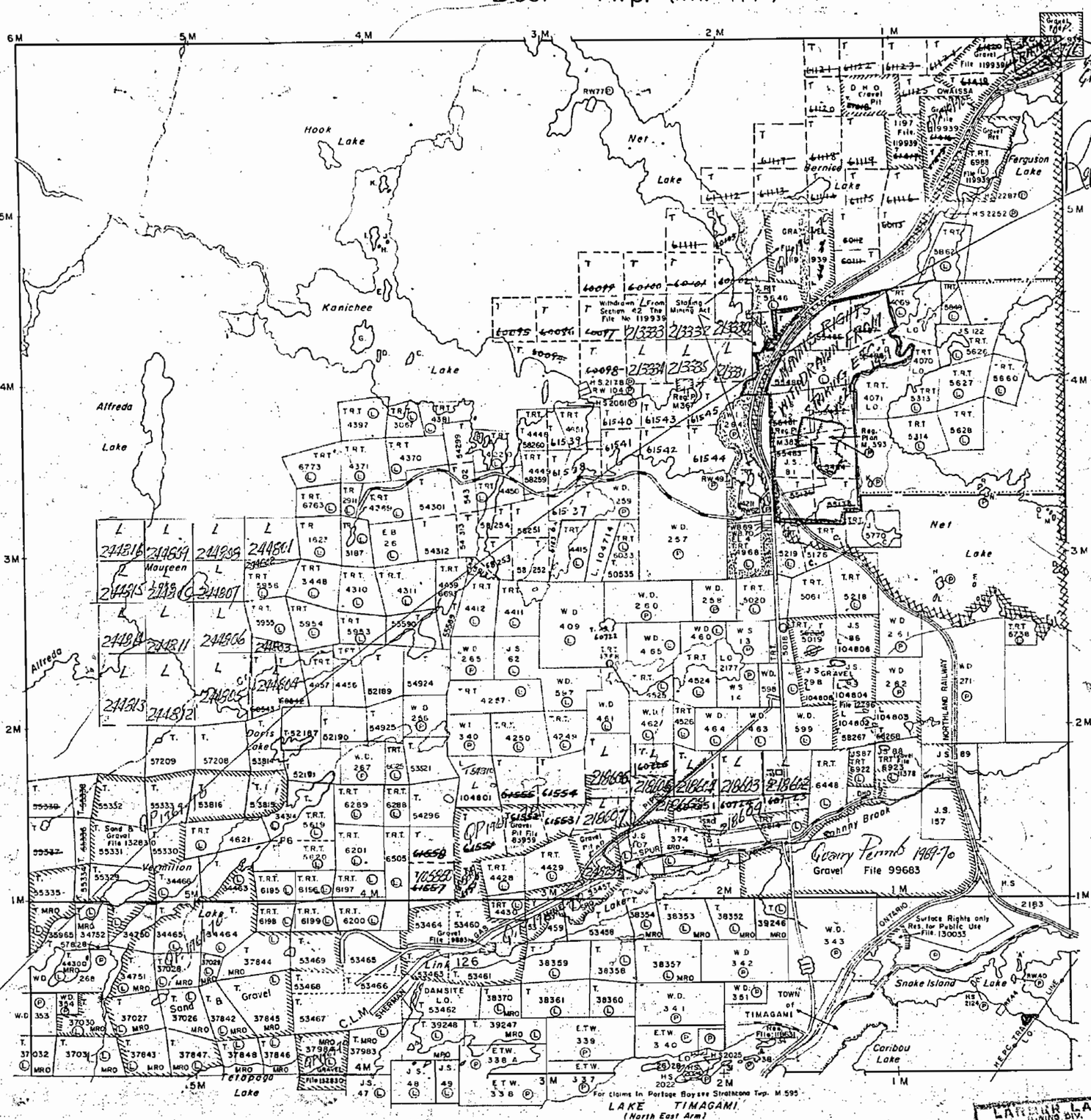

THE TOWNSHIP OF STRATHY

DISTRICT OF NIPISSING

LARDER LAKE MINING DIVISION

SCALE: 1-INCH=40 CHAINS

LEGEND

PATENTED LAND	P
CROWN LAND SALE	C.S.
LEASES	L
LOCATED LAND	Loc.
LICENSE OF OCCUPATION	L.O.
MINING RIGHTS ONLY	M.R.O.
SURFACE RIGHTS ONLY	S.R.O.
ROADS	
IMPROVED ROADS	
KING'S HIGHWAYS	
RAILWAYS	
POWER LINES	
MARSH OR MUSKEG	
MINES	
CANCELLED	C.

NOTES

400' Surface Rights Reservation around all Lakes & Rivers.

Area reserved to Dept. of Highways shown thus: First Mile Line surveyd by E L. Moore 1928.

Area within mining claims T 53460, T 53461, T 53463 & T 53464 reserved for Sand & Gravel File No 9883! (PT. OF T 53458 & T 53459 & T 53457 FILE NO. 83958)

Area shown thus reserved for Timagami Townsite By O C 2022/66 L & F File No 3996

Land now comes under section 36 (a) of the Mining Act.

THE ESTABLISHMENT OF PITS AND QUARRIES IN AREA- SHOWN THUS! ..... IS PROHIBITED. BY ORDER OF THE MINISTER OF MUNICIPAL AFFAIRS.

Road Res.

PLAN NO. M. 596

DEPARTMENT OF MINES

— ONTARIO —

LARDER LAKE MINING DIV. RECEIVED MAR 14 1969

J.P.v.K.

596

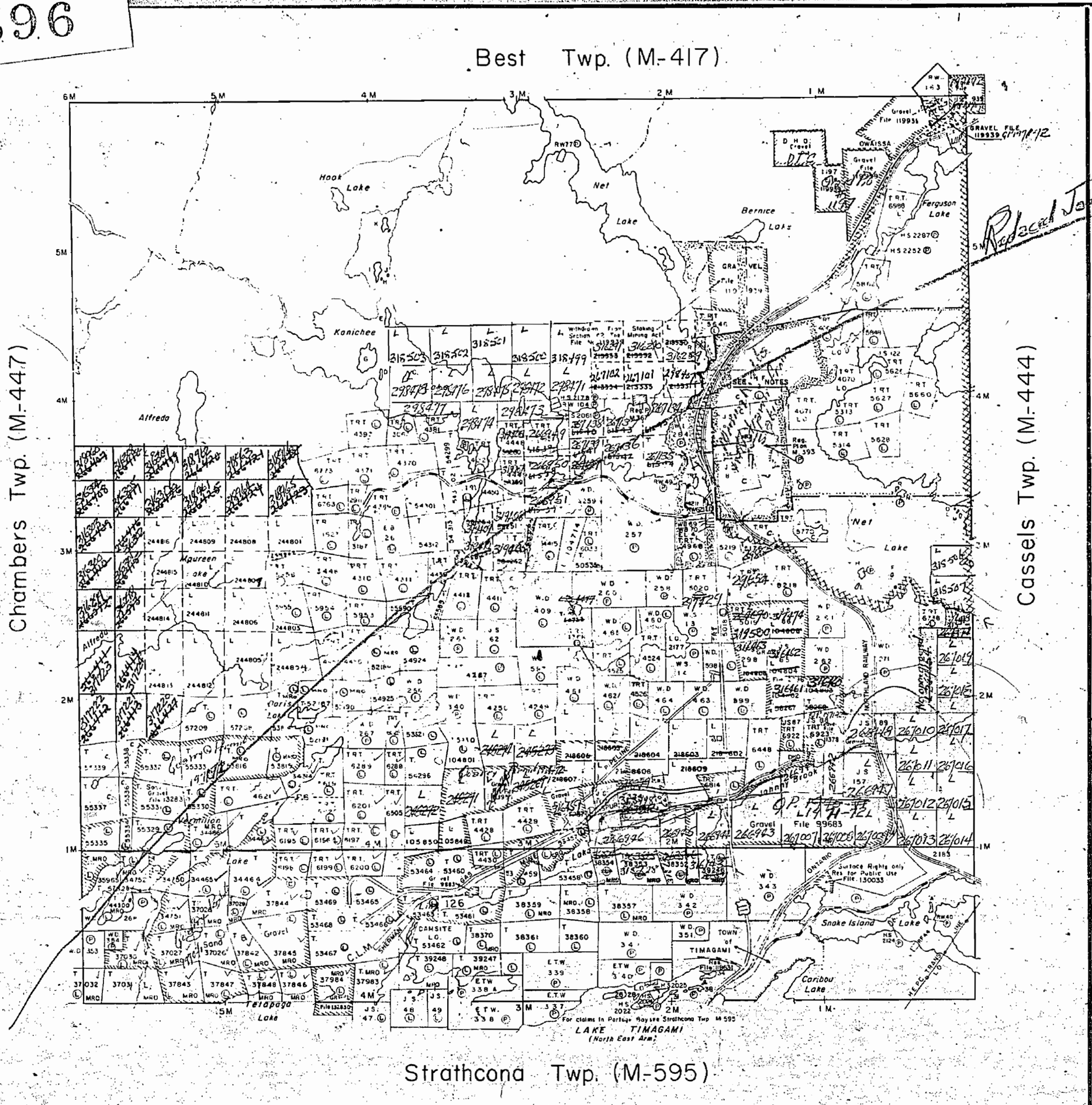

THE TOWNSHIP OF

STRATHY

DISTRICT OF NIPISSING

LARDER LAKE MINING DIVISION

SCALE 1-INCH 40 CHAINS

Redacted January 14/72

LEGEND

PATENTED LAND	Ⓟ
CROWN LAND SALE	C.S.
LEASES	Ⓛ
LOCATED LAND	Loc.
LICENSE OF OCCUPATION	L.O.
MINING RIGHTS ONLY	M.R.O.
SURFACE RIGHTS ONLY	S.R.O.
ROADS	
IMPROVED ROADS	
KING'S HIGHWAYS	
RAILWAYS	
POWER LINES	
MARSH OR MUSKEG	
MINES	
CANCELLED	C

LARDER LAKE MINING DIV. RECEIVED MAR 23 1970 AM PM 7 8 9 10 11 12 1 2 3 4 5 6

NOTES

400' Surface Rights Reservation around all Lakes & Rivers.

Area reserved to Dept. of Highways shown thus First Mile Line surveyd by E. L. Moore 1928.

Area within mining claims T 53460, T 53461, T 53463 & T 53464 reserved for Sand & Gravel File No 9683 (PT OF T 53458 & T 53459 & T 53461 ... No 83358)

Area shown thus reserved for Timagami Townsite By O C 2022/66 ... File No 596

Land now comes under section 36 (a) of the Mining Act

THE ESTABLISHMENT OF PITS AND QUARRIES IN AREA SHOWN THUS IS PROHIBITED BY ORDER OF THE MINISTER OF MUNICIPAL AFFAIRS.

Mining Rights to an area shown thus ... F.3, are Withdrawn from Staking under Sec. 42 of The Mining Act. Files 148517 etc

PLAN NO. M.596

DEPARTMENT OF MINES

— ONTARIO —

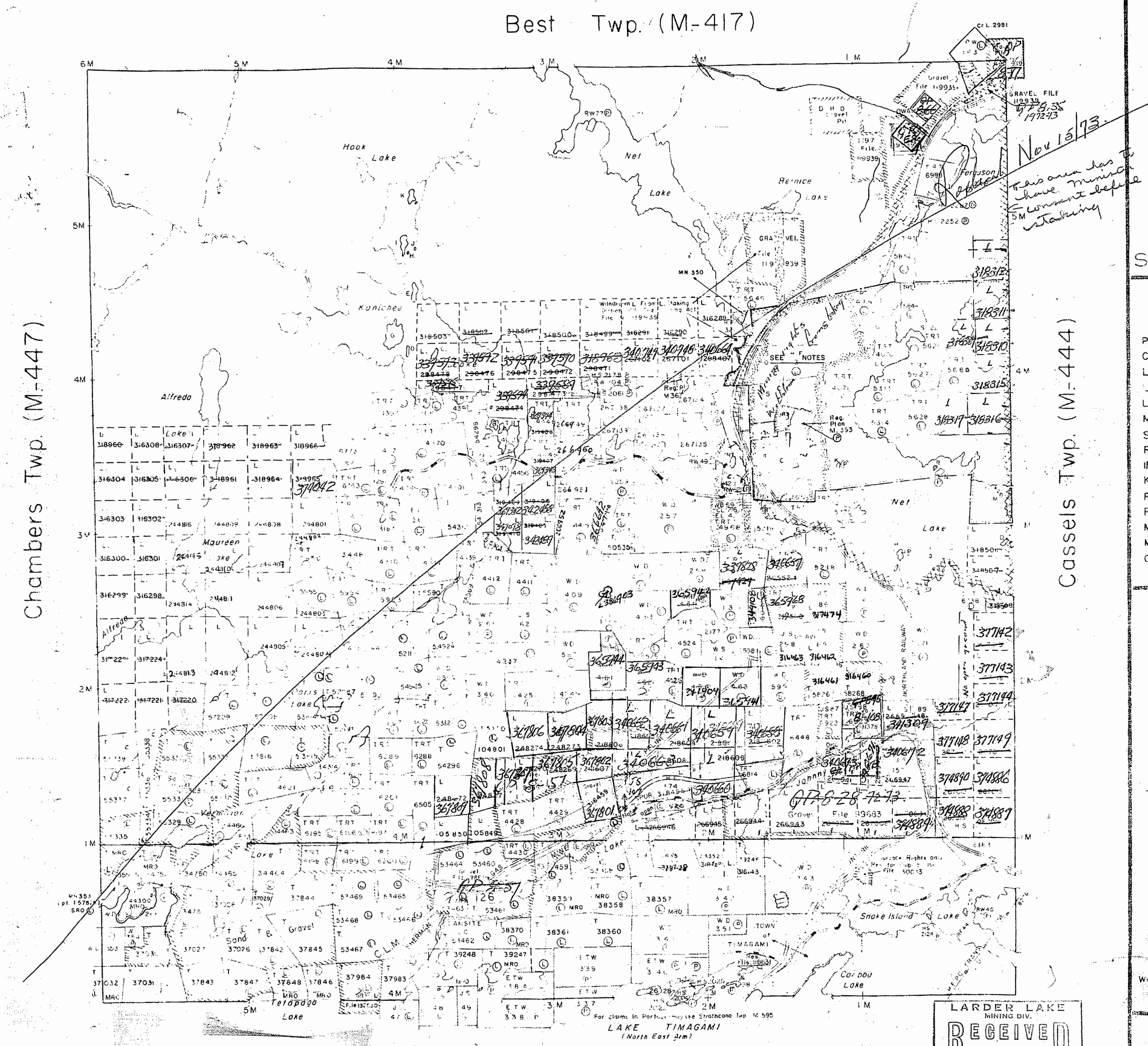

THE TOWNSHIP OF

STRATHY

DISTRICT OF NIPISSING

LARDER LAKE MINING DIVISION

SCALE: 1-INCH=40 CHAINS

LEGEND

PATENTED LAND	Ⓟ
CROWN LAND SALE	C.S.
LEASES	Ⓛ
LOCATED LAND	Loc.
LICENSE OF OCCUPATION	L.O.
MINING RIGHTS ONLY	M.R.O.
SURFACE RIGHTS ONLY	S.R.O.
ROADS	
IMPROVED ROADS	
KING'S HIGHWAYS	
RAILWAYS	
POWER LINES	
MARSH OR MUSKEG	
MINES	
CANCELLED	C

NOTES

400' Surface Rights Reservation around all Lakes & Rivers.

Area reserved to Dept. of Highways shown [illegible] First Mile [illegible] by F.[illegible] Moore 92[illegible]

Area [illegible] reserved [illegible] Sand & Gravel File No 9[illegible]

[illegible] reserved for Timagami [illegible] subject to Section 36 (a) of The Mining Act.

See also O/C 2022/66 – File 3996

THE ESTABLISHMENT OF PITS AND QUARRIES IN AREA SHOWN THUS [illegible] IS PROHIBITED BY ORDER OF THE MINISTER OF MUNICIPAL AFFAIRS.

[illegible] on area shown thus [illegible] are Withdrawn from Staking, under Sec 42 of The Mining Act Files [illegible] etc

PLAN NO. M.596

ONTARIO DEPARTMENT OF MINES AND NORTHERN AFFAIRS

LARDER LAKE MINING DIV.
RECEIVED
JAN 19 1972
AM 7 8 9 10 11 12 1 2 3 4 5 6 PM

596

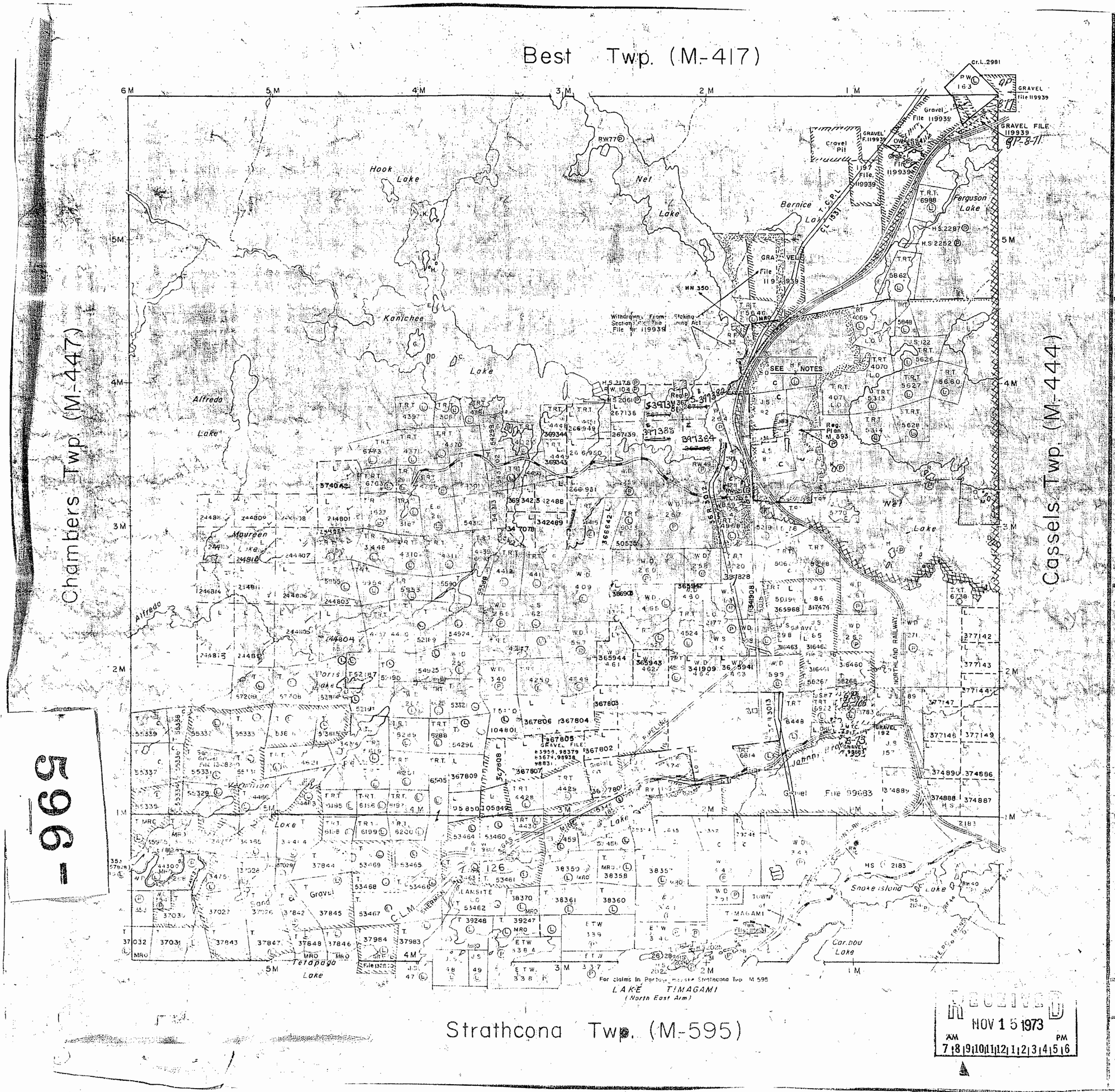

THE TOWNSHIP OF STRATHY

DISTRICT OF NIPISSING

LARDER LAKE MINING DIVISION

SCALE 1-INCH=40 CHAINS

LEGEND

PATENTED LAND	● Ⓟ
CROWN LAND SALE	C.S.
LEASES	Ⓛ
LOCATED LAND	Loc.
LICENSE OF OCCUPATION	L.O.
MINING RIGHTS ONLY	M.R.O.
SURFACE RIGHTS ONLY	S.R.O.
ROADS	
IMPROVED ROADS	
KING'S HIGHWAYS	
RAILWAYS	
POWER LINES	
MARSH OR MUSKEG	
MINES	
CANCELLED	C

NOTES

400' Surface Rights Reservation around all Lakes & Rivers.

Area reserved to Dept. of Highways shown thus First Mile Line surveyd by E.L. Moore 1928

Area within mining claims [illegible] reserved [illegible] Sand & Gravel File No 9683 [illegible]

Area shown thus [illegible] reserved for Timagami [illegible] subject to Section 36 (a) of The Mining Act.

See also O/C 2022/66 – File 3996

THE ESTABLISHMENT OF PITS AND QUARRIES IN AREA SHOWN THUS: ——— IS PROHIBITED BY ORDER OF THE MINISTER OF MUNICIPAL AFFAIRS.

Mining Rights in an area shown thus ——— HF 3, are Withdrawn from Staking under Sec. 42 of The Mining Act. Files 148517 etc

PLAN NO. M. 596

ONTARIO

MINISTRY OF NATURAL RESOURCES

SURVEYS AND MAPPING BRANCH

RECEIVED NOV 15 1973 AM PM 7 8 9 10 11 12 1 2 3 4 5 6

596-

Ontario Ministry of Natural Resources

Ministry of Northern Development and Mines

PUT INTO SERVICE MARCH 23 1994

INDEX TO LAND DISPOSITION

PLAN
G-3451

TOWNSHIP
STRATHY

M.N.R. ADMINISTRATIVE DISTRICT
TEMAGAMI

MINING DIVISION
SUDBURY

LAND TITLES/REGISTRY DIVISION
NIPISSING

Scale 1:20 000

1000 0 1000 2000 Metres

1000 0 1000 2000 3000 4000 5000 6000 7000 8000 9000 10000 Feet

Contour Interval 10 Metres

SYMBOLS

Boundary
- Township, Meridian, Baseline
- Road allowance; surveyed
- shoreline
- Lot/Concession; surveyed
- unsurveyed
- Parcel; surveyed
- unsurveyed
- Right-of-way; road
- railway
- utility
- Reservation
- Cliff, Pit, Pile
- Contour
- Interpolated
- Approximate
- Depression
- Control point (horizontal)
- Flooded land
- Mine head frame
- Pipeline (above ground)
- Railway; single track
- double track
- abandoned
- Road; highway, county, township
- access
- trail, bush
- Shoreline (original)
- Transmission line
- Wooded area

AREAS WITHDRAWN FROM DISPOSITION

MRO - Mining Rights Only
SRO - Surface Rights Only
M + S - Mining and Surface Rights

	Description	Order No.	Date	Disposition	File
R1	36(a)R.S.O.1960	OC 2022/66		SRO.	3996
~~R2~~	~~SEC.35/80~~	~~W.R/84~~	~~16/03/84~~	~~M. + S.~~	~~19515 10~~
R3		W-01/91/ONT	SEP.20/91	S.R.O.	LAND ROLL
R4	SEC.36/80	W-3-02/91 NER		M & S	19515O

R5 PENDING DISPOSITION UNDER THE PUBLIC LANDS ACT
LAND NOT OPEN FOR STAKING SUB-SECTION 30(8) OF THE MINING ACT R.S.O. 1990
NOTICE RECEIVED 92/JAN/06

R7 PENDING DISPOSITION UNDER THE PUBLIC LANDS ACT
LAND NOT OPEN FOR STAKING SUB-SECTION 30(8) OF THE MINING ACT R.S.O. 1990
NOTICE RECEIVED 92/JAN/06

R8 SEC.35/90 W-3 -30 /94 April 15/94 M & S 19515O

R9 ~~SEC.35/90 W-3-79/94 GR- MAY 27, 1994 M & S 19515O~~
SEC.35/90 O-3-31/94 AUG/1/94 M&S 19515O

DISPOSITION OF CROWN LANDS

Patent
- Surface & Mining Rights
- Surface Rights Only
- Mining Rights Only

Lease
- Surface & Mining Rights
- Surface Rights Only
- Mining Rights Only

Licence of Occupation
Order-in-Council OC
Cancelled
Reservation
Sand & Gravel

NOTES

ISLAND 27 BELONGS WITH STRATHCONA TWP.
ISLANDS in LAKE TEMAGAMI - NOT OPEN FOR STAKING

* JUNE 1, 1994 OPENINGS
ONTARIO GAZETTE-VOL.127-20
MAY 14, 1994 PAGE 1579

THE INFORMATION THAT APPEARS ON THIS MAP HAS BEEN COMPILED FROM VARIOUS SOURCES, AND ACCURACY IS NOT GUARANTEED. THOSE WISHING TO STAKE MINING CLAIMS SHOULD CONSULT WITH THE MINING RECORDER, MINISTRY OF NORTHERN DEVELOPMENT AND MINES, FOR ADDITIONAL INFORMATION ON THE STATUS OF THE LANDS SHOWN HEREON.

Map base and land disposition drafting by Surveys and Mapping Branch, Ministry of Natural Resources.

The disposition of land, location of lot fabric and parcel boundaries on this index was compiled for administrative purposes only.

G-3451

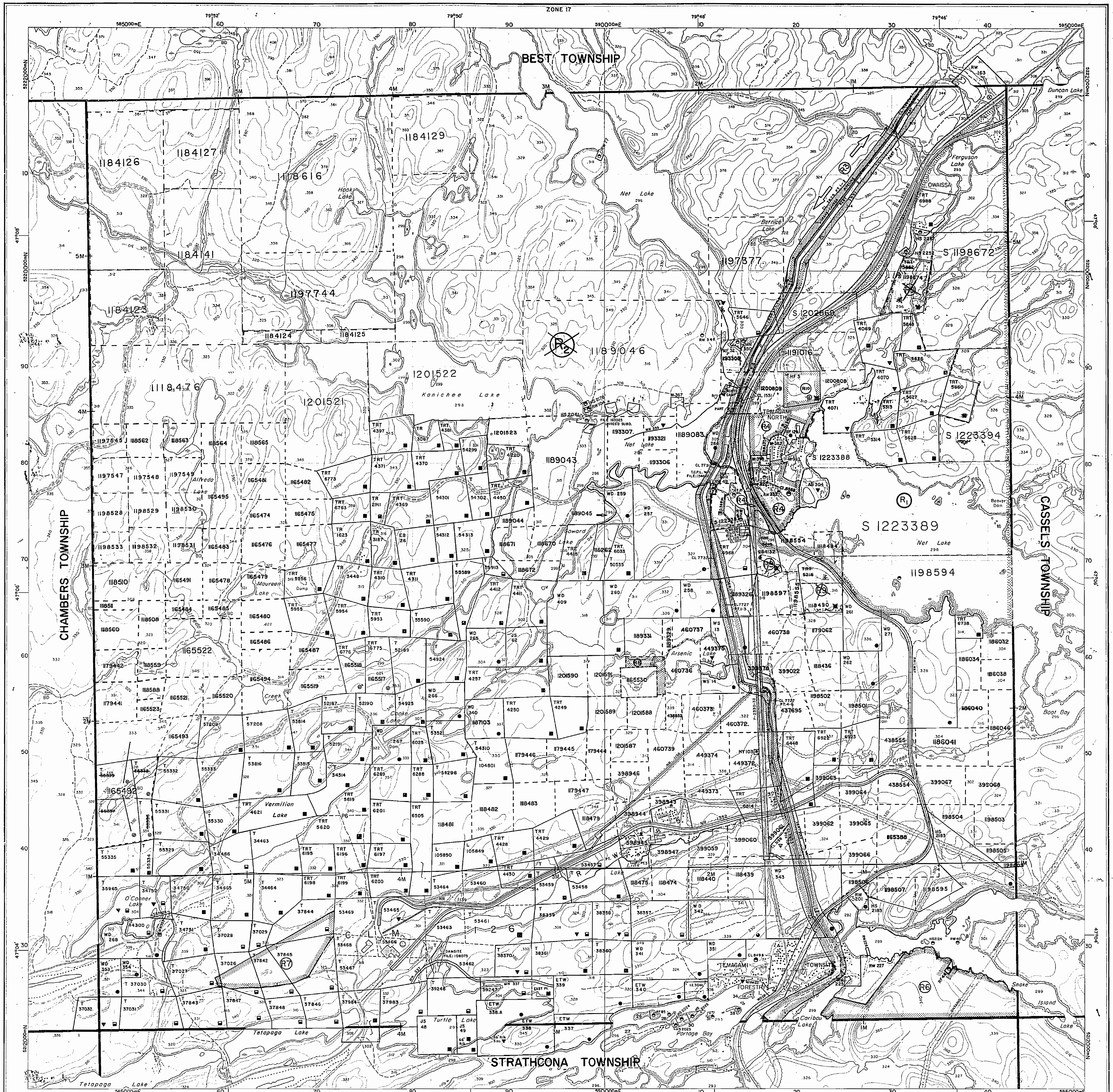

Ministry of Natural Resources
Ministry of Northern Development and Mines
Ontario

.PUT INTO SERVICE MARCH 23 1994

INDEX TO LAND DISPOSITION

PLAN

G-3451

TOWNSHIP

STRATHY

M.N.R. ADMINISTRATIVE DISTRICT

TEMAGAMI

MINING DIVISION

SUDBURY

LAND TITLES/REGISTRY DIVISION

NIPISSING

Scale 1:20 000

1000 Metres 0 1000 2000 Metres

1000 Feet 0 1000 2000 3000 4000 5000 6000 7000 8000 9000 10000 Feet

Contour Interval 10 Metres

SYMBOLS

Boundary
- Township, Meridian, Baseline
- Road allowance; surveyed
- shoreline
- Lot/Concession; surveyed
- unsurveyed
- Parcel; surveyed
- unsurveyed
- Right-of-way; road
- railway
- utility
- Reservation
- Cliff, Pit, Pile
- Contour
- Interpolated
- Approximate
- Depression
- Control point (horizontal)
- Flooded land
- Mine head frame
- Pipeline (above ground)
- Railway; single track
- double track
- abandoned
- Road; highway, county, township
- access
- trail, bush
- Shoreline (original)
- Transmission line
- Wooded area

AREAS WITHDRAWN FROM DISPOSITION

MRO - Mining Rights Only
SRO - Surface Rights Only
M+S - Mining and Surface Rights

	Description	Order No.	Date	Disposition	File
R1	36(a)R.S.O.1960	OC 2022/66		SRO.	3996
R2	~~SEC.36/80~~	~~W.1/84~~	~~16/03/84~~	~~M+S~~	~~188540~~
R3		W-01/91/ONT	SEP.20/91	S.R.O.	LAND ROLL
R4	SEC.36/80	W-S-02/91 NER		M & S	195150

R6 PENDING DISPOSITION UNDER THE PUBLIC LANDS ACT LAND NOT OPEN FOR STAKING SUB-SECTION 30(B) OF THE MINING ACT R.S.O. 1990
NOTICE RECEIVED 92/JAN/06

R7 PENDING DISPOSITION UNDER THE PUBLIC LANDS ACT LAND NOT OPEN FOR STAKING SUB-SECTION 30(B) OF THE MINING ACT R.S.O. 1990
NOTICE RECEIVED 92/JAN/06

	Description	Order No.	Date	Disposition	File
R8	SEC.35/90	W-S -30 /94	April 15/94	M & S	195150
R9	~~SEC.35/90~~	~~W-S-79/94 GR~~	~~MAY 27, 1994~~	~~M & S~~	~~195150~~
	SEC.35/90	O-S-31/94	AUG.11/94	M&S	195150
R10	SEC.35/90	W-S-32/95	JUNE1,/95	M & S	195150

DATE OF ISSUE
AUG 1995
SUDBURY
MINING RECORDER'S OFFICE

DISPOSITION OF CROWN LANDS

Patent
- Surface & Mining Rights
- Surface Rights Only
- Mining Rights Only

Lease
- Surface & Mining Rights
- Surface Rights Only
- Mining Rights Only

- Licence of Occupation
- Order-in-Council OC
- Cancelled
- Reservation
- Sand & Gravel

NOTES

ISLAND 27 BELONGS WITH STRATHCONA TWP.
ISLANDS in LAKE TEMAGAMI - NOT OPEN FOR STAKING

* JUNE 1, 1994 OPENINGS
ONTARIO GAZETTE-VOL.127-20
MAY 14, 1994 PAGE 1579

DATE OF ISSUE
AUG 1995
SUDBURY
MINING RECORDER'S OFFICE

THE INFORMATION THAT APPEARS ON THIS MAP HAS BEEN COMPILED FROM VARIOUS SOURCES, AND ACCURACY IS NOT GUARANTEED. THOSE WISHING TO STAKE MINING CLAIMS SHOULD CONSULT WITH THE MINING RECORDER, MINISTRY OF NORTHERN DEVELOPMENT AND MINES, FOR ADDITIONAL INFORMATION ON THE STATUS OF THE LANDS SHOWN HEREON.

Map base and land disposition drafting by Surveys and Mapping Branch, Ministry of Natural Resources.

The disposition of land, location of lot fabric and parcel boundaries on this index was compiled for administrative purposes only.

STRATHY TOWNSHIP

G-3451


BEST TOWNSHIP
CHAMBERS TOWNSHIP
CASSELS TOWNSHIP
STRATHCONA TOWNSHIP
ZONE 17
585000mE
590000mE
595000mE
5220000mN
5210000mN
5200000mN
5192000mN
79°52'
79°50'
79°48'
79°46'
47°06'
Hook Lake
Net Lake
Ferguson Lake
Duncan Lake
Bernice Lake
Kanichee Lake
Howard Lake
Arsenic Lake
Vermilion Lake
Tetapaga Lake
Turtle Lake
Portage Bay
Caribou Lake
Beaver Dam
Boat Bay
Island
Creek
Lake
OWAISSA
TEMAGAMI
FORESTRY
TOWNSHIP
1225055
1225056
S 1214929
1212109
1197577
1217696
S 1198672
1184126
1184127
1184129
1184616
1184141
1197744
1184123
1184124
1184125
1184176
1201522
1201521
S 1202665
1189046
1191016
1200809
1200808
S 1223394
S 1223388
S 1223389
1189043
1189083
1193307
1193321
1193306
1198594
S 1212074
1212099
1212201
1212252
1198562
1198563
1198564
1198566
1197549
1197547
1165481
1165482
1165495
1198529
1198530
1198533
1198532
1198531
1165483
1165476
1165477
1165474
1165475
1165491
1165478
1165479
1165480
1165486
1165487
1165522
1165518
1165517
1165519
1165494
1165521
1165520
1165493
1165492
1225138
1225143
1212283
1165523
1198510
1198508
1198560
1198559
1198558
1198557
1198556
1198555
1198554
1198553
1198552
1198551
1198550
1198549
1198548
1198547
1198546
1198545
1198544
1198543
1198542
1198541
1198540
1198539
1198538
1198537
1198536
1198535
1198534
1198533
1198532
1198531
1198530
1198529
1198528
1198527
1198526
1198525
1198524
1198523
1198522
1198521

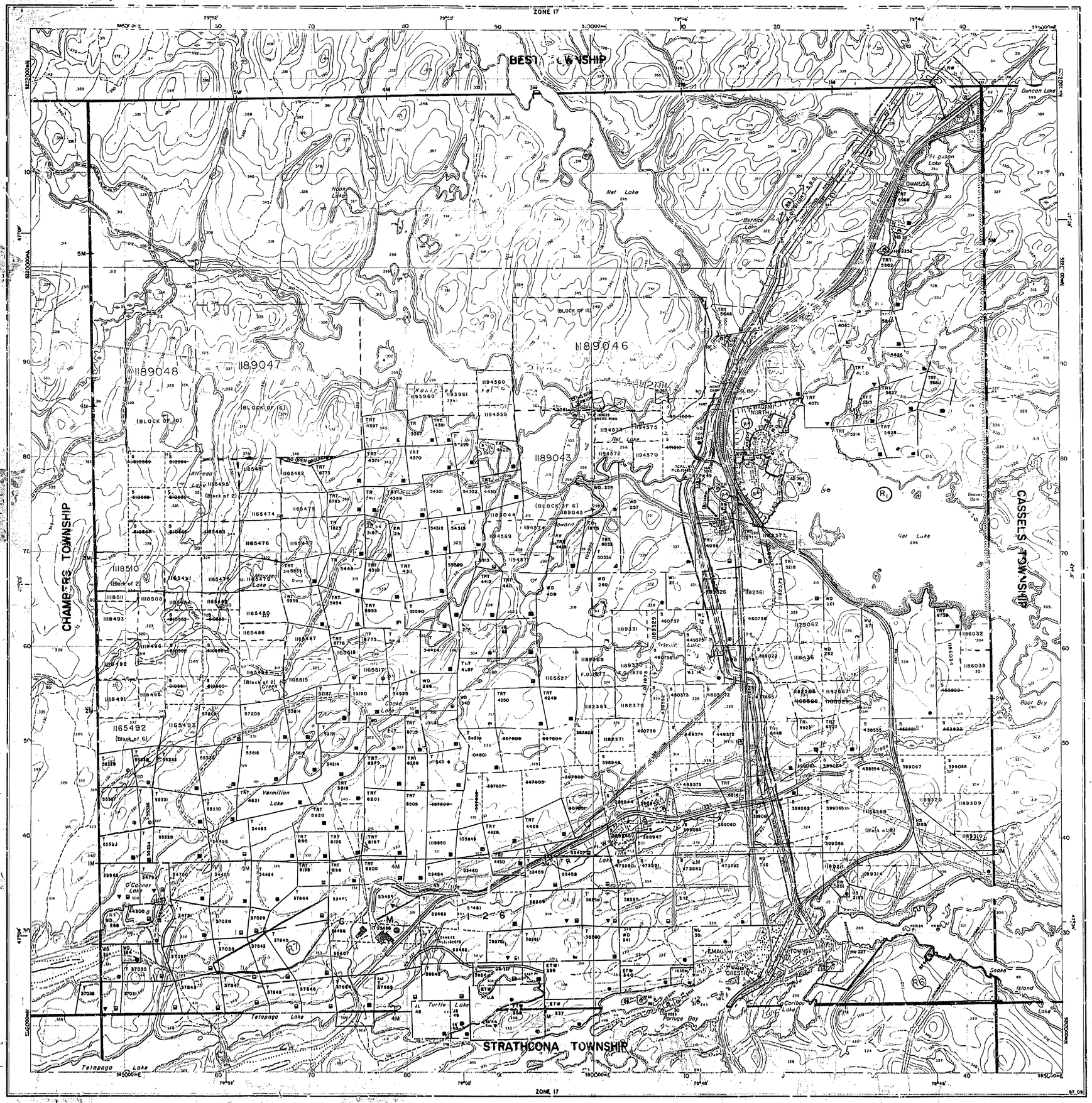

Ministry of Natural Resources
Ministry of Northern Development and Mines
Ontario

INDEX TO LAND DISPOSITION

PLAN
G-3451

TOWNSHIP
STRATHY

M.N.R. ADMINISTRATIVE DISTRICT
TEMAGAMI

MINING DIVISION
SUDBURY

LAND TITLES/REGISTRY DIVISION
NIPISSING

Scale 1:20 000

Metres 1000 0 1000 2000 Metres

1000 0 1000 2000 3000 4000 5000 6000 7000 8000 9000 10000 Feet

Contour Interval 10 Metres

IN SERVICE JANUARY 10, 1990

SYMBOLS

Boundary
- Township, Meridian, Baseline
- Road allowance: surveyed
- shoreline
- Lot/Concession: surveyed
- unsurveyed
- Parcel: surveyed
- unsurveyed
- Right-of-way: road
- railway
- utility
- Reservation
- Cliff, Pit, Pile
- Contour
- Interpolated
- Approximate
- Depression
- Control point (horizontal)
- Flooded land
- Mine head frame
- Pipeline (above ground)
- Railway: single track
- double track
- abandoned
- Road: highway, county, township
- access
- pit, bush
- Shoreline (original)
- Transmission line
- Wooded area

AREAS WITHDRAWN FROM DISPOSITION

MRO - Mining Rights Only
SRO - Surface Rights Only
M + S - Mining and Surface Rights

	Description	Order No.	Date	Disposition	File
R1	36(6)R.S.O.1960	[illegible] 2022/66		SRO.	1996
~~R2~~	~~SEC.36/80~~	~~[illegible]~~	~~[illegible]~~	~~[illegible]~~	~~[illegible]~~
R3	W-01/91/ONT S.R.O.	SEP.20/91 L.R. FILE			
R4	SEC.36/80	W-S-02/91 NER	M & S		195150
~~R5~~	~~W-S-01/92 CR~~	~~92/JAN/7~~	~~M & S~~		~~195150~~
R6	PENDING DISPOSITION UNDER THE PUBLIC LANDS ACT LAND NOT OPEN FOR STAKING SUB-SECTION 30(8) of the Mining Act R.S.O. 1990 Notice received 92/JAN/06				
R7	PENDING DISPOSITION UNDER THE PUBLIC LANDS ACT LAND NOT OPEN FOR STAKING SUB-SECTION 30(8) of the Mining Act R.S.O. 1990 Notice received 92/JAN/06				
R5	O-ONT-06/92 NER/CR	MAR.16/92	M & S		195150
R5	O-ONT-07/92 NER/CR	JUNE.1/92	M & S		195150

DISPOSITION OF CROWN LANDS

Patent
- Surface & Mining Rights
- Surface Rights Only
- Mining Rights Only

Lease
- Surface & Mining Rights
- Surface Rights Only
- Mining Rights Only

Licence of Occupation
Order-in-Council OC
Cancelled
Reservation
Sand & Gravel

NOTES

ISLAND 27 BELONGS WITH STRATHCONA TWP.
ISLANDS in LAKE TEMAGAMI - NOT OPEN FOR STAKING

THE INFORMATION THAT APPEARS ON THIS MAP HAS BEEN COMPILED FROM VARIOUS SOURCES, AND ACCURACY IS NOT GUARANTEED. THOSE WISHING TO STAKE MINING CLAIMS SHOULD CONSULT WITH THE MINING RECORDER, MINISTRY OF NORTHERN DEVELOPMENT AND MINES, FOR ADDITIONAL INFORMATION ON THE STATUS OF THE LANDS SHOWN HEREON.

Map base and land disposition drafting by Surveys and Mapping Branch, Ministry of Natural Resources.

The disposition of land, location of lot fabric and parcel boundaries on this index was compiled for administrative purposes only.

G-3451

STRATHY TOWNSHIP

G-3451

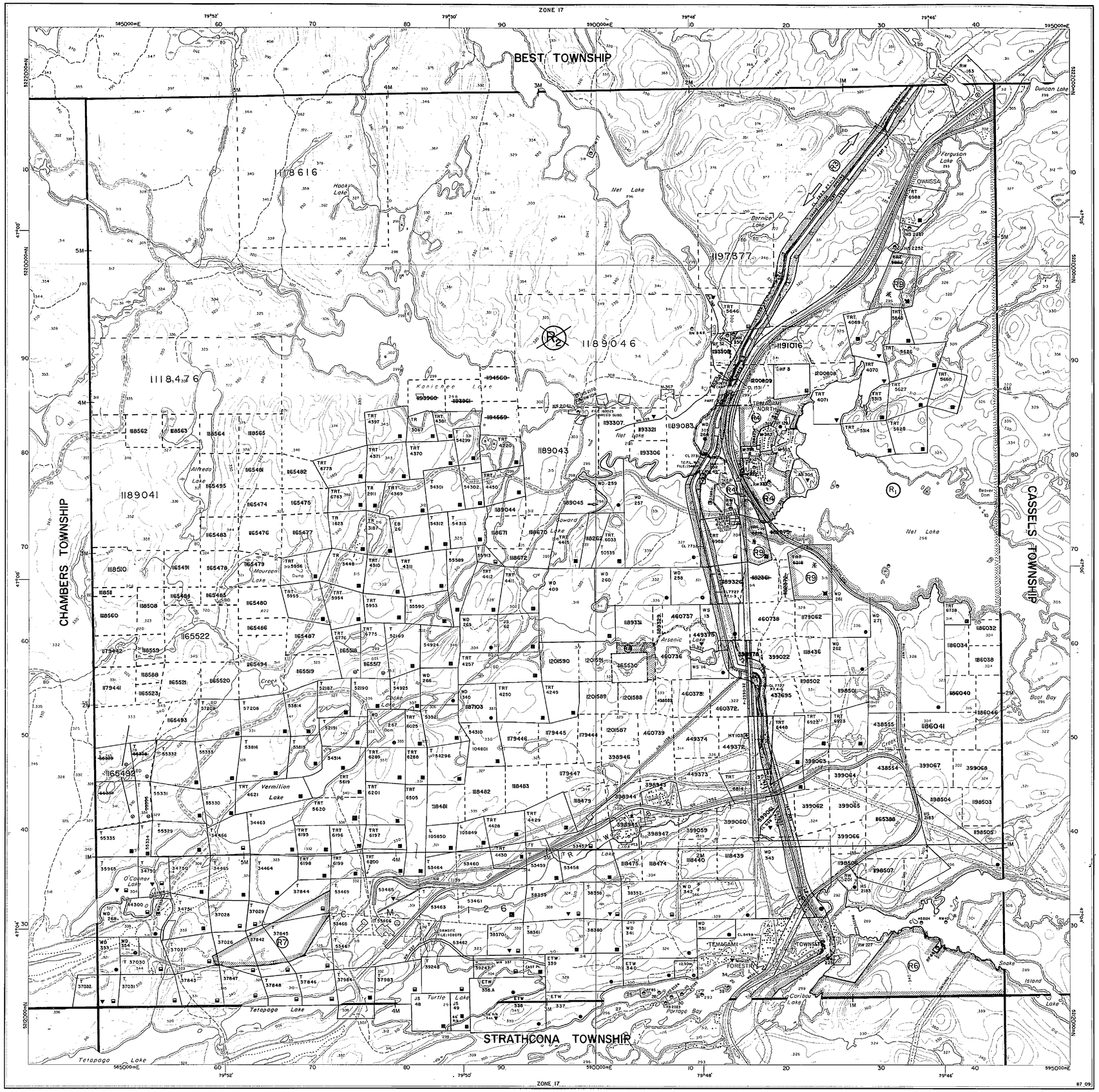
ZONE 17
585000mE
590000mE
595000mE
5525000mN
5520000mN
79°52'
79°50'
79°48'
79°46'
47°06'
47°04'
BEST TOWNSHIP
CHAMBERS TOWNSHIP
CASSELS TOWNSHIP
STRATHCONA TOWNSHIP
Net Lake
Hook Lake
Bernce Lake
Ferguson Lake
Duncan Lake
Kanichee Lake
Howard Lake
Moureen Lake
Cooke Lake
Vermilion Lake
Tetapago Lake
Turtle Lake
Arsenic Lake
Beaver Dam
Boot Bay
Snake Island Lake
Portage Bay
La Caribou Lakes
OWAISSA
TEMAGAMI NORTH
TEMAGAMI FOREST
1178616
1197377
1189046
1191016
1189083
1189043
1189041
1178476
1189044
1189045
1189671
1189670
1189672
1189321
1189306
1189331
1189326
1189334
1189335
1189336
1189337
1189338
1189339
1189340
1189341
1189342
1189343
1189344
1189345
1189346
1189347
1189348
1189349
1189350
1189351
1189352
1189353
1189354
1189355
1189356
1189357
1189358
1189359
1189360
1189361
1189362
1189363
1189364
1189365
1189366
1189367
1189368
1189369
1189370
1189371
1189372
1189373


ZONE 17
BEST TOWNSHIP
CHAMBERS TOWNSHIP
GASSER'S TOWNSHIP
STRATHCONA TOWNSHIP
Net Lake
Duncan Lake
Root Bay
Tetapoga Lake
Portage Bay
Caribou Lake
Island Lake
Snake Lake
Hook Lake
Berlice Lake
Kwaiser Lake
Alfredo Lake
Howard Lake
Vermilion Lake
O'Connor Lake
Lutes Lake
Creek
Dam
Mine
Pit
Quarry
Tailings
Shaft
Adit
Open Cut
Trench
Prospect
Mill
Concentrator
Smelter
Refinery
Tank
Power Station
Substation
Transformer
Tower
Wharf
Boat Launch
Campsite
Lookout
Cabin
Church
Cemetery
Airport
Landing Strip
Helipad
Ferry
Bridge
Ford
Dam
Rapids
Falls
Spring
Well
Gauging Station
Lighthouse
Beacon
Buoy
Mooring Buoy
Anchorage
Obstruction
Submerged Rock
Sand Bar
Sand Dune
Gravel Pit
Sand Pit
Clay Pit
Peat Bog
Swamp
Marsh
Muskeg
Rock Outcrop
Cliff
Escarpment
Contour
Index Contour
Depression
Control Point
Flooded Land
Mine Head Frame
Pipeline (Above Ground)
Railway
Road
Shoreline
Transmission Line
Woodland
Boundary
Township, Meridian, Baseline
Lot/Concession Surveyed
Unsurveyed
Right-of-Way
Reservation
Cliff, Pit, Pile
Approximate
Flooded
Abandoned
Double Track
Abandoned
Access
Trail, Bush
Above Ground
Underground
Scale 1:20 000
Metres
Feet
Contour Interval 10 Metres
1189046
1197377
1191016
1188476
1188904
1188510
1188616
1189043
1188063
1165492
1165522
1165493
1165491
1165494
1165495
1165474
1165475
1165476
1165477
1165483
1165480
1165486
1165487
1165488
1165489
1165490
1165496
1165497
1165498
1165499
1165500
1165501
1165502
1165503
1165504
1165505
1165506
1165507
1165508
1165509
1165510
1165511
1165512
1165513
1165514
1165515
1165516
1165517
1165518
1165519
1165520
1165521
1165522
1165523
1165524
1165525
1165526
1165527
1165528
1165529
1165530
1165531
1165532
1165533
1165534
1165535

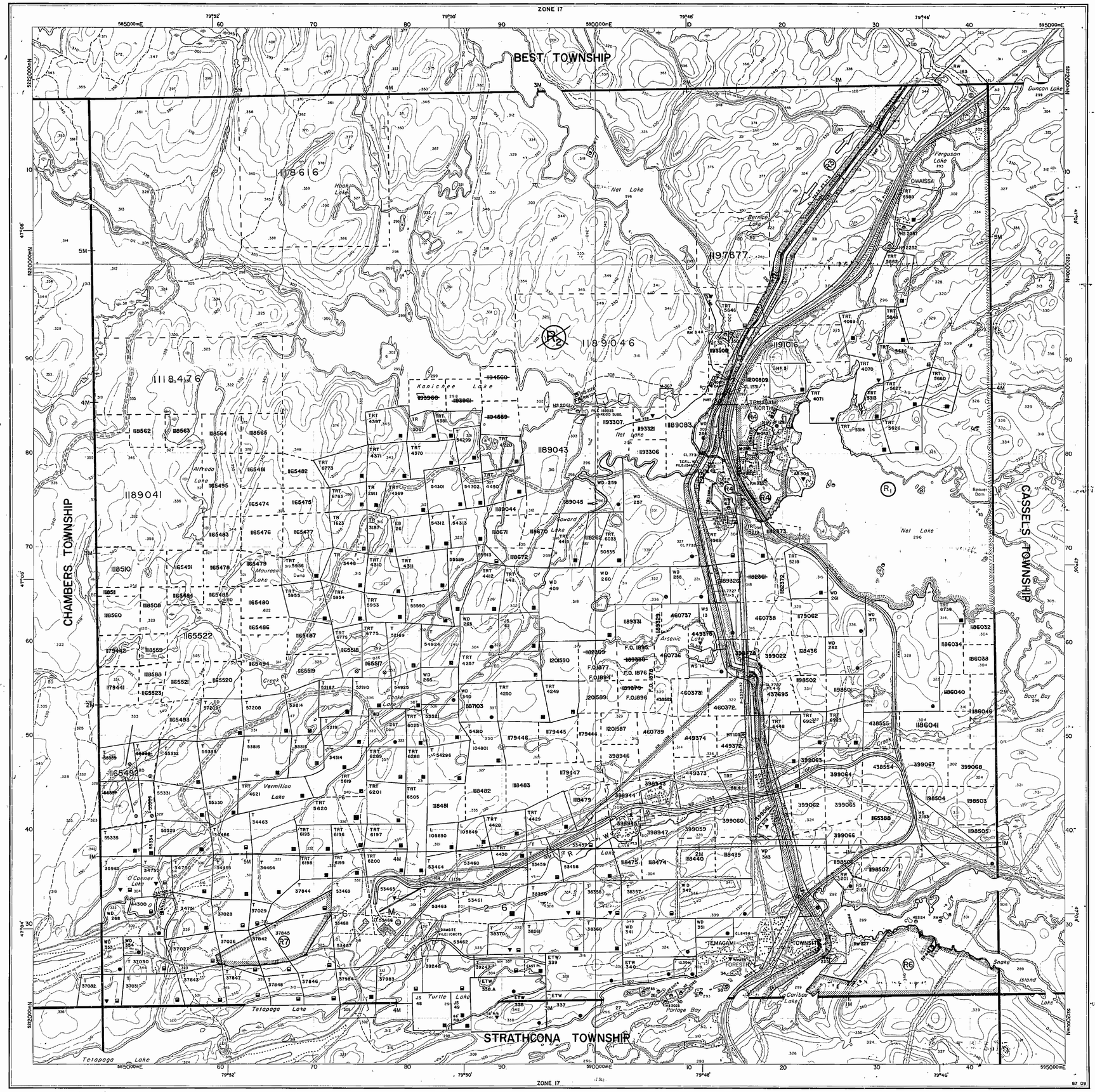
ZONE 17
585000mE
590000mE
595000mE
5220000mN
5212000mN
79°52'
79°50'
79°48'
79°46'
BEST TOWNSHIP
STRATHCONA TOWNSHIP
CHAMBERS TOWNSHIP
CASSELS TOWNSHIP
TEMAGAMI
TEMAGAMI NORTH
OWAISSA
Net Lake
Kanichee Lake
Alfreed Lake
Howard Lake
Arsenic Lake
Vermilion Lake
Tetapaga Lake
Ferguson Lake
Duncan Lake
Boat Bay
Snake Island
Caribou Lake
Portage Bay
Beaver Dam
Dump
Quarry
Pit
Creek
Lookout
Maureen Lake
O'Connor Lake
Turtle Lake
Bernice Lake
Hook Lake
II8616
II97877
II89046
II84576
II89041
II89043
II89083
II91016
II65522
II65492
II89044
II89045
II89671
II89672
II89670
II89673
II89326
II89331
II89334
II89335
II89336
II89337
II89338
II89339
II89340
II89341
II89342
II89343
II89344
II89345
II89346
II89347
II89348
II89349
II89350
II89351
II89352
II89353
II89354
II89355
II89356
II89357
II89358
II89359
II89360
II89361
II89362
II89363
II89364
II89365
II89366
II89367
II89368
II89369
II89370
II89371
II89372
II89373

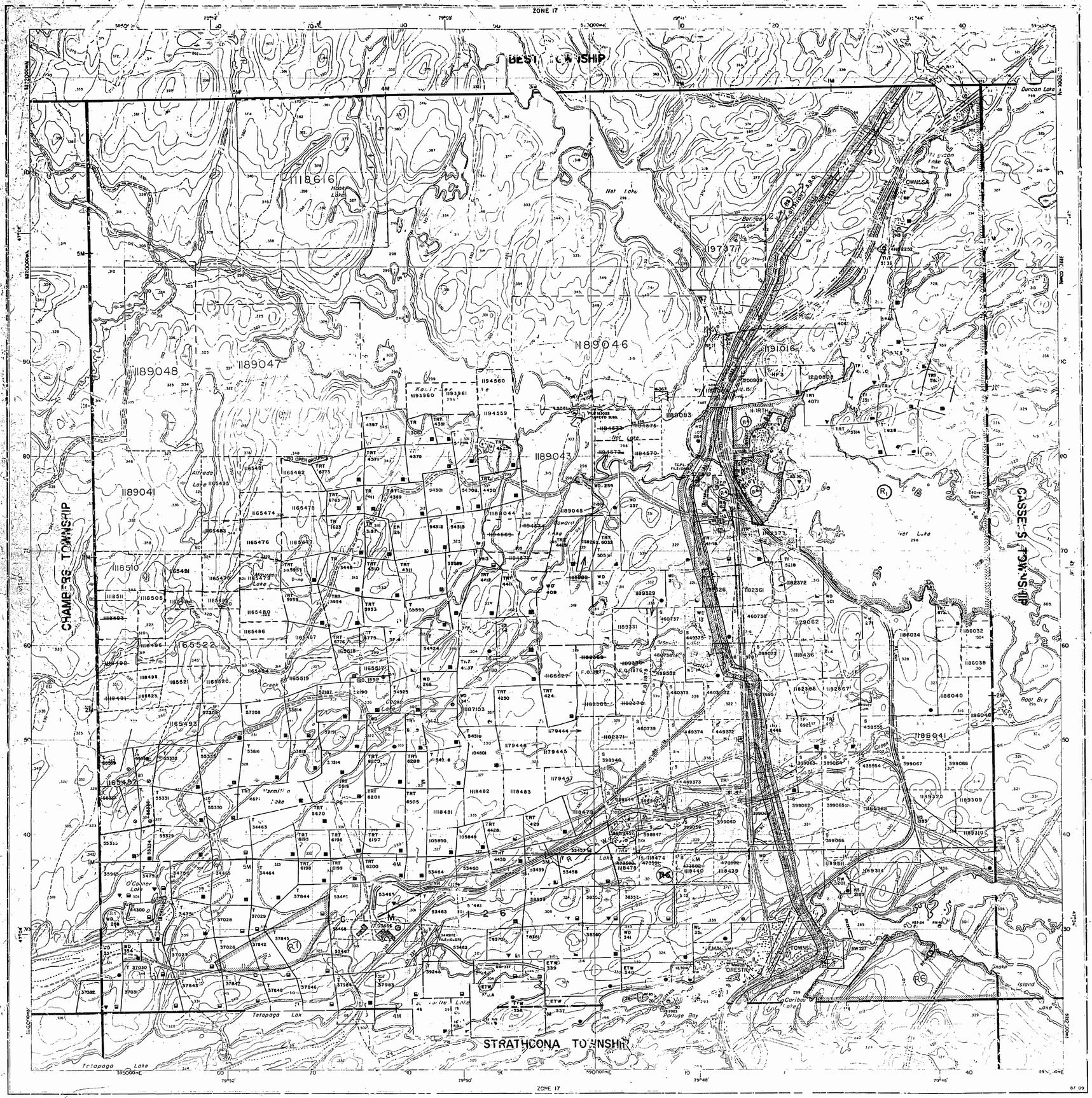
ZONE 17
BEST TOWNSHIP
STRATHCONA TOWNSHIP
CHAMBERS TOWNSHIP
CASSELS TOWNSHIP
Duncan Lake
Net Lake
Berrigo Lake
Kolic Lake
Fairbairn Lake
Hood Lake
Marmion Lake
O'Connor Lake
Tetapaga Lake
Caribou Lake
Snake Island
Root Bay
Portage Bay
ORESTEN
TOWNSITE
MASSEY STATION
1118616
1197377
1189046
1191016
1189047
1189048
1189043
1189041
1189044
1189045
1189042
1165522
1165492
1165493
1165521
1165520
1165523
1165524
1165525
1165526
1165527
1165528
1165529
1165530
1165531
1165532
1165533
1165534
1165535
1165536
1165537
1165538
1165539
1165540
1165541
1165542
1165543
1165544
1165545
1165546
1165547
1165548
1165549
1165550
1165551
1165552
1165553
1165554
1165555
1165556
1165557
1165558
1165559
1165560
1165561
1165562

596 -

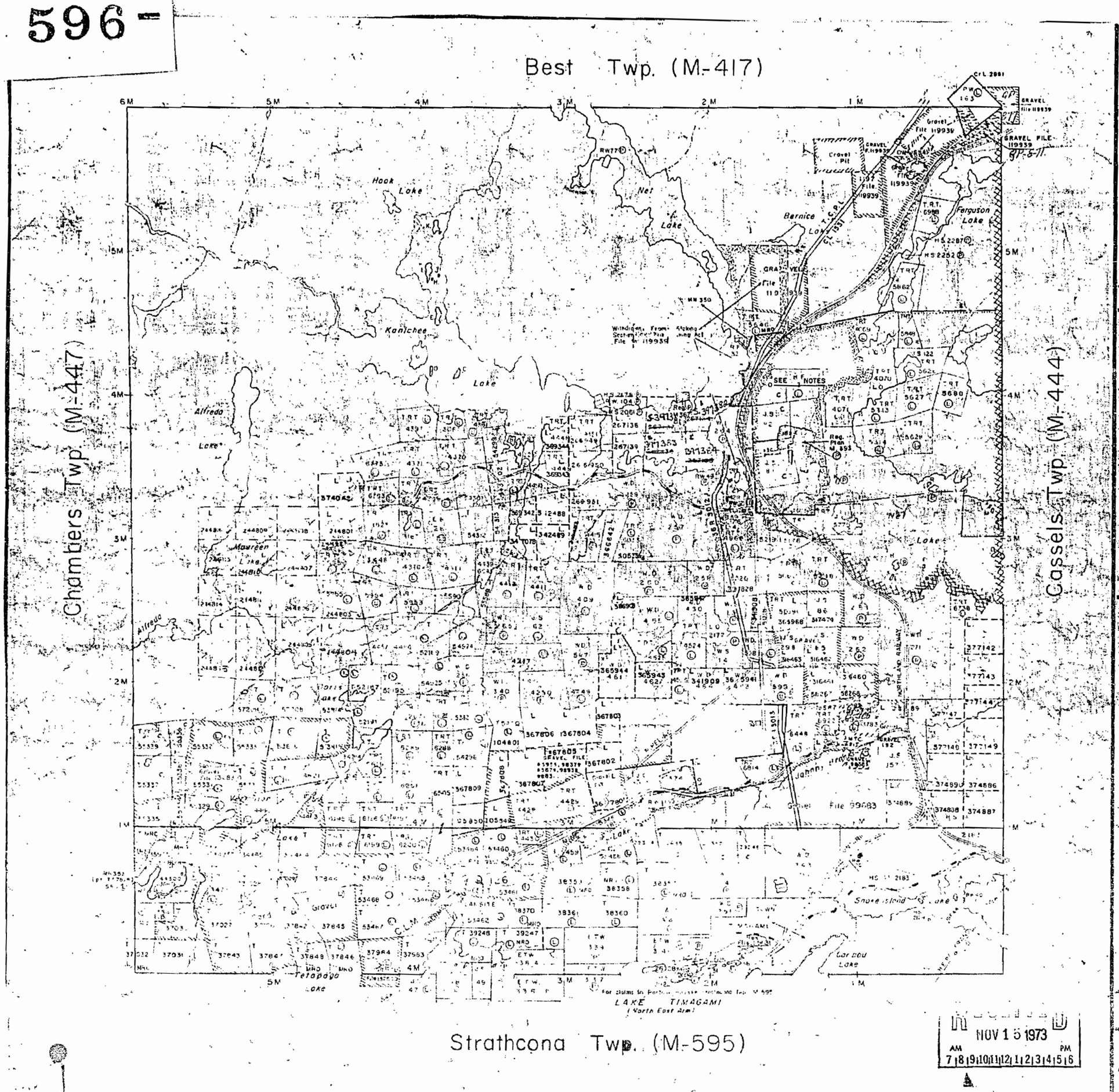

THE TOWNSHIP OF

STRATHY

DISTRICT OF NIPISSING

LARDER LAKE MINING DIVISION

SCALE: 1-INCH=40 CHAINS

LEGEND

PATENTED LAND	● or Ⓟ
CROWN LAND SALE	C.S.
LEASES	Ⓛ
LOCATED LAND	Loc.
LICENSE OF OCCUPATION	L.O.
MINING RIGHTS ONLY	M.R.O.
SURFACE RIGHTS ONLY	S.R.O.
ROADS	
IMPROVED ROADS	
KING'S HIGHWAYS	
RAILWAYS	
POWER LINES	
MARSH OR MUSKEG	
MINES	
CANCELLED	C

NOTES

400 Surface Rights Reservation around all Lakes & Rivers.

Area reserved to Dept. of Highways shown thus First Mile Line surveyed by E.L. Moore 1928.

Area thin mining claims [illegible] reserved [illegible] Sand & Gravel File No 9883 [illegible]

Area shown thus [illegible] reserved for Timagami [illegible] subject to Section 36 (d) of The Mining Act.

See also O/C 2022/66 – File 3996.

THE ESTABLISHMENT OF PITS AND QUARRIES IN AREAS SHOWN THUS [illegible] IS PROHIBITED BY ORDER OF THE MINISTER OF MUNICIPAL AFFAIRS.

Mining Rights [illegible] area shown thus [illegible] are Withdrawn from Staking under Sec. 42 of The Mining Act. Files 148517 etc

PLAN NO. M. 596

ONTARIO

MINISTRY OF NATURAL RESOURCES

SURVEYS AND MAPPING BRANCH

RECEIVED NOV 15 1973 AM PM 7 8 9 10 11 12 1 2 3 4 5 6

NOTES

400' surface rights reservation along the shores of all lakes and rivers.

This Township lies within THE CORPORATION OF THE IMPROVEMENT DISTRICT OF TEMAGAMI. File 176049.

AREAS WITHDRAWN FROM STAKING

S.R. – SURFACE RIGHTS M.R.–MINING RIGHTS

(1)- S.R. within stippled portion east of Hwy.11 and north of the south shore of Net Lake reserved for TIMAGAMI TOWNSITE subject to Sec.36(a) of Mining Act R.S.O.1960.
OC 2022/66 File 3996

	Section	Order No.	Date	Disposition	File
(1)-	42(R.S.O.1960)		MAY 13/65	S.R.&M.R.	119939
(2)-	42(R.S.O.1960)		JUNE 26/69	M.R.	3996
(3)-	43(R.S.O.1970)	W27/75	MAY 8/75	S.R.	119939
(4)-	43(R.S.O.1970)	W46/75	SEPT. 1/75	S.R.	7598 w.5.

Islands in Lake Timagami NOT OPENED FOR STAKING.

SAND and GRAVEL

(1)- area shown thus ▭▭▭ the establishment of pits and quarries prohibited by Order of the Minister of Municipal Affairs (M.T.E.I.G.A.) O.Reg.20/68. File 3996

(1)- M.T.C. PIT 192
(2)- " " 1197
(3)- " "
(4)- ~~1743 – C EXPIRED JAN 31/74~~
(5)- Gravel File 12796
(6)- " " 113783
(7)- " "
(8)- " " 99683
(9)- " " 119939
(10)- " " 132830
(11)- " " 3628
(12)- Gravel File 63958,98379
(13)- Gravel " 119939

Township closed to staking effective May 8 '78, Sec. 387 of Mining Act.

DATE OF ISSUE JUN 2 1978

OFFICE USE ONLY

BEST TP. M.417

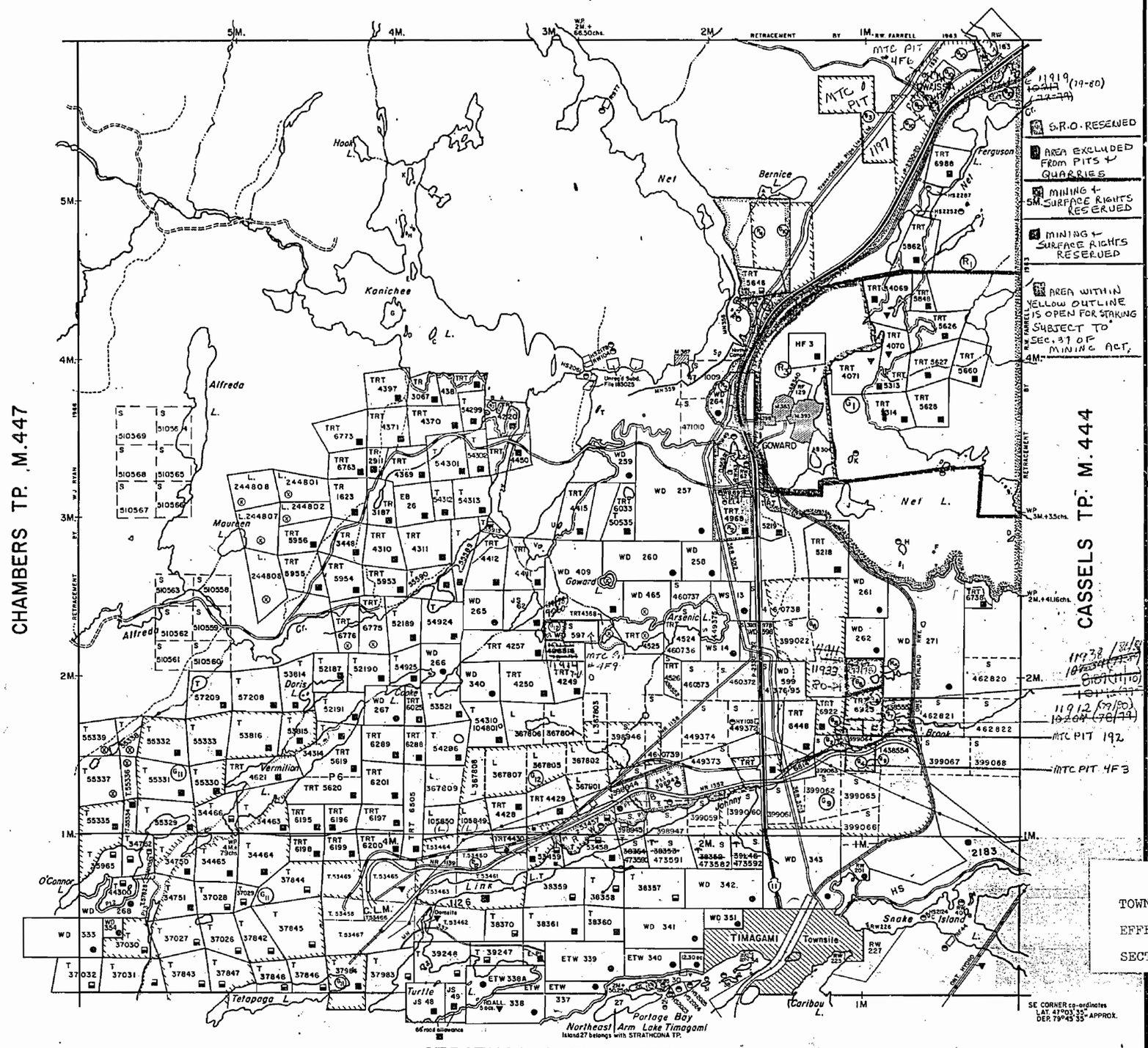

LEGEND

- HIGHWAY AND ROUTE No.
- OTHER ROADS
- TRAILS
- SURVEYED LINES:
  - TOWNSHIPS, BASE LINES, ETC.
  - LOTS, MINING CLAIMS, PARCELS, ETC.
- UNSURVEYED LINES:
  - LOT LINES
  - PARCEL BOUNDARY
  - MINING CLAIMS ETC.
- RAILWAY AND RIGHT OF WAY
- UTILITY LINES
- NON-PERENNIAL STREAM
- FLOODING OR FLOODING RIGHTS
- SUBDIVISION
- ORIGINAL SHORELINE
- MARSH OR MUSKEG
- MINES

DISPOSITION OF CROWN LANDS

TYPE OF DOCUMENT	SYMBOL
PATENT, SURFACE & MINING RIGHTS	●
" SURFACE RIGHTS ONLY	◒
" MINING RIGHTS ONLY	◓
LEASE, SURFACE & MINING RIGHTS	■
" SURFACE RIGHTS ONLY	◨
" MINING RIGHTS ONLY	◧
LICENCE OF OCCUPATION	▼
CROWN LAND SALE	C.S.
ORDER-IN-COUNCIL	OC
RESERVATION	⊗
CANCELLED	⊗
SAND & GRAVEL	ⓒ

SCALE: 1 INCH = 40 CHAINS

FEET 0 500 1000 2000 4000 6000 8000
METRES 0 200 400 600 800 1KM 2KM

ACRES	HECTARES
40	16

TOWNSHIP

STRATHY

TOWNSHIP CLOSED TO STAKING
EFFECTIVE MAY 8, 1978
SECTION 38(f) THE MINING ACT

Ministry of Natural Resources
Ontario Surveys and Mapping Branch

Date	Plan No.
MARCH 1974	M.596
Whitney Block Queen's Park, Toronto	

BEST TP. M.417

NOTES

400' surface rights reservation along the shores of all lakes and rivers.

This Township lies within THE CORPORATION OF THE IMPROVEMENT DISTRICT OF TEMAGAMI. File 176049.

AREAS WITHDRAWN FROM STAKING

S.R. – SURFACE RIGHTS M.R.–MINING RIGHTS

(R1)– S.R. within stippled portion east of Hwy. 11 and north of the south shore of Net Lake reserved for TIMAGAMI TOWNSITE subject to Sec. 36(a) of Mining Act R.S.O. 1960. OC 2022/66 File 3996

	Section	Order No.	Date	Disposition	File
(R2)–	42 (R.S.O.1960)		MAY 13/65	S.R.&M.R.	119939
(R3)–	42 (R.S.O.1960)		JUNE 26/69	M.R.	3996
(R4)–	43 (R.S.O. 1970)	W27/75	MAY 8/75	S.R.	119939
(R5)–	43 (R.S.O. 1970)	W46/75	SEPT. 1/75	S.R.	7598 w.5.
(R6)–	36 (R.S.O.1980)	W. 2/84	MARCH 16/84	M.& S.	188540

Islands in Lake Timagami NOT OPENED FOR STAKING.

SAND and GRAVEL

(S1)– area shown thus ..... the establishment of pits and quarries prohibited by Order of the Minister of Municipal Affairs (M.T.E.I.G.A.) O.Reg. 20/68. File 3996

(S2)– M.T.C. PIT 192
(S3)– " " 1197
(S4)– " "
(S5)– " " 1743
(S6)– Gravel File 12796
(S7)– " " 113783
(S8)– "
(S9)– " " 99683
(S10)– " " 119939
(S11)– " " 132830
(S12)– " " 3628

(S13)– Gravel File 83958, 98379
(S14)– Gravel " 119939
(S15)– M.T.C 4F-6
(S16)– M.T.C. 4F-9
(G) QUARRY PERMIT

Township closed to staking effective May 8 '78, Sec. 38(f), of Mining Act.

EASEMENTS

(E) LANDS AFFECTED BY A RIGHTS & EASEMENTS ORDER OF THE MINING & LANDS COMMISSIONER UNDER SEC. 189 OF THE MINING ACT (R.S.O.1980) DATED JULY 11, 1984.

CHAMBERS TP. M.447

CASSELS TP. M.444

R6
ALL CROWN LANDS

STRATHCONA TP. M.595

SE CORNER co-ordinates LAT. 47°03'35" LONG. 79°45'35" APPROX.

LEGEND

- HIGHWAY AND ROUTE No.
- OTHER ROADS
- TRAILS
- SURVEYED LINES:
  - TOWNSHIPS, BASE LINES, ETC.
  - LOTS, MINING CLAIMS, PARCELS, ETC.
- UNSURVEYED LINES:
  - LOT LINES
  - PARCEL BOUNDARY
  - MINING CLAIMS ETC.
- RAILWAY AND RIGHT OF WAY
- UTILITY LINES
- NON-PERENNIAL STREAM
- FLOODING OR FLOODING RIGHTS
- SUBDIVISION
- ORIGINAL SHORELINE
- MARSH OR MUSKEG
- MINES

DISPOSITION OF CROWN LANDS

TYPE OF DOCUMENT	SYMBOL
PATENT, SURFACE & MINING RIGHTS	
" SURFACE RIGHTS ONLY	
" MINING RIGHTS ONLY	
LEASE, SURFACE & MINING RIGHTS	
" SURFACE RIGHTS ONLY	
" MINING RIGHTS ONLY	
LICENCE OF OCCUPATION	
CROWN LAND SALE	C.S.
ORDER-IN-COUNCIL	OC
RESERVATION	(R)
CANCELLED	(X)
SAND & GRAVEL	(S)

* IN SERVICE 1984 10 26 – UC –

SCALE: 1 INCH = 40 CHAINS

FEET 0 500 1000 2000 4000 6000 8000
METRES 0 200 400 600 800 1 KM 2 KM

ACRES	HECTARES
40	16

TOWNSHIP

STRATHY

DISTRICT
NIPISSING

MINING DIVISION
SUDBURY

Ministry of Natural Resources
Ontario Surveys and Mapping Branch

Date	Plan No.
MARCH 1974	M.596
Whitney Block Queen's Park, Toronto	