

THE TOWNSHIP
OF
STREET

DISTRICT OF SUDBURY
SUDBURY MINING
DIVISION

SCALE 1 INCH TO 40 CHAINS

LEGEND

- | | |
|---------------------------|------|
| PATENTED LANDS | ⊙ |
| CROWN LAND SALES | ⊙ |
| LICENSE OF OCCUPATION | L.O. |
| LOCATED LANDS | Loc. |
| LEASES | L |
| IMPROVED ROADS | — |
| ROADS | — |
| TELEPHONE LINES | — |
| POWER TRANSMISSION LINE | — |
| CANADIAN NATIONAL RAILWAY | — |

NOTES

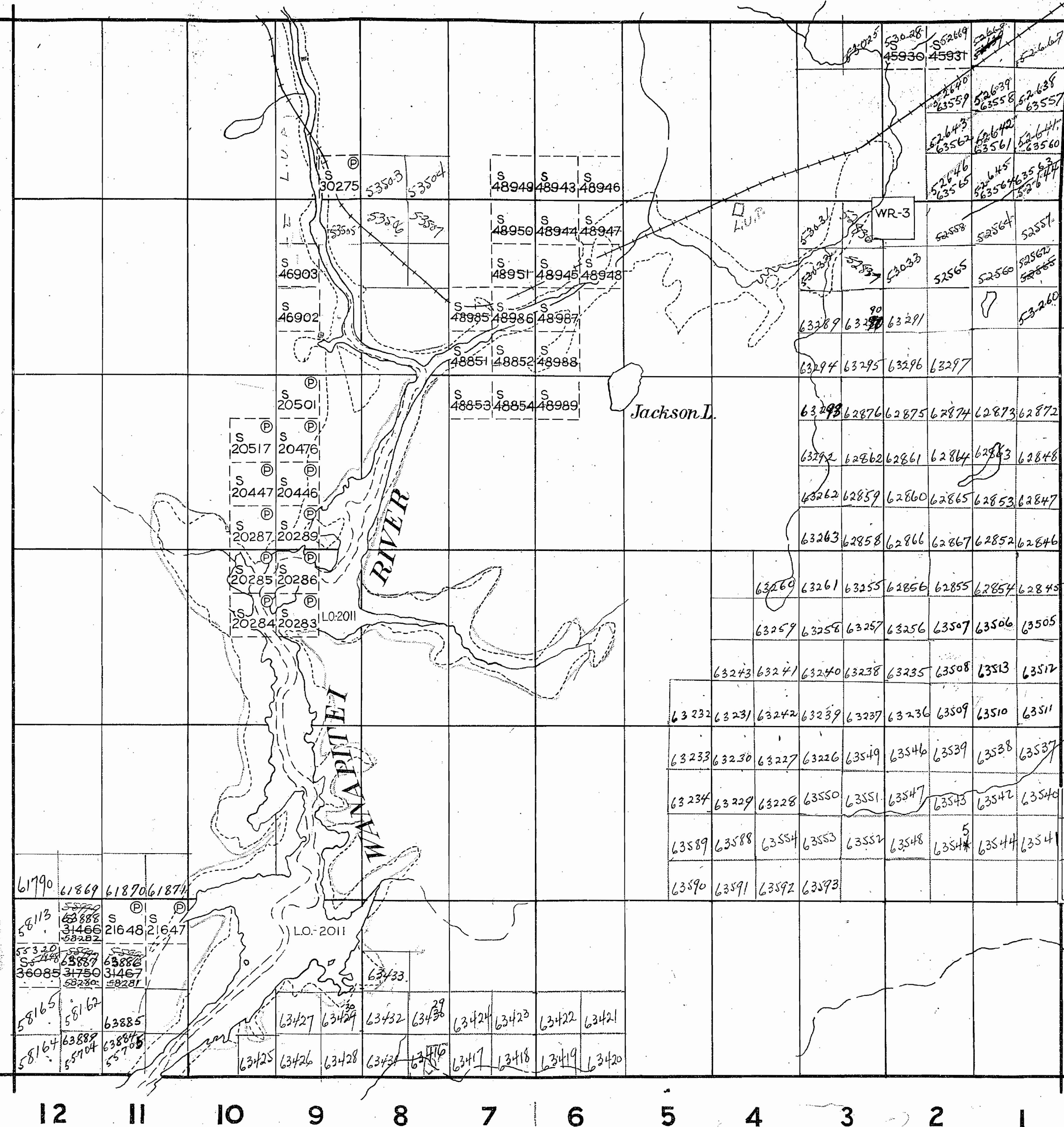
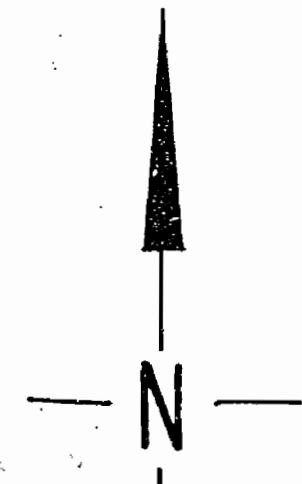
ORIGINAL RIVER BED SHOWN THUS
OVERFLOW COVERED BY LO-2011

SCADDING TWP.


AWREY TWP.

FALCONBRIDGE TWP.

LOUGHRIN TWP.



1145



M 1145

DEPARTMENT of MINES
ONTARIO

THE TOWNSHIP OF
OF
STREET
DISTRICT OF SUDBURY
SUDBURY MINING
DIVISION

SCALE 1 INCH TO 40 CHAINS

LEGEND

PATENTED LANDS	⊙
CROWN LAND SALES	⊙
LICENSE OF OCCUPATION	L.O.
LOCATED LANDS	Loc
LEASES	L
IMPROVED ROADS	—
ROADS	—
TELEPHONE LINES	—
POWER TRANSMISSION LINE	—
CANADIAN NATIONAL RAILWAY	—

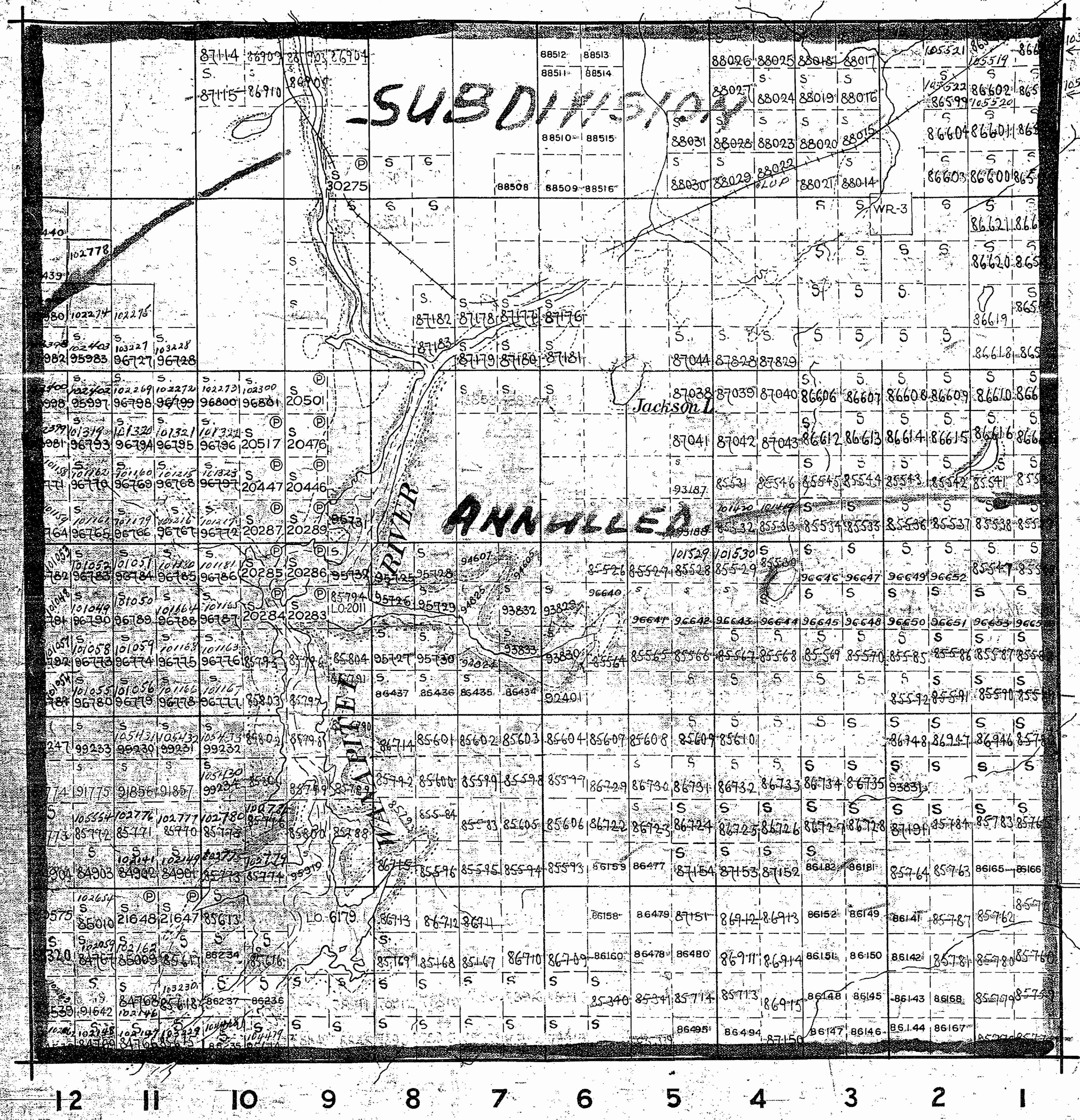
NOTES

ORIGINAL RIVER BED SHOWN THUS
OVERFLOW COVERED BY L.O. 2011
6179

Sub at 53

M 1145
DEPARTMENT OF MINES
— ONTARIO —

SCADDING TWP.



FALCONBRIDGE TWP.

LOUGHRIN TWP.

AWREY TWP.

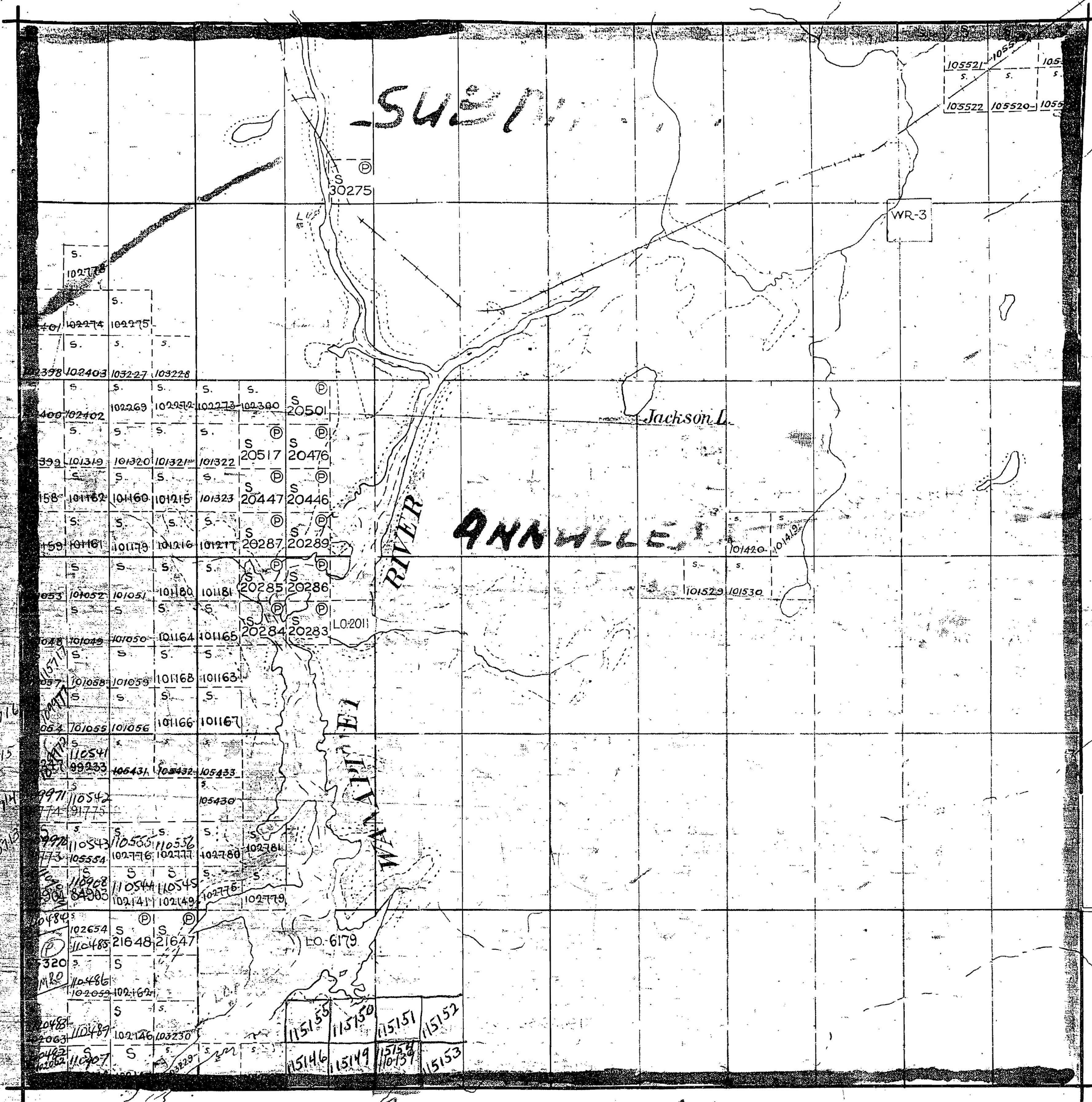
100 wide surface reservations by Dept. of L. & F.
shown hereon thus

SCADDING TWP.

*type file
old.*

THE TOWNSHIP OF
OF
STREET
DISTRICT OF SUDBURY
SUDBURY MINING
DIVISION

SCALE 1 INCH TO 40 CHAINS.



FALCONERIDGE TWP.

LOUGHRIN TWP.

LEGEND

- PATENTED LANDS Ⓟ
- CROWN LAND SALES Ⓢ
- LICENSE OF OCCUPATION L.O.
- LOCATED LANDS Loc.
- LEASES L
- IMPROVED ROADS —+—+—
- ROADS —+—+—
- TELEPHONE LINES — · — · —
- POWER TRANSMISSION LINE —+—+—
- CANADIAN NATIONAL RAILWAY —+—+—


NOTES

ORIGINAL RIVER BED SHOWN THUS
OVERFLOW COVERED BY LO. 2011

Sect. 53
*Lo. # 6179 covering
flooding rights by H. Fisher
along Wanniton River*

*600 wide surface reservations by Dept. of L. & F.
shown hereon thus*

AWREY TWP.



DEPARTMENT of MINES
— ONTARIO —

SCADDING TWP. - M.1092

THE TOWNSHIP OF
OF

STREET

DISTRICT OF
SUDBURY

SUDBURY
MINING DIVISION

SCALE: 1-INCH = 40 CHAINS

LEGEND

- PATENTED LAND (P)
- CROWN LAND SALE C.S.
- LEASES (L)
- LOCATED LAND Loc.
- LICENSE OF OCCUPATION L.O.
- MINING RIGHTS ONLY M.R.O.
- SURFACE RIGHTS ONLY S.R.O.
- ROADS
- IMPROVED ROADS
- KING'S HIGHWAYS
- RAILWAYS
- POWER LINES
- MARSH OR MUSKEG
- MINES
- CANCELLED

NOTES.

- 400' surface rights reservation around all lakes and rivers.
- Summer resort locations patented for surface rights only shown thus (P)
- Subdivision of this township into lots and concessions annulled 26. Oct. 1953.
- Flooding rights reserved to H.E.P.C. to contour elev. 834' on Wanapitei Lake - L.O. 6179 File: 220.

July 30/68

PLAN NO. **M.1145**

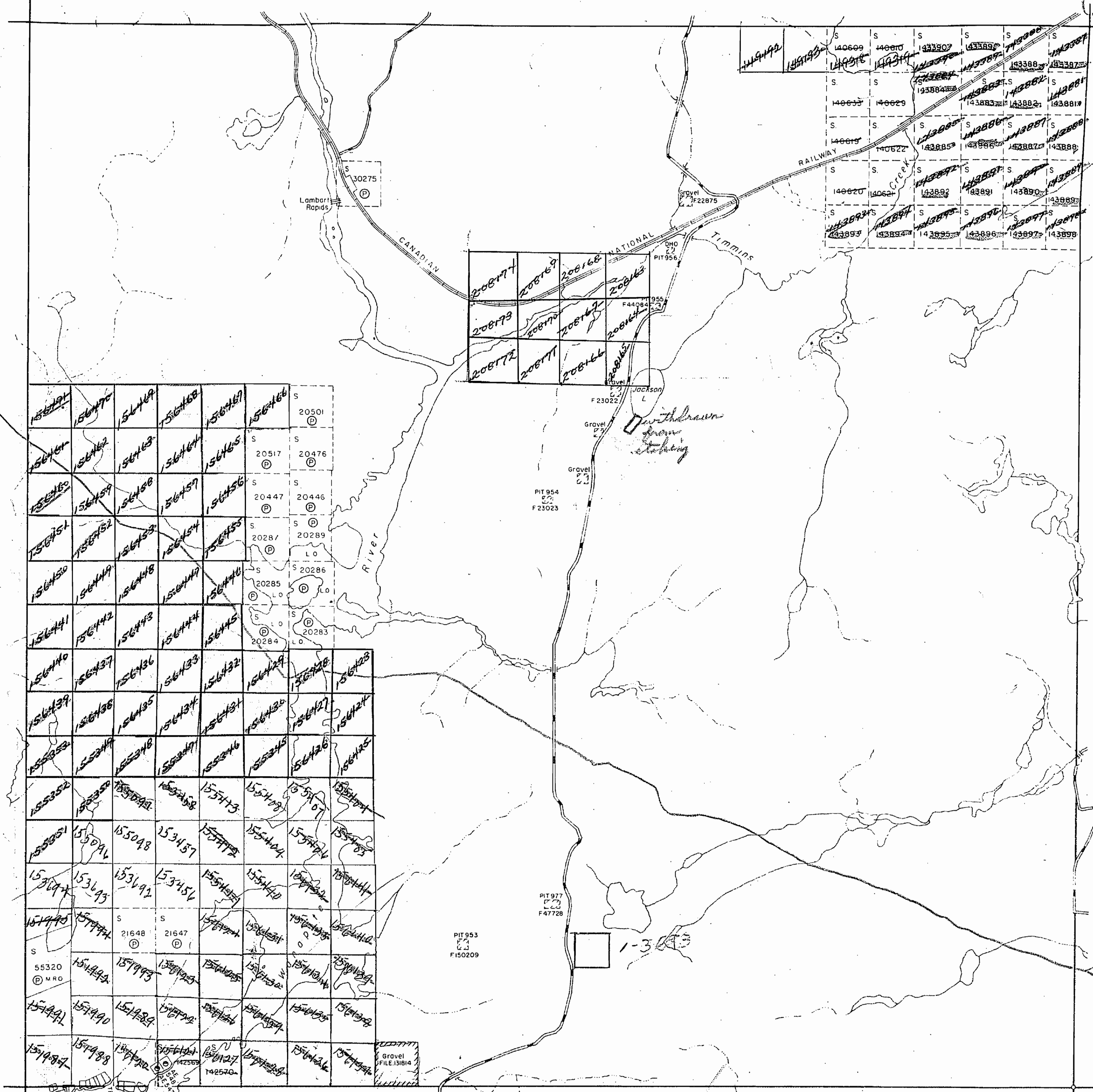
DEPARTMENT OF MINES

— ONTARIO —

FALCONBRIDGE TWP. M.799

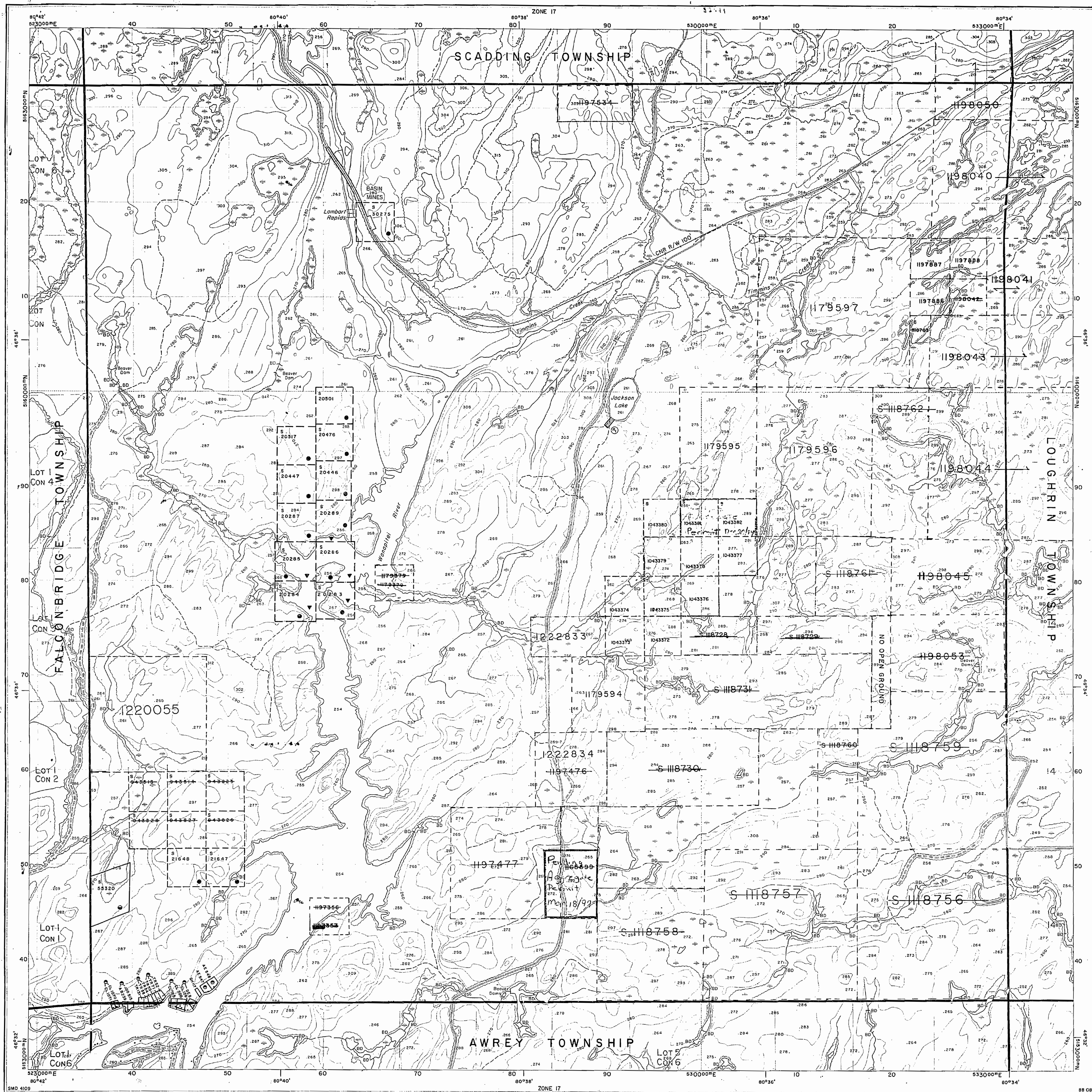
LOUGHRIN TWP. - M.997

AWREY TWP. - M.640



154984
 154985
 154986
 154987
 154988
 154989
 154990
 154991
 154992
 154993
 154994
 154995
 154996
 154997
 154998
 154999
 155000
 155001
 155002
 155003
 155004
 155005
 155006
 155007
 155008
 155009
 155010
 155011
 155012
 155013
 155014
 155015
 155016
 155017
 155018
 155019
 155020
 155021
 155022
 155023
 155024
 155025
 155026
 155027
 155028
 155029
 155030
 155031
 155032
 155033
 155034
 155035
 155036
 155037
 155038
 155039
 155040
 155041
 155042
 155043
 155044
 155045
 155046
 155047
 155048
 155049
 155050
 155051
 155052
 155053
 155054
 155055
 155056
 155057
 155058
 155059
 155060
 155061
 155062
 155063
 155064
 155065
 155066
 155067
 155068
 155069
 155070
 155071
 155072
 155073
 155074
 155075
 155076
 155077
 155078
 155079
 155080
 155081
 155082
 155083
 155084
 155085
 155086
 155087
 155088
 155089
 155090
 155091
 155092
 155093
 155094
 155095
 155096
 155097
 155098
 155099
 155100

46° 32' 12"
80° 34'

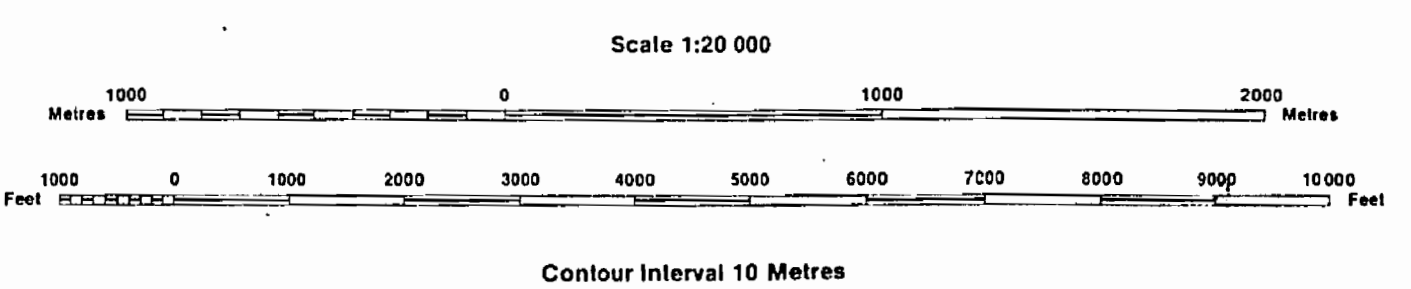


INDEX TO LAND DISPOSITION

PLAN
 G-4109
 TOWNSHIP

M.N.R. ADMINISTRATIVE DISTRICT
 SUDBURY
 MINING DIVISION
 SUDBURY
 LAND TITLES/REGISTRY DIVISION
 SUDBURY

STREET



AREAS WITHDRAWN FROM DISPOSITION

MRO - Mining Rights Only
 SRO - Surface Rights Only
 M+S - Mining and Surface Rights

Description	Order No.	Date	Disposition	File
SEC. 42/60		29/10/69	SRO	23022

SYMBOLS

Boundary	
Township, Meridian, Baseline	—
Road allowance; surveyed	—
shoreline	—
Lot/Concession; surveyed	—
unsurveyed	—
Parcel; surveyed	—
unsurveyed	—
Right-of-way; road	—
railway	—
utility	—
Reservation	—
Cliff, Pit, Pile	—
Contour	—
Interpolated	—
Approximate	—
Depression	—
Control point (horizontal)	—
Flooded land	—
Mine head frame	—
Pipeline (above ground)	—
Railway; single track	—
double track	—
abandoned	—
Road; highway, county, township	—
access	—
trail, bush	—
Shoreline (original)	—
Transmission line	—
Wooded area	—

DISPOSITION OF CROWN LANDS

Patent	
Surface & Mining Rights	●
Surface Rights Only	○
Mining Rights Only	○
Lease	
Surface & Mining Rights	■
Surface Rights Only	□
Mining Rights Only	□
Licence of Occupation	▼
Order-in-Council	OC
Cancelled	⊙
Reservation	⊙
Sand & Gravel	⊙

NOTES

THE SUBDIVISION OF THE TOWNSHIP OF STREET AS LAID OUT INTO LOTS AND CONCESSIONS WAS ANNULLED IN 1953.

THE INFORMATION THAT APPEARS ON THIS MAP HAS BEEN COMPILED FROM VARIOUS SOURCES, AND ACCURACY IS NOT GUARANTEED. THOSE WISHING TO STAKE MINING CLAIMS SHOULD CONSULT WITH THE MINING RECORDER, MINISTRY OF NORTHERN DEVELOPMENT AND MINES, FOR ADDITIONAL INFORMATION ON THE STATUS OF THE LANDS SHOWN HEREON.

* March 1983

M.1142

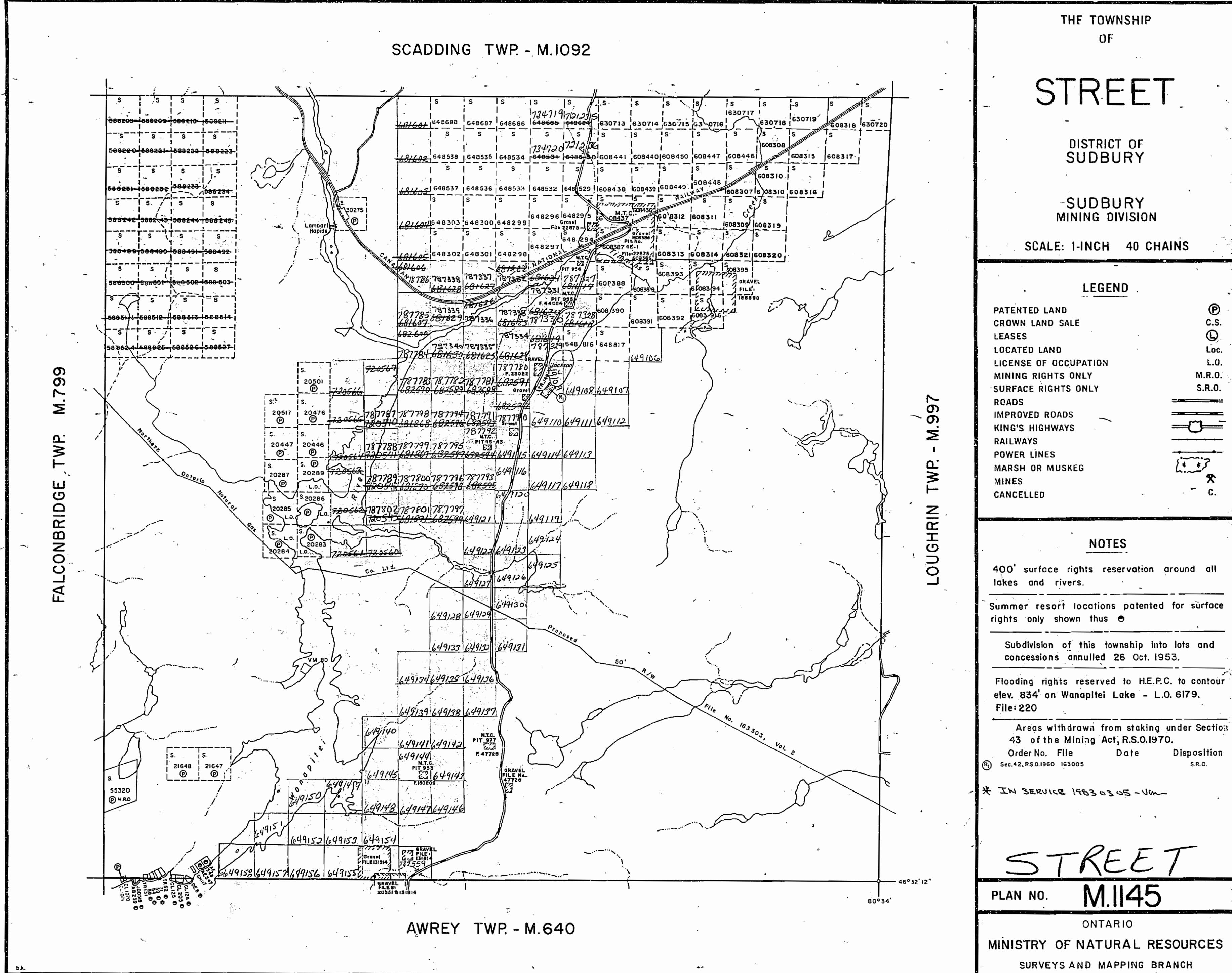
M.1142

21 REET TWP

21 REET TWP

M.1142

M.1142



THE TOWNSHIP OF

STREET

DISTRICT OF SUDBURY

SUDBURY MINING DIVISION

SCALE: 1-INCH 40 CHAINS

LEGEND

- PATENTED LAND Ⓟ
- CROWN LAND SALE C.S.
- LEASES Ⓛ
- LOCATED LAND Loc.
- LICENSE OF OCCUPATION L.O.
- MINING RIGHTS ONLY M.R.O.
- SURFACE RIGHTS ONLY S.R.O.
- ROADS ⎓
- IMPROVED ROADS ⎓
- KING'S HIGHWAYS ⎓
- RAILWAYS ⎓
- POWER LINES ⎓
- MARSH OR MUSKEG ⎓
- MINES Ⓜ
- CANCELLED C.

NOTES

- 400' surface rights reservation around all lakes and rivers.
- Summer resort locations patented for surface rights only shown thus Ⓟ
- Subdivision of this township into lots and concessions annulled 26 Oct. 1953.
- Flooding rights reserved to H.E.P.C. to contour elev. 834' on Wanapitei Lake - L.O. 6179. File: 220
- Areas withdrawn from staking under Section 43 of the Mining Act, R.S.O.1970.

Order No.	File	Date	Disposition
Ⓟ	Sec. 42, R.S.O.1960	163005	S.R.O.

- * IN SERVICE 1983 03 05 - Jm

STREET

PLAN NO. M.1142

ONTARIO
MINISTRY OF NATURAL RESOURCES
SURVEYS AND MAPPING BRANCH



Ministry of Natural Resources

Ministry of Northern Development and Mines

IN SERVICE APRIL 27, 1989

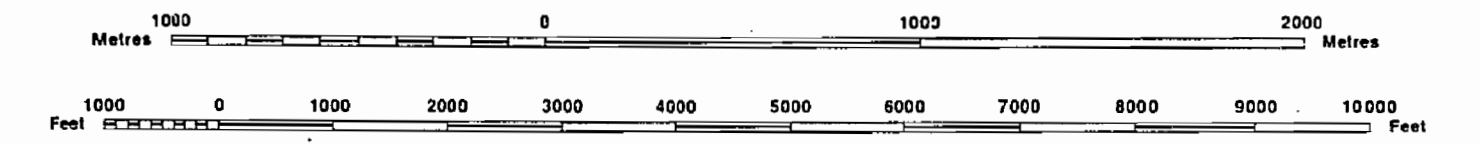
INDEX TO LAND DISPOSITION

PLAN
G-4109
TOWNSHIP

M.N.R. ADMINISTRATIVE DISTRICT
SUDBURY
MINING DIVISION
SUDBURY
LAND TITLES/REGISTRY DIVISION
SUDBURY

STREET

Scale 1:20 000



Contour Interval 10 Metres

AREAS WITHDRAWN FROM DISPOSITION

MRO - Mining Rights Only
SRO - Surface Rights Only
M+S - Mining and Surface Rights

Description	Order No.	Date	Disposition	File
SEC. 42/60		29/10/69	SRO	23022

SYMBOLS

Boundary	
Township, Meridian, Baseline	—
Road allowance; surveyed	—
shoreline	—
Lot/Concession; surveyed	—
unsurveyed	—
Parcel; surveyed	—
unsurveyed	—
Right-of-way; road	—
railway	—
utility	—
Reservation	—
Cliff, Pit, Pile	—
Contour	—
Interpolated	—
Approximate	—
Depression	—
Control point (horizontal)	—
Flooded land	—
Mine head frame	—
Pipeline (above ground)	—
Railway; single track	—
double track	—
abandoned	—
Road; highway, county, township	—
access	—
trail, bush	—
Shoreline (original)	—
Transmission line	—
Wooded area	—

NOTES

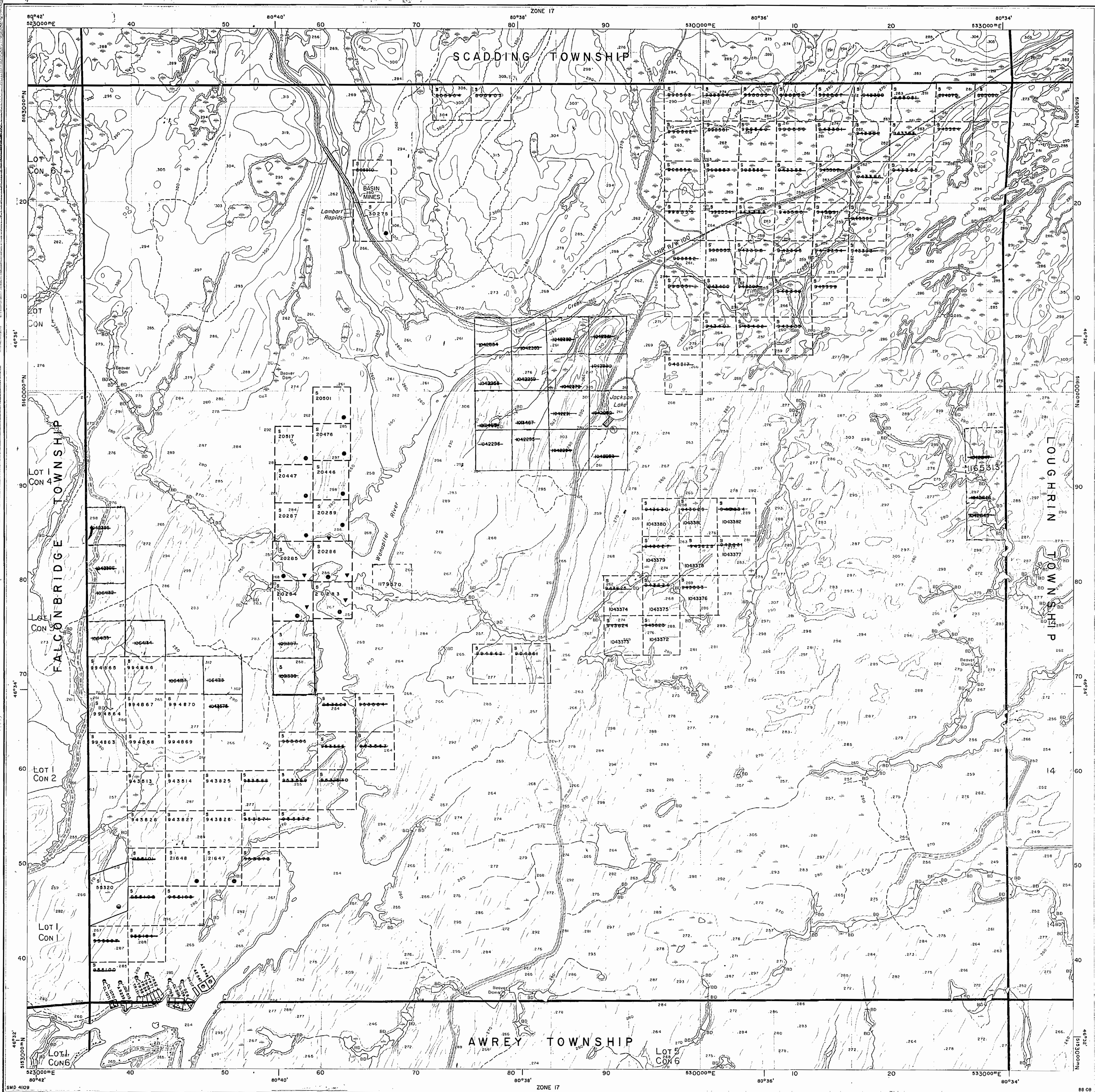
THE SUBDIVISION OF THE TOWNSHIP OF STREET AS LAID OUT INTO LOTS AND CONCESSIONS WAS ANNULLED IN 1953.

DISPOSITION OF CROWN LANDS

Patent	
Surface & Mining Rights	●
Surface Rights Only	○
Mining Rights Only	○
Lease	
Surface & Mining Rights	■
Surface Rights Only	□
Mining Rights Only	□
Licence of Occupation	▼
Order-in-Council	OC
Cancelled	⊙
Reservation	⊙
Sand & Gravel	⊙

DATE OF ISSUE
AUG 27 1992
SUDBURY
MINING RECORDER'S OFFICE

THE INFORMATION THAT APPEARS ON THIS MAP HAS BEEN COMPILED FROM VARIOUS SOURCES, AND ACCURACY IS NOT GUARANTEED. THOSE WISHING TO STAKE MINING CLAIMS SHOULD CONSULT WITH THE MINING RECORDER, MINISTRY OF NORTHERN DEVELOPMENT AND MINES, FOR ADDITIONAL INFORMATION ON THE STATUS OF THE LANDS SHOWN HEREON.

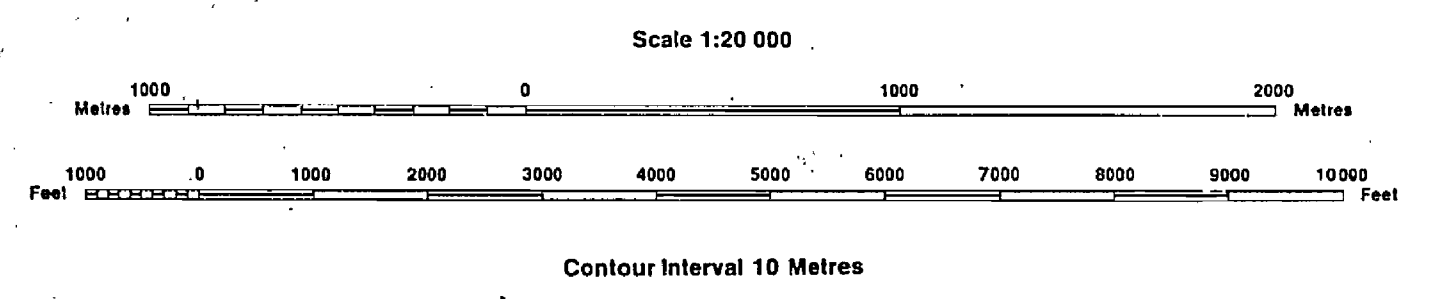


INDEX TO LAND DISPOSITION

PLAN
G-4109
 TOWNSHIP

M.N.R. ADMINISTRATIVE DISTRICT
SUDBURY
 MINING DIVISION
SUDBURY
 LAND TITLES/REGISTRY DIVISION
SUDBURY

STREET




AREAS WITHDRAWN FROM DISPOSITION

MRO - Mining Rights Only
 SRO - Surface Rights Only
 M + S - Mining and Surface Rights

Description	Order No.	Date	Disposition	File
SEC. 42/50		29/10/69	SRO	23022

SYMBOLS

- Boundary
- Township, Meridian, Baseline
- Road allowance; surveyed
- shoreline
- Lot/Concession; surveyed
- unsurveyed
- Parcel; surveyed
- unsurveyed
- Right-of-way; road
- railway
- utility
- Reservation
- Cliff, Pit, Pile
- Contour
- Interpolated
- Approximate
- Depression
- Control point (horizontal)
- Flooded land
- Mine head frame
- Pipeline (above ground)
- Railway; single track
- double track
- abandoned
- Road; highway, county, township
- access
- trail, bush
- Shoreline (original)
- Transmission line
- Wooded area



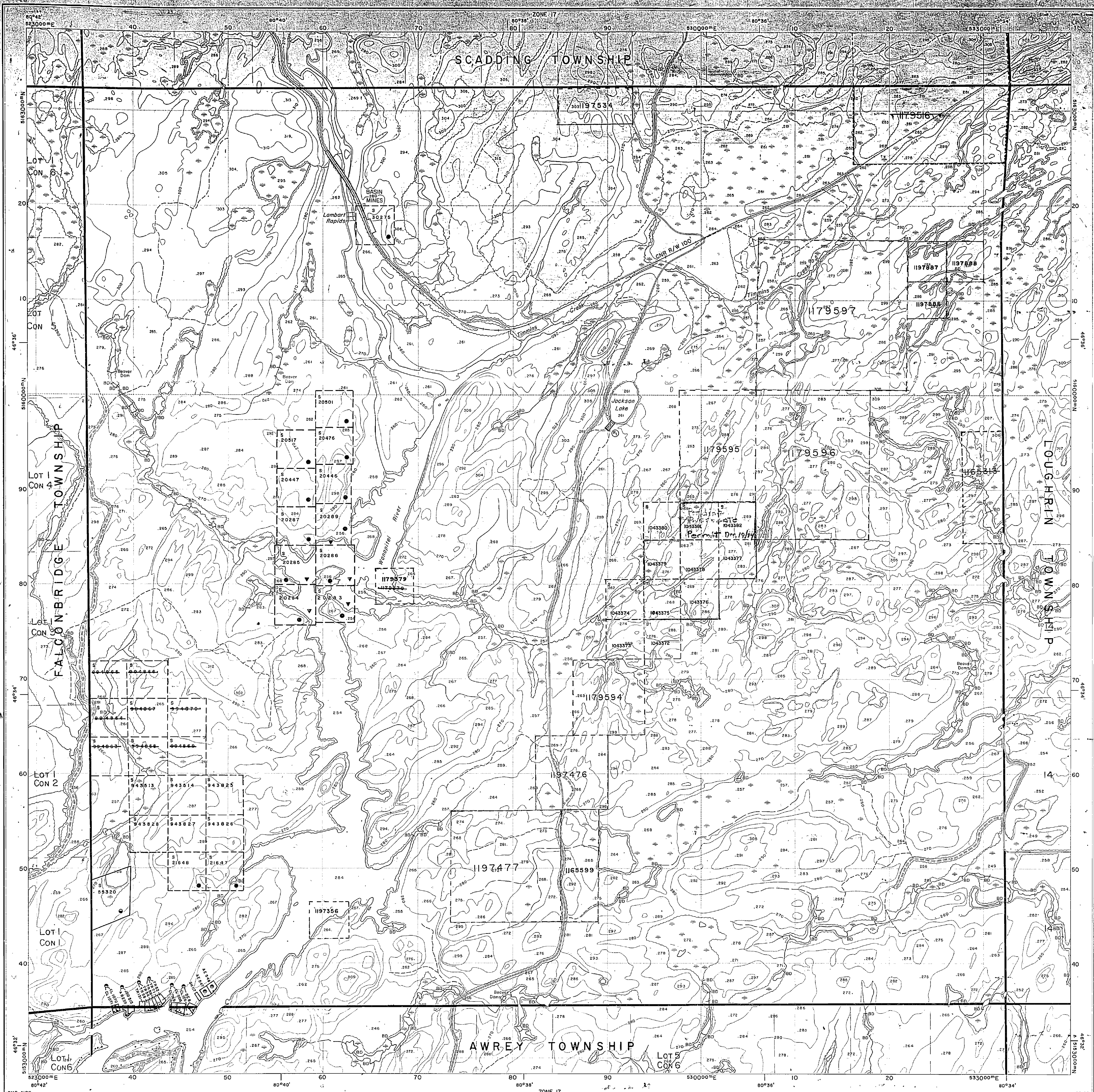
NOTES

THE SUBDIVISION OF THE TOWNSHIP OF STREET AS LAID OUT INTO LOTS AND CONCESSIONS WAS ANNULLED IN 1953.

DISPOSITION OF CROWN LANDS

- Patent
- Surface & Mining Rights
- Surface Rights Only
- Mining Rights Only
- Lease
- Surface & Mining Rights
- Surface Rights Only
- Mining Rights Only
- Licence of Occupation
- Order-in-Council
- Cancelled
- Reservation
- Sand & Gravel

THE INFORMATION THAT APPEARS ON THIS MAP HAS BEEN COMPILED FROM VARIOUS SOURCES AND ACCURACY IS NOT GUARANTEED. THOSE WISHING TO STAKE MINING CLAIMS SHOULD CONSULT WITH THE MINING RECORDER, MINISTRY OF NORTHERN DEVELOPMENT AND MINES FOR ADDITIONAL INFORMATION ON THE STATUS OF THE LANDS SHOWN HEREON





Ministry of
Natural
Resources

Ministry of
Northern Development
and Mines

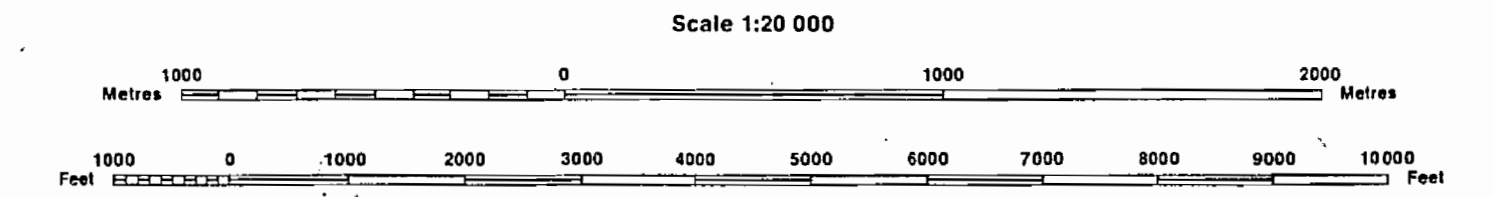
IN SERVICE APRIL 27, 1989

INDEX TO LAND DISPOSITION

PLAN
G-4109
TOWNSHIP

M.N.R. ADMINISTRATIVE DISTRICT
SUDBURY
MINING DIVISION
SUDBURY
LAND TITLES/REGISTRY DIVISION
SUDBURY

STREET



Contour Interval 10 Metres

AREAS WITHDRAWN FROM DISPOSITION

Description	Order No.	Date	Disposition	File
MRO - Mining Rights Only				
SRO - Surface Rights Only				
M+S - Mining and Surface Rights				
SEC. 42/60		29/10/69	SRO	23022

SYMBOLS

Boundary	—
Township, Meridian, Baseline	—
Road allowance; surveyed	—
shoreline	—
Lot/Concession; surveyed	—
unsurveyed	—
Parcel; surveyed	—
unsurveyed	—
Right-of-way; road	—
railway	—
utility	—
Reservation	—
Cliff, Pit, Pile	—
Contour	—
Interpolated	—
Approximate	—
Depression	—
Control point (horizontal)	—
Flooded land	—
Mine head frame	—
Pipeline (above ground)	—
Railway; single track	—
double track	—
abandoned	—
Road; highway, county, township	—
access	—
trail, bush	—
Shoreline (original)	—
Transmission line	—
Wooded area	—

DATE OF ISSUE

JUN 22 1988

**PROVINCIAL RECORDING
OFFICE - SUDBURY**

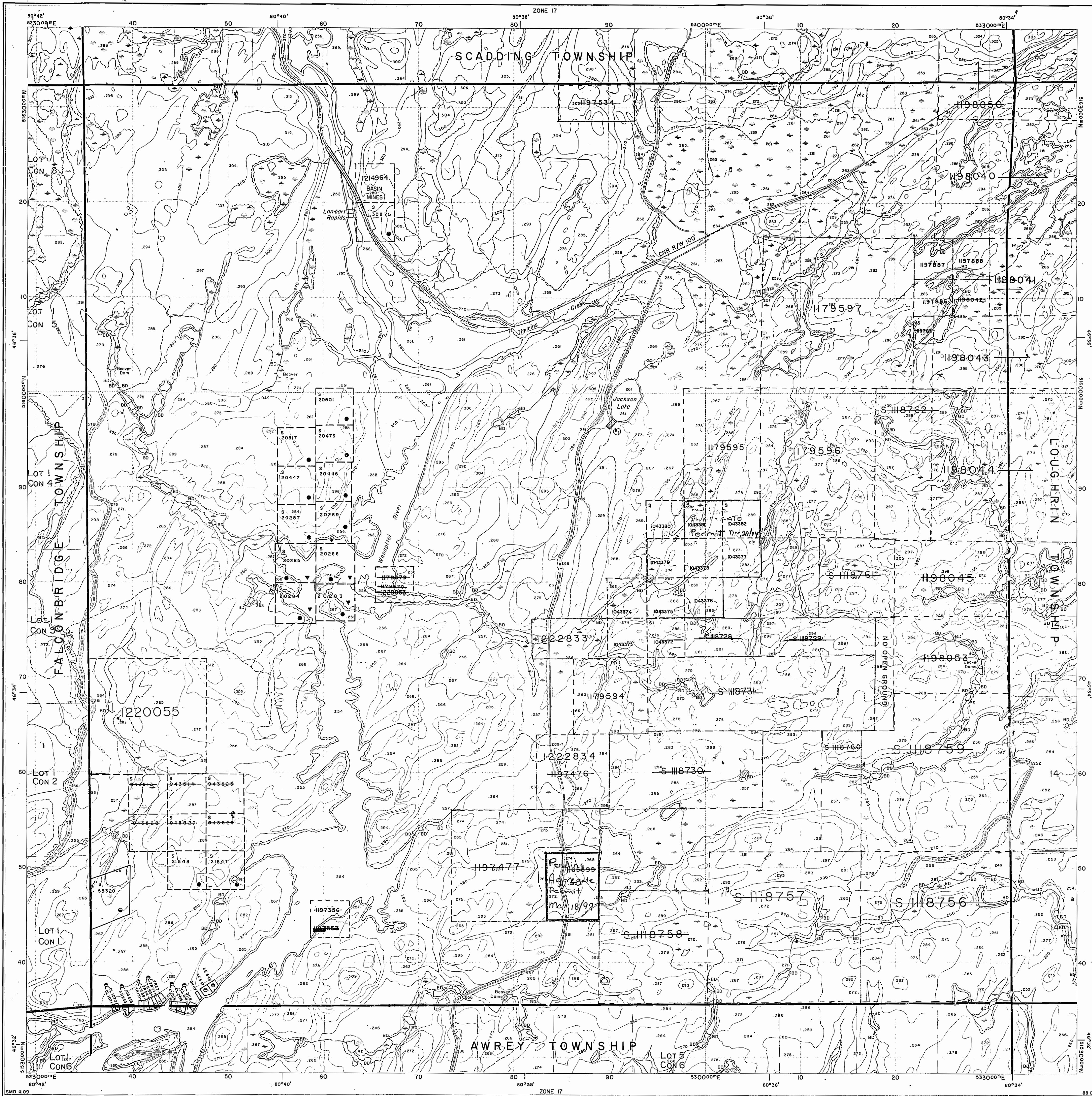
NOTES

THE SUBDIVISION OF THE TOWNSHIP OF STREET AS LAID OUT INTO LOTS AND CONCESSIONS WAS ANNULLED IN 1955.

DISPOSITION OF CROWN LANDS

Patent	●
Surface & Mining Rights	●
Surface Rights Only	○
Mining Rights Only	○
Lease	■
Surface & Mining Rights	■
Surface Rights Only	■
Mining Rights Only	■
Licence of Occupation	▼
Order-in-Council	OC
Cancelled	⊙
Reservation	⊙
Sand & Gravel	⊙

THE INFORMATION THAT APPEARS ON THIS MAP HAS BEEN COMPILED FROM VARIOUS SOURCES, AND ACCURACY IS NOT GUARANTEED. THOSE WISHING TO STAKE MINING CLAIMS SHOULD CONSULT WITH THE MINING RECORDER, MINISTRY OF NORTHERN DEVELOPMENT AND MINES, FOR ADDITIONAL INFORMATION ON THE STATUS OF THE LANDS SHOWN HEREON.



1145

STREET

DISTRICT OF SUDBURY

Scale 40 chs = 1 inch

SCADDING

new map

McCormick


FALCONBRIDGE

DAVIS

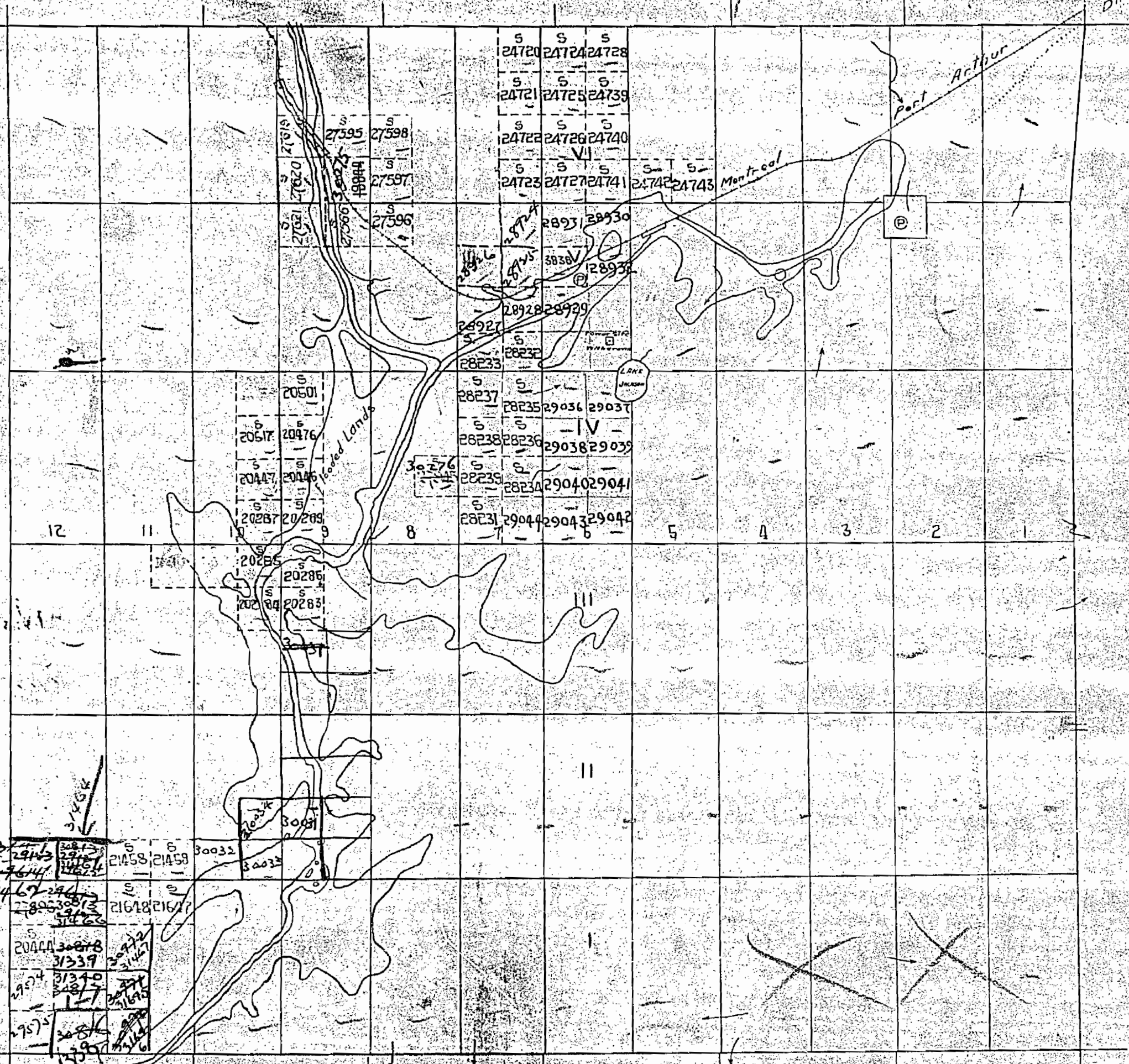
LOUGHRAN

DRYDEN

AWREY



M1145



1145

STREET

DISTRICT OF SUDBURY

Scale 40 chs = 1 inch

SCADDING

new map

McKENNAN

See


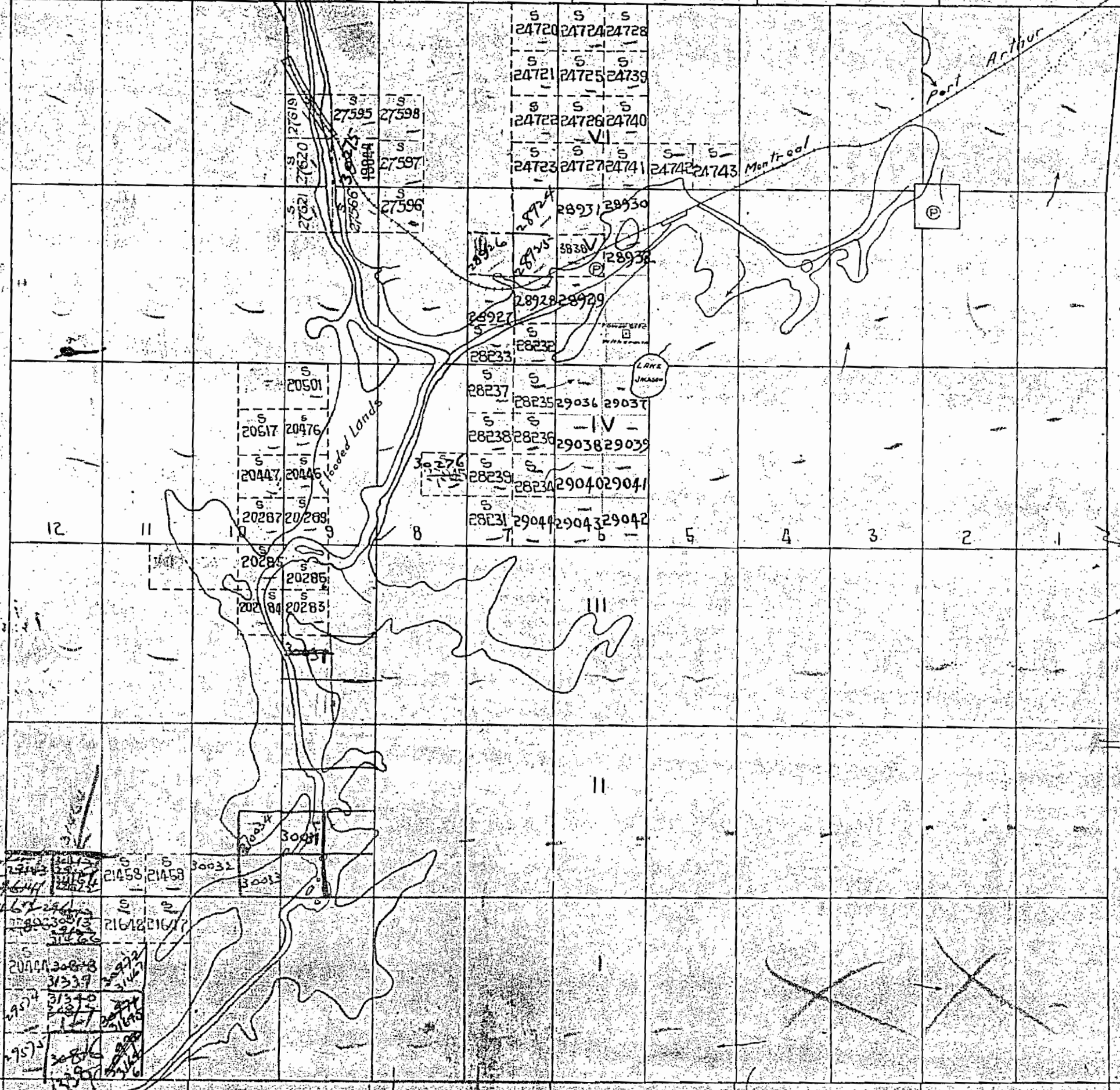
DAVIS

FALCONBRIDGE

LOUGHRIN

DRYDEN

AWREY



M1145

1145

Scale 40 chains to one inch

SCADDING

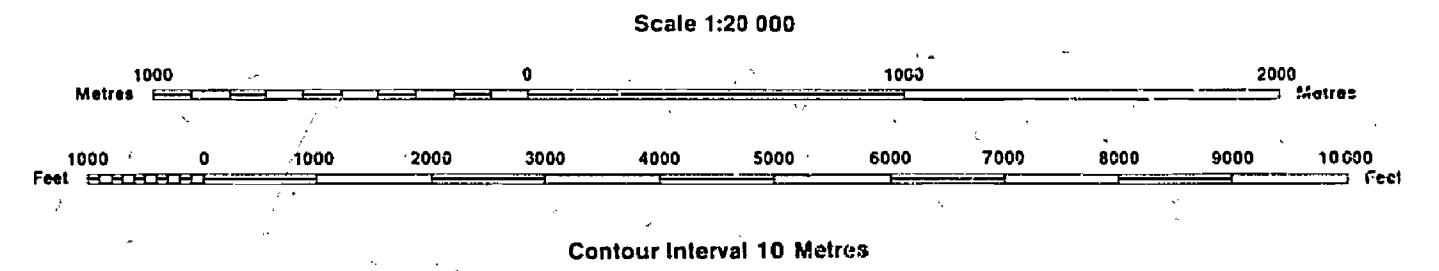


INDEX TO LAND DISPOSITION

PLAN
 G-4109
 TOWNSHIP

M.N.R. ADMINISTRATIVE DISTRICT
 SUDBURY
 MINING DIVISION
 SUDBURY
 LAND TITLES/REGISTRY DIVISION
 SUDBURY

STREET



AREAS WITHDRAWN FROM DISPOSITION

Description	Order No.	Date	Disposition	File
SEC. 42/60		29/10/69	SRO	23022

SYMBOLS

Boundary	
Township, Meridian, Baseline	—
Road allowance; surveyed	—
shoreline	—
Lot/Concession; surveyed	—
unsurveyed	—
Parcel; surveyed	—
unsurveyed	—
Right-of-way; road	—
railway	—
utility	—
Reservation	—
Cliff, Pit, Pile	—
Contour	—
Interpolated	—
Approximate	—
Depression	—
Control point (horizontal)	—
Flooded land	—
Mine head frame	—
Pipeline (above ground)	—
Railway; single track	—
double track	—
abandoned	—
Road; highway, county, township	—
access	—
trail, bush	—
Shoreline (original)	—
Transmission line	—
Wooded area	—

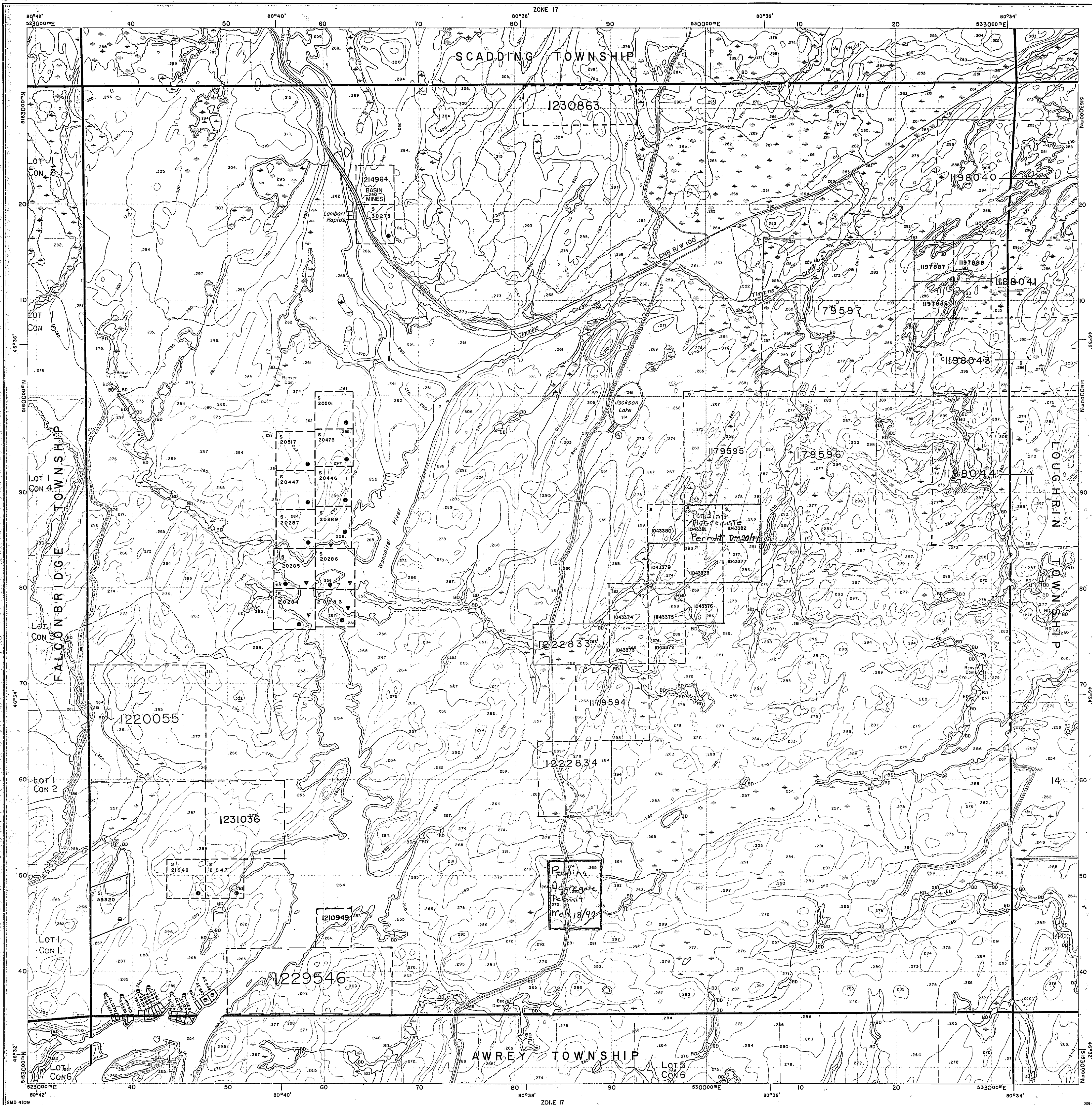
NOTES

THE SUBDIVISION OF THE TOWNSHIP OF STREET AS LAID OUT INTO LOTS AND CONCESSIONS WAS ANNULLED IN 1983.

DISPOSITION OF CROWN LANDS

Patent	●
Surface & Mining Rights	○
Surface Rights Only	○
Mining Rights Only	○
Lease	■
Surface & Mining Rights	■
Surface Rights Only	■
Mining Rights Only	■
Licence of Occupation	▼
Order-in-Council	OC
Cancelled	⊙
Reservation	⊙
Sand & Gravel	⊙

THE INFORMATION THAT APPEARS ON THIS MAP HAS BEEN COMPILED FROM VARIOUS SOURCES, AND ACCURACY IS NOT GUARANTEED. THOSE WISHING TO STAKE MINING CLAIMS SHOULD CONSULT WITH THE MINING RECORDER, MINISTRY OF NORTHERN DEVELOPMENT AND MINES, FOR ADDITIONAL INFORMATION ON THE STATUS OF THE LANDS SHOWN HEREON.



SCADDING TWP. - M.1092

THE TOWNSHIP OF
OF
STREET

DISTRICT OF
SUDBURY

SUDBURY
MINING DIVISION

SCALE: 1-INCH 40 CHAINS

LEGEND

- PATENTED LAND Ⓟ
- CROWN LAND SALE C.S
- LEASES Ⓛ
- LOCATED LAND Loc
- LICENSE OF OCCUPATION L.O
- MINING RIGHTS ONLY M.R.O.
- SURFACE RIGHTS ONLY S.R.O.
- ROADS —
- IMPROVED ROADS —
- KING'S HIGHWAYS —
- RAILWAYS —
- POWER LINES —
- MARSH OR MUSKEG —
- MINES —
- CANCELLED —

NOTES

400' surface rights reservation around all lakes and rivers

Summer resort locations patented for surface rights only shown thus ⊙

Subdivision of this township into lots and concessions annulled 26 Oct. 1953.

Flooding rights reserved to H.E.P.C. to contour elev. 834' on Wanapitei Lake - L.O. 6179. File: 220

Areas withdrawn from staking under Section 43 of the Mining Act, R.S.O.1970.

Order No.	File	Date	Disposition
Ⓡ	Sec.42, R.S.O.1960 163005		S.R.O.

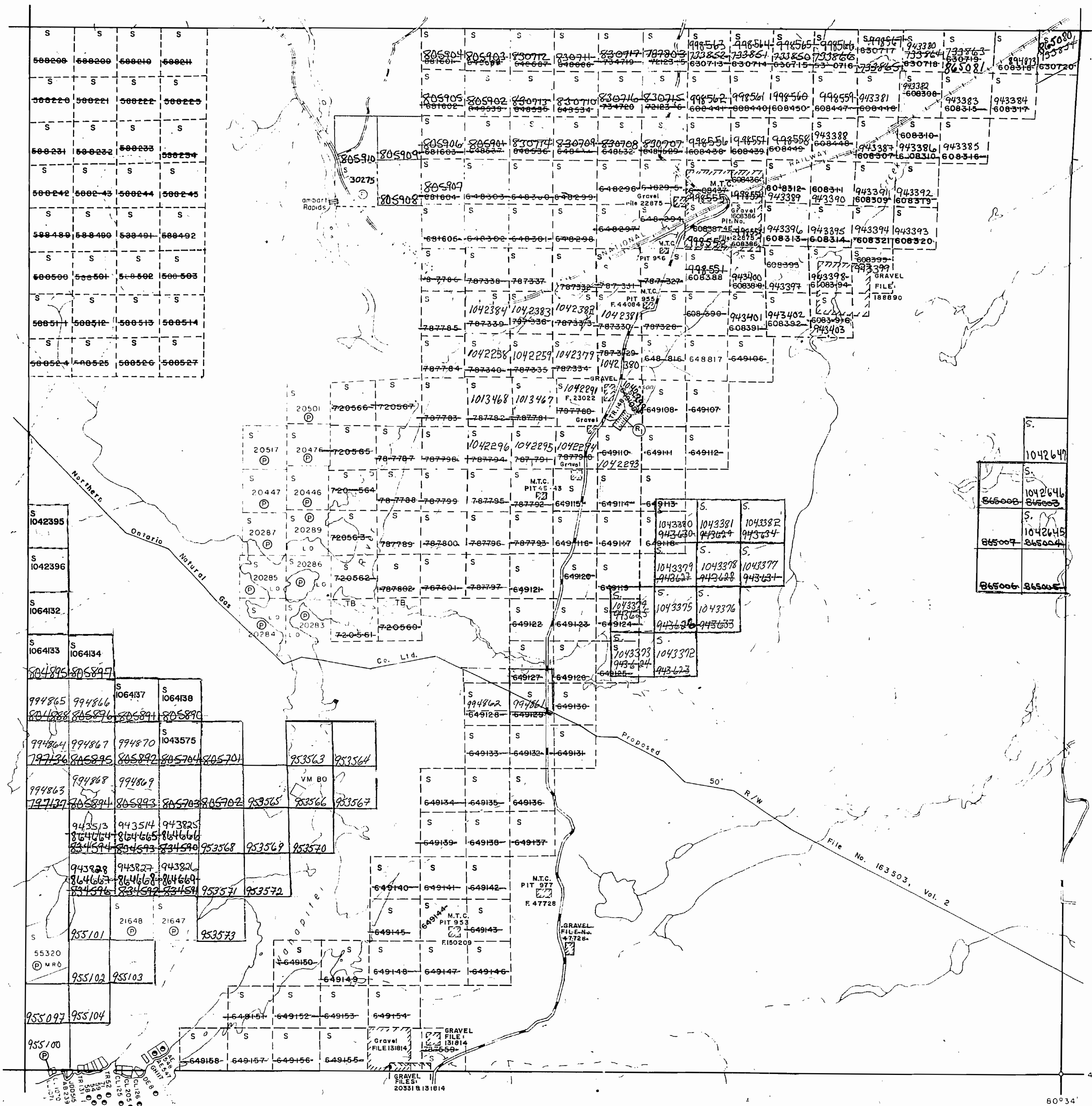
QP # 20677 CANCELLED

STREET
PLAN NO. **M.1145**

ONTARIO
MINISTRY OF NATURAL RESOURCES
SURVEYS AND MAPPING BRANCH

FALCONBRIDGE TWP. M.799

LOUGHRIN TWP. - M.997



AWREY TWP. - M.640

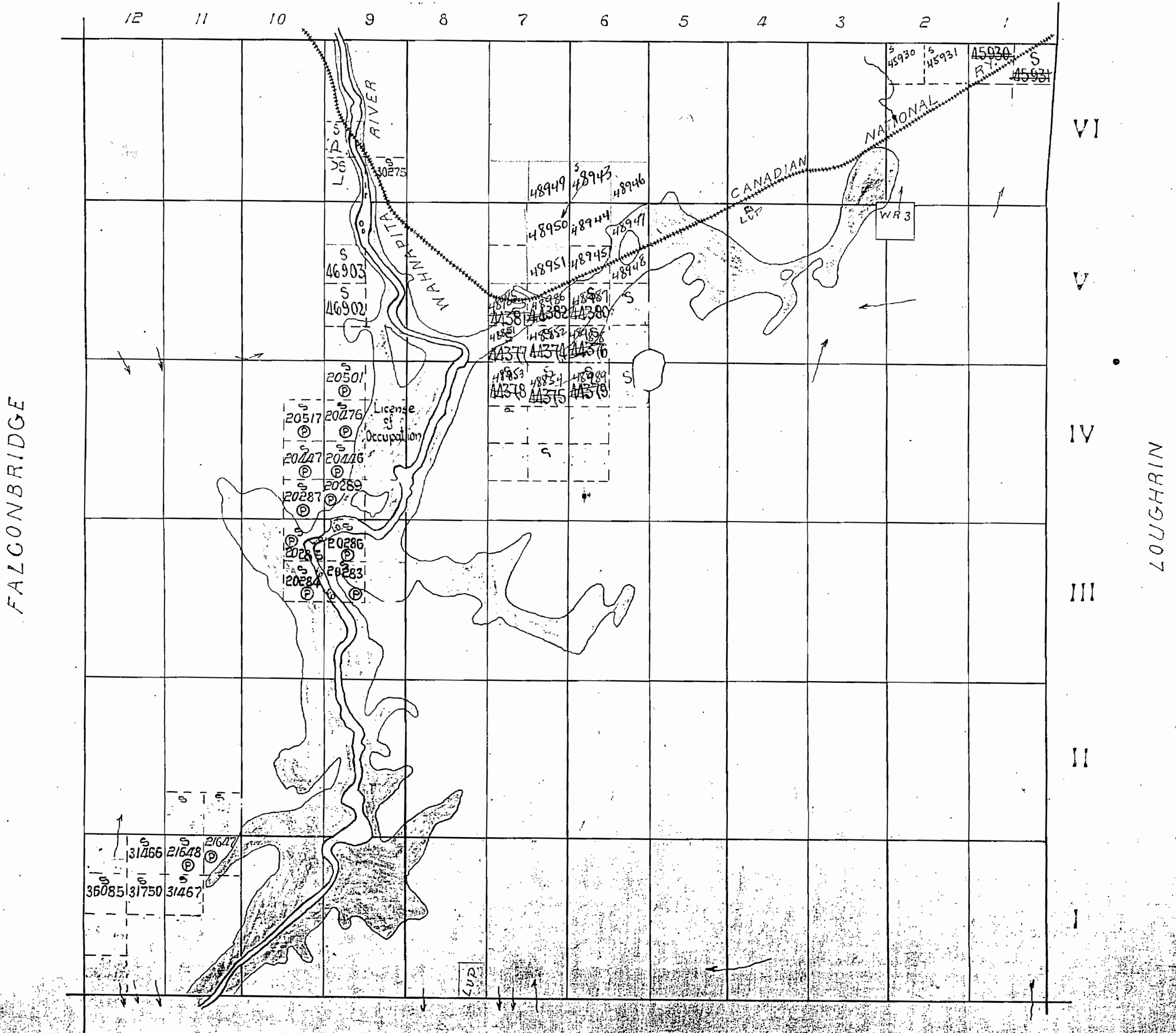
STREET

No. L.R

SLDBURY MINING DIVISION

Scale 40 chains = 1 inch

SCADDING



M1145

AWREY

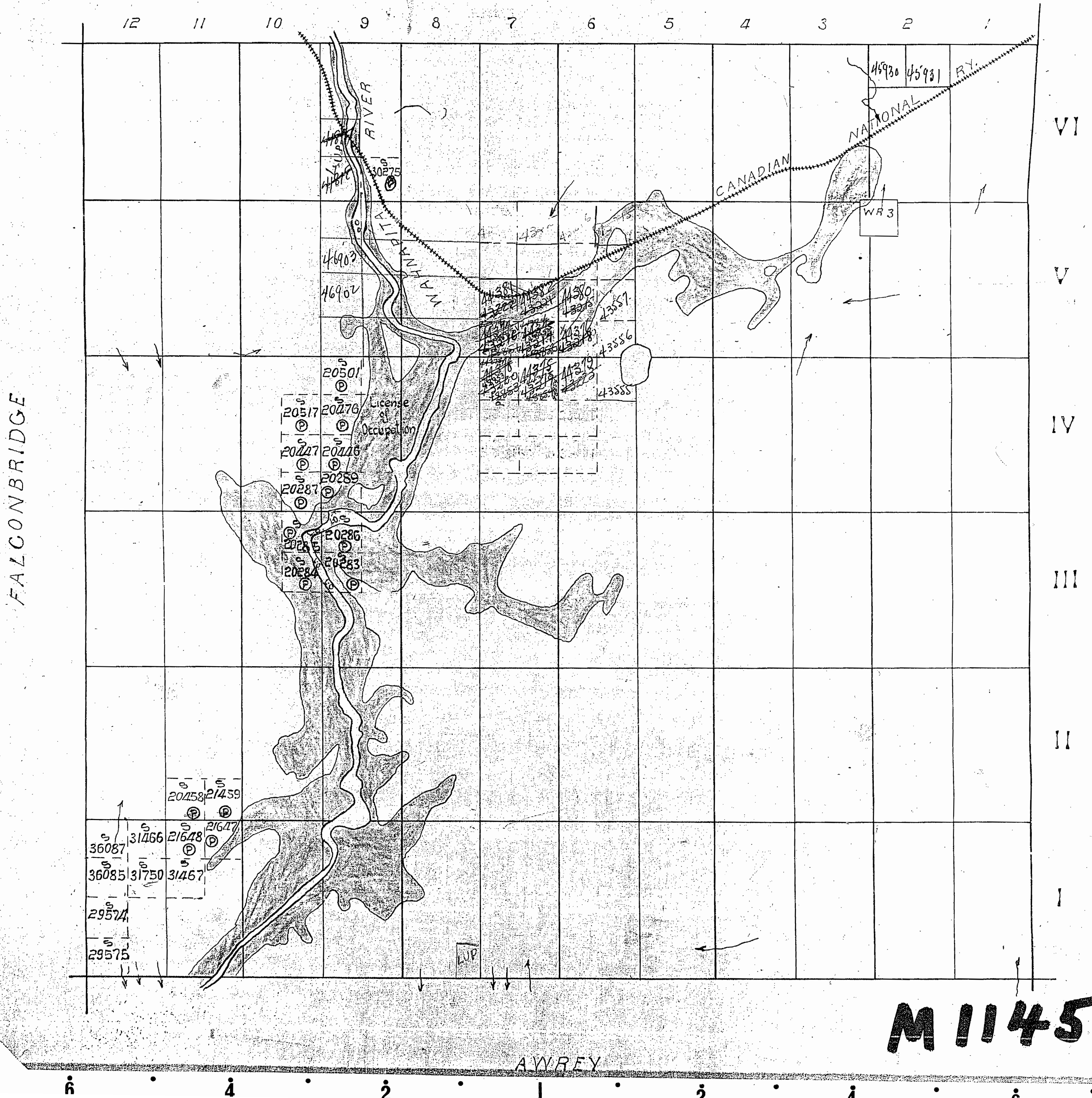
STREET

No L.R.

SUDBURY MINING DIVISION

Scale 40 Chains = 1 inch

SCADDING



THE TOWNSHIP
OF
STREET

DISTRICT OF SUDBURY
SUDBURY MINING
DIVISION

SCALE 1 INCH TO 40 CHAINS.

LEGEND

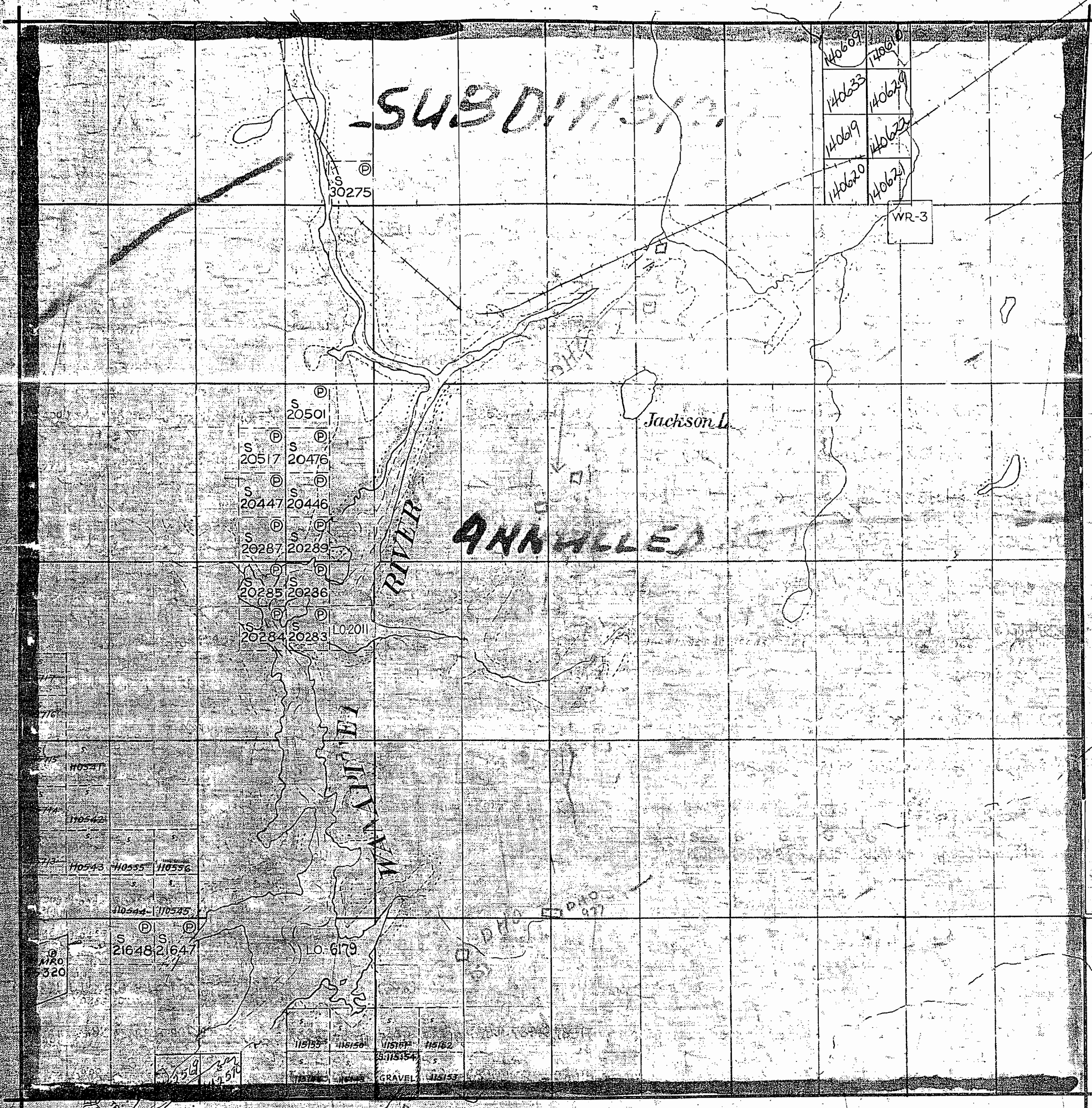
- PATENTED LANDS ⊙
- CROWN LAND SALES ⊙
- LICENSE OF OCCUPATION L.O.
- LOCATED LANDS Loc.
- LEASES L
- IMPROVED ROADS ———
- ROADS ———
- TELEPHONE LINES ———
- POWER TRANSMISSION LINE ———
- CANADIAN NATIONAL RAILWAY ———

NOTES

ORIGINAL RIVER BED SHOWN THUS
OVERFLOW COVERED BY LO-2011

SCADDING TWP.

Old



VI

V

IV

III

II

I

LOUGHRIN TWP.

12 11 10 9 8 7 6 5 4 3 2 1

*wide surface reservations by Dept. of L. & F.
from 1904 to 1910*

AWREY TWP.

M1145

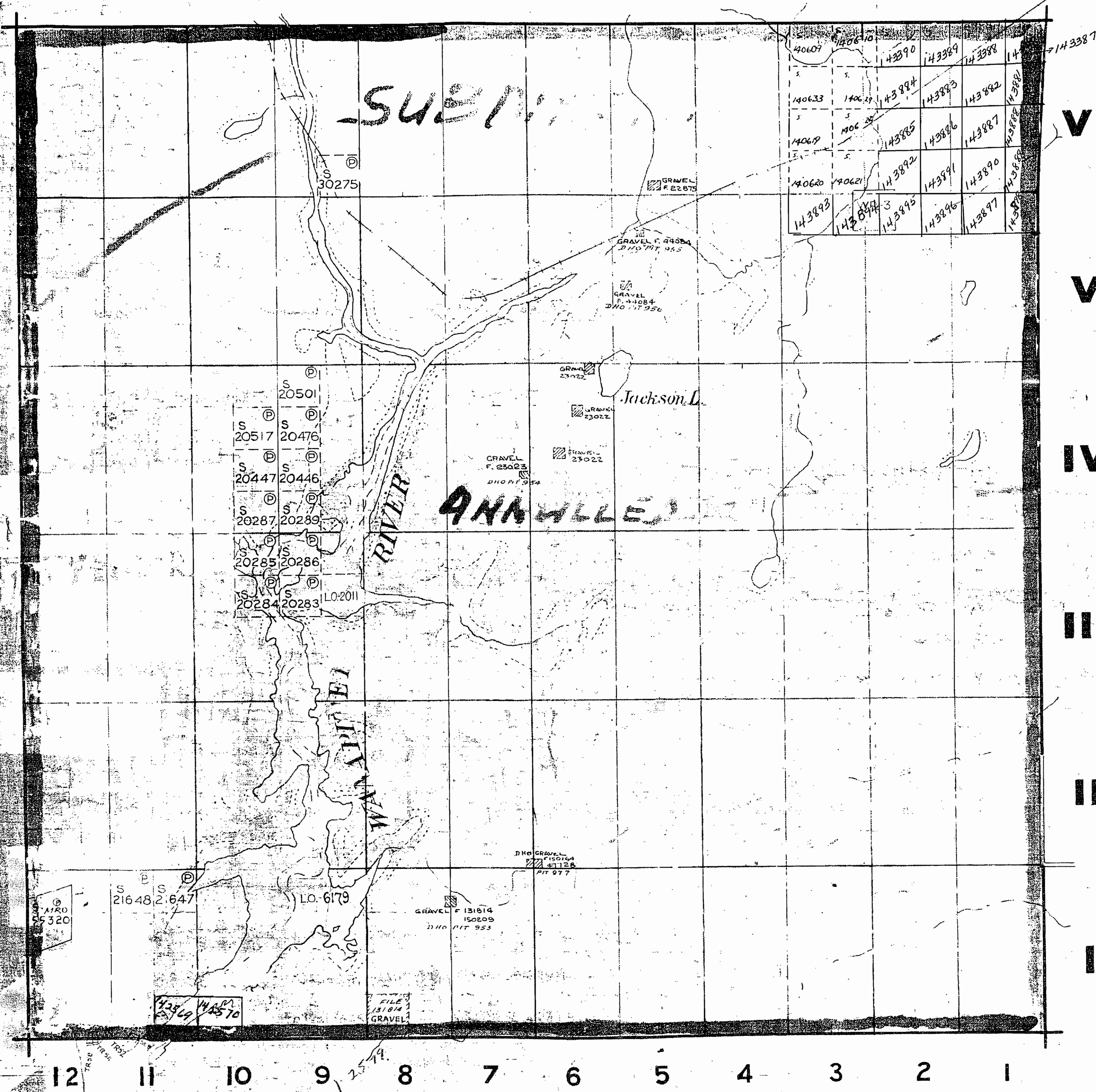
DEPARTMENT of MINES
ONTARIO

SCADDING TWP.

THE TOWNSHIP OF
OF
STREET

DISTRICT OF SUDBURY,
SUDBURY MINING
DIVISION

SCALE 1 INCH TO 40 CHAINS.



LEGEND

- PATENTED LANDS (Symbol: circle with dot)
- CROWN LAND SALES (Symbol: circle with 'S')
- LICENSE OF OCCUPATION (Symbol: circle with 'L')
- LOCATED LANDS (Symbol: circle with 'Loc')
- LEASES (Symbol: circle with 'L')
- IMPROVED ROADS (Symbol: double line)
- ROADS (Symbol: single line)
- TELEPHONE LINES (Symbol: dashed line)
- POWER TRANSMISSION LINE (Symbol: line with cross-ticks)
- CANADIAN NATIONAL RAILWAY (Symbol: line with cross-ticks)

NOTES

ORIGINAL RIVER BED SHOWN THUS
OVERFLOW COVERED BY LO. 6179

400' Surface Rights Reservation around all lakes & rivers.

M1145

DEPARTMENT OF MINES
— ONTARIO

1145

21002 21001

STREET

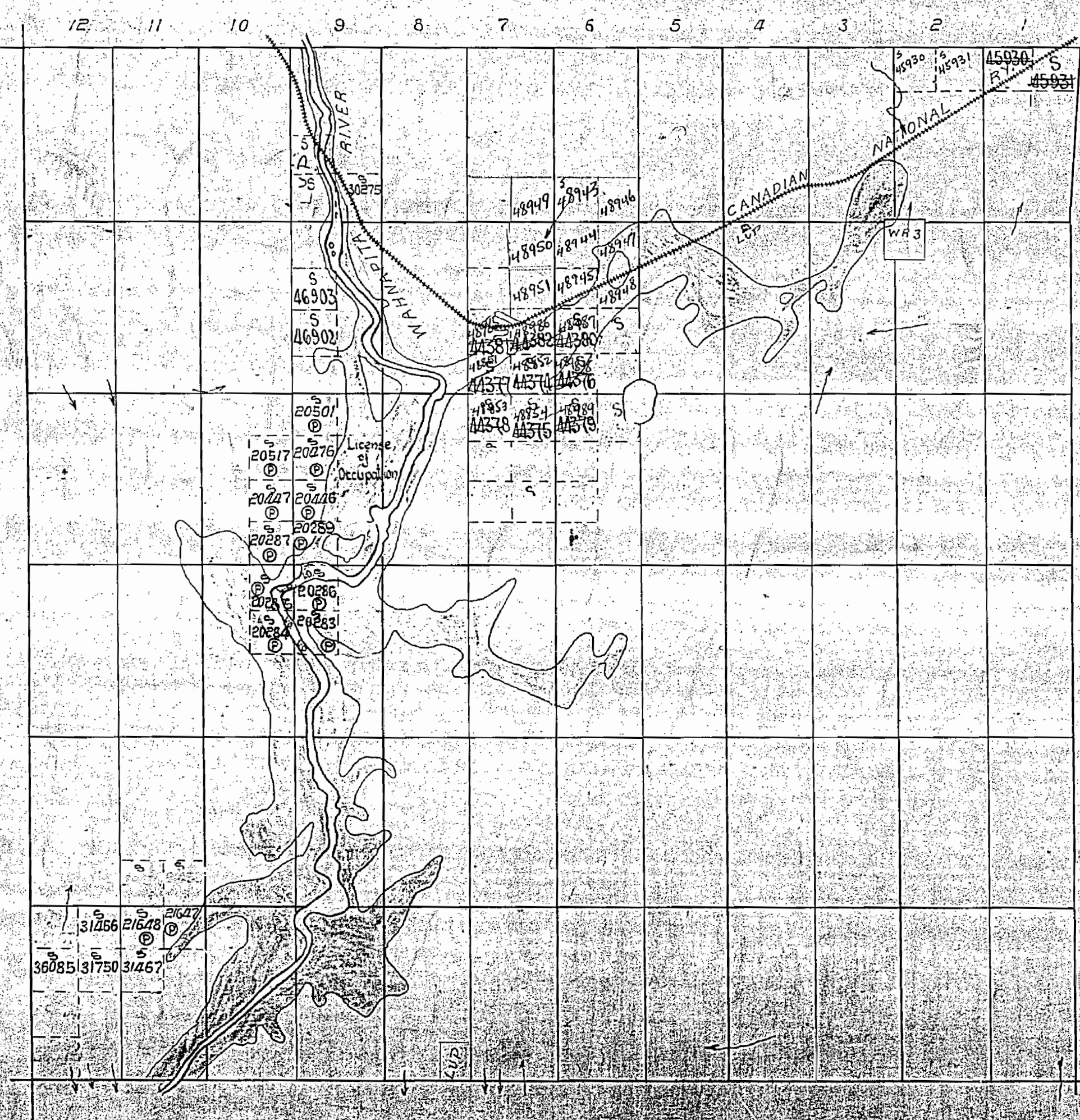
No. LTR

SUDBURY MINING DIVISION

Scale 40 Chains = 1 inch

SCADDING

FALCONBRIDGE



LOUGHRIN

AWREY

M1145

THE TOWNSHIP
OF
STREET

DISTRICT OF SUDBURY

SUDBURY MINING
DIVISION

SCALE 1 INCH TO 40 CHAINS

LEGEND

- PATENTED LANDS ⊙
- CROWN LAND SALES ⊙
- LICENSE OF OCCUPATION LO
- LOCATED LANDS Loc
- LEASES L
- IMPROVED ROADS —
- ROADS —
- TELEPHONE LINES —
- POWER TRANSMISSION LINE —
- CANADIAN NATIONAL RAILWAY —

NOTES

ORIGINAL RIVER BED SHOWN THUS
OVERFLOW COVERED BY LO-2011


400' RES.
GRAND RESERVE
Subj to Section 32

SCADDING TWP.

FALCONBRIDGE TWP.

LOUGHRIN TWP.

AWREY TWP.



12 11 10 9 8 7 6 5 4 3 2 1

200' wide surface reservations by Dept. of L. & F.
shown hereon thus

M 1145

DEPARTMENT OF MINES



SCADDING TWP.

map file

THE TOWNSHIP OF
OF
STREET
DISTRICT OF SUDBURY
SUDBURY MINING
DIVISION

SCALE 1 INCH TO 40 CHAINS


LEGEND

- PATENTED LANDS ⊙
- CROWN LAND SALES ⊙
- LICENSE OF OCCUPATION L.O.
- LOCATED LANDS Loc.
- LEASES L
- IMPROVED ROADS —
- ROADS —
- TELEPHONE LINES —
- POWER TRANSMISSION LINE —
- CANADIAN NATIONAL RAILWAY —

NOTES

ORIGINAL RIVER BED SHOWN THUS
OVERFLOW COVERED BY LO-2011

400' Res.
GRAVEL RESERVATION
5/16 to 7/16
5/16 to
Section 35



12 11 10 9 8 7 6 5 4 3 2 1

200' wide surface reservations by Dept. of L. & F.
shown hereon this

AWREY TWP.

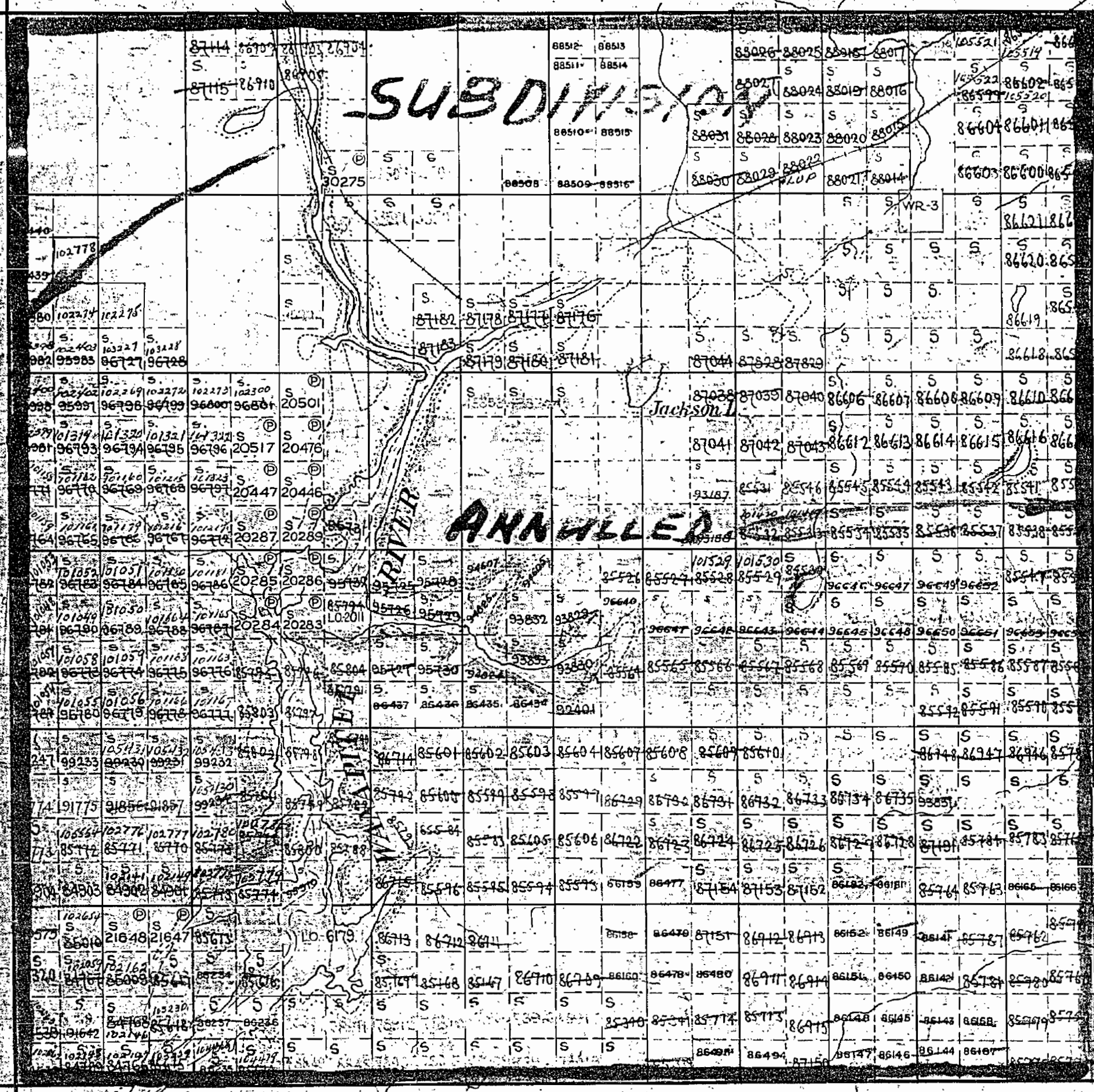
M 1145

SCADDING TWP.

large file
400' res.

Old

THE TOWNSHIP OF
OF
STREET
DISTRICT OF SUDBURY
SUDBURY MINING
DIVISION
SCALE 1 INCH TO 40 CHAINS



VI

V

IV

III

II

I

LOUGHRIN TWP.

LEGEND

- PATENTED LANDS
- CROWN LAND SALES
- LICENSE OF OCCUPATION
- LOCATED LANDS
- LEASES
- IMPROVED ROADS
- ROADS
- TELEPHONE LINES
- POWER TRANSMISSION LINE
- CANADIAN NATIONAL RAILWAY

NOTES

ORIGINAL RIVER BED SHOWN THUS
OVERFLOW COVERED BY LO. 204
6179

Sub. of 53

12 11 10 9 8 7 6 5 4 3 2 1

100' wide surface-reservations by Dept. of L. & C.
shown hereon thus

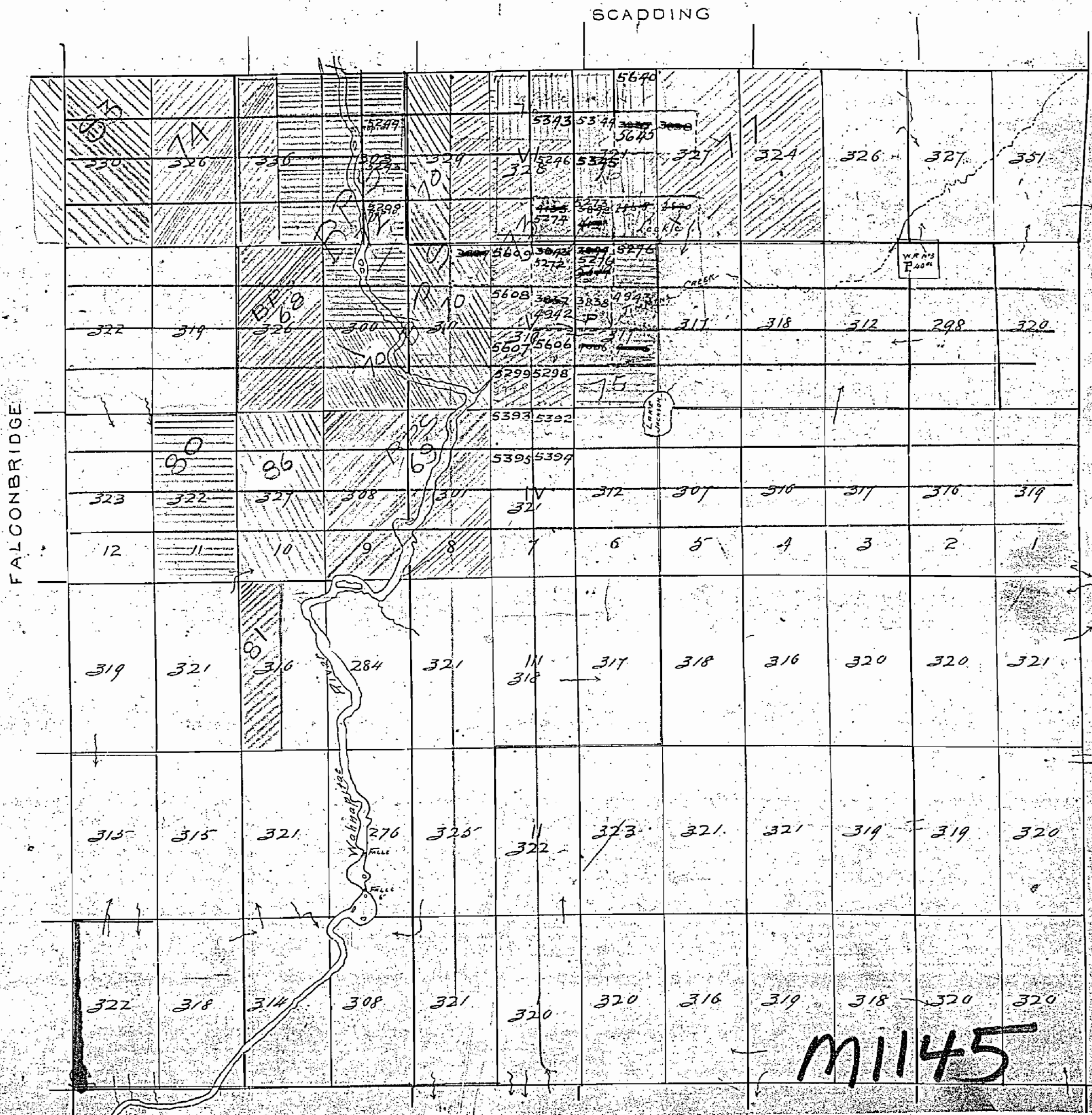
AWREY TWP.

M 1145

DEPARTMENT of MINES
— ONTARIO —

1145

Scale 40 chains to one inch



SCADDING TWP.

Temp file

THE TOWNSHIP OF
STREET
 DISTRICT OF SUDBURY
 SUDBURY MINING DIVISION
 SCALE 1 INCH TO 40 CHAINS

LEGEND

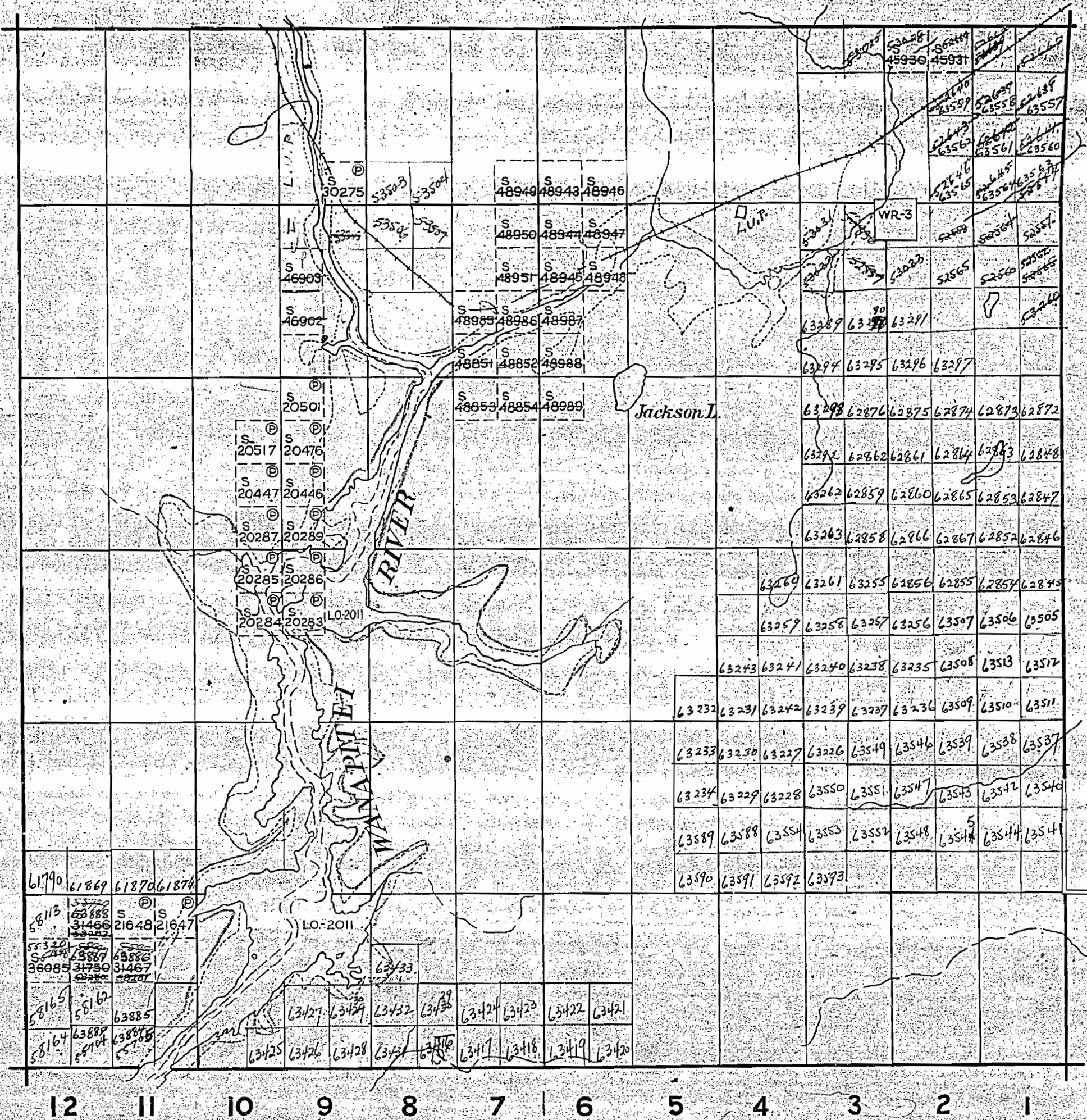
- PATENTED LANDS ⊙
- CROWN LAND SALES ⊙
- LICENSE OF OCCUPATION LO
- LOCATED LANDS Loc
- LEASES L
- IMPROVED ROADS —
- ROADS —
- TELEPHONE LINES —
- POWER TRANSMISSION LINE —
- CANADIAN NATIONAL RAILWAY —

NOTES

ORIGINAL RIVER BED SHOWN THUS
 OVERFLOW COVERED BY LO-2011

FALCONBRIDGE TWP.

LOUGHRIN TWP.

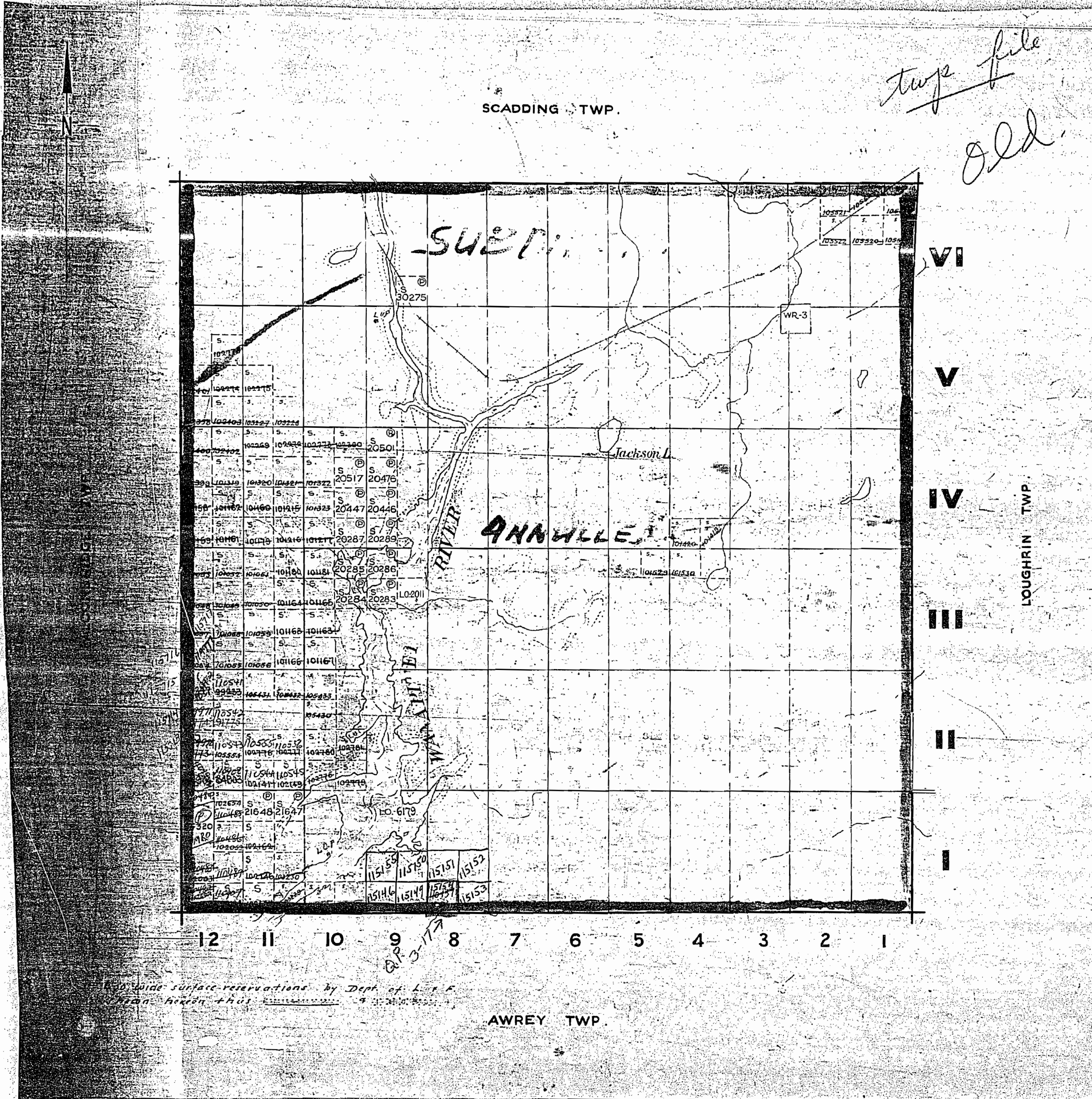


AWREY TWP.



M 1145

DEPARTMENT OF MINES
 ONTARIO



THE TOWNSHIP OF
OF
STREET
DISTRICT OF SUDBURY
SUDBURY MINING
DIVISION

SCALE 1 INCH TO 40 CHAINS.

LEGEND


- PATENTED LANDS ⊙
- CROWN LAND SALES ⊙
- LICENSE OF OCCUPATION L.O.
- LOCATED LANDS Loc.
- LEASES L
- IMPROVED ROADS —
- ROADS —
- TELEPHONE LINES —
- POWER TRANSMISSION LINE —
- CANADIAN NATIONAL RAILWAY —

NOTES

ORIGINAL RIVER BED SHOWN THUS
OVERFLOW COVERED BY L.O. 2011

Sect. 53

*L.O. # 6179 covering
flooding rights by H.E.P.C.
along Navigation River*



1145

SCADDING TWP.

Old

THE TOWNSHIP OF
OF
STREET

DISTRICT OF SUDBURY
SUDBURY MINING
DIVISION


SCALE 1 INCH TO 40 CHAINS.

LEGEND

- PATENTED LANDS ⊙
- CROWN LAND SALES Ⓢ
- LICENSE OF OCCUPATION LO
- LOCATED LANDS Loc
- LEASES L
- IMPROVED ROADS —
- ROADS —
- TELEPHONE LINES —
- POWER TRANSMISSION LINE —
- CANADIAN NATIONAL RAILWAY —

NOTES

ORIGINAL RIVER BED SHOWN THUS
OVERFLOW COVERED BY LO 2011



12 11 10 9 8 7 6 5 4 3 2 1

VI

V

IV

III

II

I

LOUGHRIN TWP.

AWREY TWP.

M1145

DEPARTMENT of MINES
ONTARIO

1145

SCADDING TWP. M.1092

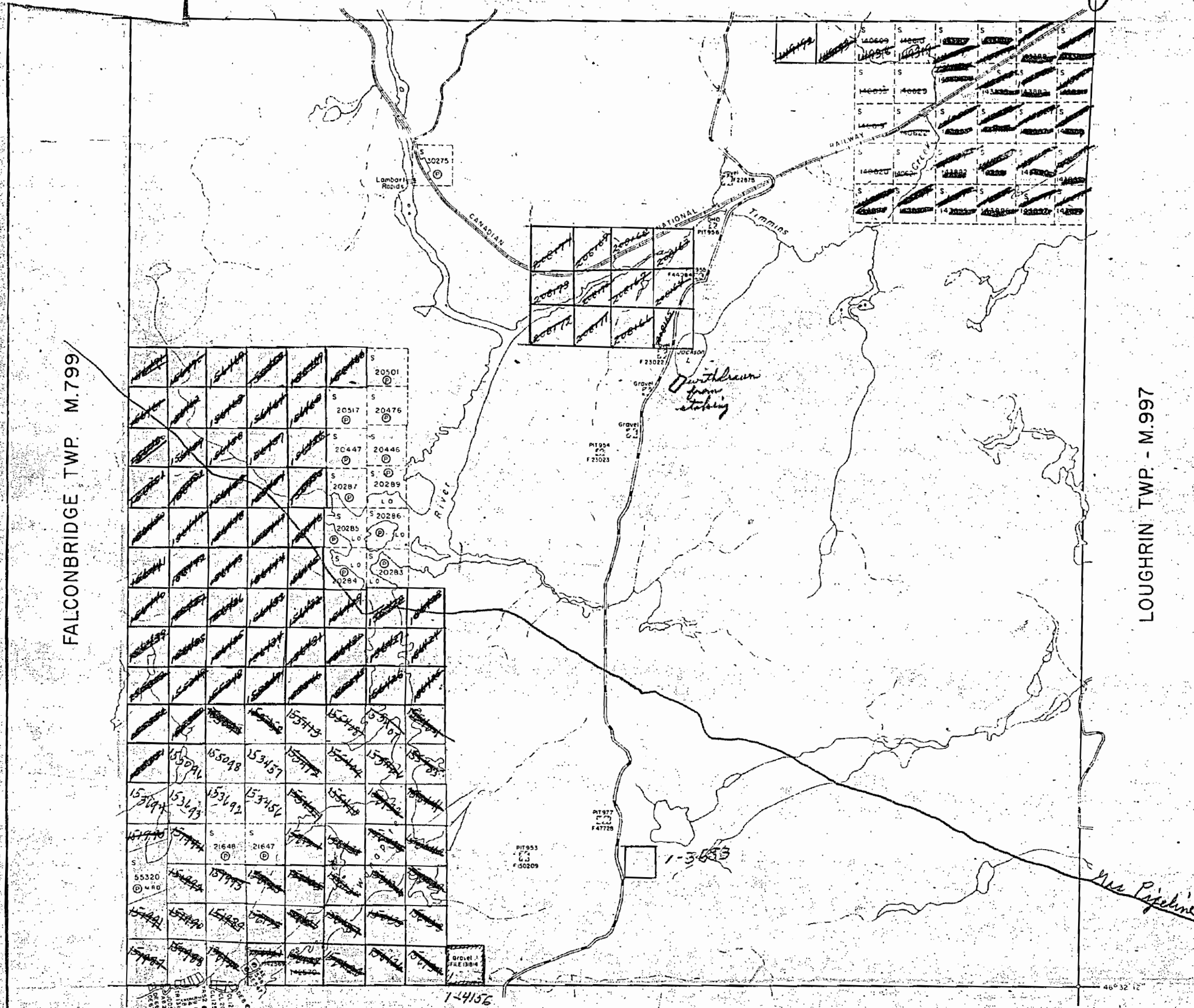
THE TOWNSHIP OF
OF

STREET

DISTRICT OF
SUDBURY

SUDBURY
MINING DIVISION

SCALE: 1-INCH.= 40 CHAINS



LEGEND

PATENTED LAND	Ⓟ
CROWN LAND SALE	C.S.
LEASES	Ⓛ
LOCATED LAND	Loc.
LICENSE OF OCCUPATION	L.O.
MINING RIGHTS ONLY	M.R.O.
SURFACE RIGHTS ONLY	S.R.O.
ROADS	—
IMPROVED ROADS	—
KING'S HIGHWAYS	—
RAILWAYS	—
POWER LINES	—
MARSH OR MUSKOGEE	—
MINES	ⓧ
CANCELLED	Ⓞ

NOTES

- 400' surface rights reservation around all lakes and rivers.
- Summer resort locations patented for surface rights only shown thus ⊙
- Subdivision of this township into lots and concessions annulled 26. Oct. 1953.
- Flooding rights reserved to H.E.P.C. to contour elev. 834' on Wanapitei Lake - L.O. 6179 File: 220

July 30/63

See Pipeline

1-4136

AWREY TWP. - M.640

PLAN NO. M.1145

DEPARTMENT OF MINES
— ONTARIO

SCADDING TWP.

THE TOWNSHIP OF STREET

DISTRICT OF SUDBURY, SUDBURY MINING DIVISION

SCALE 1 INCH TO 40 CHAINS

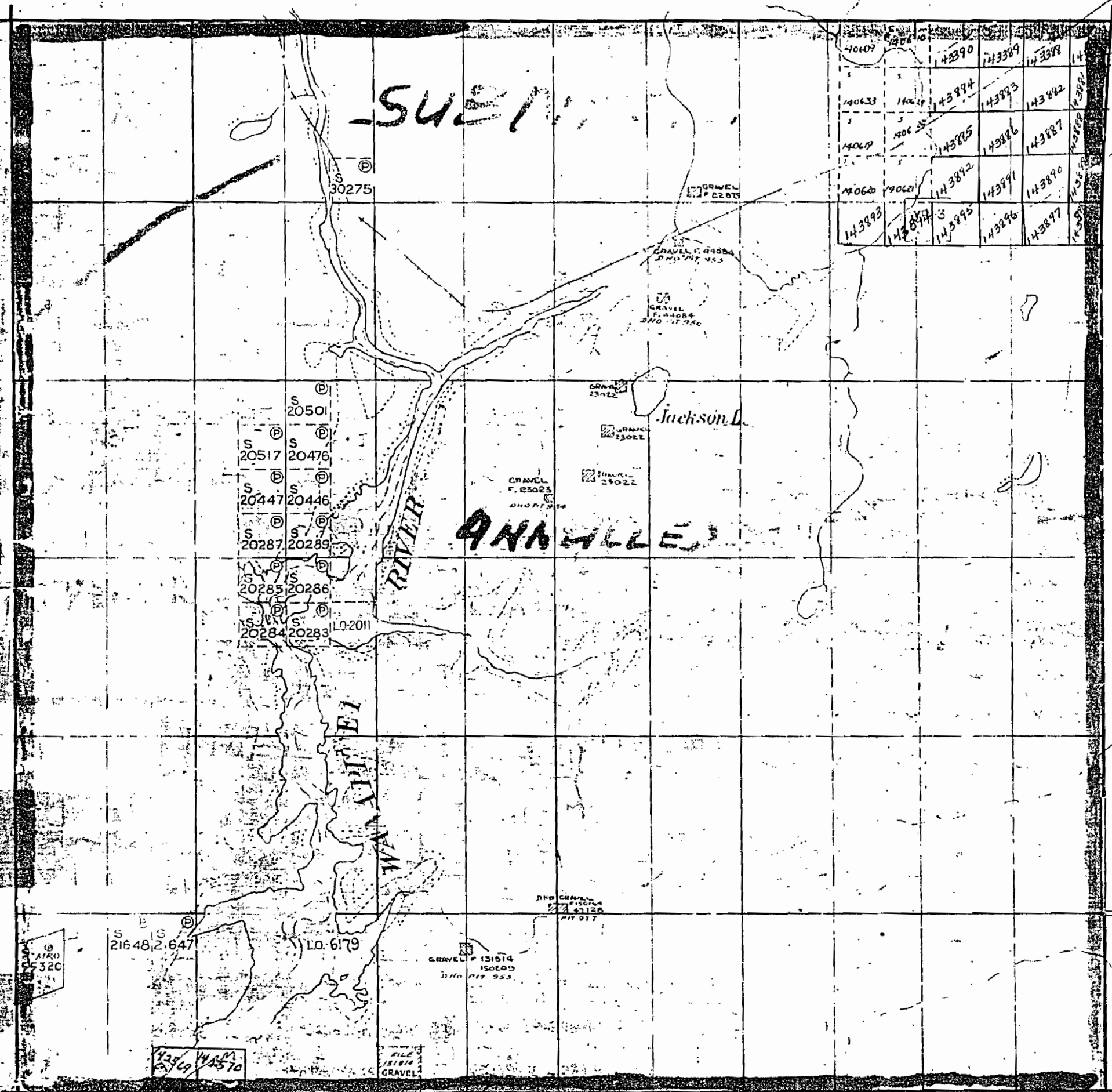
LEGEND

- PATENTED LANDS (P)
- CROWN LAND SALES (S)
- LICENSE OF OCCUPATION (LO)
- LOCATED LANDS (Loc)
- LEASES (L)
- IMPROVED ROADS (—)
- ROADS (—)
- TELEPHONE LINES (—)
- POWER TRANSMISSION LINE (—)
- CANADIAN NATIONAL RAILWAY (—)

NOTES

ORIGINAL RIVER BED SHOWN THUS OVERFLOW COVERED BY LO 6179

400' Surface Rights Reservation around all lakes & rivers.



12 11 10 9 8 7 6 5 4 3 2 1

AWREY TWP.

VI

V

IV

III

II

I

LOUGHRIN TWP.

M1145

SCADDING TWP. - M.1092

SUDBURY RECEIVED
APR 16 1971
A.M. 7,8,9,10,11,12,1,2,3,4,5,6 P.M.

THE TOWNSHIP OF
STREET

DISTRICT OF SUDBURY

SUDBURY MINING DIVISION

SCALE: 1-INCH = 40 CHAINS

LEGEND

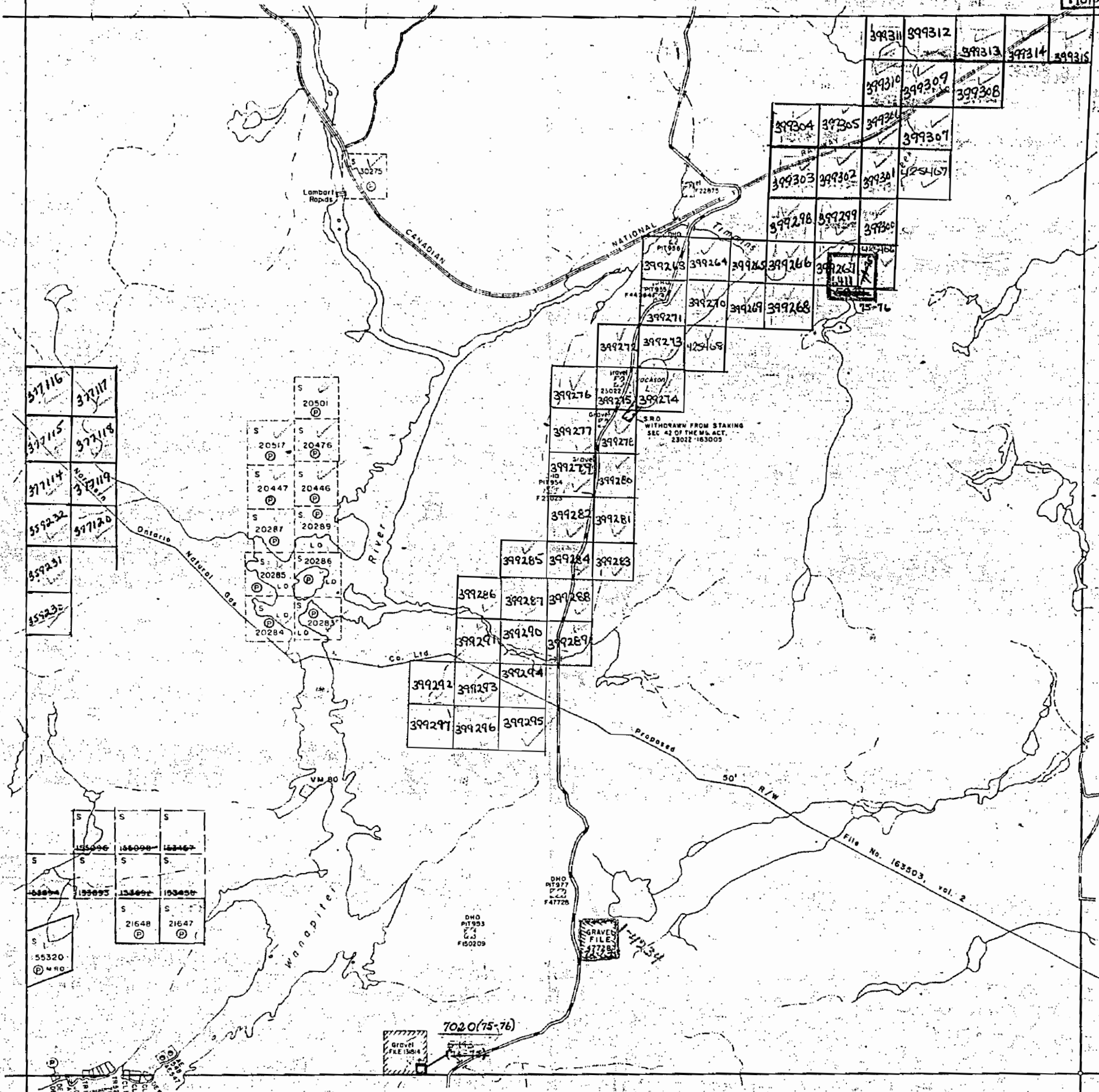
- PATENTED LAND Ⓟ
- CROWN LAND SALE C.S.
- LEASES Ⓛ
- LOCATED LAND Loc.
- LICENSE OF OCCUPATION L.O.
- MINING RIGHTS ONLY M.R.O.
- SURFACE RIGHTS ONLY S.R.O.
- ROADS ———
- IMPROVED ROADS ———
- KING'S HIGHWAYS ———
- RAILWAYS ———
- POWER LINES ———
- MARSH OR MUSKEG ———
- MINES Ⓧ
- CANCELLED C.

NOTES

- 400' surface rights reservation around all lakes and rivers.
- Summer resort locations patented for surface rights only shown thus ⊙
- Subdivision of this township into lots and concessions annulled 26 Oct. 1953.
- Flooding rights reserved to HEPC to contour elev. 834' on Wanapitei Lake - L.O. 6179. File: 220.

FALCONBRIDGE TWP. M.799

LOUGHRIN TWP. - M.997



AWREY TWP. - M.640

STREET
PLAN NO. **M.1145**

ONTARIO
DEPARTMENT OF MINES
AND NORTHERN AFFAIRS

1145

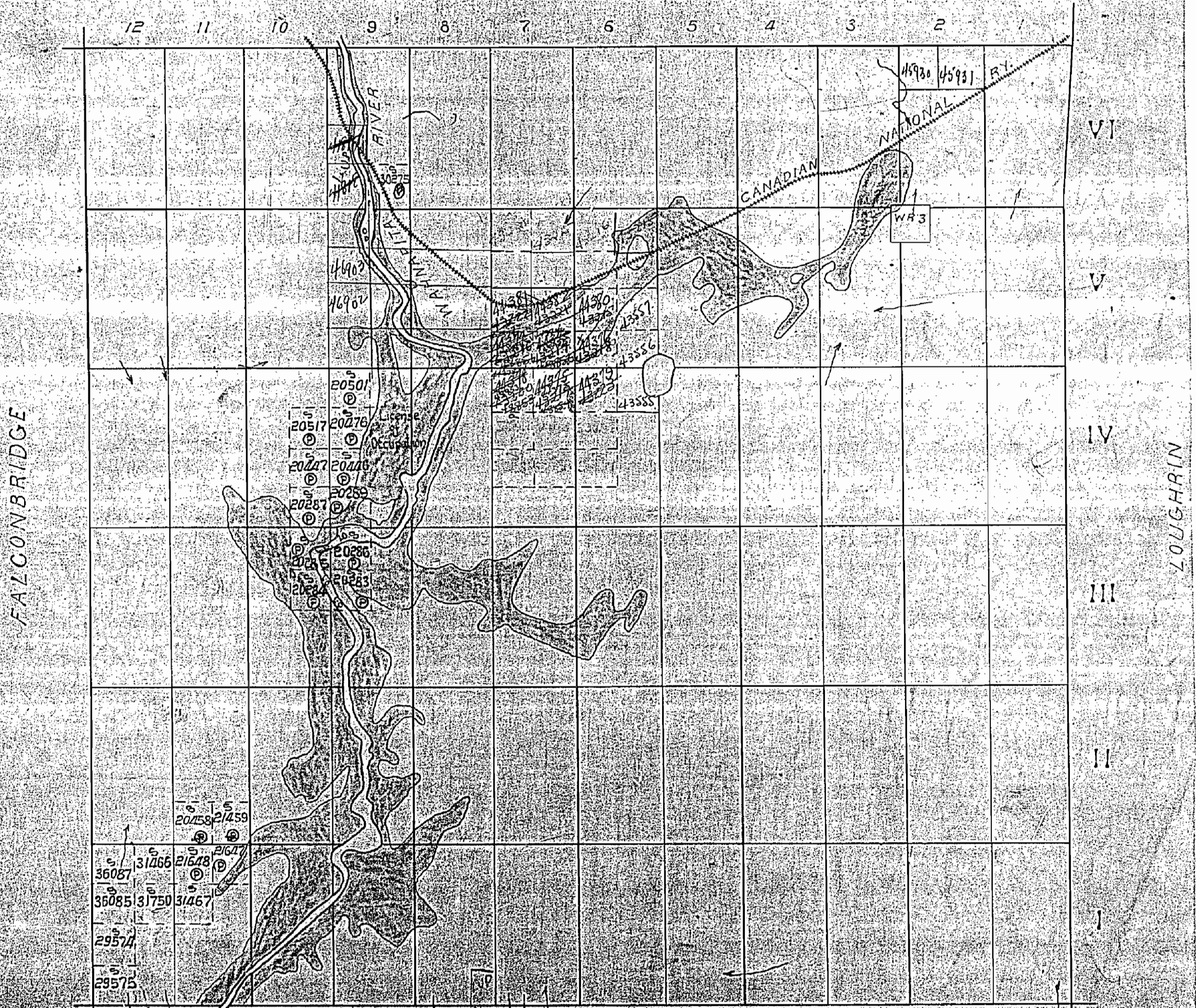
STREET

No L.H.

SUDBURY MINING DIVISION

Scale 40 Chains = 1 Inch

SCADDING



AWREY

M 1145

1145

STREET

DISTRICT OF SUDBURY

Scale 40 chs = 1 inch

SCADDING


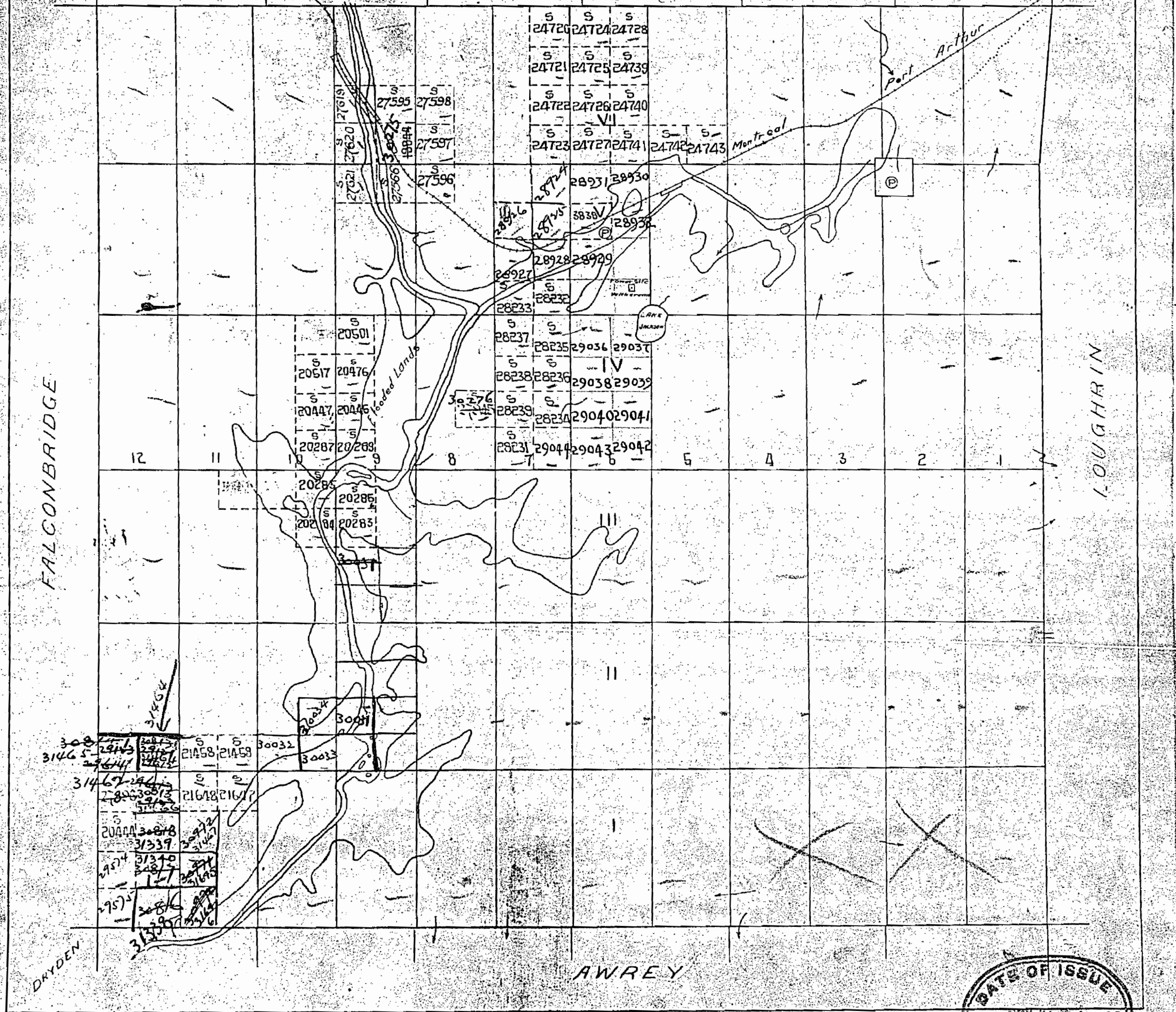
new map

MCCLENNAN

DAVIS

FALCONBRIDGE

LOUGHRIN



M1145

1145

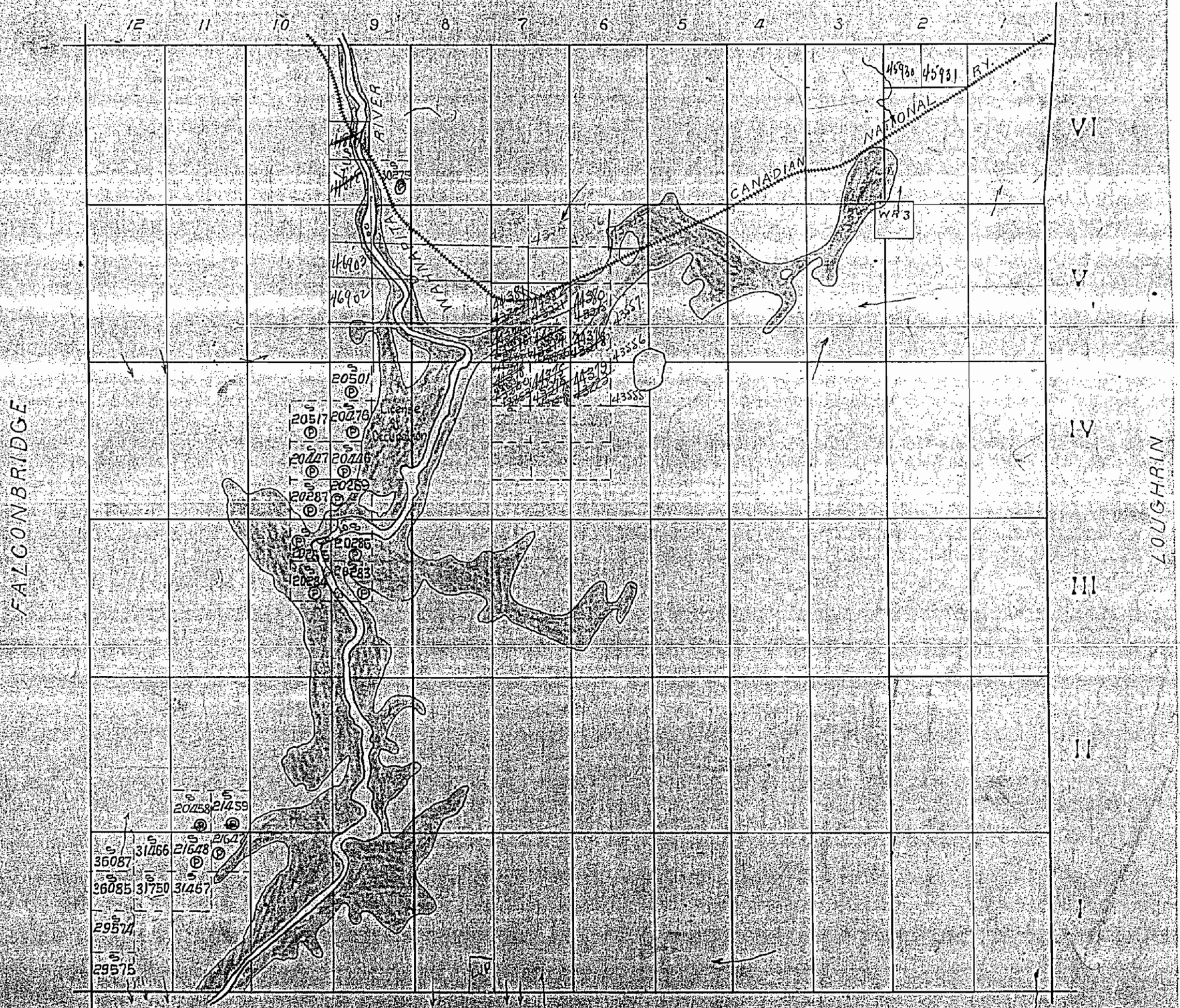
STREET

No L.R.

SUDBURY MINING DIVISION

Scale 40 Chains = 1 Inch

SCADD'ING



M 1145

A WREY


THE TOWNSHIP OF STREET

DISTRICT OF SUDBURY SUDBURY MINING DIVISION

SCALE 1 INCH TO 40 CHAINS

SCADDING TWP.

map file



VI

V

IV

III

II

LOUGHRIN TWP.

LEGEND

- PATENTED LANDS
CROWN LAND SALES
LICENSE OF OCCUPATION
LOCATED LANDS
LEASES
IMPROVED ROADS
ROADS
TELEPHONE LINES
POWER TRANSMISSION LINE
CANADIAN NATIONAL RAILWAY

NOTES

ORIGINAL RIVER BED SHOWN THUS OVERFLOW COVERED BY L.O. 2011

Handwritten notes: '400 feet', 'GRAVEL RESERVED', 'shj to section 35'

12 11 10 9 8 7 6 5 4 3 2 1

200' wide surface reservations by Dept. of L. & C. shown hereon thus

AWREY TWP.

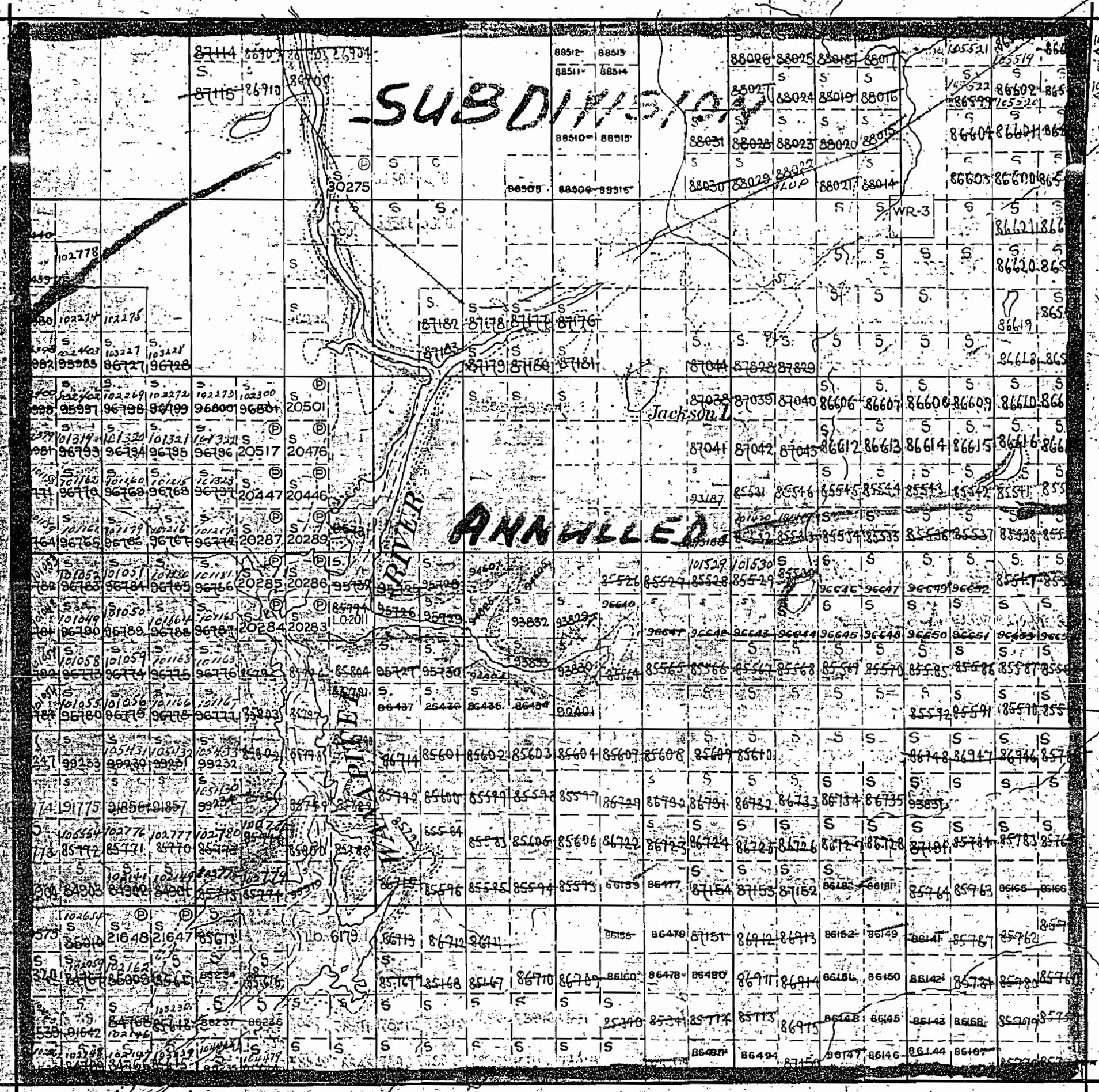
M 1145

SCADDING TWP.

stage file
400' res.

THE TOWNSHIP OF
STREET
DISTRICT OF SUDBURY
SUDBURY MINING DIVISION

SCALE 1 INCH TO 40 CHAINS.



VI

V

IV

III

II

I

LOUGHRIN TWP.

LEGEND

- PATENTED LANDS ⊙
- CROWN LAND SALES ⊙
- LICENSE OF OCCUPATION LO
- LOCATED LANDS Lof
- LEASES L
- IMPROVED ROADS —
- ROADS —
- TELEPHONE LINES —
- POWER TRANSMISSION LINE —
- CANADIAN NATIONAL RAILWAY —

NOTES

ORIGINAL RIVER BED SHOWN THUS
OVERFLOW COVERED BY LO. 204

Sub. of 52

12 11 10 9 8 7 6 5 4 3 2 1

*100' wide surface reservations by Dept. of L. & E.
shown below this*

AWREY TWP.

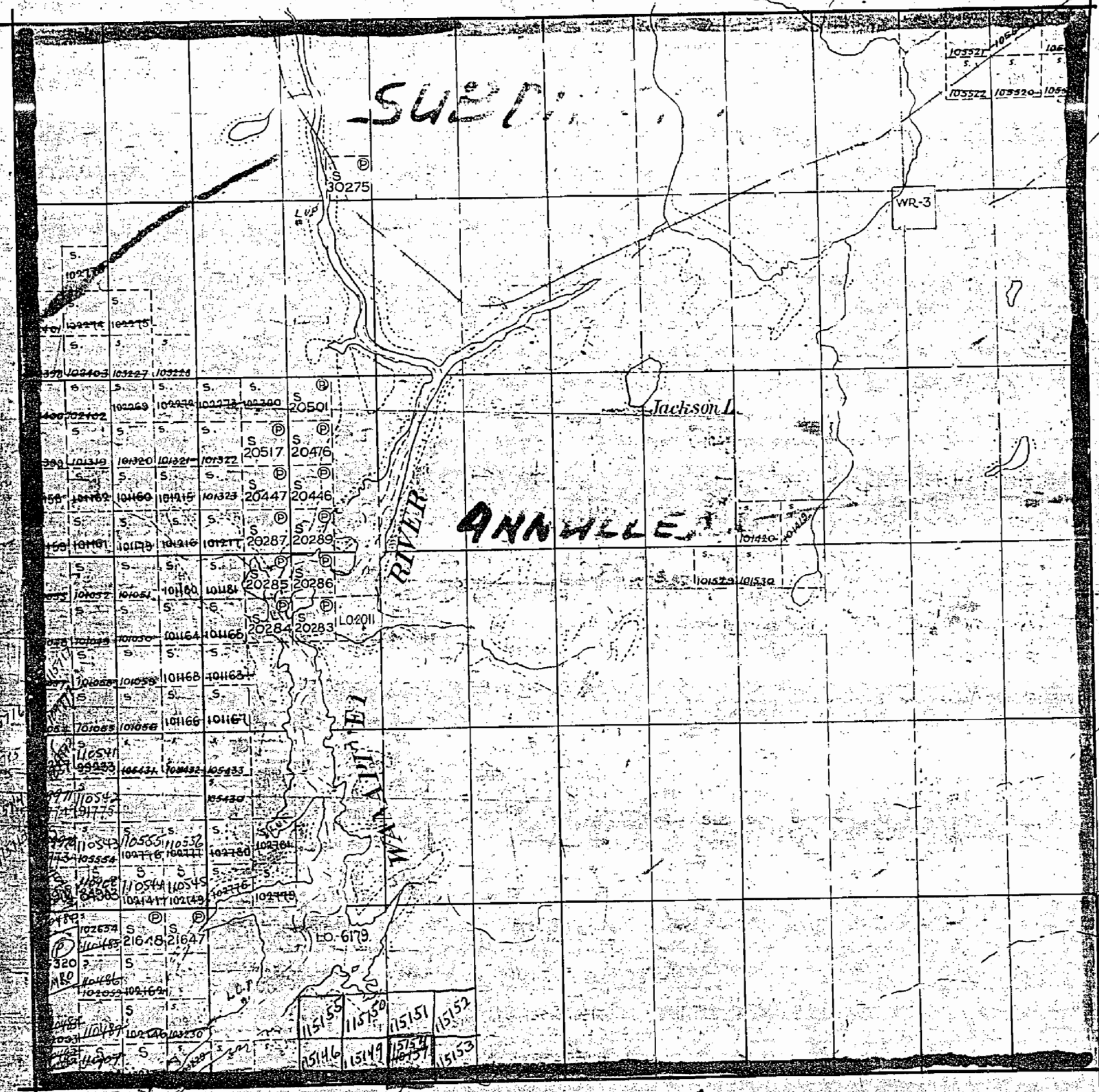
M 1145

SCADDING TWP.

*type file
old*

THE TOWNSHIP OF
OF
STREET
DISTRICT OF SUDBURY
SUDBURY MINING
DIVISION

SCALE 1 INCH TO 40 CHAINS.



VI

V

IV

III

II

I

LOUGHRIN TWP.

LEGEND

PATENTED LANDS	⊙
CROWN LAND SALES	⊙
LICENSE OF OCCUPATION	LO
LOCATED LANDS	Loc
LEASES	L
IMPROVED ROADS	—
ROADS	—
TELEPHONE LINES	—
POWER TRANSMISSION LINE	—
CANADIAN NATIONAL RAILWAY	—

NOTES

ORIGINAL RIVER BED SHOWN THUS
OVERFLOW COVERED BY LO. 2011

Sheet 53

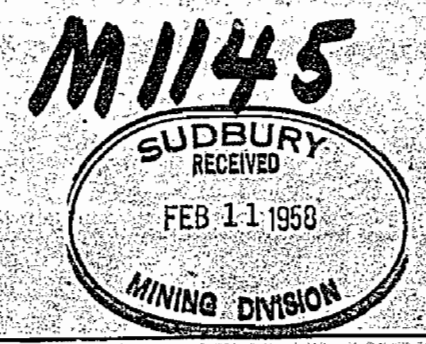
*LO # 6179 covering
flooding rights by H. E. P. Co.
along Wapatee River*

12 11 10 9 8 7 6 5 4 3 2 1

Q.P. 3-17

*wide surface reservations by Dept. of L. & F.
from hereon thus*

AWREY TWP.



DEPARTMENT OF MINES
— ONTARIO —

1145


SCADDING TWP.

Old

THE TOWNSHIP OF
OF
STREET

DISTRICT OF SUDBURY
SUDBURY MINING
DIVISION

SCALE: 1 INCH TO 40 CHAINS.



VI

V

IV

III

II

I

LOUGHRIN TWP.

LEGEND

- PATENTED LANDS
- CROWN LAND SALES
- LICENSE OF OCCUPATION
- LOCATED LANDS
- LEASES
- IMPROVED ROADS
- ROADS
- TELEPHONE LINES
- POWER TRANSMISSION LINE
- CANADIAN NATIONAL RAILWAY

NOTES

ORIGINAL RIVER BED SHOWN THUS
OVERFLOW COVERED BY LO. 2011

12 11 10 9 8 7 6 5 4 3 2 1

AWREY TWP.

M1145

DEPARTMENT OF MINES
ONTARIO

SCADDING TWP. - M.1092

SUBBURY MINING DIV. RECEIVED APR 16 1971 A.M. 7,8,9,10,11,12,1,2,3,4,5,6 P.M.

THE TOWNSHIP OF STREET

DISTRICT OF SUDBURY

SUBBURY MINING DIVISION

SCALE: 1-INCH = 40 CHAINS

LEGEND

- PATENTED LAND (P)
- CROWN LAND SALE (C.S)
- LEASES (L)
- LOCATED LAND (Loc)
- LICENSE OF OCCUPATION (L.O)
- MINING RIGHTS ONLY (M.R.O)
- SURFACE RIGHTS ONLY (S.R.O)
- ROADS
- IMPROVED ROADS
- KING'S HIGHWAYS
- RAILWAYS
- POWER LINES
- MARSH OR MUSKEG
- MINES
- CANCELLED (C)

NOTES

- 400' surface rights reservation around all lakes and rivers.
- Summer resort locations patented for surface rights only shown thus ●
- Subdivision of this township into lots and concessions annulled 26 Oct. 1953.
- Flooding rights reserved to HE.P.C. to contour elev. 834' on Wanapitei Lake - L.O. 6179 File 220.

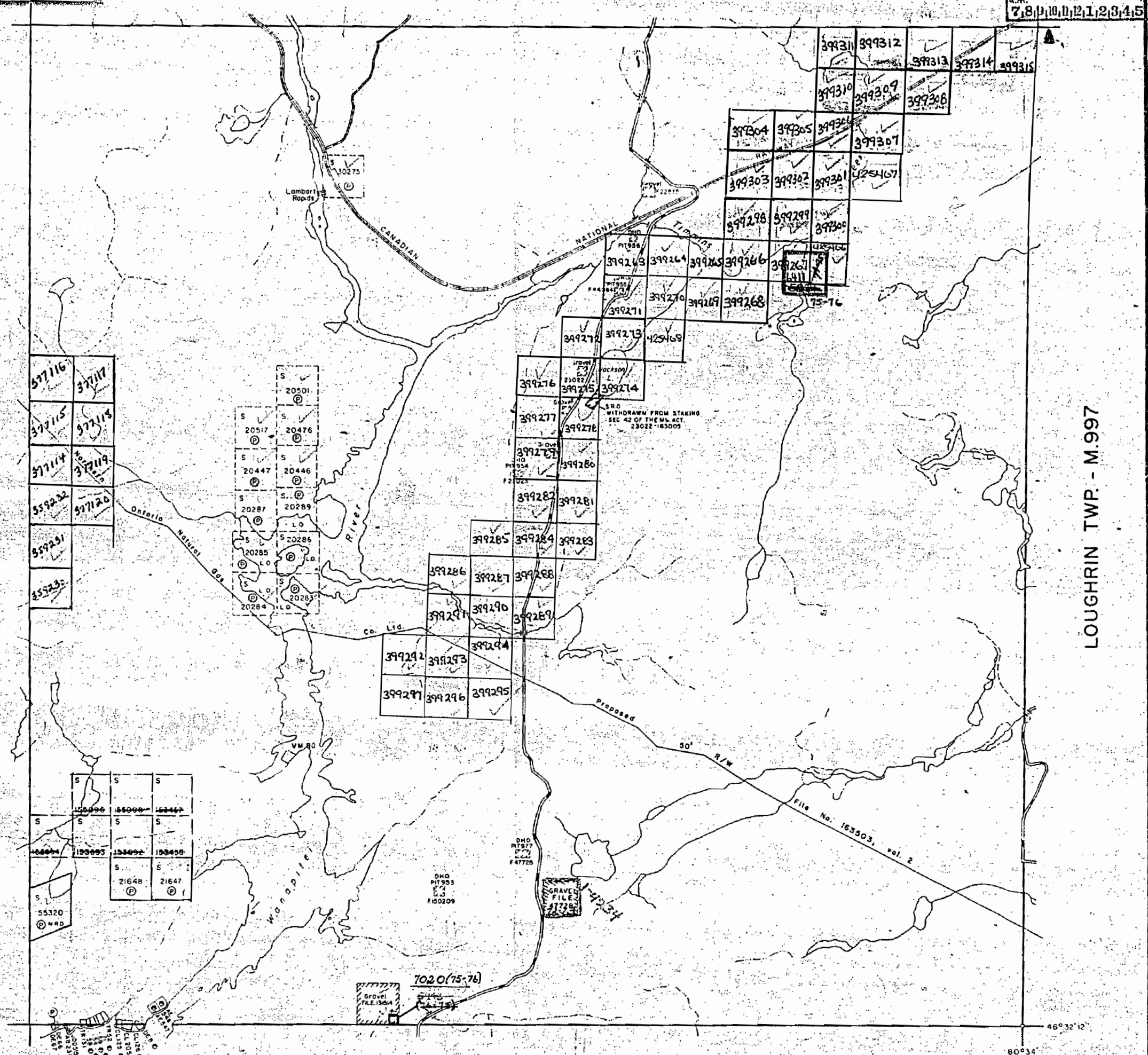
STREET PLAN NO. M.1145

ONTARIO DEPARTMENT OF MINES AND NORTHERN AFFAIRS

FALCONBRIDGE TWP. M.799

LOUGHRIN TWP. - M.997

AWREY TWP. - M.640



46° 32' 12"

80° 34'

OFFICE USE ONLY

SCADDING TWP. - M.1092

THE TOWNSHIP OF

STREET

DISTRICT OF SUDBURY

SUDBURY MINING DIVISION

SCALE: 1-INCH = 40 CHAINS.

LEGEND

PATENTED LAND	(P)
CROWN LAND SALE	(C.S.)
LEASES	(L)
LOCATED LAND	(L.O.)
LICENSE OF OCCUPATION	(L.O.)
MINING RIGHTS ONLY	(M.R.O.)
SURFACE RIGHTS ONLY	(S.R.O.)
ROADS	(ROAD)
IMPROVED ROADS	(IMPR. ROAD)
KING'S HIGHWAYS	(KING'S HWY)
RAILWAYS	(RAILWAY)
POWER LINES	(POWER LINE)
MARSH OR MUSKIEG	(MARSH)
MINES	(MINE)
CANCELLED	(C)

NOTES

400' surface rights reservation around all lakes and rivers.

Summer resort locations patented for surface rights only shown thus (P)

Subdivision of this township into lots and concessions annulled 26 Oct. 1953.

Flooding rights reserved to HE.P.C. to contour elev. 834' on Wanapitei Lake - L.O. 6179, File: 220.

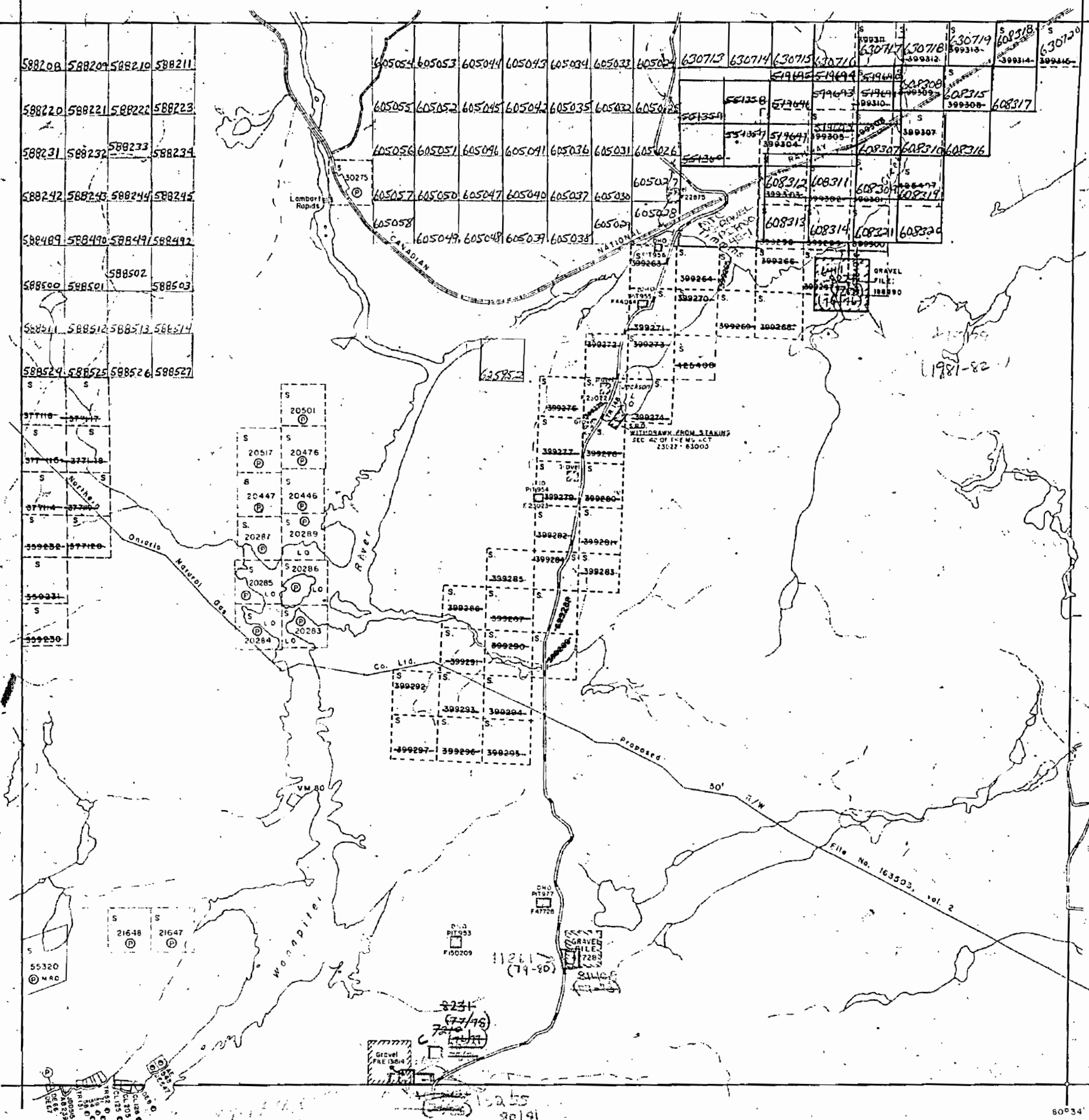
DATE OF ISSUE
OCT 20 1975

STREET
PLAN NO. M.1145

ONTARIO
MINISTRY OF NATURAL RESOURCES
SURVEYS AND MAPPING BRANCH

FALCONBRIDGE TWP. M.799

LOUGHRIN TWP. - M.997



AWREY TWP. - M.640

46° 32' 12" 60° 34'

SCADDING TWP. - M.1092

THE TOWNSHIP OF
OF
STREET

DISTRICT OF
SUDBURY

-SUDBURY
MINING DIVISION

SCALE: 1-INCH 40 CHAINS

LEGEND

PATENTED LAND	Ⓟ
CROWN LAND SALE	C.S.
LEASES	Ⓛ
LOCATED LAND	Loc.
LICENSE OF OCCUPATION	L.O.
MINING RIGHTS ONLY	M.R.O.
SURFACE RIGHTS ONLY	S.R.O.
ROADS	—
IMPROVED ROADS	—
KING'S HIGHWAYS	—
RAILWAYS	—
POWER LINES	—
MARSH OR MUSKEG	—
MINES	Ⓧ
CANCELLED	Ⓞ

NOTES

- 400' surface rights reservation around all lakes and rivers.
- Summer resort locations patented for surface rights only shown thus ⊙
- Subdivision of this township into lots and concessions annulled 26 Oct. 1953.
- Flooding rights reserved to H.E.P.C. to contour elev. 834' on Wanapitei Lake - L.O. 6179. File: 220
- Areas withdrawn from staking under Section 43 of the Mining Act, R.S.O. 1970.

Order No.	File	Date	Disposition
Ⓟ	Sec. 42, R.S.O. 1960, 163005		S.R.O.

STREET

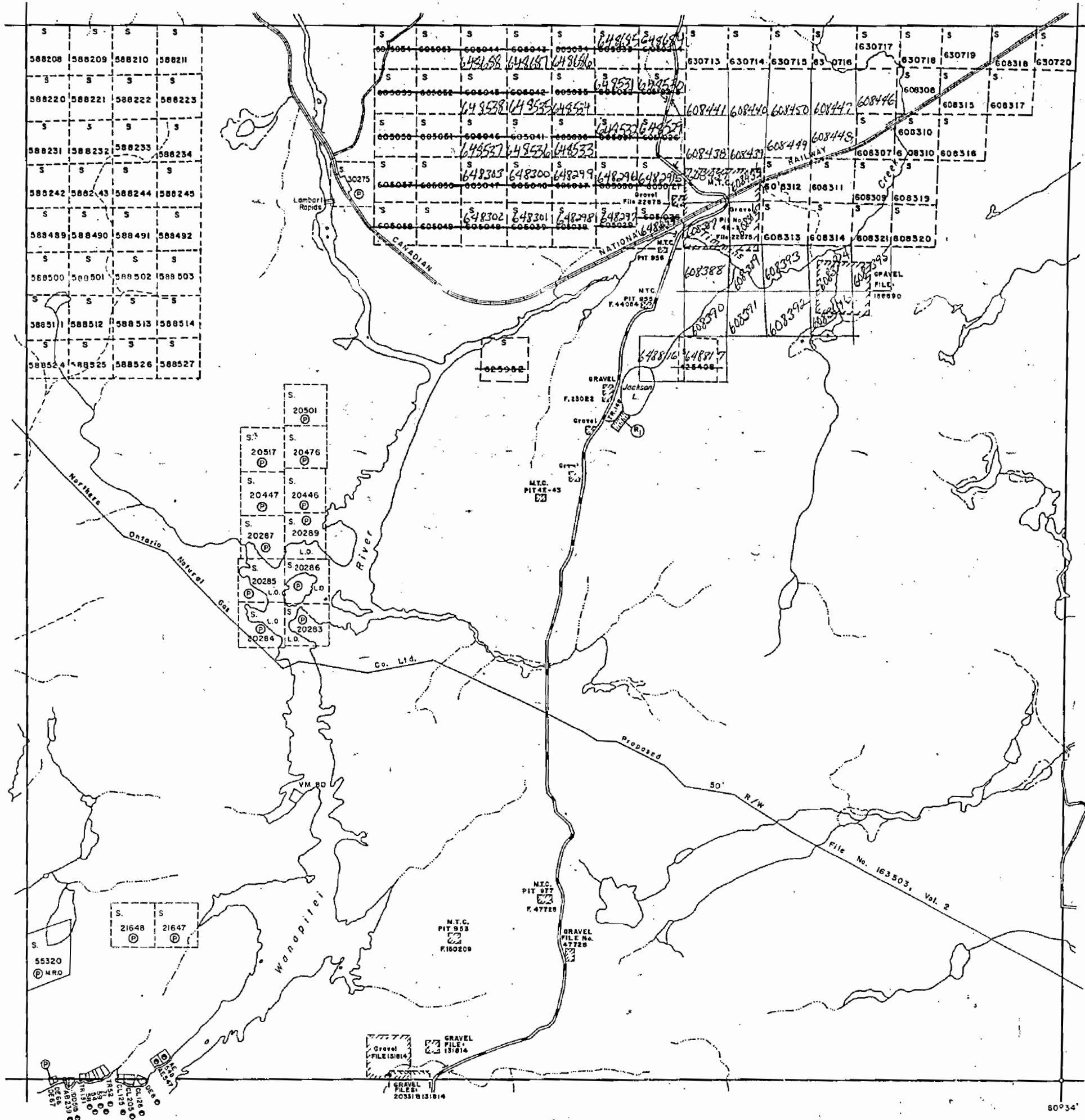
DATE OF ISSUE
JAN 19 1982
Ministry of Natural Resources
TORONTO

PLAN NO. **M.1145**

ONTARIO
MINISTRY OF NATURAL RESOURCES
SURVEYS AND MAPPING BRANCH

FALCONBRIDGE TWP. M.799

LOUGHRIN TWP. - M.997



AWREY TWP. - M.640

46°32'12"
80°34'

1145

STREET 2702

STREET

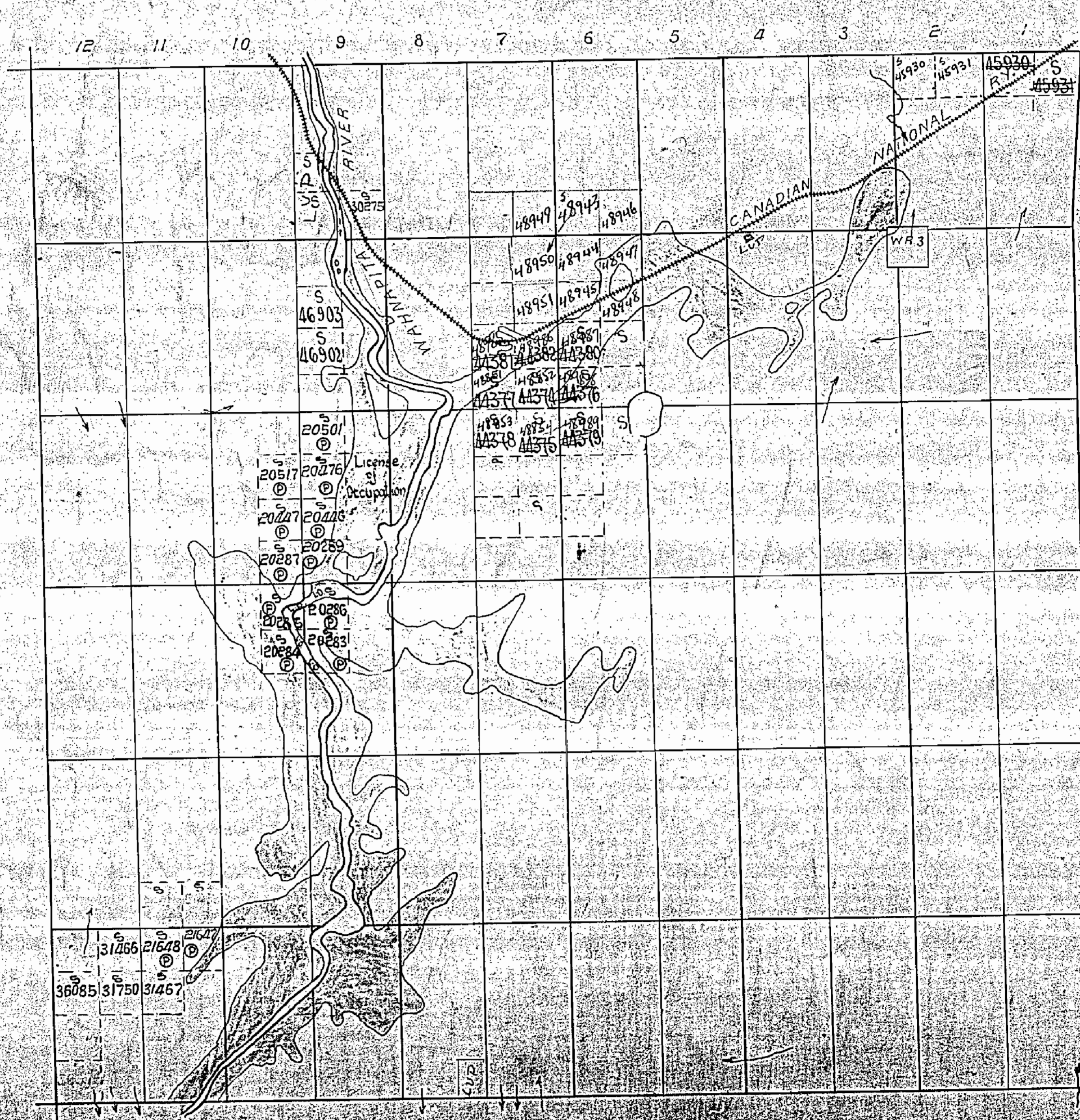
To LTR

SUDBURY MINING DIVISION

Scale 40 Chains = 1 inch

SCADDING

FALCONBRIDGE



LOUGHRIN

M 1145

LAWREY

1145

SCADDING TWP. - M.1092

THE TOWNSHIP OF
OF

STREET

DISTRICT OF
SUDBURY

SUDBURY
MINING DIVISION

SCALE: 1-INCH = 40 CHAINS

LEGEND

PATENTED LAND	Ⓟ
CROWN LAND SALE	C.S.
LEASES	Ⓛ
LOCATED LAND	Loc
LICENSE OF OCCUPATION	L.O.
MINING RIGHTS ONLY	M.R.O.
SURFACE RIGHTS ONLY	S.R.O.
ROADS	—
IMPROVED ROADS	—
KING'S HIGHWAYS	—
RAILWAYS	—
POWER LINES	—
MARSH OR MUSKEG	—
MINES	—
CANCELLED	—

NOTES

- 400' surface rights reservation around all lakes and rivers.
- Summer resort locations patented for surface rights only shown thus Ⓟ
- Subdivision of this township into lots and concessions annulled 26 Oct 1953.
- Flooding rights reserved to H.E.P.C. to contour elev. 834' on Wanapitei Lake - L.O. 6179 File: 220.

July 30/53

Mrs. Pichini

PLAN NO. **M.1145**

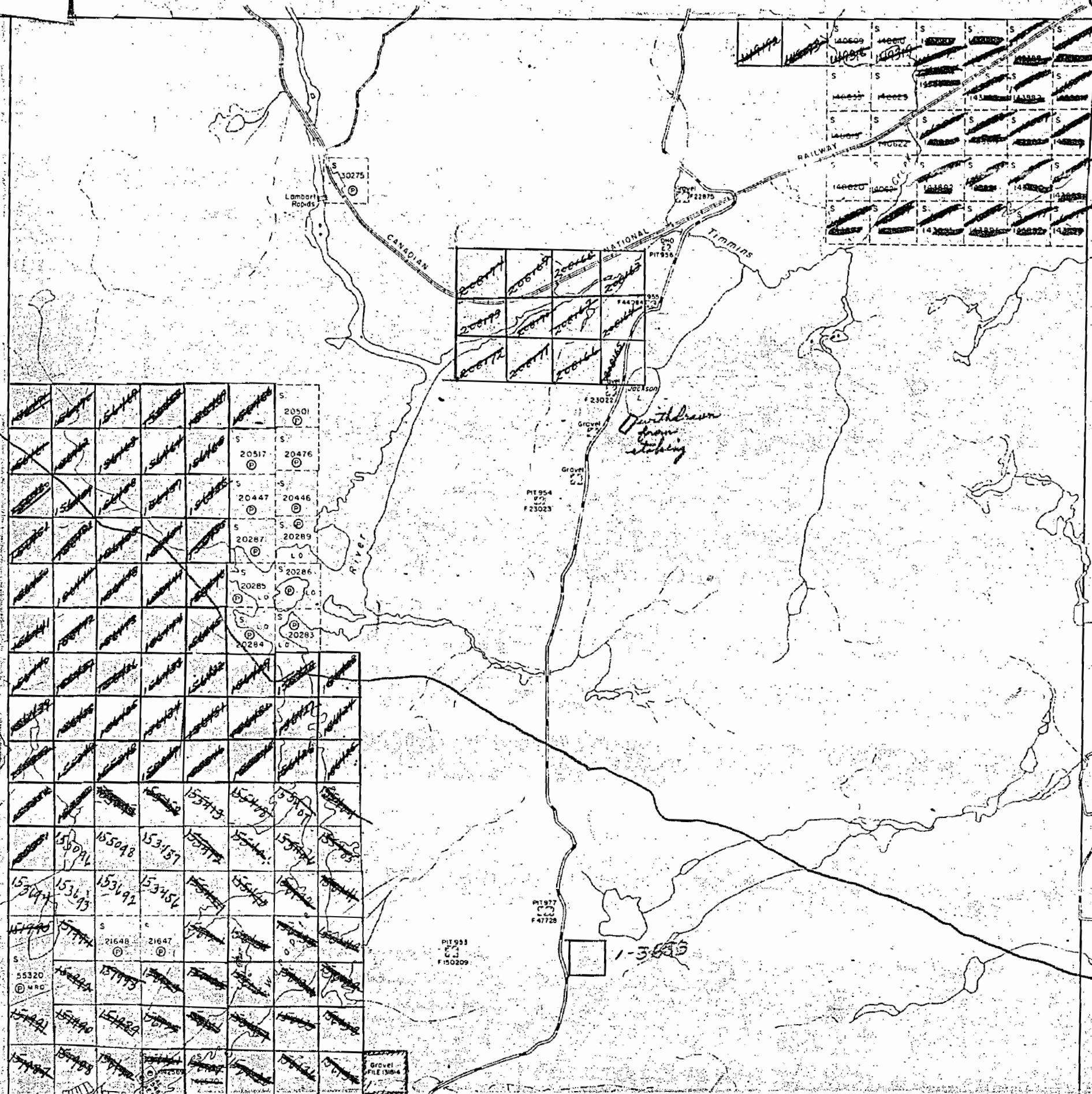
DEPARTMENT OF MINES

— ONTARIO —

FALCONBRIDGE TWP. - M.799

LOUGHRIN TWP. - M.997

AWREY TWP. - M.640



1145

STREET

DISTRICT OF SUDBURY

Scale 40chs = 1inch

S. CADDING

new map

MCCLENNAN

DAVIS

FALCONBRIDGE

LOUGHRIN

AWREY

308
31465
27644
31467
20444
29574
29575

31465
29443
29444
29445
29446
31337
31340
29574
29575

21458
21459
21672
21677
30032
30033

20285
20286
20287
20288
20289
20290
20291
20292
20293
20294
20295
20296
20297
20298
20299
20300
20301
20302
20303
20304
20305
20306
20307
20308
20309
20310
20311
20312
20313
20314
20315
20316
20317
20318
20319
20320
20321
20322
20323
20324
20325
20326
20327
20328
20329
20330
20331
20332
20333
20334
20335
20336
20337
20338
20339
20340
20341
20342
20343
20344
20345
20346
20347
20348
20349
20350
20351
20352
20353
20354
20355
20356
20357
20358
20359
20360
20361
20362
20363
20364
20365
20366
20367
20368
20369
20370
20371
20372
20373
20374
20375
20376
20377
20378
20379
20380
20381
20382
20383
20384
20385
20386
20387
20388
20389
20390
20391
20392
20393
20394
20395
20396
20397
20398
20399
20400

M1145





SCADDING TWP.

Temp file

THE TOWNSHIP OF
OF
STREET

DISTRICT OF SUDBURY
SUDBURY MINING
DIVISION

SCALE 1 INCH TO 40 CHAINS

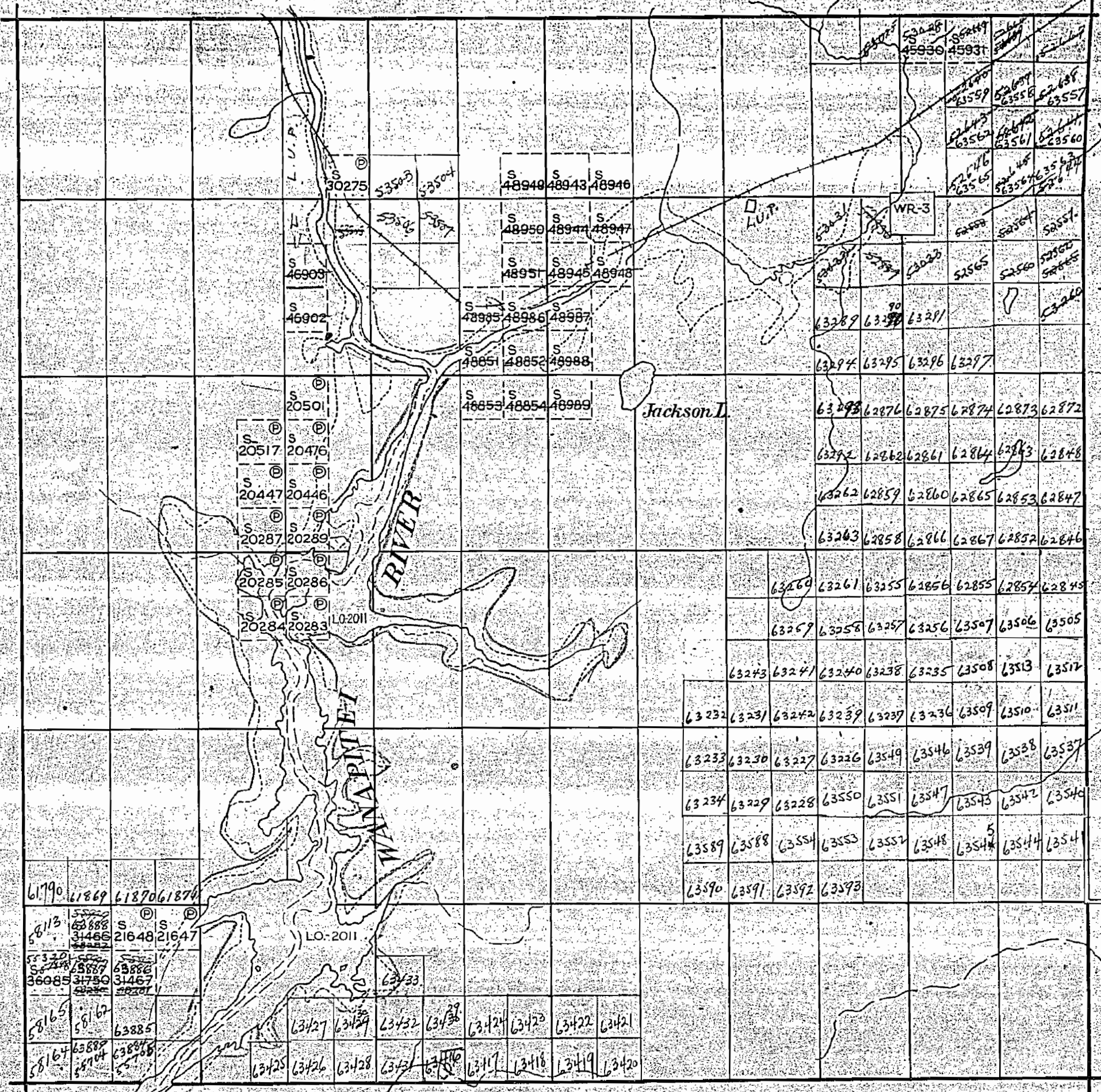
LEGEND

- PATENTED LANDS ⊙
- CROWN LAND SALES ⊙
- LICENSE OF OCCUPATION LO
- LOCATED LANDS Loc
- LEASES L
- IMPROVED ROADS —
- ROADS —
- TELEPHONE LINES —
- POWER TRANSMISSION LINE —
- CANADIAN NATIONAL RAILWAY —

NOTES

ORIGINAL RIVER BED SHOWN THUS
OVERFLOW COVERED BY LO-2011

FALCONBRIDGE TWP.



VI

V

IV

III


II

I

LOUGHRIN TWP.

12 11 10 9 8 7 6 5 4 3 2 1

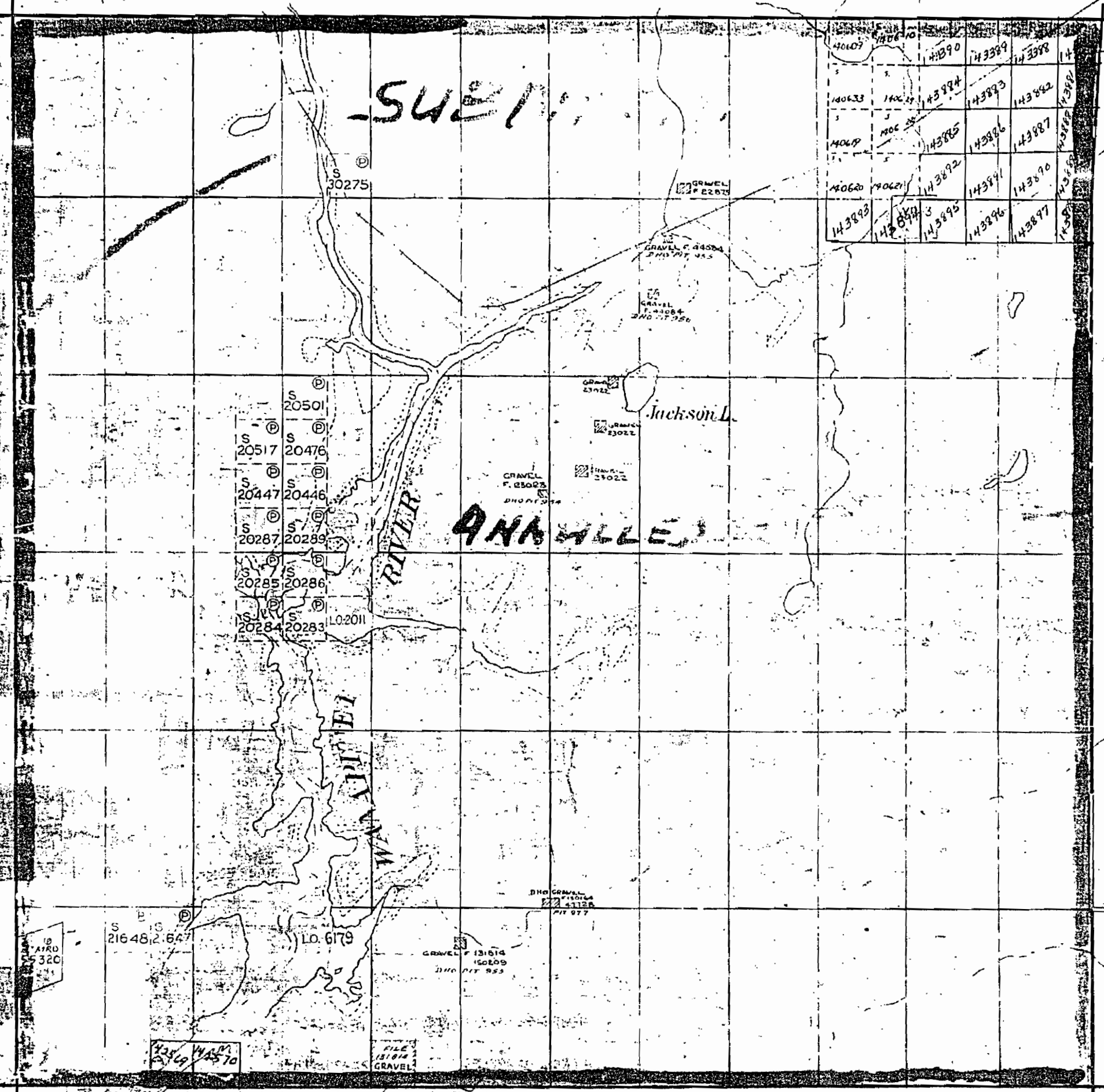
AWREY TWP.



M 1145

DEPARTMENT OF MINES
ONTARIO

SCADDING TWP.



12 11 10 9 8 7 6 5 4 3 2 1

AWREY TWP.

Handwritten initials or signature.

VI

V

IV

III

II

I

LOUGHRIN TWP.

THE TOWNSHIP OF
OF
STREET
DISTRICT OF SUDBURY,
SUDBURY MINING
DIVISION

SCALE 1 INCH TO 40 CHAINS.

LEGEND

- PATENTED LANDS (P)
- CROWN LAND SALES (S)
- LICENSE OF OCCUPATION (L)
- LOCATED LANDS (Loc)
- LEASES (L)
- IMPROVED ROADS (—)
- ROADS (—)
- TELEPHONE LINES (—)
- POWER TRANSMISSION LINE (—)
- CANADIAN NATIONAL RAILWAY (—)

NOTES

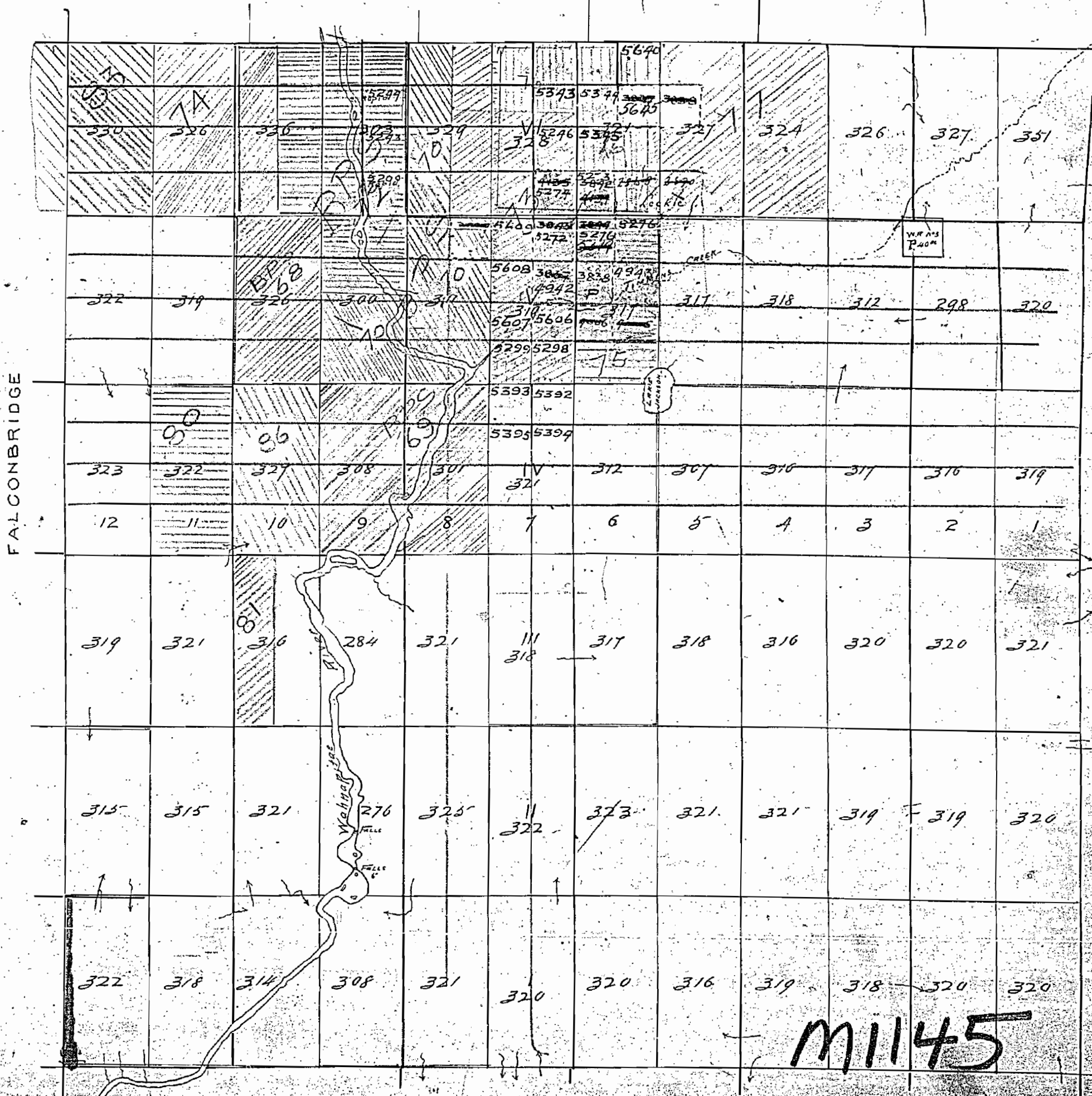
- ORIGINAL RIVER BED SHOWN THUS
- OVERFLOW COVERED BY LO. 6179
- 400' Surface Rights Reservation around all lakes & rivers.

M1145

1145

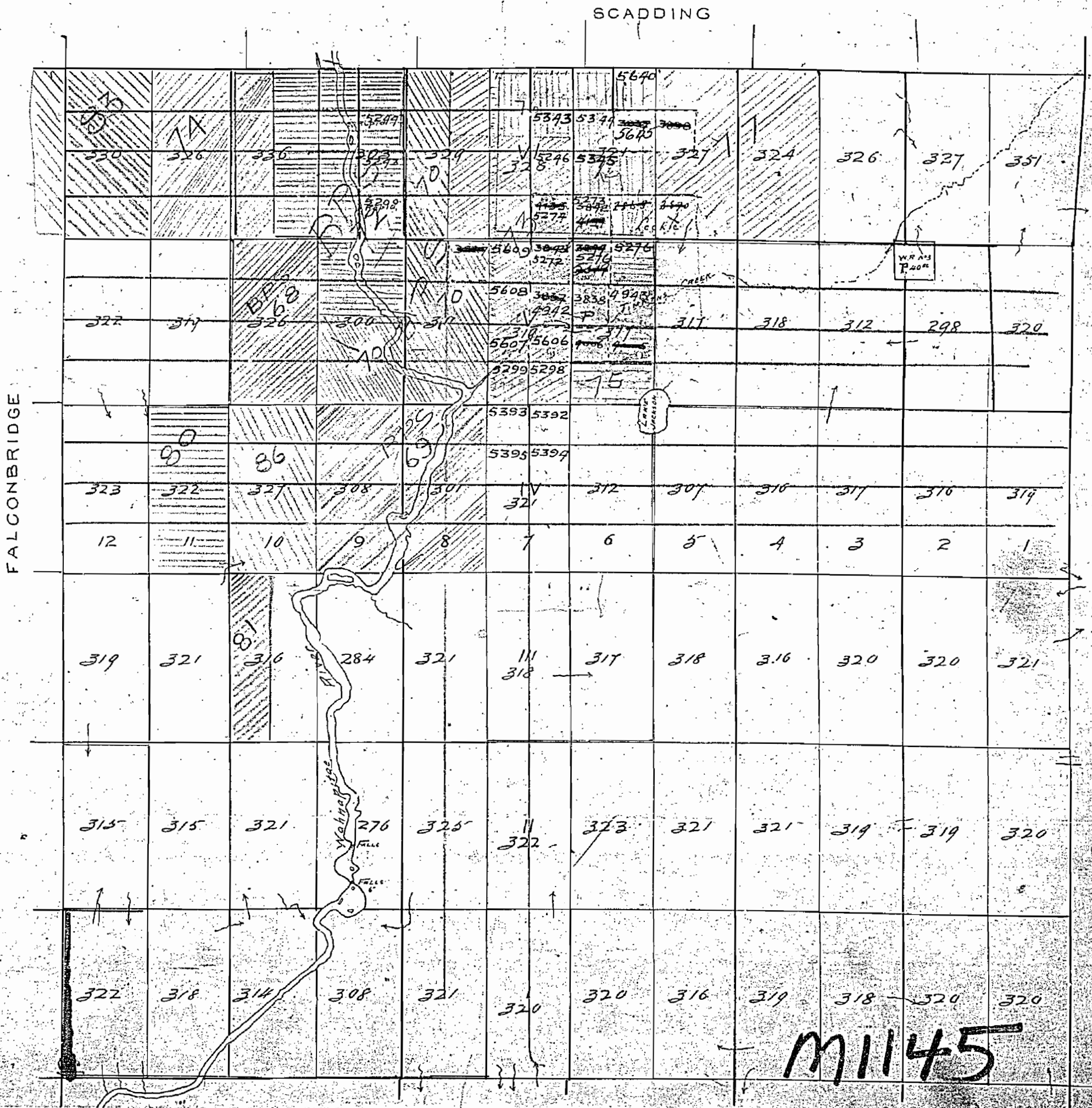
Scale 40 chains to one inch

SCADDING



1145

Scale 40 chains to one inch



SCADDING TWP. - M.1092

THE TOWNSHIP
OF

STREET

DISTRICT OF
SUDBURY

SUDBURY
MINING DIVISION

SCALE: 1-INCH 40 CHAINS

LEGEND

- PATENTED LAND (P)
- CROWN LAND SALE (C.S.)
- LEASES (L)
- LOCATED LAND (Loc.)
- LICENSE OF OCCUPATION (L.O.)
- MINING RIGHTS ONLY (M.R.O.)
- SURFACE RIGHTS ONLY (S.R.O.)
- ROADS (---)
- IMPROVED ROADS (---)
- KING'S HIGHWAYS (---)
- RAILWAYS (---)
- POWER LINES (---)
- MARSH OR MUSKEG (---)
- MINES (---)
- CANCELLED (---)

NOTES

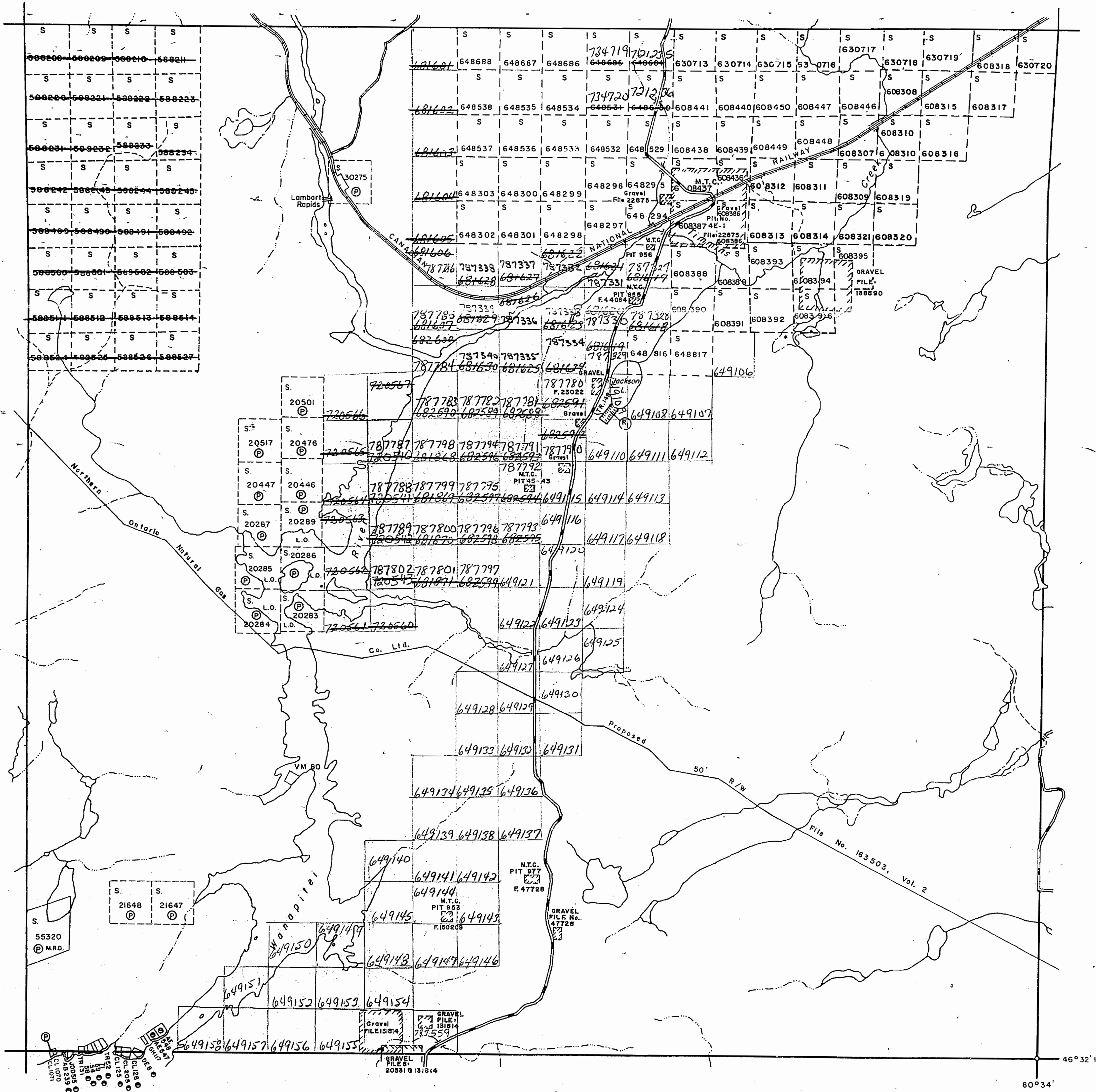
- 400' surface rights reservation around all lakes and rivers.
- Summer resort locations patented for surface rights only shown thus (P)
- Subdivision of this township into lots and concessions annulled 26 Oct. 1953.
- Flooding rights reserved to H.E.P.C. to contour elev. 834' on Wanapitei Lake - L.O. 6179. File: 220
- Areas withdrawn from staking under Section 43 of the Mining Act, R.S.O.1970.
- Order No. File Date Disposition
- (P) Sec.42, R.S.O.1960 163005 S.R.O.
- * IN SERVICE 1983 03 05 - U/M

STREET
PLAN NO. M.1145

ONTARIO
MINISTRY OF NATURAL RESOURCES
SURVEYS AND MAPPING BRANCH

FALCONBRIDGE TWP. M.799

LOUGHRIN TWP. - M.997



AWREY TWP. - M.640

46°32'12"
80°34'