1931

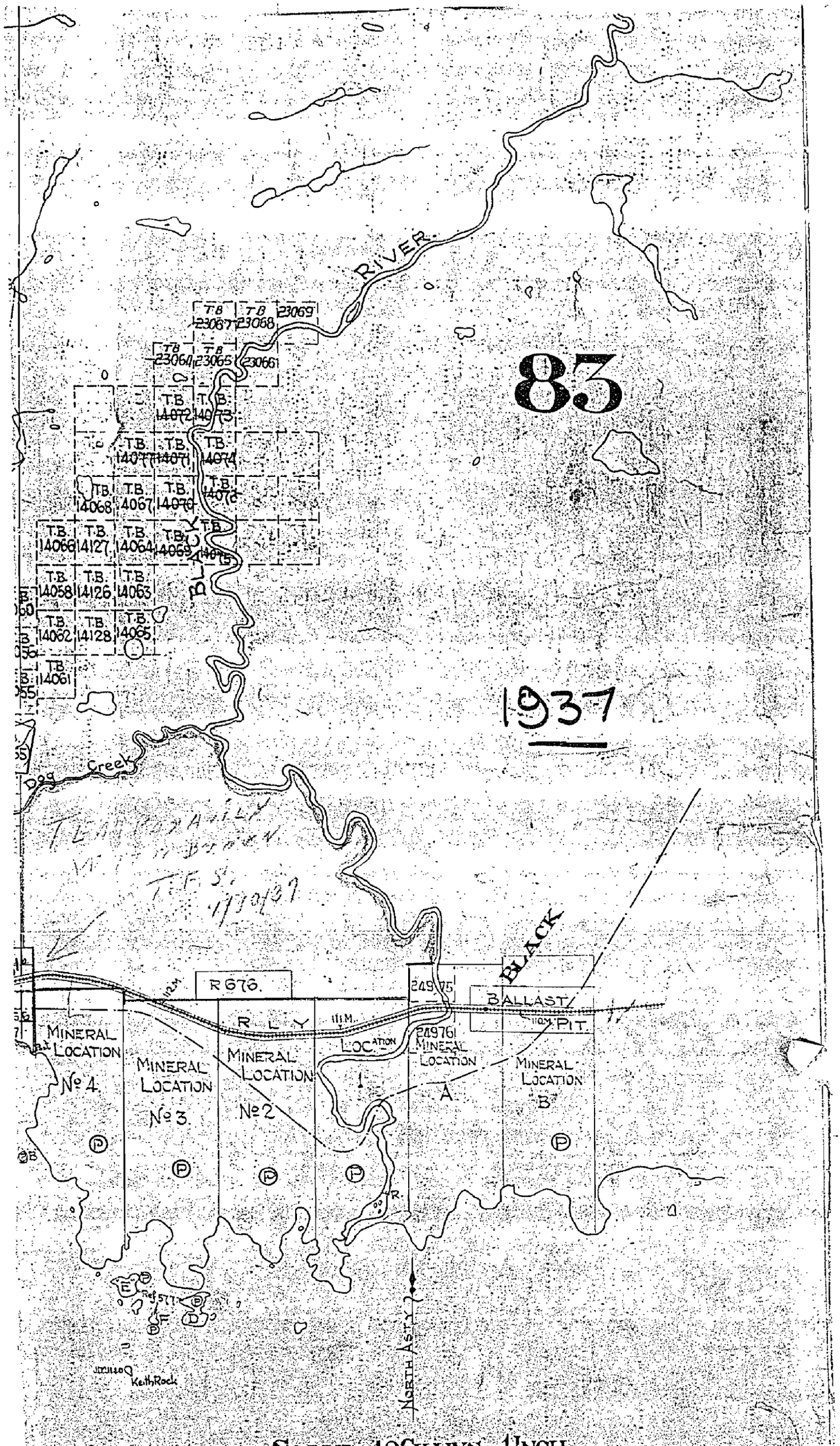
83
1937
RIVER
BALLAST
BLACK
PIT
Dog Creek
R676.
249 75
249 76
MINERAL LOCATION No 4.
MINERAL LOCATION No 3.
MINERAL LOCATION No 2
MINERAL LOCATION "A"
MINERAL LOCATION "B"
NORTH ASTY
Keith Rock
SCALE 40 CHAINS = 1 INCH.

1931

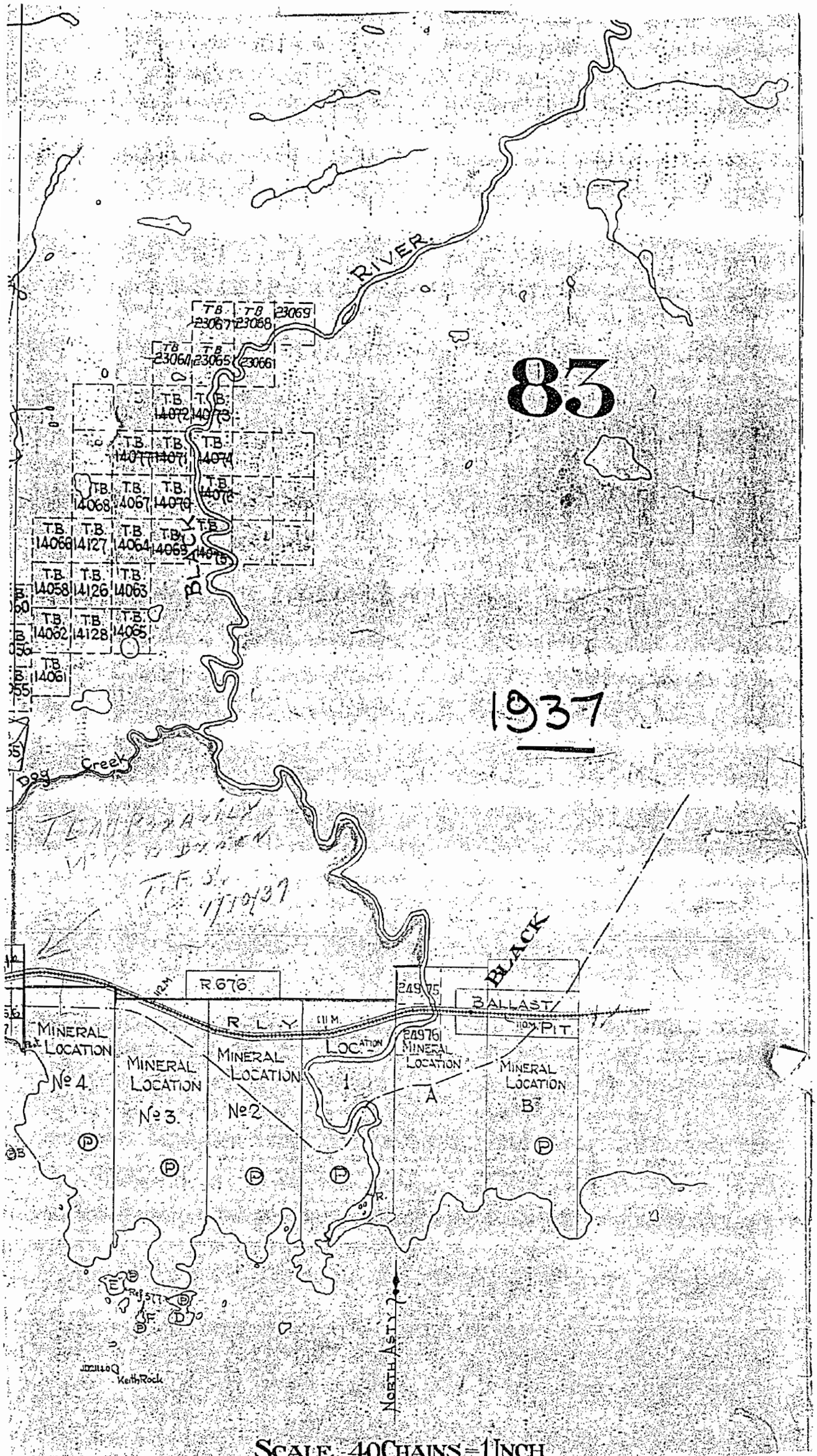

SCALE 40 CHAINS = 1 INCH

1931

TOWNSHIP 83

DISTRICT OF THUNDER BAY

1 = 1 Inch

PORT ARTHUR
RECEIVED
JAN 26 1951
MINING DIVISION

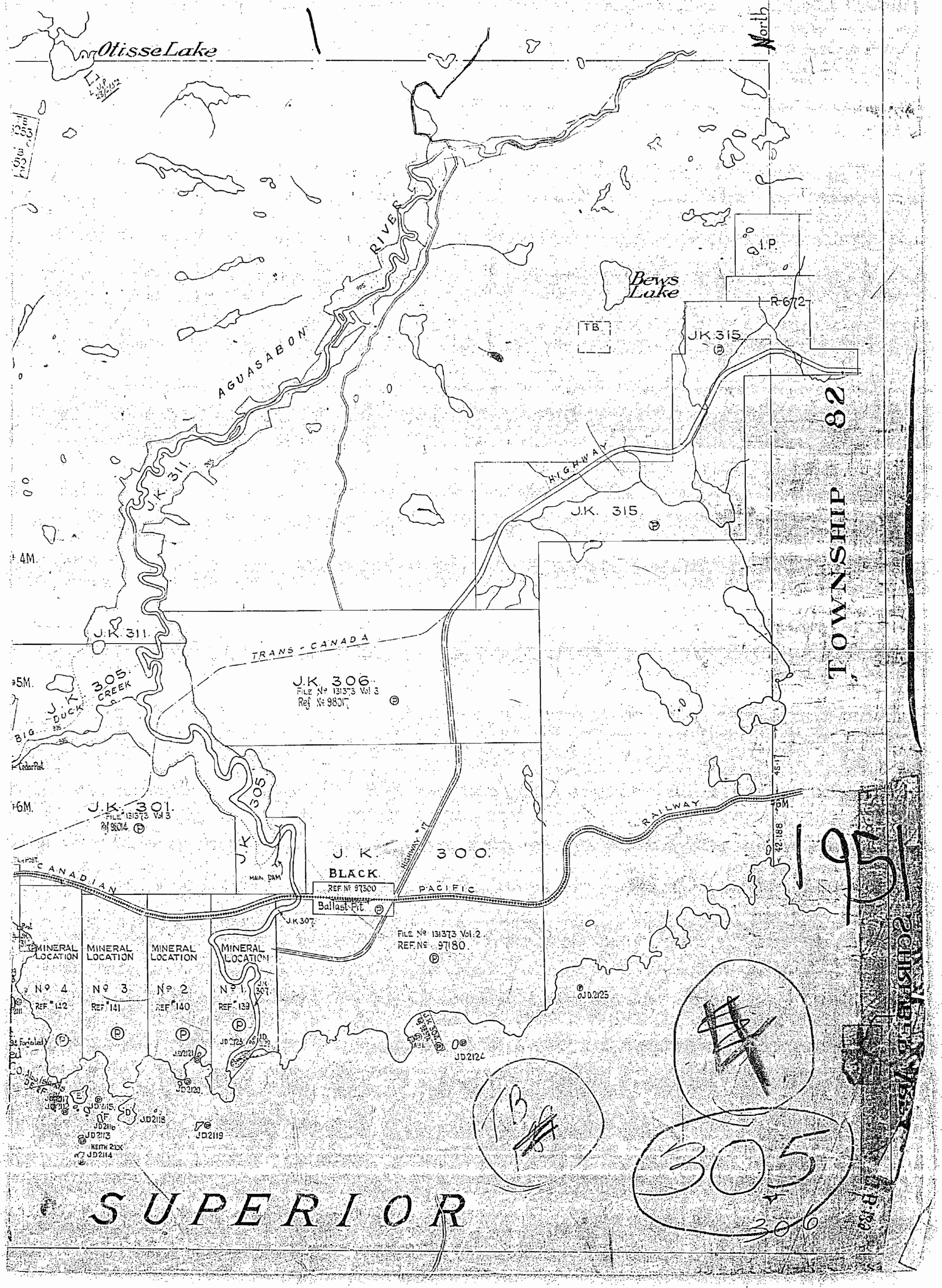

1931

TOWNSHIP 83

DISTRICT OF THUNDER BAY

1 = 1 Inch

PORT ARTHUR
RECEIVED
JAN 26 1951
MINING DIVISION

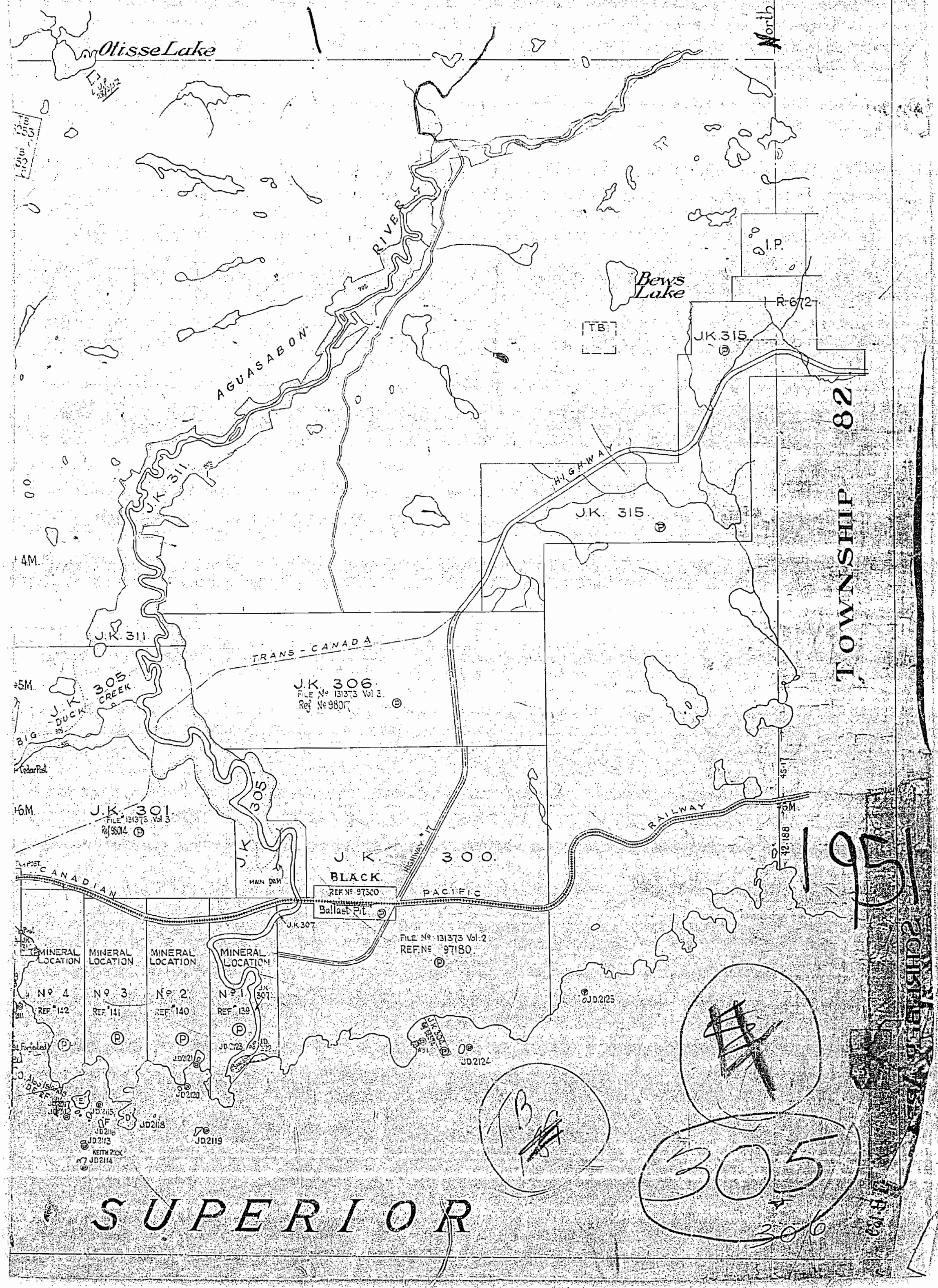

REFERENCES

FLOODING

RESERVE FLOODING RIGHTS TO H.E.P.C. OF ONTARIO TO CONTOUR 905 G.S.C. ON THE AGUASABON RIVER AND PIG DUCK CREEK FILE 132730.
RESERVE FOR CROWN PURPOSES THE AGUASABON RIVER BED EXTENDING SOUTHERLY FROM AGUASABON LAKE TO LAKE SUPERIOR, TOGETHER WITH THE RIVER FLATS THEREOF TO AN ELEVATION OF TWENTY FEET ABOVE THE NATURAL WATER LEVEL FILE NO 752 Vol. 2
W.P.L.A. No. 22 dated 21 January 1954

AREAS WITHDRAWN FROM DISPOSITION

S.R. – SURFACE RIGHTS M.R. – MINING RIGHTS

Description	Order No.	Date	Disposition	File

staking in JK 305, 307, 311, 312 (covered by WPLA 22) is not permitted without permission from HEPC

LOWER AGUASABON LAKE G-599

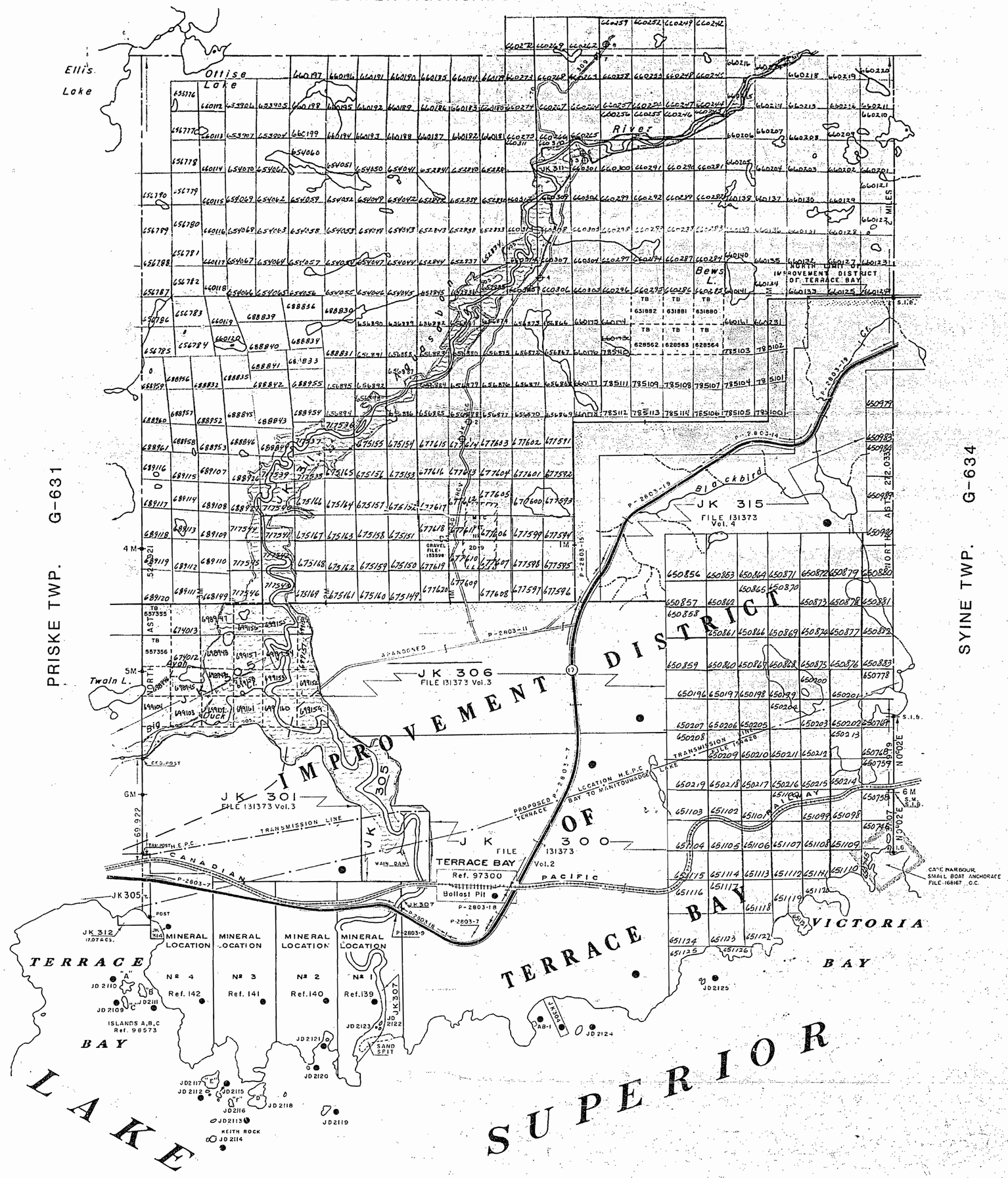

REFERENCES

LAND UNDER LAKE SUPERIOR WITHDRAWN FROM STAKING BY ORDER IN COUNCIL DATED APRIL 30, 1912.

Terrace Bay Township boundaries shown thus:

LEGEND

- HIGHWAY AND ROUTE No.
- OTHER ROADS
- TRAILS
- SURVEYED LINES
  - TOWNSHIPS, BASE LINES, ETC.
  - LOTS, MINING CLAIMS, PARCELS, ETC.
- UNSURVEYED LINES
  - LOT LINES
  - PARCEL BOUNDARY
  - MINING CLAIMS ETC.
- RAILWAY AND RIGHT OF WAY
- UTILITY LINES
- NON-PERENNIAL STREAM
- FLOODING OR FLOODING RIGHTS
- SUBDIVISION OR COMPOSITE PLAN
- RESERVATIONS
- ORIGINAL SHORELINE
- MARSH OR MUSKEG
- MINES
- TRAVERSE MONUMENT

DISPOSITION OF CROWN LANDS

TYPE OF DOCUMENT	SYMBOL
PATENT, SURFACE & MINING RIGHTS	
" , SURFACE RIGHTS ONLY	
" , MINING RIGHTS ONLY	
LEASE, SURFACE & MINING RIGHTS	
" , SURFACE RIGHTS ONLY	
" , MINING RIGHTS ONLY	
LICENCE OF OCCUPATION	
ORDER-IN-COUNCIL	OC
RESERVATION	
CANCELLED	
SAND & GRAVEL	

NOTE: MINING RIGHTS IN PARCELS PATENTED PRIOR TO MAY 6, 1913, VESTED IN ORIGINAL PATENTEE BY THE PUBLIC LANDS ACT, R.S.O. 1910, CHAP. 380, SEC. 63, SUBSEC. 1.

SCALE: 1 INCH = 40 CHAINS

FEET 0 1000 2000 4000 6000 8000
METRES 0 200 1000 (1 KM) 2000 (2 KM)

TOWNSHIP

STREY

M.N.R. ADMINISTRATIVE DISTRICT

TERRACE BAY

MINING DIVISION

THUNDER BAY

LAND TITLES / REGISTRY DIVISION

THUNDER BAY

Ministry of Natural Resources — Land Management Branch — Ontario

MAY 3, 1982

Date MARCH, 1982

Number G-633

REFERENCES

FLOODING

RESERVE FLOODING RIGHTS TO H E P.C. OF ONTARIO TO CONTOUR 805 G.S.C. ON THE AGUASABON RIVER AND HIC DUCK CREEK FILE 132730.
RESERVE FOR CROWN PURPOSES THE AGUASABON RIVER BED EXTENDING SOUTHERLY FROM AGUASABON LAKE TO LAKE SUPERIOR, TOGETHER WITH THE RIVER FLATS THEREOF TO AN ELEVATION OF TWENTY FEET ABOVE THE NATURAL WATER LEVEL. FILE HC 752
Vol. 2
W.P.L.A. No. 22 dated 21 January 1954

AREAS WITHDRAWN FROM DISPOSITION

S.R. – SURFACE RIGHTS M.R. – MINING RIGHTS

Description	Order No.	Date	Disposition	File

staking in
JK 305, 307, 311, 312
(covered by WPLA 22)
is not permitted
without permission
from HEPC

LOWER AGUASABON LAKE G-599

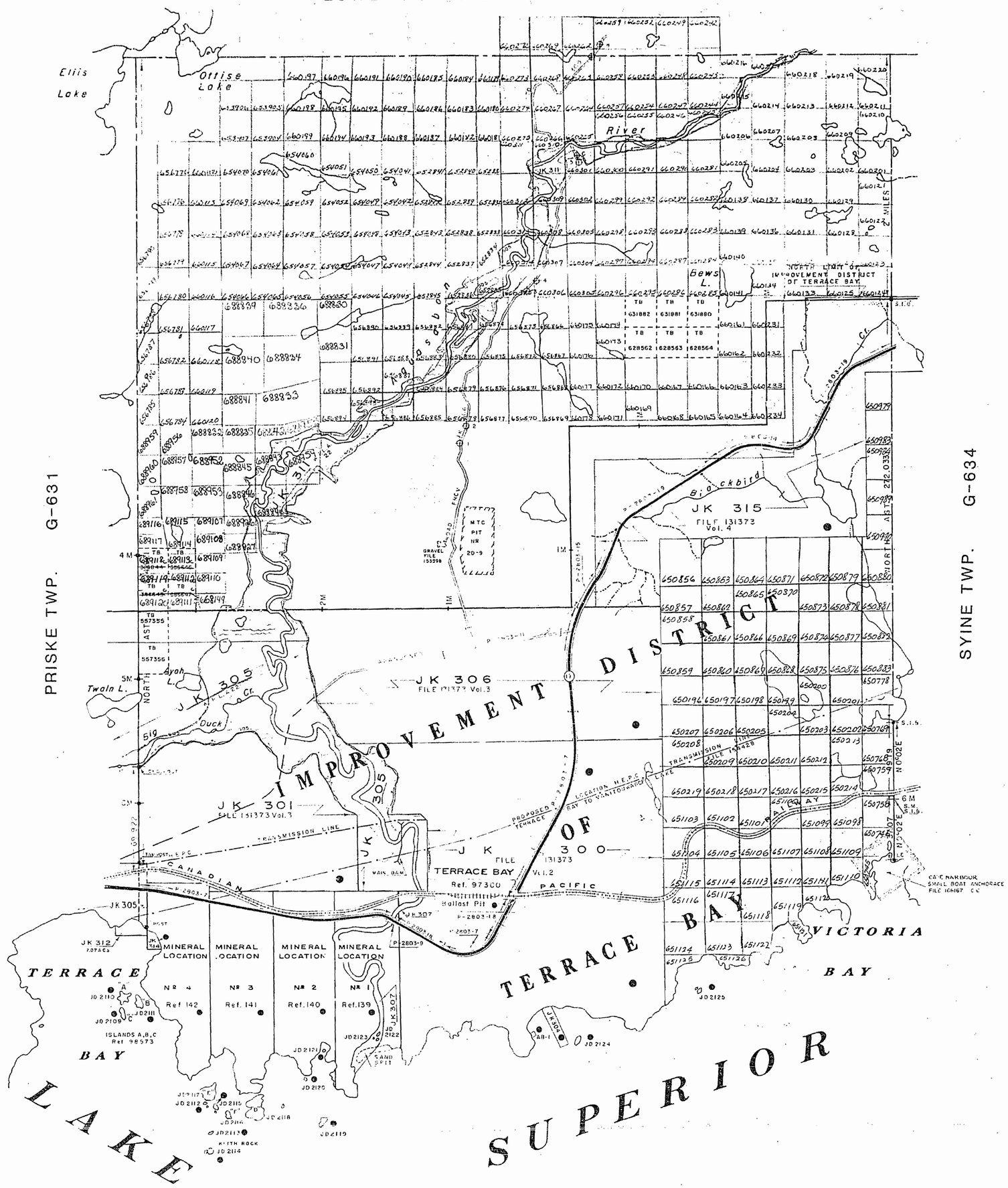

REFERENCES

RECEIVED FEB 4 1983 PM

LAND UNDER LAKE SUPERIOR WITHDRAWN FROM STAKING BY ORDER IN COUNCIL DATED APRIL 30, 1912

Terrace Bay Township boundaries shown thus:

LEGEND

HIGHWAYS AND ROUTE No.
OTHER ROADS
TRAILS
RAILWAY AND RIGHT OF WAY
UTILITY LINES
NON PERENNIAL STREAM
FLOODING OR FLOODING RIGHTS
SUBDIVISION OR COMPOSITE PLAN
RESERVATIONS
ORIGINAL SHORELINE
MARSH OR MUSKEG
MINES
TRAVERSE MONUMENT

DISPOSITION OF CROWN LANDS

TYPE OF DOCUMENT	SYMBOL
PATENT SURFACE & MINING RIGHTS	●
" SURFACE RIGHTS ONLY	◐
" MINING RIGHTS ONLY	◒
LEASE SURFACE & MINING RIGHTS	■
" SURFACE RIGHTS ONLY	▬
" MINING RIGHTS ONLY	▬
LICENCE OF OCCUPATION	▼
ORDER IN COUNCIL	OC
RESERVATION	Ⓡ
CANCELLED	⊗
SAND & GRAVEL	Ⓢ

NOTE: MINING RIGHTS IN PARCELS PATENTED PRIOR TO MAY 6, 1913, VESTED IN ORIGINAL PATENTEE BY THE PUBLIC LANDS ACT, R.S.O. 1970, CHAP. 380, SEC. 63, SUBSEC. 1.

SCALE: 1 INCH = 40 CHAINS

0 1000 2000 4000 6000 8000
METRES 0 500 1000 2000 (2 KM)

TOWNSHIP

STREY

M.N.R. ADMINISTRATIVE DISTRICT
TERRACE BAY
MINING DIVISION
THUNDER BAY
LAND TITLES / REGISTRY DIVISION
THUNDER BAY

Ontario Ministry of Natural Resources — Land Management Branch

MAY 3, 1982

Date MARCH, 1982 Number G-633

LOWER AGUASABON LAKE G-599

REFERENCES

FLOODING

RESERVE FLOODING RIGHTS TO H.E.P.C. OF ONTARIO TO CONTOUR 905 G.S.C. ON THE AGUASABON RIVER AND BIG DUCK CREEK FILE 132730.
RESERVE FOR CROWN PURPOSES THE AGUASABON RIVER BED EXTENDING SOUTHERLY FROM AGUASABON LAKE TO LAKE SUPERIOR, TOGETHER WITH THE RIVER FLATS THEREOF TO AN ELEVATION OF TWENTY FEET ABOVE THE NATURAL WATER LEVEL FILE 110 752 Vol. 2
W.P.L.A. No. 22 dated 21 January 1954

AREAS WITHDRAWN FROM DISPOSITION

S.R. – SURFACE RIGHTS M.R. – MINING RIGHTS

Description	Order No.	Date	Disposition	File

STAKING [illegible] COVERED BY WPLA 22) IS NOT PERMITTED WITHOUT PERMISSION FROM H.E.P.C.

FO-FILED ONLY

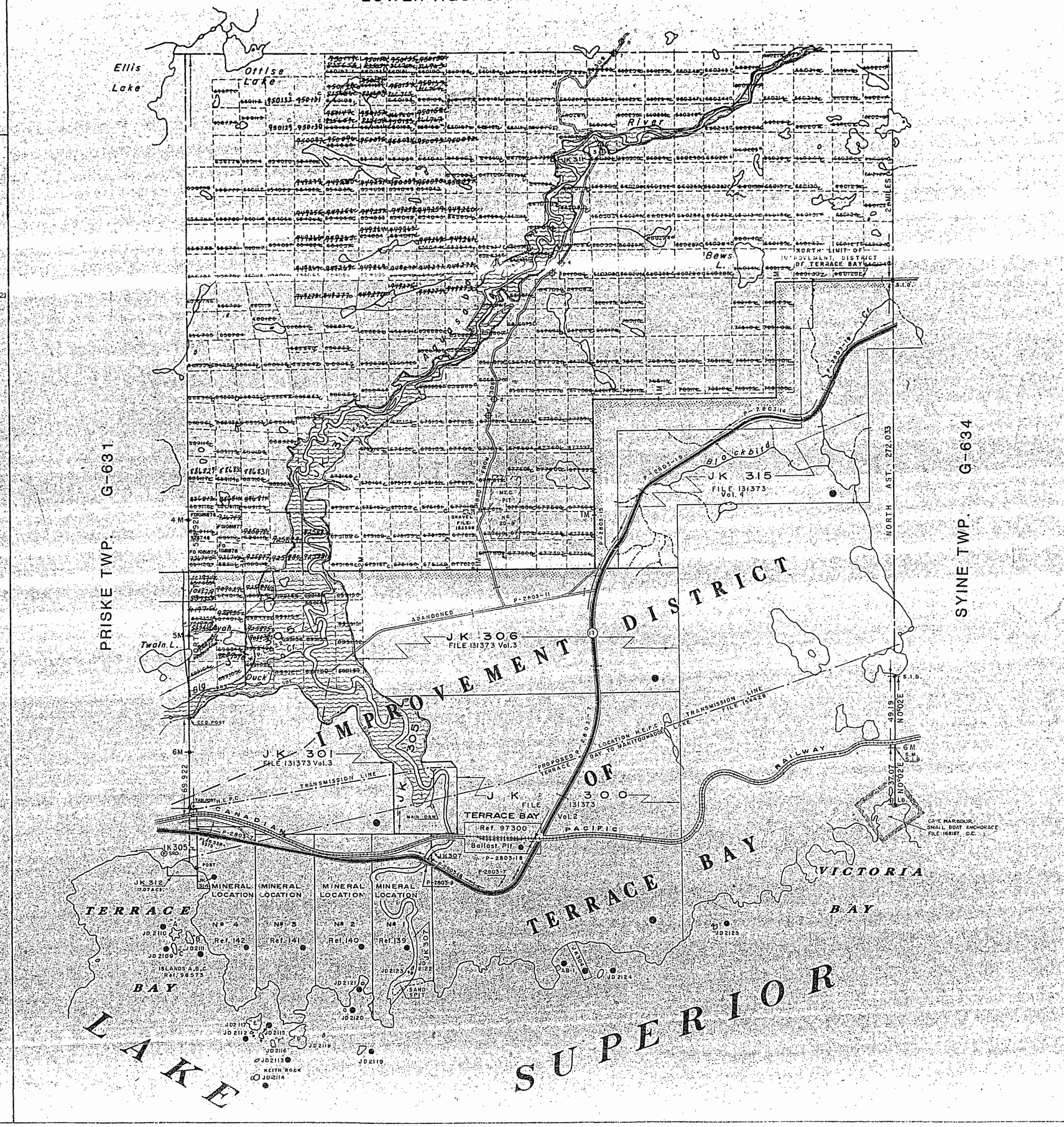

REFERENCES

LAND UNDER LAKE SUPERIOR WITHDRAWN FROM STAKING BY ORDER IN COUNCIL DATED [illegible]

TERRACE BAY TOWNSHIP BOUNDARIES SHOWN THUS:

LEGEND

- HIGHWAY AND ROUTE No.
- OTHER ROADS
- TRAILS
- SURVEYED LINES:
  - TOWNSHIPS, BASE LINES, ETC.
  - LOTS, MINING CLAIMS, PARCELS, ETC.
- UNSURVEYED LINES:
  - LOT LINES
  - PARCEL BOUNDARY
  - MINING CLAIMS ETC.
- RAILWAY AND RIGHT OF WAY
- UTILITY LINES
- NON PERENNIAL STREAM
- FLOODING OR FLOODING RIGHTS
- SUBDIVISION OR COMPOSITE PLAN
- RESERVATIONS
- ORIGINAL SHORELINE
- MARSH OR MUSKEG
- MINES
- TRAVERSE MONUMENT

DISPOSITION OF CROWN LANDS

TYPE OF DOCUMENT	SYMBOL
PATENT, SURFACE & MINING RIGHTS	●
" SURFACE RIGHTS ONLY	◐
" MINING RIGHTS ONLY	◑
LEASE, SURFACE & MINING RIGHTS	■
" SURFACE RIGHTS ONLY	◧
" MINING RIGHTS ONLY	◨
LICENCE OF OCCUPATION	▼
ORDER-IN-COUNCIL	OC
RESERVATION	Ⓡ
CANCELLED	⊗
SAND & GRAVEL	Ⓢ

NOTE: MINING RIGHTS IN PARCELS PATENTED PRIOR TO MAY 6, 1913, VESTED IN ORIGINAL PATENTEE BY THE PUBLIC LANDS ACT, R.S.O. 1970, CHAP. 380, SEC. 63, SUBSEC. 1.

SCALE: 1 INCH = 40 CHAINS

FEET 0 1000 2000 4000 6000 8000

METRES 0 200 1000 (1 KM) 2000 (2 KM)

TOWNSHIP

STREY

M.N.R. ADMINISTRATIVE DISTRICT

TERRACE BAY

MINING DIVISION

THUNDER BAY

LAND TITLES / REGISTRY DIVISION

THUNDER BAY

Ontario Ministry of Natural Resources — Land Management Branch

Oct. 22, 1985.

Date MARCH, 1982

Number G-633

REFERENCES

FLOODING

RESERVE FLOODING RIGHTS TO H.E.P.C. OF ONTARIO TO CONTOUR 905 G.S.C. ON THE AGUASABON RIVER AND BIG DUCK CREEK FILE 132730.
RESERVE FOR CROWN PURPOSES THE AGUASABON RIVER BED EXTENDING SOUTHERLY FROM AGUASABON LAKE TO LAKE SUPERIOR, TOGETHER WITH THE RIVER FLATS THEREOF TO AN ELEVATION OF TWENTY FEET ABOVE THE NATURAL WATER LEVEL FILE 110752 Vol. 2
W.P.L.A. No. 22 dated 21 January 1954

AREAS WITHDRAWN FROM DISPOSITION

S.R. – SURFACE RIGHTS M.R. – MINING RIGHTS

Description	Order No.	Date	Disposition	File

STAKING IN JK 305, 307, 311, 312 (COVERED BY WPLA 22) IS NOT PERMITTED WITHOUT PERMISSION FROM HEPC

FOR FILED ONLY

LOWER AGUASABON LAKE G-599

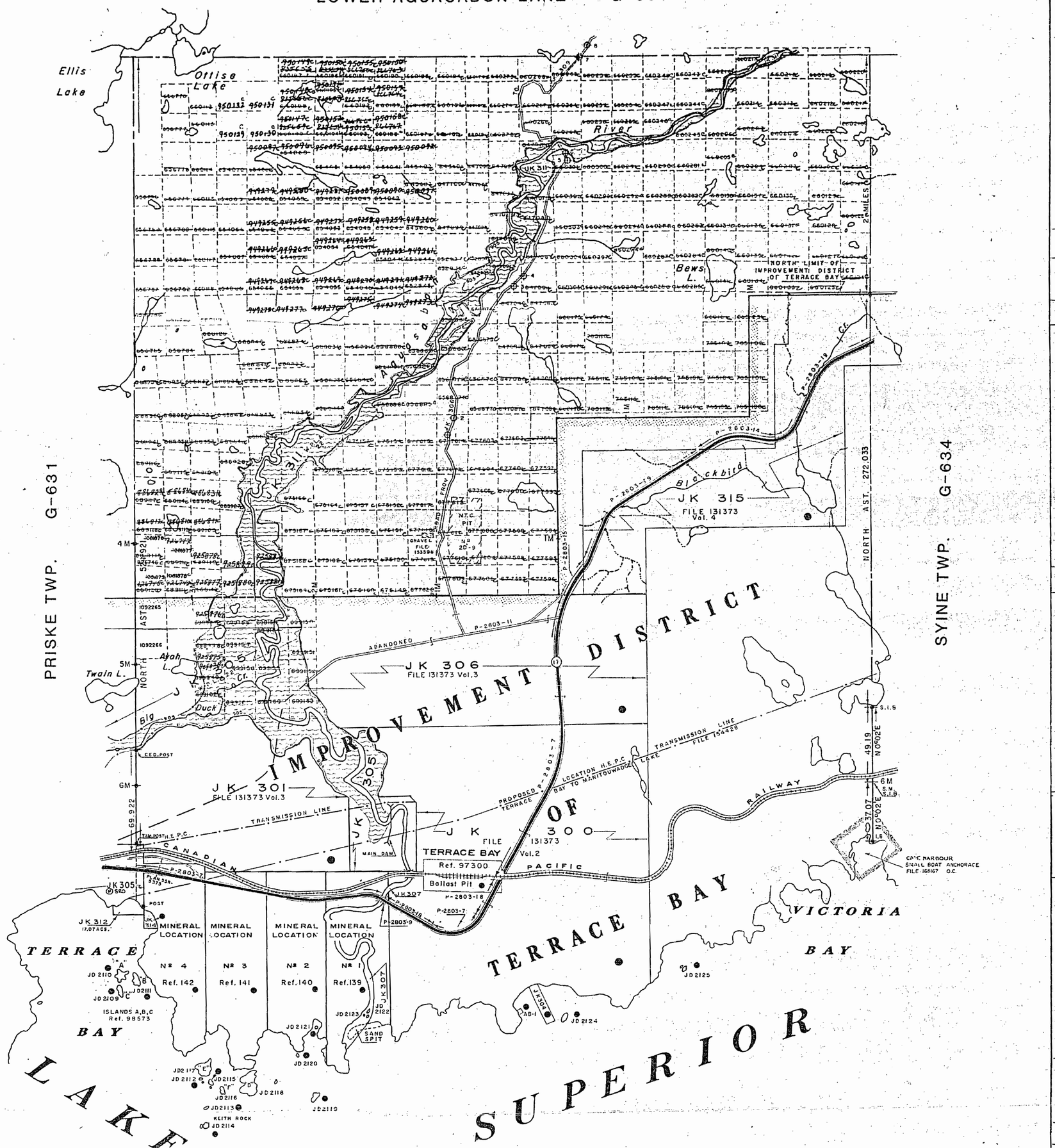

REFERENCES

LAND UNDER LAKE SUPERIOR WITHDRAWN FROM STAKING BY ORDER IN COUNCIL DATED APRIL 30, 1912.

TERRACE BAY TOWNSHIP BOUNDARIES SHOWN THUS

LEGEND

- HIGHWAY AND ROUTE No.
- OTHER ROADS
- TRAILS
- SURVEYED LINES:
  - TOWNSHIPS, BASE LINES, ETC.
  - LOTS, MINING CLAIMS, PARCELS, ETC.
- UNSURVEYED LINES:
  - LOT LINES
  - PARCEL BOUNDARY
  - MINING CLAIMS ETC.
- RAILWAY AND RIGHT OF WAY
- UTILITY LINES
- NON PERENNIAL STREAM
- FLOODING OR FLOODING RIGHTS
- SUBDIVISION OR COMPOSITE PLAN
- RESERVATIONS
- ORIGINAL SHORELINE
- MARSH OR MUSKEG
- MINES
- TRAVERSE MONUMENT

DISPOSITION OF CROWN LANDS

TYPE OF DOCUMENT	SYMBOL
PATENT, SURFACE & MINING RIGHTS	●
" , SURFACE RIGHTS ONLY	◓
" , MINING RIGHTS ONLY	◒
LEASE, SURFACE & MINING RIGHTS	■
" , SURFACE RIGHTS ONLY	⬒
" , MINING RIGHTS ONLY	⬓
LICENCE OF OCCUPATION	▼
ORDER-IN-COUNCIL	OC
RESERVATION	Ⓡ
CANCELLED	⊘
SAND & GRAVEL	Ⓢ

NOTE: MINING RIGHTS IN PARCELS PATENTED PRIOR TO MAY 6, 1913, VESTED IN ORIGINAL PATENTEE BY THE PUBLIC LANDS ACT, R.S.O. 1970, CHAP. 380, SEC. 63, SUBSEC 1.

SCALE: 1 INCH = 40 CHAINS

0 1000 2000 4000 6000 8000

0 200 1000 (1 KM) 2000 (2 KM) METRES

TOWNSHIP

STREY

M.N.R. ADMINISTRATIVE DISTRICT

TERRACE BAY

MINING DIVISION

THUNDER BAY

LAND TITLES / REGISTRY DIVISION

THUNDER BAY

Ontario Ministry of Natural Resources Land Management Branch

Oct. 22, 1985.

Date MARCH, 1982

Number **G-633**

LOWER AGUASABON LAKE G-599

REFERENCES

FLOODING

RESERVE FLOODING RIGHTS TO H.E.P.C. OF ONTARIO TO CONTOUR 905 G.S.C. ON THE AGUASABON RIVER AND BIG DUCK CREEK FILE 132730.
RESERVE FOR CROWN PURPOSES THE AGUASABON RIVER BED EXTENDING SOUTHERLY FROM AGUASABON LAKE TO LAKE SUPERIOR, TOGETHER WITH THE RIVER FLATS THEREOF TO AN ELEVATION OF TWENTY FEET ABOVE THE NATURAL WATER LEVEL FILE 110752 Vol. 2
W.P.L.A. No. 22 dated 21 January 1954

AREAS WITHDRAWN FROM DISPOSITION

S.R. – SURFACE RIGHTS M.R. – MINING RIGHTS

Description	Order No.	Date	Disposition	File

FO-FILED ONLY

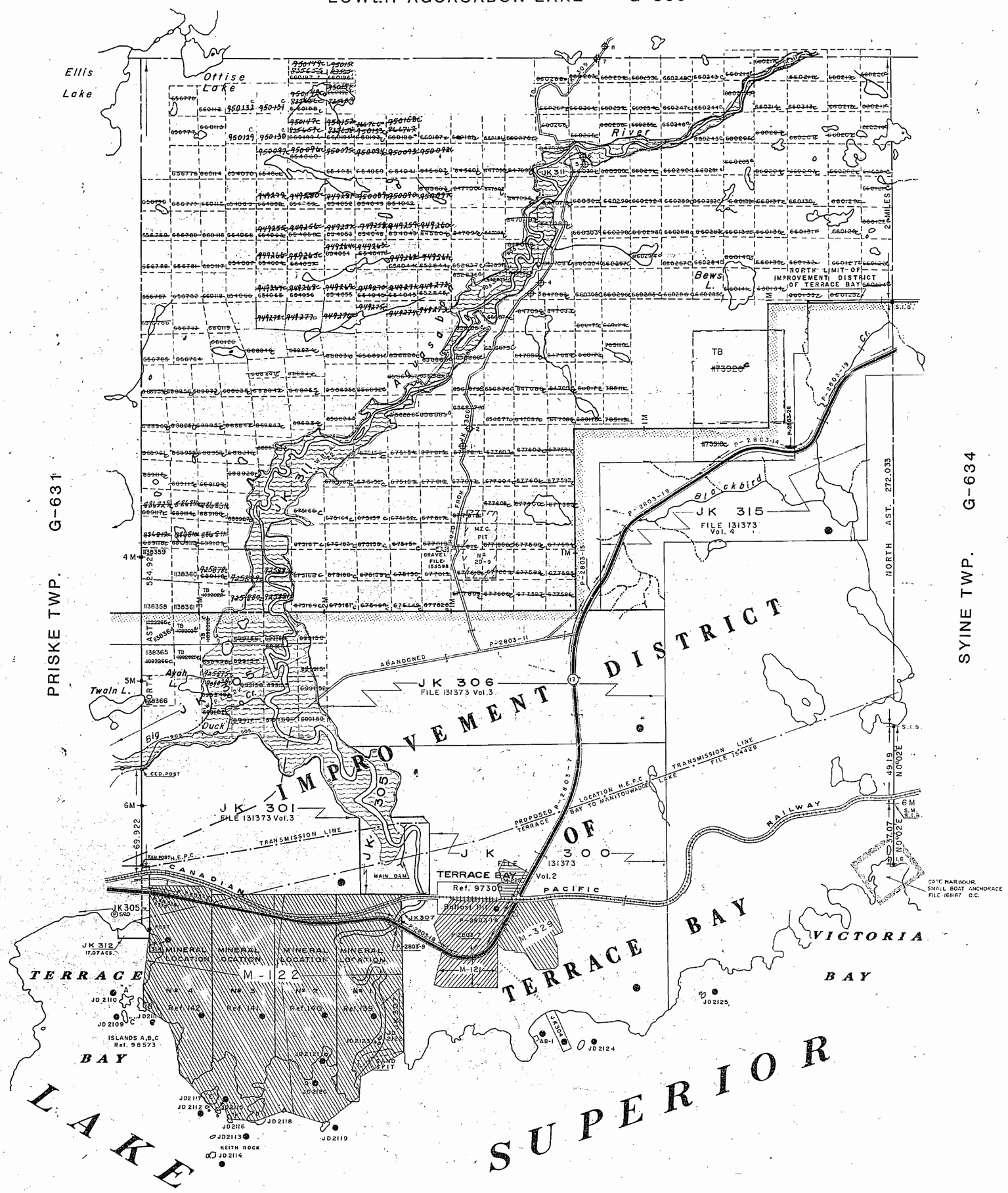

REFERENCES

THE INFORMATION THAT APPEARS ON THIS MAP HAS BEEN COMPILED FROM VARIOUS SOURCES, AND ACCURACY IS NOT GUARANTEED. THOSE WISHING TO STAKE MINING CLAIMS SHOULD CONSULT WITH THE MINING RECORDER, MINISTRY OF NORTHERN DEVELOPMENT AND MINES, FOR ADDITIONAL INFORMATION ON THE STATUS OF THE LANDS SHOWN HEREON.

THUNDER BAY MINING DIVISION RECEIVED OCT 24 1994 A.M. 7 8 9 10 11 12 1 2 3 4 5 P.M.

LAND UNDER LAKE SUPERIOR WITHDRAWN FROM STAKING BY ORDER IN COUNCIL DATED APRIL 30, 1912.

TERRACE BAY TOWNSHIP BOUNDARIES SHOWN THUS:

LEGEND

- HIGHWAY AND ROUTE No.
- OTHER ROADS
- TRAILS
- SURVEYED LINES:
  - TOWNSHIPS, BASE LINES, ETC.
  - LOTS, MINING CLAIMS, PARCELS, ETC.
- UNSURVEYED LINES:
  - LOT LINES
  - PARCEL BOUNDARY
  - MINING CLAIMS ETC.
- RAILWAY AND RIGHT OF WAY
- UTILITY LINES
- NON-PERENNIAL STREAM
- FLOODING OR FLOODING RIGHTS
- SUBDIVISION OR COMPOSITE PLAN
- RESERVATIONS
- ORIGINAL SHORELINE
- MARSH OR MUSKEG
- MINES
- TRAVERSE MONUMENT

DISPOSITION OF CROWN LANDS

TYPE OF DOCUMENT	SYMBOL
PATENT, SURFACE & MINING RIGHTS	●
" , SURFACE RIGHTS ONLY	◓
" , MINING RIGHTS ONLY	◒
LEASE, SURFACE & MINING RIGHTS	■
" , SURFACE RIGHTS ONLY	▬
" , MINING RIGHTS ONLY	▬
LICENCE OF OCCUPATION	▼
ORDER IN COUNCIL	OC
RESERVATION	Ⓡ
CANCELLED	⊘
SAND & GRAVEL	Ⓢ

LAND USE PERMITS FOR COMMERCIAL TOURISM, OUTPOST CAMPS
NOTE: MINING RIGHTS IN PARCELS PATENTED PRIOR TO MAY 6, 1913, VESTED IN ORIGINAL PATENTEE BY THE PUBLIC LANDS ACT R.S.O. 1970 CHAP. 380, SEC. 63, SUBSEC. 1

SCALE: 1 INCH = 40 CHAINS

FEET 0 1000 2000 4000 6000 8000
METRES 0 500 1000 2000 (1 KM) (2 KM)

TOWNSHIP
STREY

M.N.R. ADMINISTRATIVE DISTRICT
TERRACE BAY

MINING DIVISION
THUNDER BAY

LAND TITLES / REGISTRY DIVISION
THUNDER BAY

Ontario Ministry of Natural Resources — Land Management Branch
Oct. 22, 1985.

Date MARCH, 1982 | Number G-633

OCT 24, 1994

REFERENCES

FLOODING

RESERVE FLOODING RIGHTS TO H.E.P.C. OF ONTARIO TO CONTOUR 905 G.S.C. ON THE AGUASABON RIVER AND BIG DUCK CREEK FILE 132730.
RESERVE FOR CROWN PURPOSES THE AGUASABON RIVER BED EXTENDING SOUTHERLY FROM AGUASABON LAKE TO LAKE SUPERIOR, TOGETHER WITH THE RIVER FLATS THEREOF TO AN ELEVATION OF TWENTY FEET ABOVE THE NATURAL WATER LEVEL FILE 110 752 Vol. 2
W.P.L.A. No. 22 dated 21 January 1954

AREAS WITHDRAWN FROM DISPOSITION

S.R. – SURFACE RIGHTS M.R. – MINING RIGHTS

Description	Order No.	Date	Disposition	File

FO-FILED ONLY

LOWER AGUASABON LAKE G-599

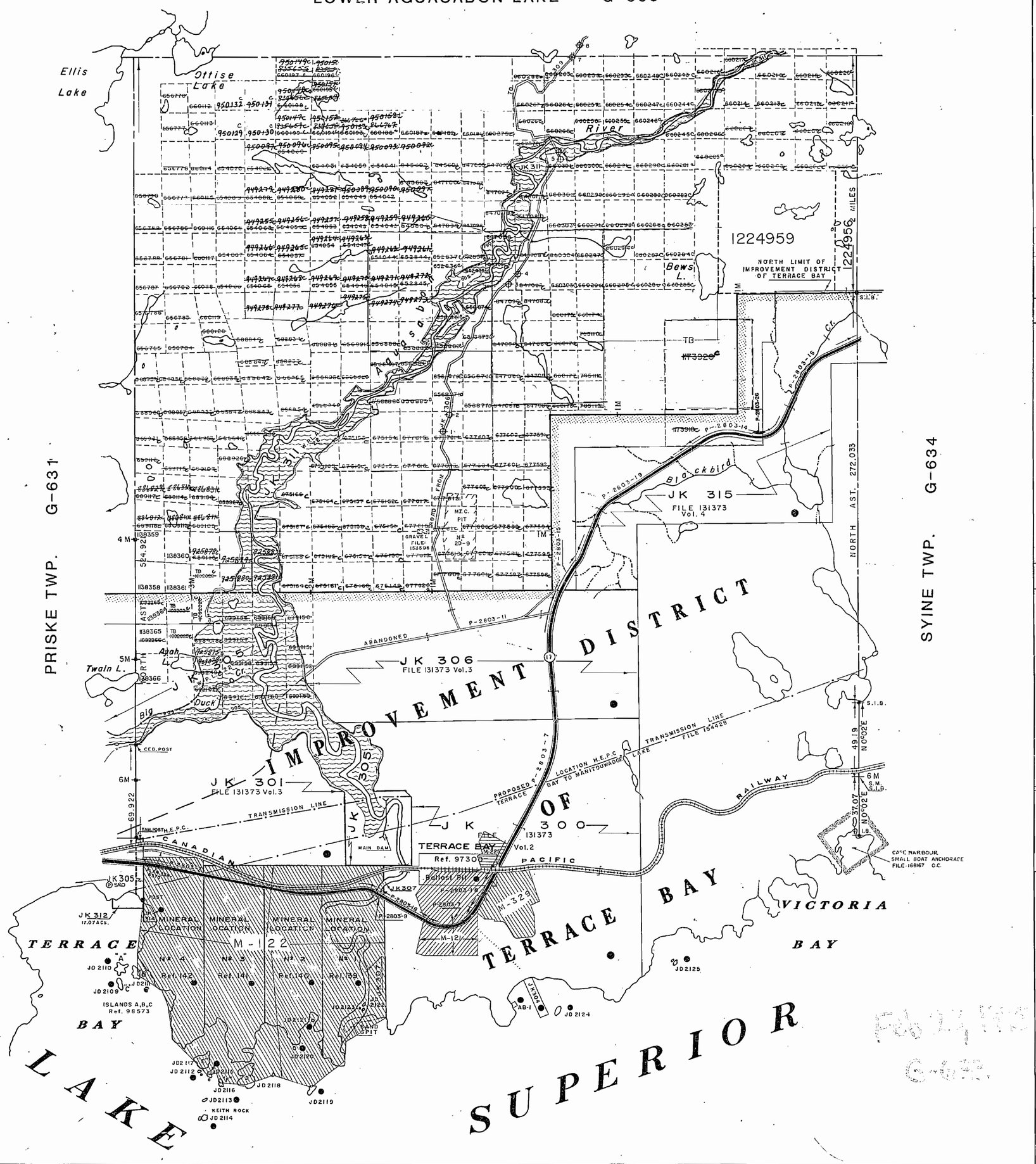

REFERENCES

THE INFORMATION THAT APPEARS ON THIS MAP HAS BEEN COMPILED FROM VARIOUS SOURCES, AND ACCURACY IS NOT GUARANTEED. THOSE WISHING TO STAKE MINING CLAIMS SHOULD CONSULT WITH THE MINING RECORDER, MINISTRY OF NORTHERN DEVELOPMENT AND MINES, FOR ADDITIONAL INFORMATION ON THE STATUS OF THE LANDS SHOWN HEREON.

LAND UNDER LAKE SUPERIOR WITHDRAWN FROM STAKING BY ORDER IN COUNCIL DATED APRIL 30, 1912.

TERRACE BAY TOWNSHIP BOUNDARIES SHOWN THUS:

LEGEND

- HIGHWAY AND ROUTE No.
- OTHER ROADS
- TRAILS
- SURVEYED LINES:
  - TOWNSHIPS, BASE LINES, ETC.
  - LOTS, MINING CLAIMS, PARCELS, ETC
- UNSURVEYED LINES:
  - LOT LINES
  - PARCEL BOUNDARY
  - MINING CLAIMS ETC.
- RAILWAY AND RIGHT OF WAY
- UTILITY LINES
- NON-PERENNIAL STREAM
- FLOODING OR FLOODING RIGHTS
- SUBDIVISION OR COMPOSITE PLAN
- RESERVATIONS
- ORIGINAL SHORELINE
- MARSH OR MUSKEG
- MINES
- TRAVERSE MONUMENT

DISPOSITION OF CROWN LANDS

TYPE OF DOCUMENT	SYMBOL
PATENT, SURFACE & MINING RIGHTS	●
" , SURFACE RIGHTS ONLY	◓
" , MINING RIGHTS ONLY	◒
LEASE, SURFACE & MINING RIGHTS	■
" , SURFACE RIGHTS ONLY	▀
" , MINING RIGHTS ONLY	▄
LICENCE OF OCCUPATION	▼
ORDER-IN-COUNCIL	OC
RESERVATION	Ⓡ
CANCELLED	⊗
SAND & GRAVEL	Ⓢ

LAND USE PERMITS FOR COMMERCIAL, TOURISM, OUTPOST CAMPS ◇
NOTE: MINING RIGHTS IN PARCELS PATENTED PRIOR TO MAY 6, 1913, VESTED IN ORIGINAL PATENTEE BY THE PUBLIC LANDS ACT, R.S.O. 1970, CHAP. 380, SEC. 63, SUBSEC 1.

SCALE: 1 INCH = 40 CHAINS

FEET 0 1000 2000 4000 6000 8000
METRES 0 200 1000 (1 KM) 2000 (2 KM)

TOWNSHIP

STREY

M.N.R. ADMINISTRATIVE DISTRICT

TERRACE BAY

MINING DIVISION

THUNDER BAY

LAND TITLES / REGISTRY DIVISION

THUNDER BAY

Ontario — Ministry of Natural Resources — Land Management Branch

Oct. 22, 1955.

Date MARCH, 1982

Number **G-633**

Out of Service Feb. 28/95. (LA)

FEB 24 1995
G-633

12 10 8 6 4 2 1 2 4 6 8 10 12

1931

83 AND 84 (SCHREIBER AREA)

THUNDER BAY

SCALE - 40 CHAINS = 1 INCH

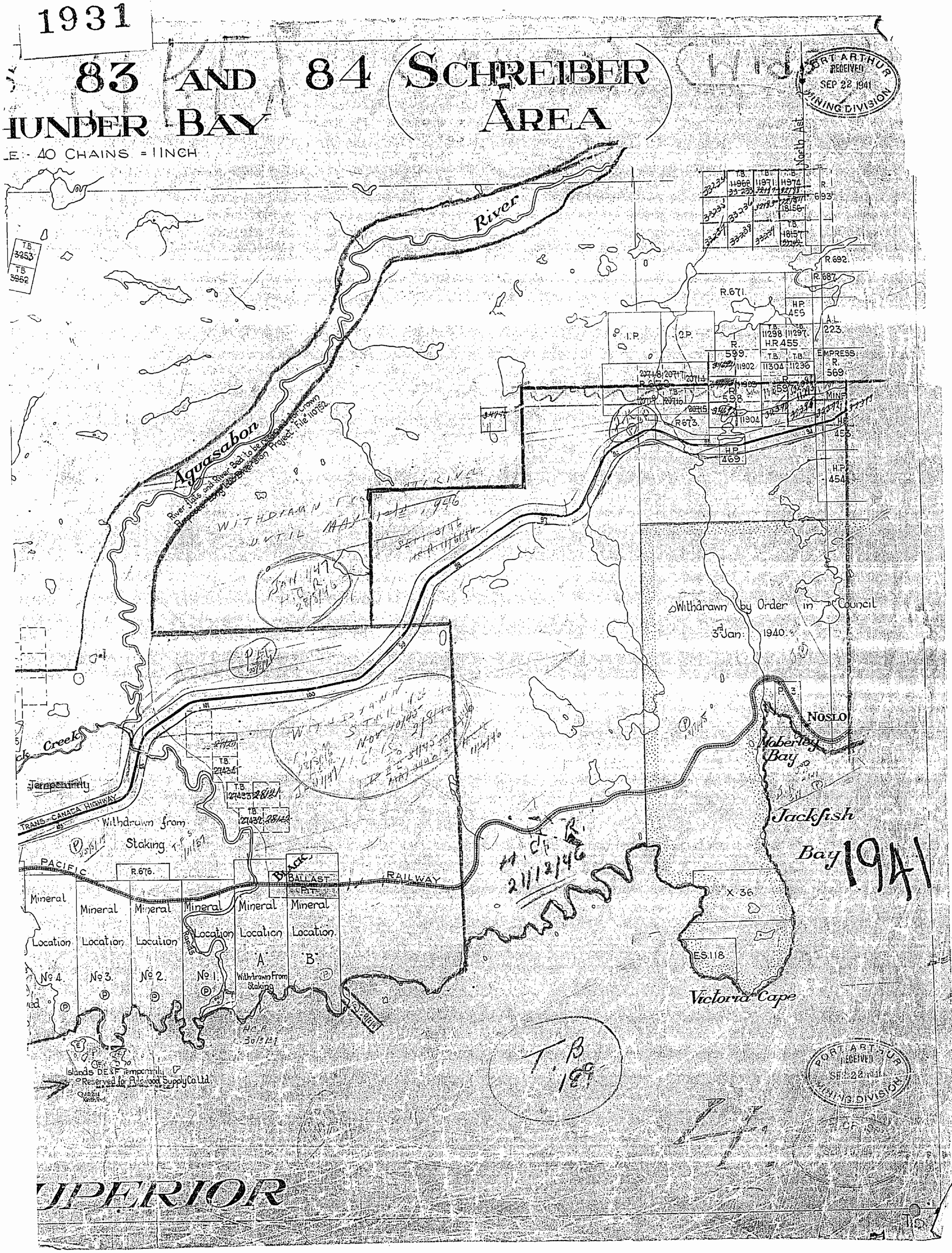

1931

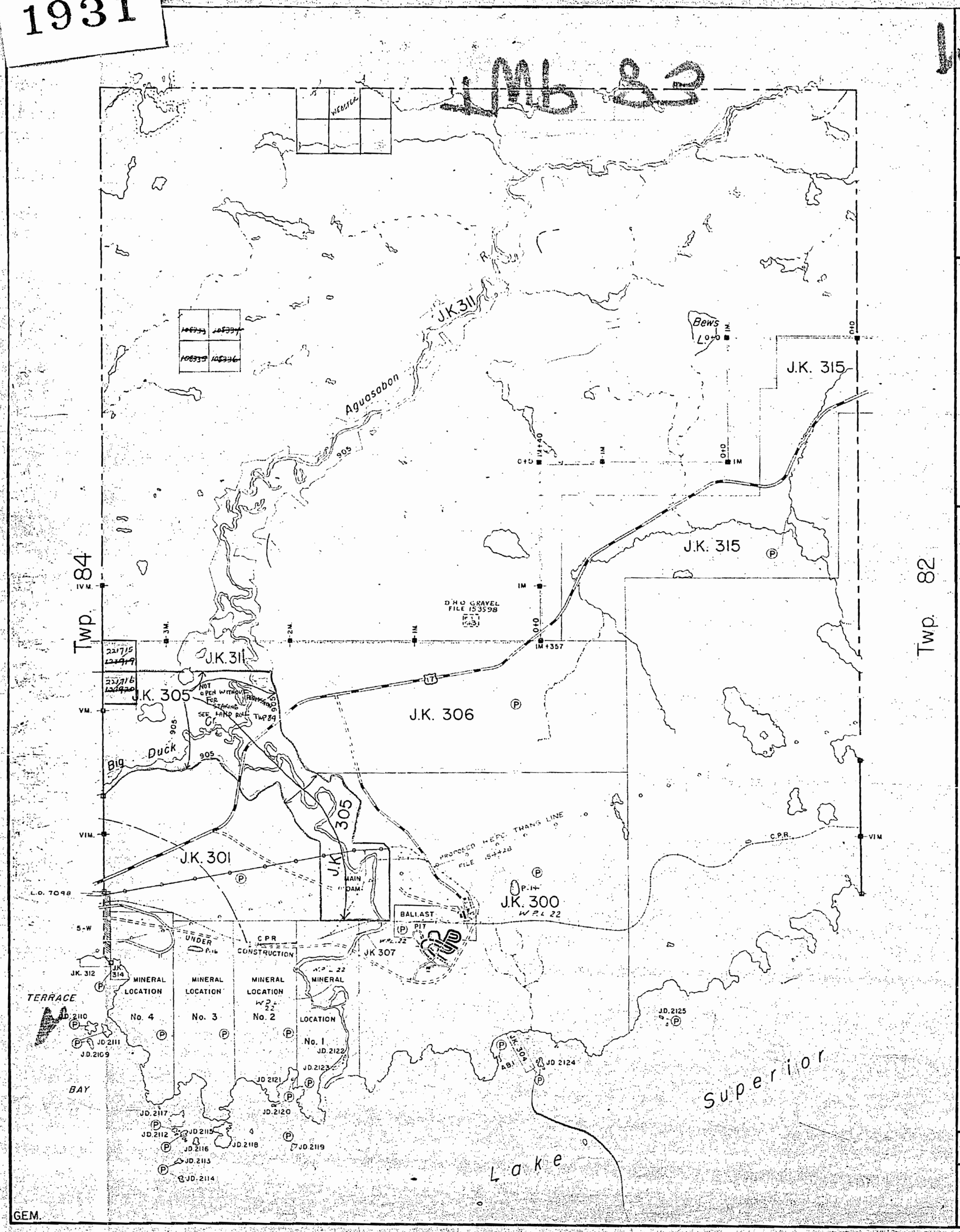

THE TOWNSHIP OF 83

DISTRICT OF THUNDER BAY

PORT ARTHUR MINING DIVISION

SCALE: 1 INCH = 40 CHAINS

LEGEND

PATENTED LAND	Ⓟ
CROWN LAND SALE	C.S.
LEASES	Ⓛ
LOCATED LAND	Loc.
LICENSE OF OCCUPATION	L.O.
ROADS	
IMPROVED ROADS	
KING'S HIGHWAY	
RAILWAYS	
POWER LINES	
MARSH OR MUSKEG	
MINES	

NOTES

Terrace Bay Improvement District shown thus:

Reserve Flooding Rights to Contour 905 G.S.C. on Aguasabon River & Big Duck Creek, for H.E.P.C. of Ont., File 132730

Reserve for Crown Purposes, Aguasabon River Bed Extending Southerly from Aguasabon Lake to Lake Superior, Together with the River Flats Thereof to an Elevation 20' above the Natural Water Level. W.P.L. 22

400' Reserve to Dept of Lands & Forests shown thus

LANDS UNDER LAKE SUPERIOR WITHDRAWN FROM STAKING BY ORDER IN COUNCIL DATED APRIL 30, 1912

J.K. 305 FOR STAKING STATUS SEE LAND ROLL FILE TWP. 84

1963

PLAN NO. — M 1931

DEPARTMENT OF MINES — ONTARIO

1931

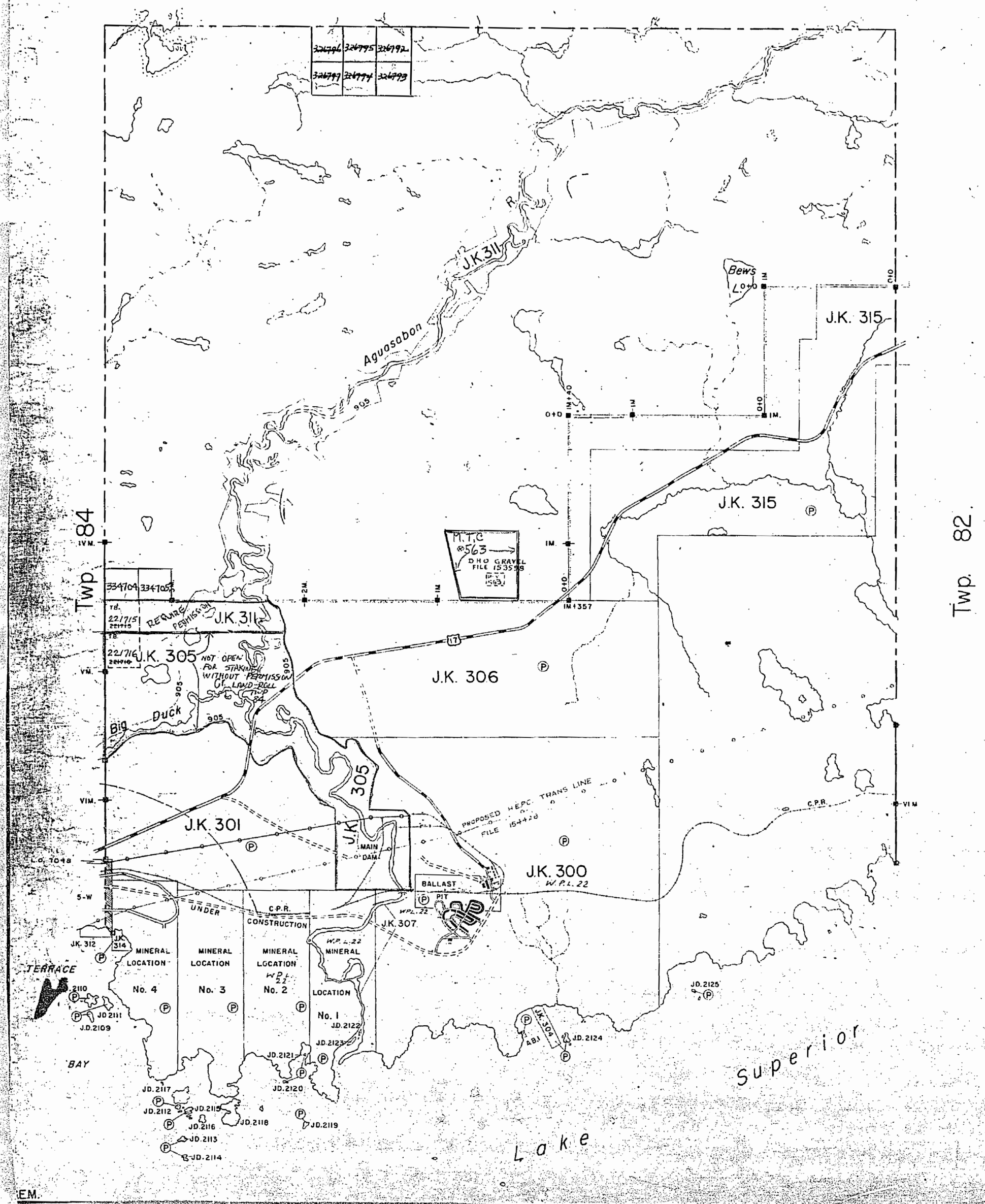

THE TOWNSHIP OF STREY

~~83~~

DISTRICT OF THUNDER BAY

THUNDER BAY MINING DIVISION

SCALE: 1 INCH = 40 CHAINS

LEGEND

PATENTED LAND	Ⓟ
CROWN LAND SALE	C.S.
LEASES	Ⓛ
LOCATED LAND	Loc.
LICENSE OF OCCUPATION	L.O.
ROADS	
IMPROVED ROADS	
KING'S HIGHWAY	
RAILWAYS	
POWER LINES	
MARSH OR MUSKEG	
MINES	

NOTES

Terrace Bay Improvement District shown thus: ■ ■

Reserve Flooding Rights to Contour 905 GSC, on Aguasabon River & Big Duck Creek, for H.E.P.C. of Ont., File 132730

Reserve for Crown Purposes, Aguasabon River Bed Extending Southerly from Aguasabon Lake to Lake Superior, Together with the River Flats Thereof to an Elevation 20' above the Natural Water Level W.P.L. 22

400' Reserve [illegible] of Lake Frontages [illegible] shown thus

[illegible] LAKE SUPERIOR [illegible] APRIL 30, 1912

J.K. 305 - NOT OPEN FOR STAKING WITHOUT PERMISSION FROM HYDRO

1971

TER.

PLAN NO. — M 1931

ONTARIO DEPARTMENT OF MINES AND NORTHERN AFFAIRS

1931

(TP. 83)

DISTRICT OF THUNDER BAY

THUNDER BAY MINING DIVISION

SCALE: 1 INCH = 40 CHAINS

LEGEND

PATENTED LAND	Ⓟ
CROWN LAND SALE	C.S
LEASES	Ⓛ
LOCATED LAND	Loc
LICENSE OF OCCUPATION	L.O.
ROADS	
IMPROVED ROADS	
KING'S HIGHWAY	
RAILWAYS	
POWER LINES	
MARSH OR MUSKEG	
MINES	

NOTES

Terrace Bay Township boundaries shown thus

Reserve Flooding Rights to Contour 905 G.S.C. on Aguasabon River & Big Duck Creek, for H.E.P.C. of Ont., File 132730

Reserve for Crown Purposes, Aguasabon River Bed Extending Southerly from Aguasabon Lake to Lake Superior, Together with the River Flats Thereof to an Elevation 20' above the Natural Water Level W.P.L. 22

400 Reserve to Dept. of Lands & Forests shown thus

Staking in J.K.305,307,311,312 (covered by W.P.L.A.22) is not permitted without permission from H.E.P.C.

PRISKE TP. M.1932

SYINE TP. M.1930

Aguasabon R.

Big Duck Cr.

J.K. 311

J.K. 315

J.K. 305

J.K. 306

J.K. 301

J.K. 300

J.K. 307

J.K. 304

J.K. 312

J.K. 314

Bews L.O. 6

MTC Gravel Pit 563

MAIN DAM

BALLAST PIT

C.P.R.

CPR CONSTRUCTION UNDER

MINERAL LOCATION No. 4

MINERAL LOCATION No. 3

MINERAL LOCATION No. 2

MINERAL LOCATION No. 1

TERRACE BAY

Lake Superior

JD 2110 JD 2111 JD 2109 JD 2117 JD 2112 JD 2115 JD 2116 JD 2113 JD 2114 JD 2118 JD 2119 JD 2120 JD 2121 JD 2122 JD 2123 JD 2124 JD 2125

1977

JAN 28/77

TERRACE BAY DISTRICT

PLAN NO.– M.1931

ONTARIO

MINISTRY OF NATURAL RESOURCES

REFERENCES

FLOODING

RESERVE FLOODING RIGHTS TO H.E.P.C. OF ONTARIO TO CONTOUR 905 G.S.C. ON THE AGUASABON RIVER AND PIG DUCK CREEK FILE 132730.
RESERVE FOR CROWN PURPOSES THE AGUASABON RIVER BED EXTENDING SOUTHERLY FROM AGUASABON LAKE TO LAKE SUPERIOR, TOGETHER WITH THE RIVER FLATS THEREOF TO AN ELEVATION OF TWENTY FEET ABOVE THE NATURAL WATER LEVEL FILE NO 752 Vol. 2
W.P.L.A. No. 22 dated 21 January, 1954

AREAS WITHDRAWN FROM DISPOSITION

S.R. – SURFACE RIGHTS M.R. – MINING RIGHTS

Description	Order No.	Date	Disposition	File

staking in
JK 305, 307, 311, 312
(covered by WPLA 22)
is not permitted
without permission
from HEPC

LOWER AGUASABON LAKE G-599

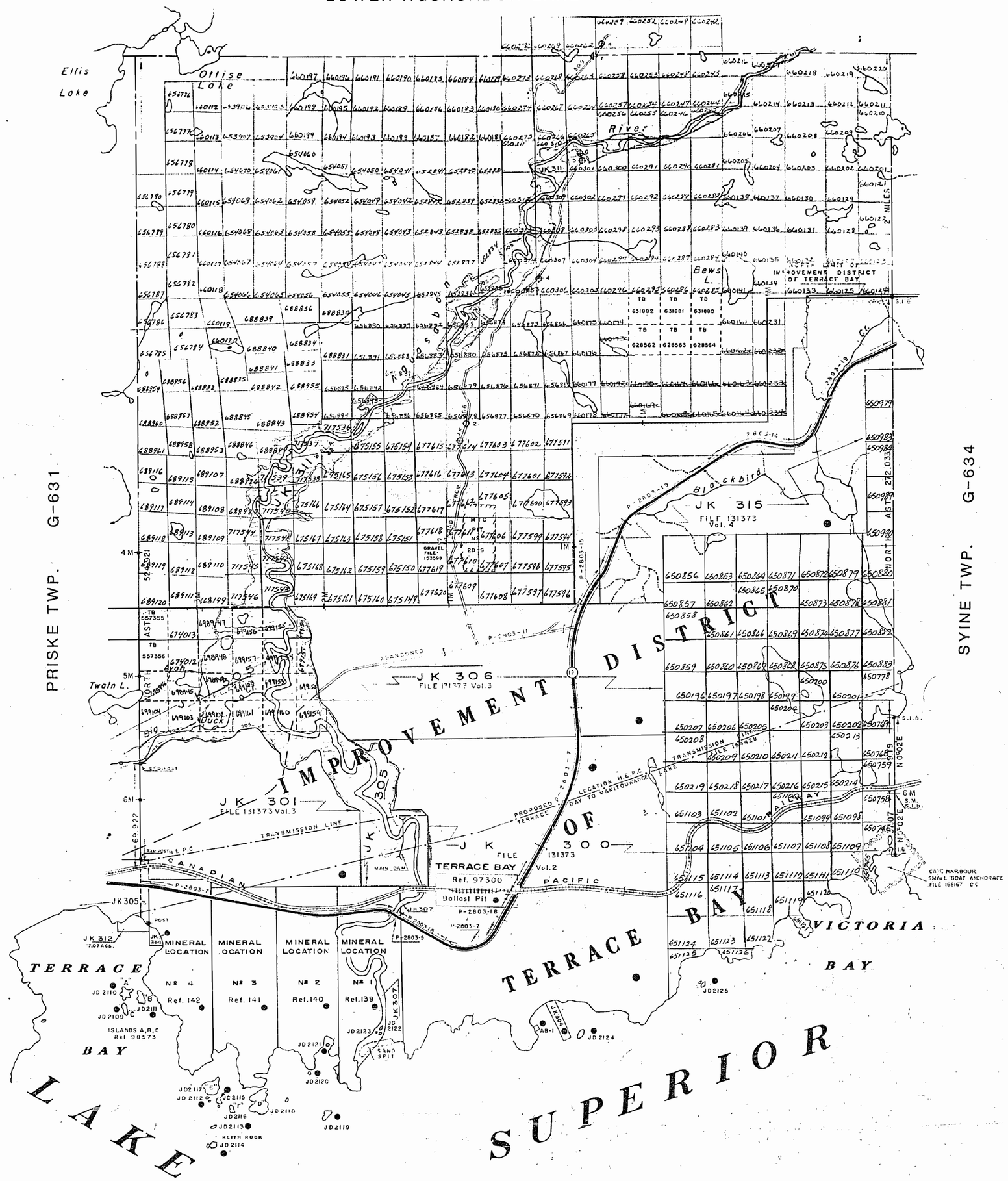

REFERENCES

THUNDER BAY MINING DIVISION RECEIVED 1984 AM PM

LAND UNDER LAKE SUPERIOR WITHDRAWN FROM STAKING BY ORDER IN COUNCIL DATED APRIL 30, 1912

Terrace Bay Township boundaries shown thus:

LEGEND

HIGHWAY
OTHER ROADS
TRAILS
TOWNSHIP, BASE LINE ETC.
PARCEL BOUNDARY
MINING CLAIMS ETC.
RAILWAY AND RIGHT OF WAY
UTILITY LINES
NON PERENNIAL STREAM
FLOODING OR FLOODING RIGHTS
SUBDIVISION OR COMPOSITE PLAN
RESERVATIONS
ORIGINAL SHORELINE
MARSH OR MUSKEG
MINES
TRAVERSE MONUMENT

DISPOSITION OF CROWN LANDS

TYPE OF DOCUMENT	SYMBOL
PATENT, SURFACE & MINING RIGHTS	●
" SURFACE RIGHTS ONLY	◐
" MINING RIGHTS ONLY	◑
LEASE, SURFACE & MINING RIGHTS	■
" SURFACE RIGHTS ONLY	◧
" MINING RIGHTS ONLY	◨
LICENCE OF OCCUPATION	▼
ORDER IN COUNCIL	OC
RESERVATION	Ⓡ
CANCELLED	⊗
SAND & GRAVEL	Ⓢ

NOTE: MINING RIGHTS IN PARCELS PATENTED PRIOR TO MAY 6, 1913 VESTED IN ORIGINAL PATENTEE BY THE PUBLIC LANDS ACT R.S.O. 1970, CHAP. 380, SEC. 63, SUBSEC. 1.

SCALE: 1 INCH 40 CHAINS

0 1000 2000 4000 6000 8000
METRES
0 1000 2000
(1 KM) (2 KM)

TOWNSHIP

STREY

M.N.R. ADMINISTRATIVE DISTRICT

TERRACE BAY

MINING DIVISION

THUNDER BAY

LAND TITLES / REGISTRY DIVISION

THUNDER BAY

Ontario Ministry of Natural Resources — Land Management Branch

MAY 3, 1982

Date	Number
MARCH, 1982	G-633

REFERENCES

FLOODING

RESERVE FLOODING RIGHTS TO H.E.P.C. OF ONTARIO TO CONTOUR 905 G.S.C. ON THE AGUASABON RIVER AND BIG DUCK CREEK FILE 132 730.
RESERVE FOR CROWN PURPOSES THE AGUASABON RIVER BED EXTENDING SOUTHERLY FROM AGUASABON LAKE TO LAKE SUPERIOR, TOGETHER WITH THE RIVER FLATS THEREOF TO AN ELEVATION OF TWENTY FEET ABOVE THE NATURAL WATER LEVEL FILE 110 752 Vol. 2
W.P.L.A. No 22 dated 21 January 1954

AREAS WITHDRAWN FROM DISPOSITION

S.R. – SURFACE RIGHTS M.R. – MINING RIGHTS

Description	Order No.	Date	Disposition	File

STANDING (1) JK 305, 307, 311, 312 (COVERED BY WPLA 22) IS NOT FROM ... WITHOUT PERMISSION FROM REPC

LOWER AGUASABON LAKE G-599

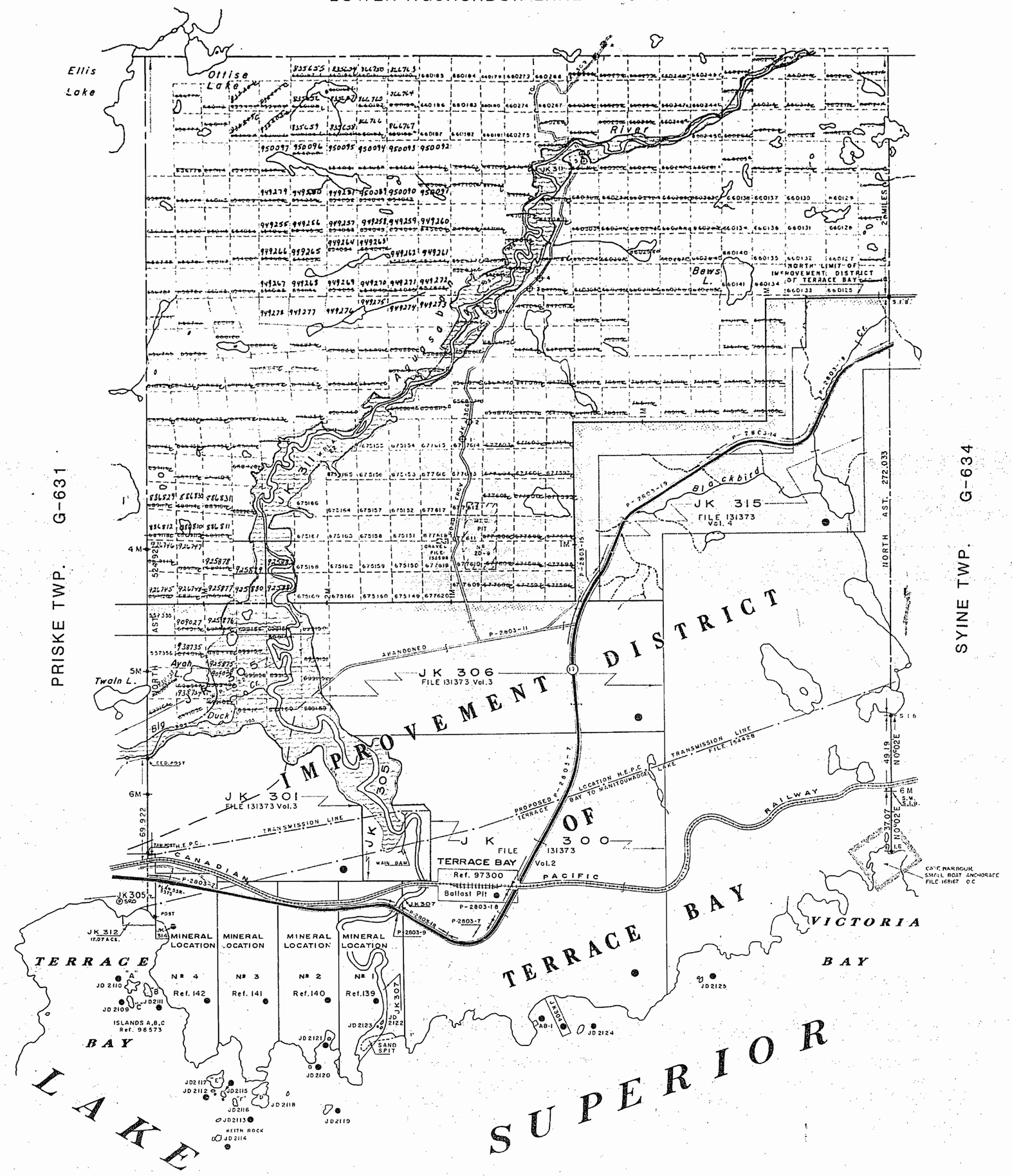

REFERENCES

THUNDER BAY
MINING DIVISION
DEC 1 1985
AM PM
7 8 9 10 11 12 1 2 3 4 5 6

LAND UNDER LAKE ... WITHDRAWN FROM STAKING BY ORDER IN COUNCIL DATED APRIL 30, 1912.

TERRACE BAY TOWNSHIP BOUNDARIES SHOWN THUS:

LEGEND

- HIGHWAY AND ROUTE No.
- OTHER ROADS
- TRAILS
- SURVEYED LINES
  - TOWNSHIPS, BASE LINES, ETC.
  - LOTS, MINING CLAIMS, PARCELS, ETC.
- UNSURVEYED LINES
  - LOT LINES
  - PARCEL BOUNDARY
  - MINING CLAIMS ETC.
- RAILWAY AND RIGHT OF WAY
- UTILITY LINES
- NON-PERENNIAL STREAM
- FLOODING OR FLOODING RIGHTS
- SUBDIVISION OR COMPOSITE PLAN
- RESERVATIONS
- ORIGINAL SHORELINE
- MARSH OR MUSKEG
- MINES
- TRAVERSE MONUMENT

DISPOSITION OF CROWN LANDS

TYPE OF DOCUMENT	SYMBOL
PATENT SURFACE & MINING RIGHTS	●
" SURFACE RIGHTS ONLY	◓
" MINING RIGHTS ONLY	◒
LEASE SURFACE & MINING RIGHTS	■
" SURFACE RIGHTS ONLY	▤
" MINING RIGHTS ONLY	▥
LICENCE OF OCCUPATION	▼
ORDER IN COUNCIL	OC
RESERVATION	Ⓡ
CANCELLED	⊖
SAND & GRAVEL	Ⓢ

NOTE: MINING RIGHTS IN PARCELS PATENTED PRIOR TO MAY 6, 1913, VESTED IN ORIGINAL PATENTEE BY THE PUBLIC LANDS ACT R.S.O. 1970 CHAP. 380 SEC. 63; SUBSEC. 1

SCALE: 1 INCH = 40 CHAINS

FEET 0 1000 2000 4000 6000 8000
METRES 0 200 1000 2000 (2 KM)

TOWNSHIP

STREY

M.N.R. ADMINISTRATIVE DISTRICT

TERRACE BAY

MINING DIVISION

THUNDER BAY

LAND TITLES / REGISTRY DIVISION

THUNDER BAY

Ontario Ministry of Natural Resources — Land Management Branch

Oct. 22, 1985.

Date MARCH, 1982 | Number G-633

LOWER AGUASABON LAKE G-599

REFERENCES

FLOODING

RESERVE FLOODING RIGHTS TO H E P C OF ONTARIO TO CONTOUR 905 G S C ON THE AGUASABON RIVER AND HIS DUCK CREEK FILE [illegible]

RESERVE FOR CROWN PURPOSES THE AGUASABON RIVER BED EXTENDING SOUTHERLY FROM AGUASABON LAKE TO LAKE SUPERIOR, TOGETHER WITH THE RIVER FLATS THEREON BELOW ELEVATION OF TWENTY FEET ABOVE THE NATURAL WATER LEVEL FILE RC 262 Vol 2

W.P.L. A No. 22 dated 21 January 1954

AREAS WITHDRAWN FROM DISPOSITION

S.R. - SURFACE RIGHTS M.R. - MINING RIGHTS

Description	Order No.	Date	Disposition	File

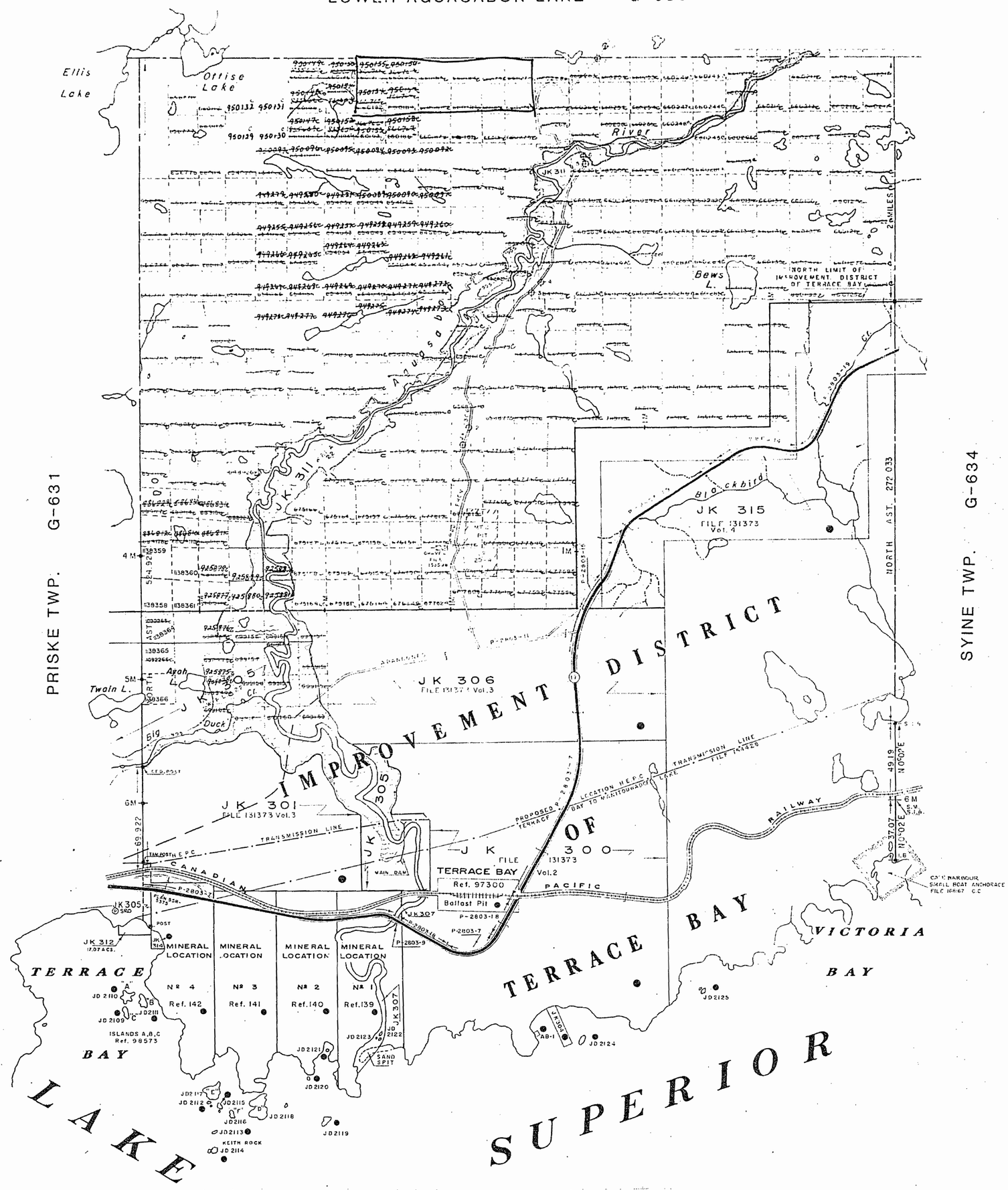

REFERENCES

THE INFORMATION THAT APPEARS ON THIS MAP HAS BEEN COMPILED FROM VARIOUS SOURCES, AND ACCURACY IS NOT GUARANTEED. THOSE WISHING TO STAKE MINING CLAIMS SHOULD CONSULT WITH THE MINING RECORDER, MINISTRY OF NORTHERN DEVELOPMENT AND MINES, FOR ADDITIONAL INFORMATION ON THE STATUS OF THE LANDS SHOWN HEREON.

RECEIVED '90 JUN 15 PM 2 10 THUNDER BAY DIVISION

LEGEND

OTHER ROADS
TRAILS
SURVEYED LINES
TOWNSHIP BASE LINES
LOTS
UNSURVEYED LINES
LOTS
PARCEL BOUNDARY
MINING CLAIMS
RAILWAY AND RIGHT OF WAY
UTILITY LINES
NON PERENNIAL STREAM
FLOODING OR FLOODING RIGHTS
SUBDIVISION OR COMPOSITE PLAN
RESERVATIONS
ORIGINAL SHORELINE
MARSH OR MUSKEG
MINES
TRAVERSE MONUMENT

DISPOSITION OF CROWN LANDS

TYPE OF DOCUMENT	SYMBOL
PATENT, SURFACE & MINING RIGHTS	
" SURFACE RIGHTS ONLY	
" MINING RIGHTS ONLY	
LEASE, SURFACE & MINING RIGHTS	
" SURFACE RIGHTS ONLY	
" MINING RIGHTS ONLY	
LICENCE OF OCCUPATION	
ORDER-IN-COUNCIL	OC
RESERVATION	
CANCELLED	
SAND & GRAVEL	

NOTE: MINING RIGHTS IN PARCELS PATENTED PRIOR TO MAY 6, 1913, VESTED IN ORIGINAL PATENTEE BY THE PUBLIC LANDS ACT, R.S.O. 1970, CHAP. 380, SEC. 43, SUBSEC. 1

SCALE 1 INCH = 40 CHAINS

TOWNSHIP

STREY

M.N.R. ADMINISTRATIVE DISTRICT

TERRACE BAY

MINING DIVISION

THUNDER BAY

LAND TITLES / REGISTRY DIVISION

THUNDER BAY

Ministry of Natural Resources — Land Management Branch — Ontario

Oct. 22, 1955.

Date MARCH, 1982

Number **G-633**

LOWER AGUASABON LAKE G-599

REFERENCES

FLOODING

RESERVE FLOODING RIGHTS TO H.E.P.C. OF ONTARIO TO CONTOUR 905 G.S.C. ON THE AGUASABON RIVER AND BIG DUCK CREEK FILE 132730.
RESERVE FOR CROWN PURPOSES THE AGUASABON RIVER BED EXTENDING SOUTHERLY FROM AGUASABON LAKE TO LAKE SUPERIOR, TOGETHER WITH THE RIVER FLATS THEREOF TO AN ELEVATION OF TWENTY FEET ABOVE THE NATURAL WATER LEVEL FILE 110752 Vol. 2
W.P.L.A. No. 22 dated 21 January 1954

AREAS WITHDRAWN FROM DISPOSITION

S.R. — SURFACE RIGHTS M.R. — MINING RIGHTS

Description	Order No.	Date	Disposition	File

STAKING IN JK 305, 307, 311, 312 (COVERED BY WPLA 22) IS NOT PERMITTED WITHOUT PERMISSION FROM HEPC.

FO-FILED ONLY

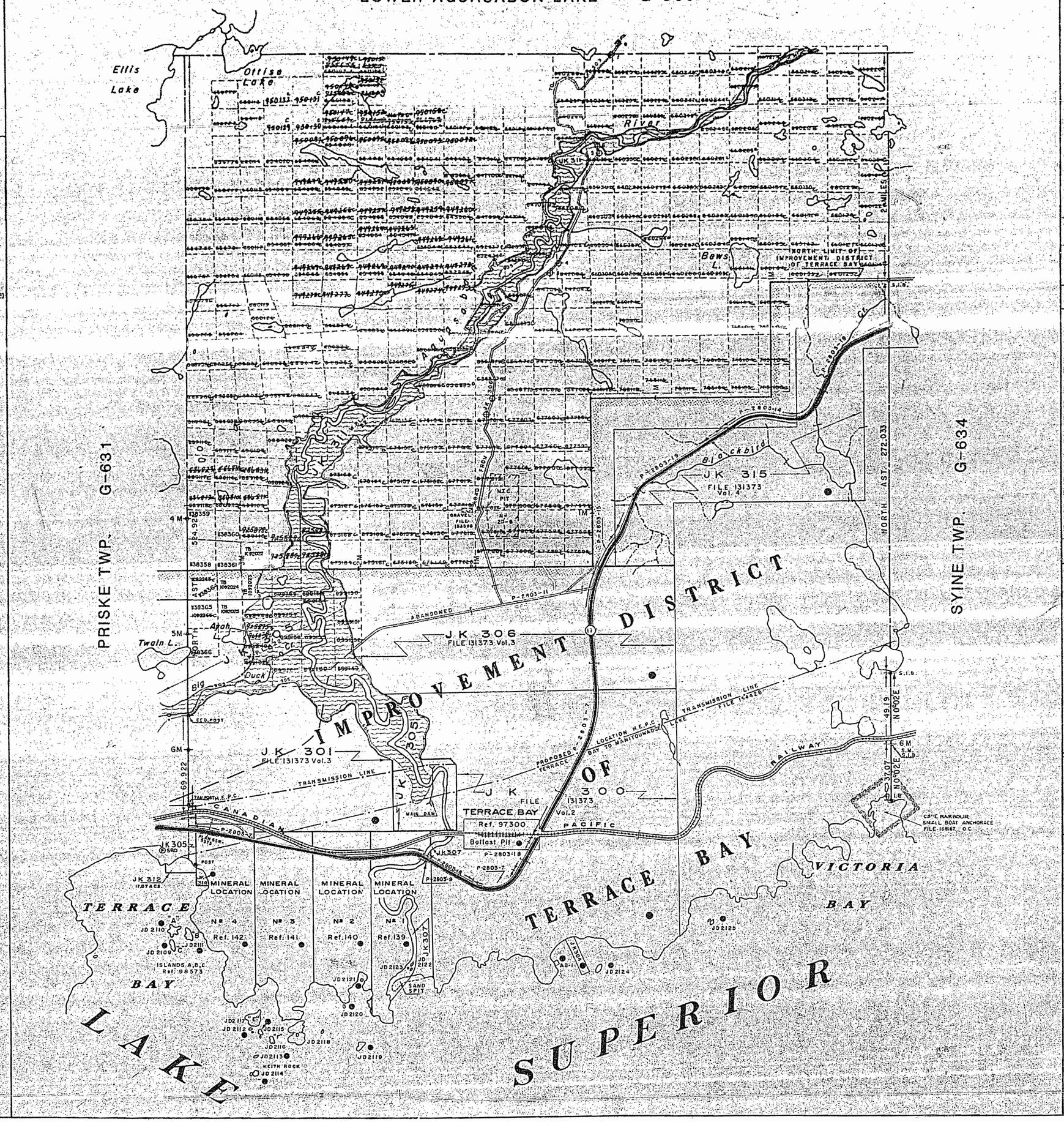

REFERENCES

THE INFORMATION THAT APPEARS ON THIS MAP HAS BEEN COMPILED FROM VARIOUS SOURCES, AND ACCURACY IS NOT GUARANTEED. THOSE WISHING TO STAKE MINING CLAIMS SHOULD CONSULT WITH THE MINING RECORDER, MINISTRY OF NORTHERN DEVELOPMENT AND MINES, FOR ADDITIONAL INFORMATION ON THE STATUS OF THE LANDS SHOWN HEREON.

LAND UNDER LAKE SUPERIOR WITHDRAWN FROM STAKING BY ORDER IN COUNCIL DATED APRIL 30, 1912.

TERRACE BAY TOWNSHIP BOUNDARIES SHOWN THUS

LEGEND

- HIGHWAY AND ROUTE No.
- OTHER ROADS
- TRAILS
- SURVEYED LINES:
  - TOWNSHIPS, BASE LINES, ETC.
  - LOTS, MINING CLAIMS, PARCELS, ETC.
- UNSURVEYED LINES:
  - LOT LINES
  - PARCEL BOUNDARY
  - MINING CLAIMS ETC.
- RAILWAY AND RIGHT OF WAY
- UTILITY LINES
- NON PERENNIAL STREAM
- FLOODING OR FLOODING RIGHTS
- SUBDIVISION OR COMPOSITE PLAN
- RESERVATIONS
- ORIGINAL SHORELINE
- MARSH OR MUSKEG
- MINES
- TRAVERSE MONUMENT

DISPOSITION OF CROWN LANDS

TYPE OF DOCUMENT	SYMBOL
PATENT, SURFACE & MINING RIGHTS	●
" SURFACE RIGHTS ONLY	◐
" MINING RIGHTS ONLY	◑
LEASE, SURFACE & MINING RIGHTS	■
" SURFACE RIGHTS ONLY	▤
" MINING RIGHTS ONLY	▥
LICENCE OF OCCUPATION	▼
ORDER-IN-COUNCIL	OC
RESERVATION	Ⓡ
CANCELLED	⊗
SAND & GRAVEL	Ⓢ

NOTE: MINING RIGHTS IN PARCELS PATENTED PRIOR TO MAY 6, 1913, VESTED IN ORIGINAL PATENTEE BY THE PUBLIC LANDS ACT, R.S.O. 1970, CHAP. 380, SEC. 63, SUBSEC. 1.

SCALE: 1 INCH = 40 CHAINS

FEET: 0 1000 2000 4000 6000 8000

METRES: 0 200 1000 2000 (1 KM) (2 KM)

TOWNSHIP

STREY

M.N.R. ADMINISTRATIVE DISTRICT

TERRACE BAY

MINING DIVISION

THUNDER BAY

LAND TITLES / REGISTRY DIVISION

THUNDER BAY

Ontario Ministry of Natural Resources — Land Management Branch

Oct. 22, 1985.

Date	Number
MARCH, 1982	G-633

REFERENCES

FLOODING

RESERVE FLOODING RIGHTS TO H.E.P.C. OF ONTARIO TO CONTOUR 905 G.S.C. ON THE AGUASABON RIVER AND BIG DUCK CREEK FILE 132730.
RESERVE FOR CROWN PURPOSES THE AGUASABON RIVER BED EXTENDING SOUTHERLY FROM AGUASABON LAKE TO LAKE SUPERIOR, TOGETHER WITH THE RIVER FLATS THEREOF TO AN ELEVATION OF TWENTY FEET ABOVE THE NATURAL WATER LEVEL FILE 110 752 Vol. 2
W.P.L.A. No. 22 dated 21 January 1954

AREAS WITHDRAWN FROM DISPOSITION

S.R. — SURFACE RIGHTS M.R. — MINING RIGHTS

Description	Order No.	Date	Disposition	File

DATE OF ISSUE
MAR 13 1998
PROVINCIAL RECORDING OFFICE - SUDBURY

LOWER AGUASABON LAKE G-599

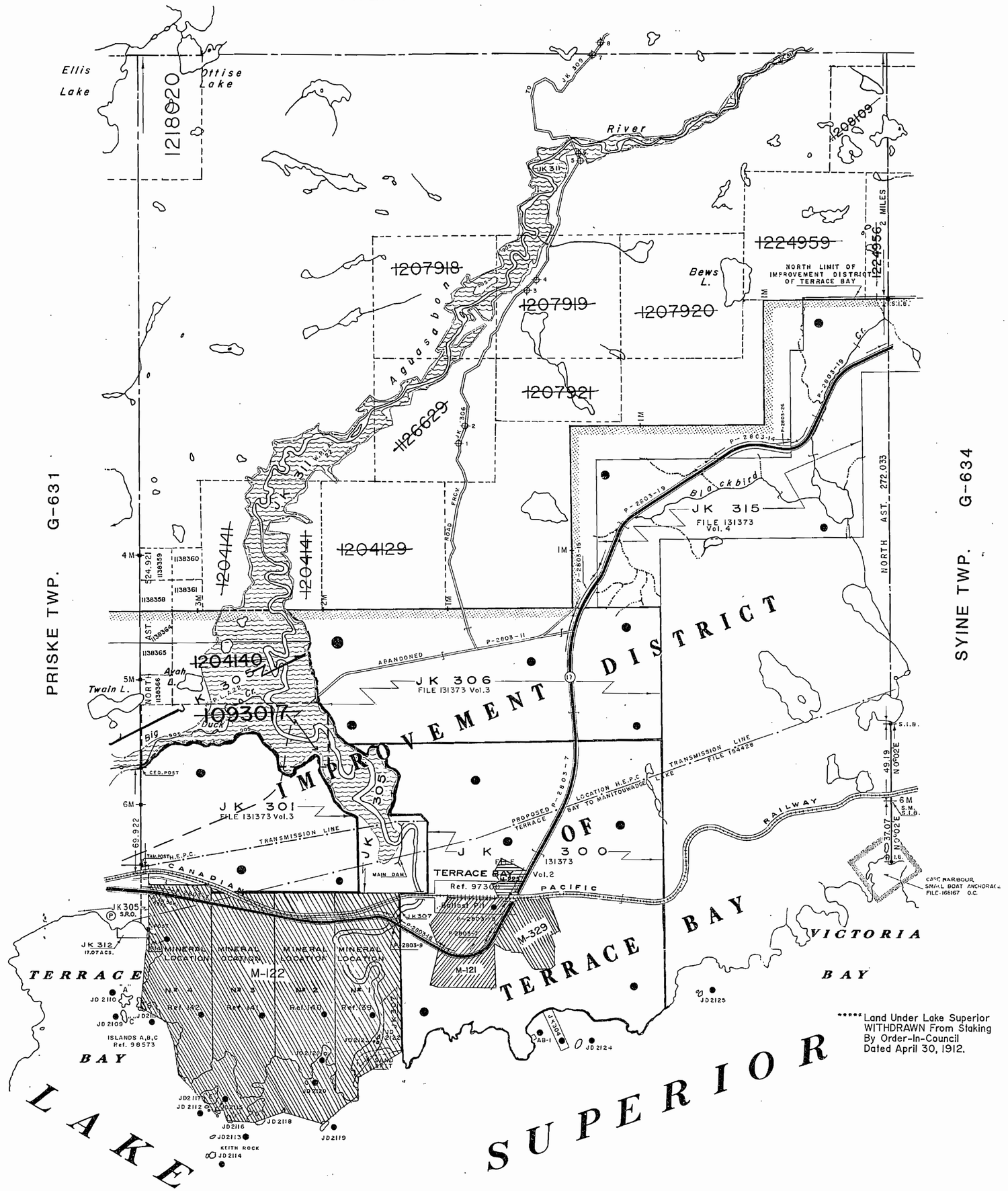

*****Land Under Lake Superior WITHDRAWN From Staking By Order-In-Council Dated April 30, 1912.

REFERENCES

NOTICE:
The information that appears on this map has been compiled from various sources and accuracy is not guaranteed. Those wishing to stake MINING CLAIMS should consult with the MINING RECORDER, Ministry of Northern Development and Mines, for additional information on the status of the lands shown hereon.

TERRACE BAY TOWNSHIP BOUNDARIES SHOWN THUS.

LEGEND

- HIGHWAY AND ROUTE No.
- OTHER ROADS
- TRAILS
- SURVEYED LINES:
  - TOWNSHIPS, BASE LINES, ETC.
  - LOTS, MINING CLAIMS, PARCELS, ETC.
- UNSURVEYED LINES:
  - LOT LINES
  - PARCEL BOUNDARY
  - MINING CLAIMS ETC.
- RAILWAY AND RIGHT OF WAY
- UTILITY LINES
- NON-PERENNIAL STREAM
- FLOODING OR FLOODING RIGHTS
- SUBDIVISION OR COMPOSITE PLAN
- RESERVATIONS
- ORIGINAL SHORELINE
- MARSH OR MUSKEG
- MINES
- TRAVERSE MONUMENT

DISPOSITION OF CROWN LANDS

TYPE OF DOCUMENT	SYMBOL
PATENT, SURFACE & MINING RIGHTS	●
" , SURFACE RIGHTS ONLY	◓
" , MINING RIGHTS ONLY	◒
LEASE, SURFACE & MINING RIGHTS	■
" , SURFACE RIGHTS ONLY	◨
" , MINING RIGHTS ONLY	◩
LICENCE OF OCCUPATION	▼
ORDER-IN-COUNCIL	OC
RESERVATION	⊛
CANCELLED	⊗
SAND & GRAVEL	⊛

LAND USE PERMITS FOR COMMERCIAL TOURISM, OUTPOST CAMPS
NOTE: MINING RIGHTS IN PARCELS PATENTED PRIOR TO MAY 6, 1913, VESTED IN ORIGINAL PATENTEE BY THE PUBLIC LANDS ACT, R.S.O. 1970, CHAP. 380, SEC. 63, SUBSEC 1.

SCALE: 1 INCH = 40 CHAINS

FEET 0 1000 2000 4000 6000 8000
METRES 0 200 1000 (1 KM) 2000 (2 KM)

TOWNSHIP
STREY
M.N.R. ADMINISTRATIVE DISTRICT
NIPIGON
MINING DIVISION
THUNDER BAY
LAND TITLES / REGISTRY DIVISION
THUNDER BAY

Ontario — Ministry of Natural Resources — Land Management Branch

Date MARCH, 1982
Number G-633
In Service FEB. 28/95. (LA)

LOWER AGUASABON LAKE G-599

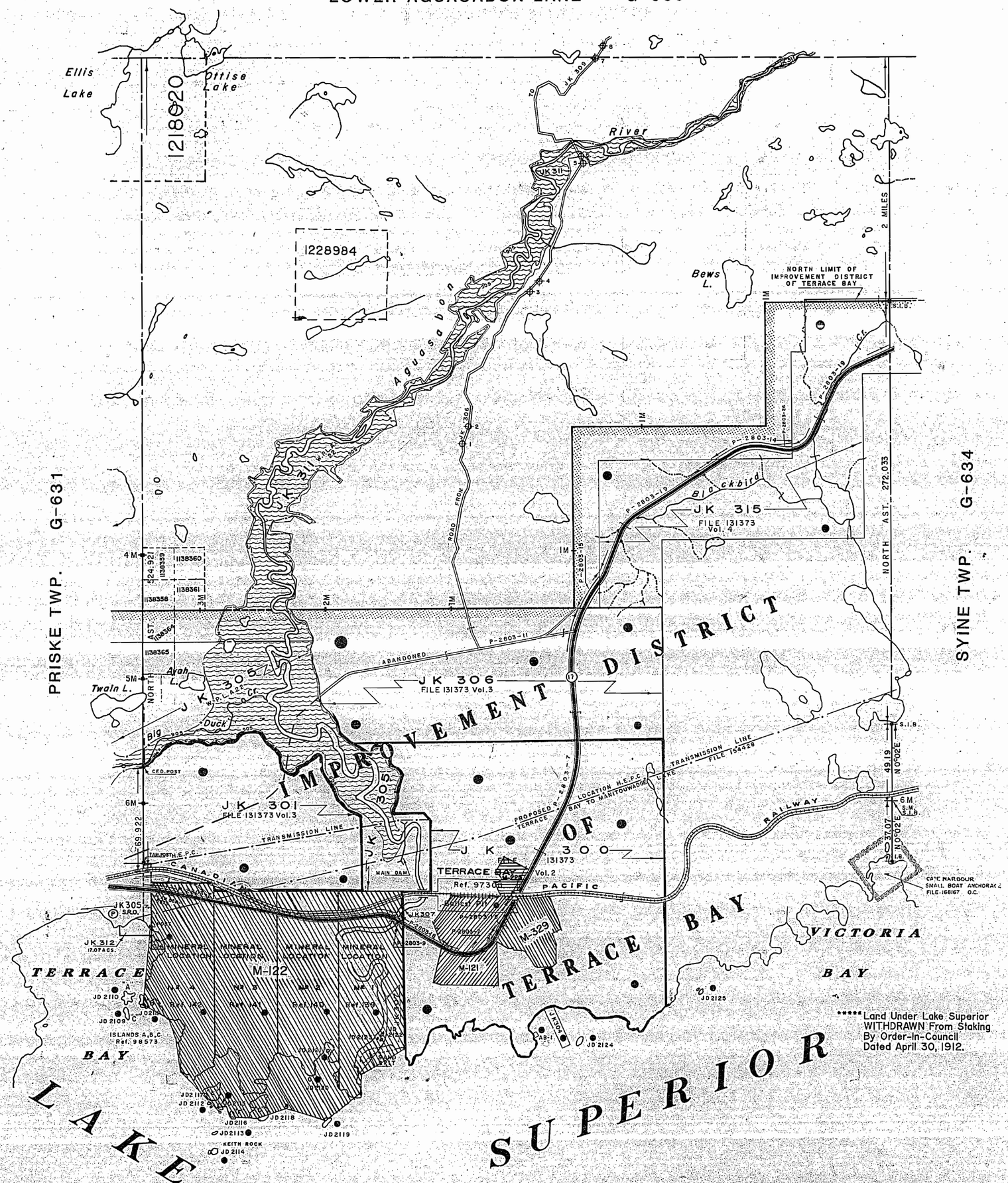

FLOODING

RESERVE FLOODING RIGHTS TO H.E.P.C. OF ONTARIO TO CONTOUR 905 G.S.C. ON THE AGUASABON RIVER AND BIG DUCK CREEK FILE 132730.
RESERVE FOR CROWN PURPOSES THE AGUASABON RIVER BED EXTENDING SOUTHERLY FROM AGUASABON LAKE TO LAKE SUPERIOR, TOGETHER WITH THE RIVER FLATS THEREOF TO AN ELEVATION OF TWENTY FEET ABOVE THE NATURAL WATER LEVEL FILE 110 752 Vol. 2
W.P.L.A. No. 22 dated 21 January 1954

AREAS WITHDRAWN FROM DISPOSITION

S.R. – SURFACE RIGHTS M.R. – MINING RIGHTS

Description	Order No.	Date	Disposition	File

REFERENCES

NOTICE:
The information that appears on this map has been compiled from various sources and accuracy is not guaranteed. Those wishing to stake MINING CLAIMS should consult with the MINING RECORDER, Ministry of Northern Development and Mines, for additional information on the status of the lands shown hereon.

TERRACE BAY TOWNSHIP BOUNDARIES SHOWN THUS.

LEGEND

HIGHWAY AND ROUTE No.
OTHER ROADS
TRAILS
SURVEYED LINES:
TOWNSHIPS, BASE LINES, ETC.
LOTS, MINING CLAIMS, PARCELS, ETC.
UNSURVEYED LINES:
LOT LINES
PARCEL BOUNDARY
MINING CLAIMS ETC.
RAILWAY AND RIGHT OF WAY
UTILITY LINES
NON-PERENNIAL STREAM
FLOODING OR FLOODING RIGHTS
SUBDIVISION OR COMPOSITE PLAN
RESERVATIONS
ORIGINAL SHORELINE
MARSH OR MUSKEG
MINES
TRAVERSE MONUMENT

DISPOSITION OF CROWN LANDS

TYPE OF DOCUMENT	SYMBOL
PATENT, SURFACE & MINING RIGHTS	●
" , SURFACE RIGHTS ONLY	◓
" , MINING RIGHTS ONLY	◒
LEASE, SURFACE & MINING RIGHTS	▣
" , SURFACE RIGHTS ONLY	▤
" , MINING RIGHTS ONLY	▥
LICENCE OF OCCUPATION	▼
ORDER-IN-COUNCIL	OC
RESERVATION	Ⓡ
CANCELLED	⊗
SAND & GRAVEL	Ⓢ

LAND USE PERMITS FOR COMMERCIAL, TOURISM, OUTPOST CAMPS
NOTE: MINING RIGHTS IN PARCELS PATENTED PRIOR TO MAY 6, 1913, VESTED IN ORIGINAL PATENTEE BY THE PUBLIC LANDS ACT, R.S.O. 1970, CHAP. 380, SEC. 63, SUBSEC. 1.

SCALE: 1 INCH = 40 CHAINS

FEET 0 1000 2000 4000 6000 8000
METRES 0 200 1000 (1 KM) 2000 (2 KM)

TOWNSHIP
STREY

M.N.R. ADMINISTRATIVE DISTRICT
NIPIGON

MINING DIVISION
THUNDER BAY

LAND TITLES / REGISTRY DIVISION
THUNDER BAY

Ontario Ministry of Natural Resources — Land Management Branch

Date MARCH, 1982
Number G-633

In Service FEB. 28/95.

1931

83 AND 84 SCHREIBER AREA

HUNDER BAY

LE:- 40 CHAINS = 1 INCH

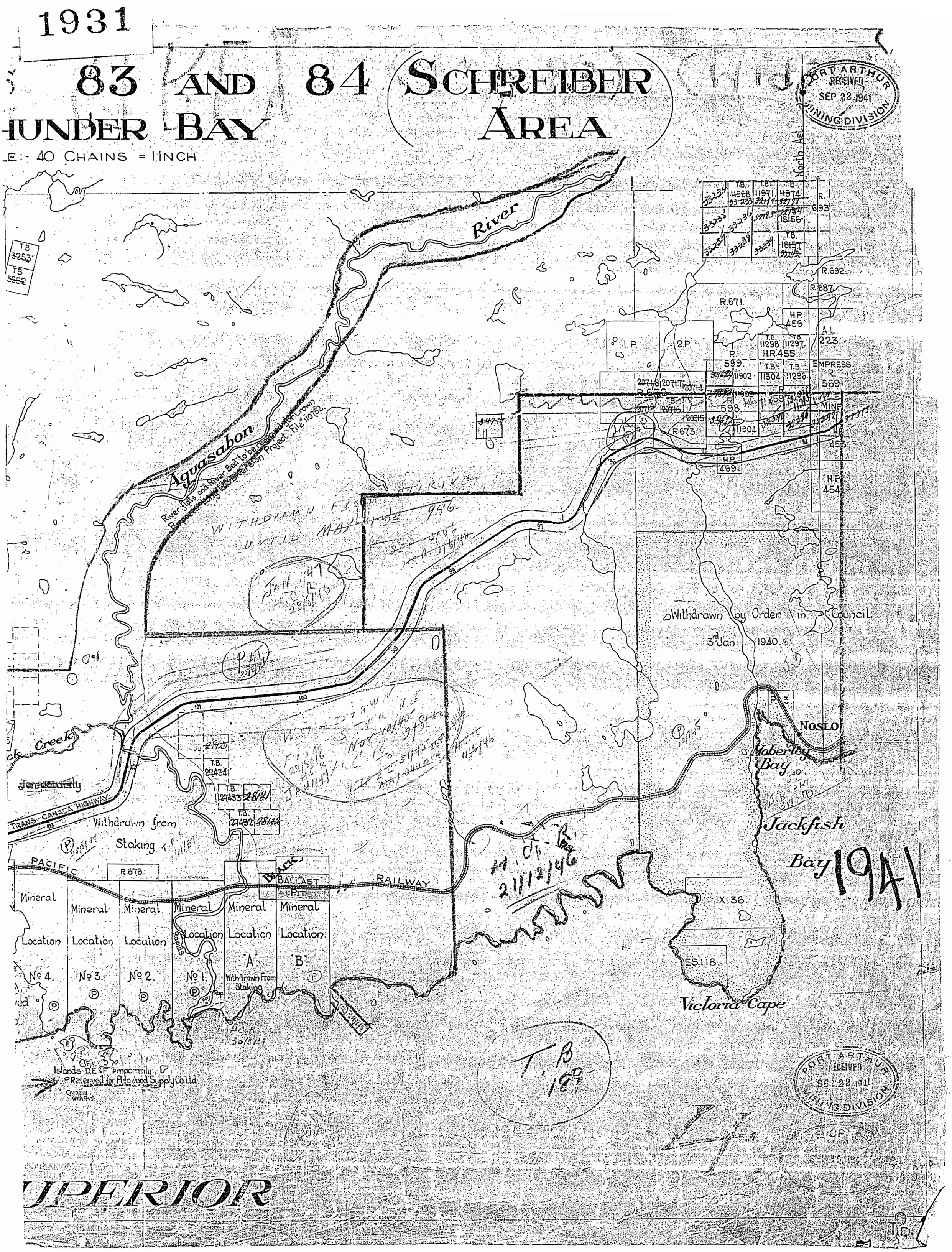

1931

LMb 83

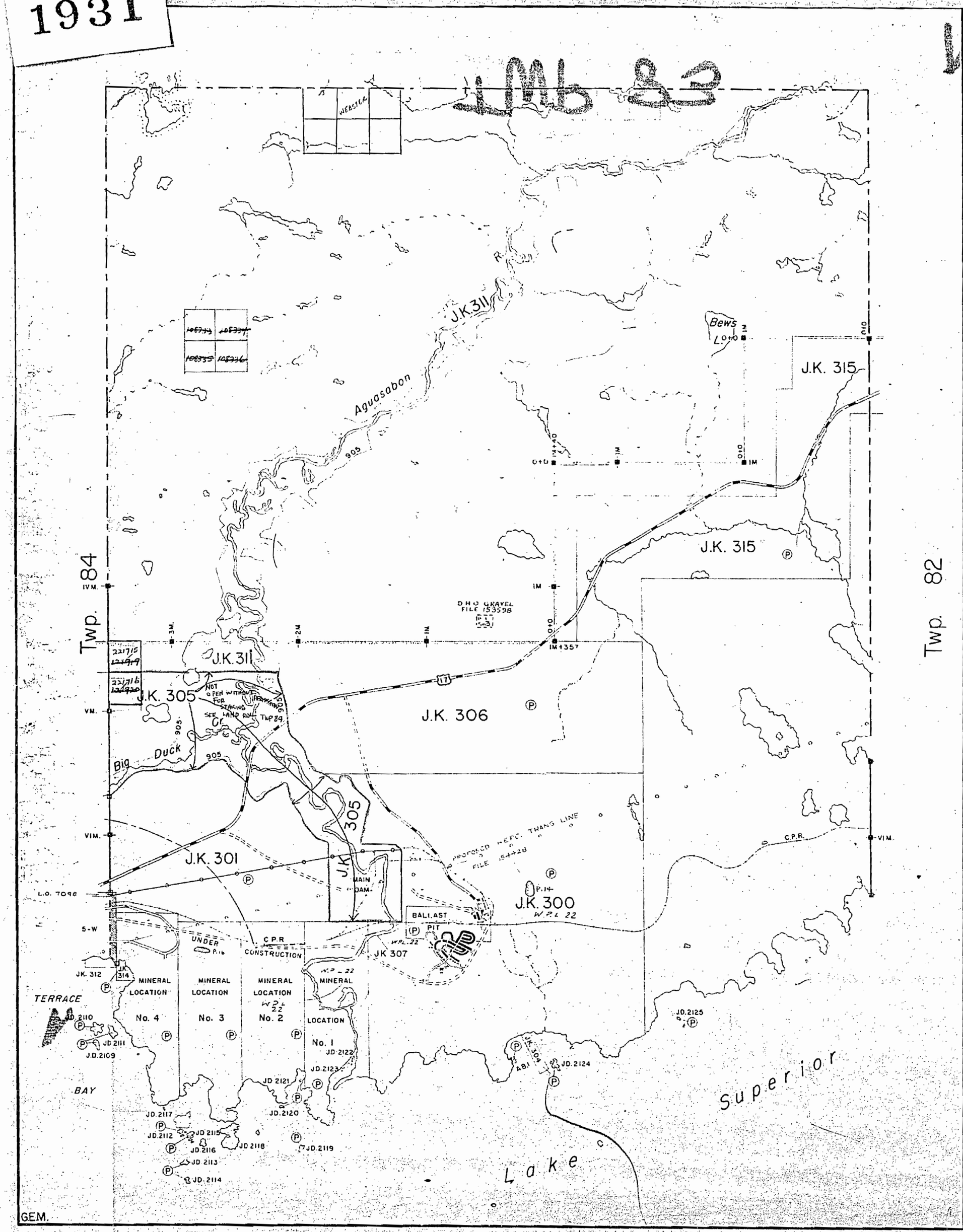

THE TOWNSHIP OF 83

DISTRICT OF THUNDER BAY

PORT ARTHUR MINING DIVISION

SCALE: 1 INCH = 40 CHAINS

LEGEND

PATENTED LAND	Ⓟ
CROWN LAND SALE	C.S.
LEASES	Ⓛ
LOCATED LAND	Loc.
LICENSE OF OCCUPATION	L.O.
ROADS	
IMPROVED ROADS	
KING'S HIGHWAY	
RAILWAYS	
POWER LINES	
MARSH OR MUSKEG	
MINES	⚒

NOTES

Terrace Bay Improvement District shown thus:

Reserve Flooding Rights to Contour 905 G.S.C. on Aguasabon River & Big Duck Creek, for H.E.P.C. of Ont., File 132730

Reserve for Crown Purposes, Aguasabon River Bed Extending Southerly from Aguasabon Lake to Lake Superior, Together with the River Flats Thereof to an Elevation 20' above the Natural Water Level W.P.L. 22

Reserve to Dept. of Lands + Forests shown thus

LANDS UNDER LAKE SUPERIOR WITHDRAWN FROM STAKING BY P.C. DATED APRIL 30, 1912

J.K. 305 FOR STAKING STATUS SEE LAND ROLL FILE TWP. 84

1963

PLAN NO.— M 1931

DEPARTMENT OF MINES —ONTARIO

1931

THE TOWNSHIP OF STREY ~~83~~

DISTRICT OF THUNDER BAY

THUNDER BAY MINING DIVISION

SCALE: 1 INCH = 40 CHAINS

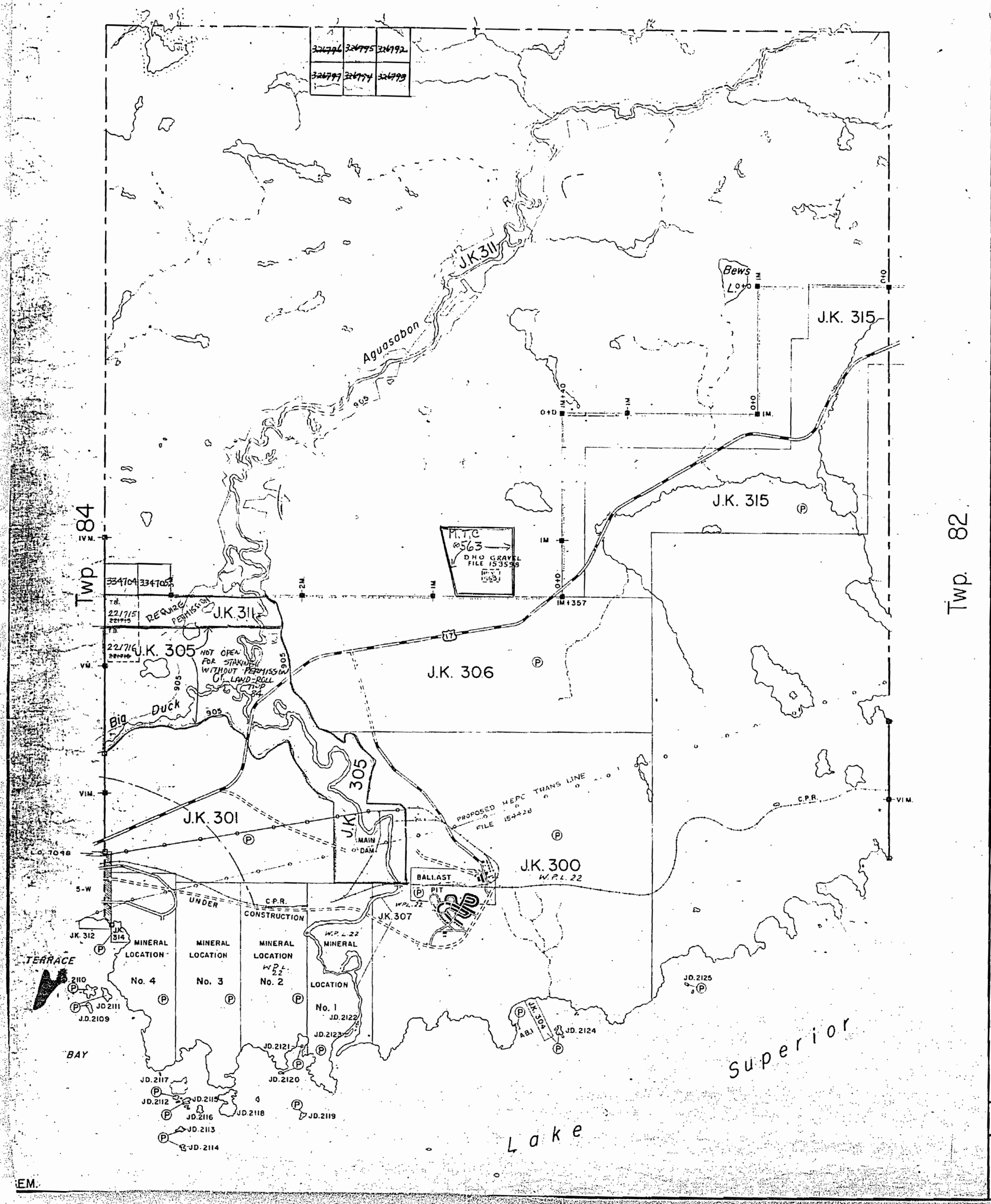

LEGEND

PATENTED LAND	Ⓟ
CROWN LAND SALE	C.S.
LEASES	Ⓛ
LOCATED LAND	Loc
LICENSE OF OCCUPATION	L.O.
ROADS	
IMPROVED ROADS	
KING'S HIGHWAY	
RAILWAYS	
POWER LINES	
MARSH OR MUSKEG	
MINES	

NOTES

Terrace Bay Improvement District shown thus:

Reserve Flooding Rights to Contour 905 GSC on Aguasabon River & Big Duck Creek, for H.E.P.C. of Ont., File 132730

Reserve for Crown Purposes, Aguasabon River Bed Extending Southerly from Aguasabon Lake to Lake Superior, Together with the River Flats Thereof to an Elevation 20' above the Natural Water Level W.P.L. 22

400 Reserve [illegible] of Lake [illegible] shown thus

LAND UNDER LAKE SUPERIOR AND WORKING FROM STAKING [illegible] APRIL 30 1912

J.K. 305 - NOT OPEN FOR STAKING WITHOUT PERMISSION FROM HYDRO

1971

TER.

PLAN NO. - M 1931

ONTARIO DEPARTMENT OF MINES AND NORTHERN AFFAIRS

1931

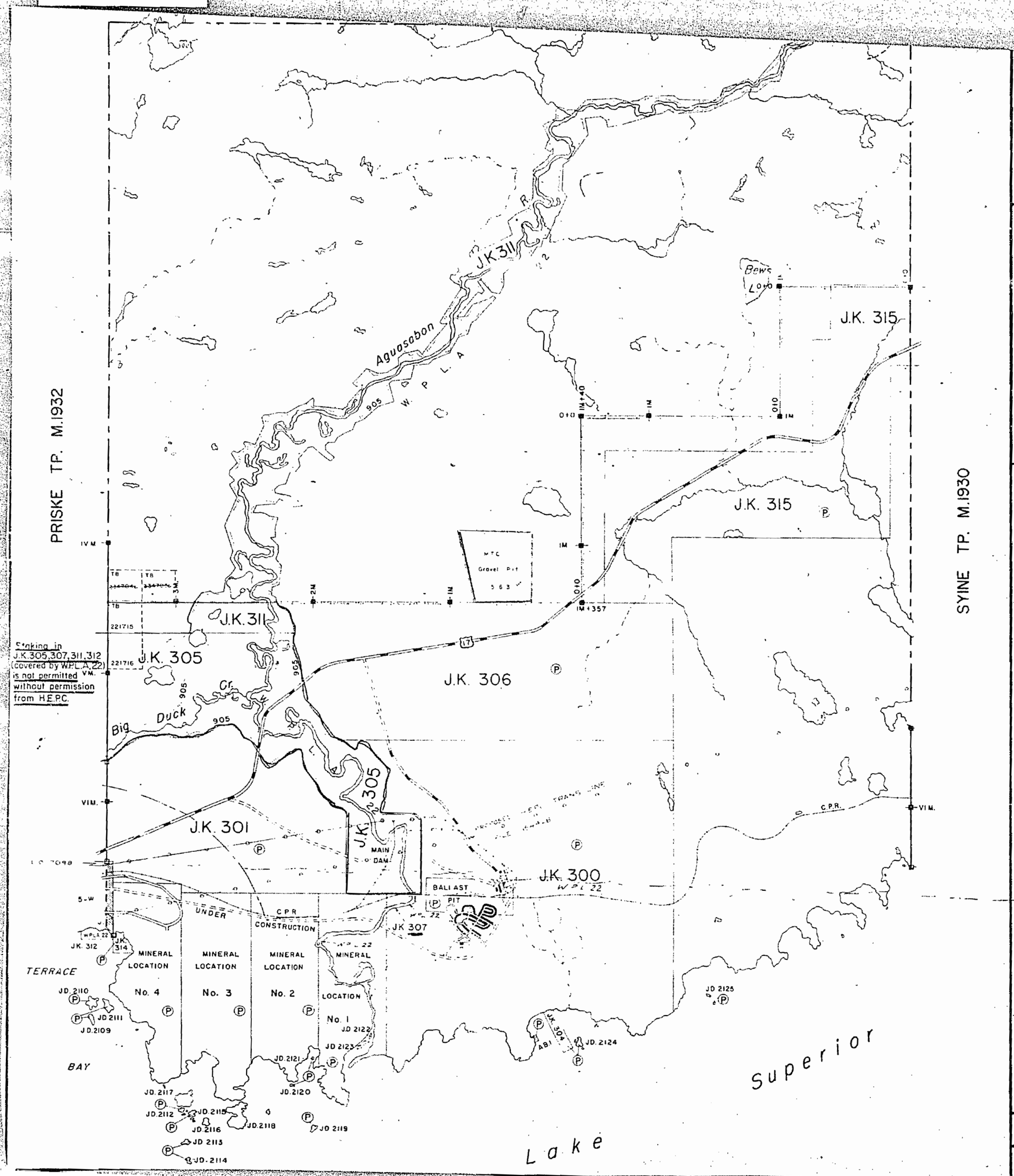

(TP. 83)
DISTRICT OF
THUNDER BAY

THUNDER BAY
MINING DIVISION

SCALE: 1 INCH = 40 CHAINS

LEGEND

PATENTED LAND	Ⓟ
CROWN LAND SALE	C.S
LEASES	Ⓛ
LOCATED LAND	
LICENSE OF OCCUPATION	L.O.
ROADS	
IMPROVED ROADS	
KING'S HIGHWAY	
RAILWAYS	
POWER LINES	
MARSH OR MUSKEG	
MINES	

NOTES

Terrace Bay Township boundaries shown thus

Reserve Flooding Rights to Contour 905 GSC on Aguasabon River & Big Duck Creek, for H.E.P.C of Ont., File 132730

Reserve for Crown Purposes, Aguasabon River Bed Extending Southerly from Aguasabon Lake to Lake Superior, Together with the River Flats Thereof to an Elevation 20' above the Natural Water Level W.P.L. 22

400 Reserve to Dept of Lands & Forests shown thus

1977

JAN 28/77

TERRACE BAY DISTRICT

PLAN NO.– M 1931

ONTARIO
MINISTRY OF NATURAL RESOURCES

REFERENCES

FLOODING

RESERVE FLOODING RIGHTS TO H.E.P.C. OF ONTARIO TO CONTOUR 905 G.S.C. ON THE AGUASABON RIVER AND BIG DUCK CREEK FILE 132730.
RESERVE FOR CROWN PURPOSES THE AGUASABON RIVER BED EXTENDING SOUTHERLY FROM AGUASABON LAKE TO LAKE SUPERIOR, TOGETHER WITH THE RIVER FLATS THEREOF TO AN ELEVATION OF TWENTY FEET ABOVE THE NATURAL WATER LEVEL FILE 110752 Vol. 2
W.P.L.A. No. 22 dated 21 January 1954

AREAS WITHDRAWN FROM DISPOSITION

S.R. – SURFACE RIGHTS M.R. – MINING RIGHTS

Description	Order No.	Date	Disposition	File

Staking in
JK 305, 307, 311, 312
(covered by WPLA 22)
is not permitted without permission from HEPC

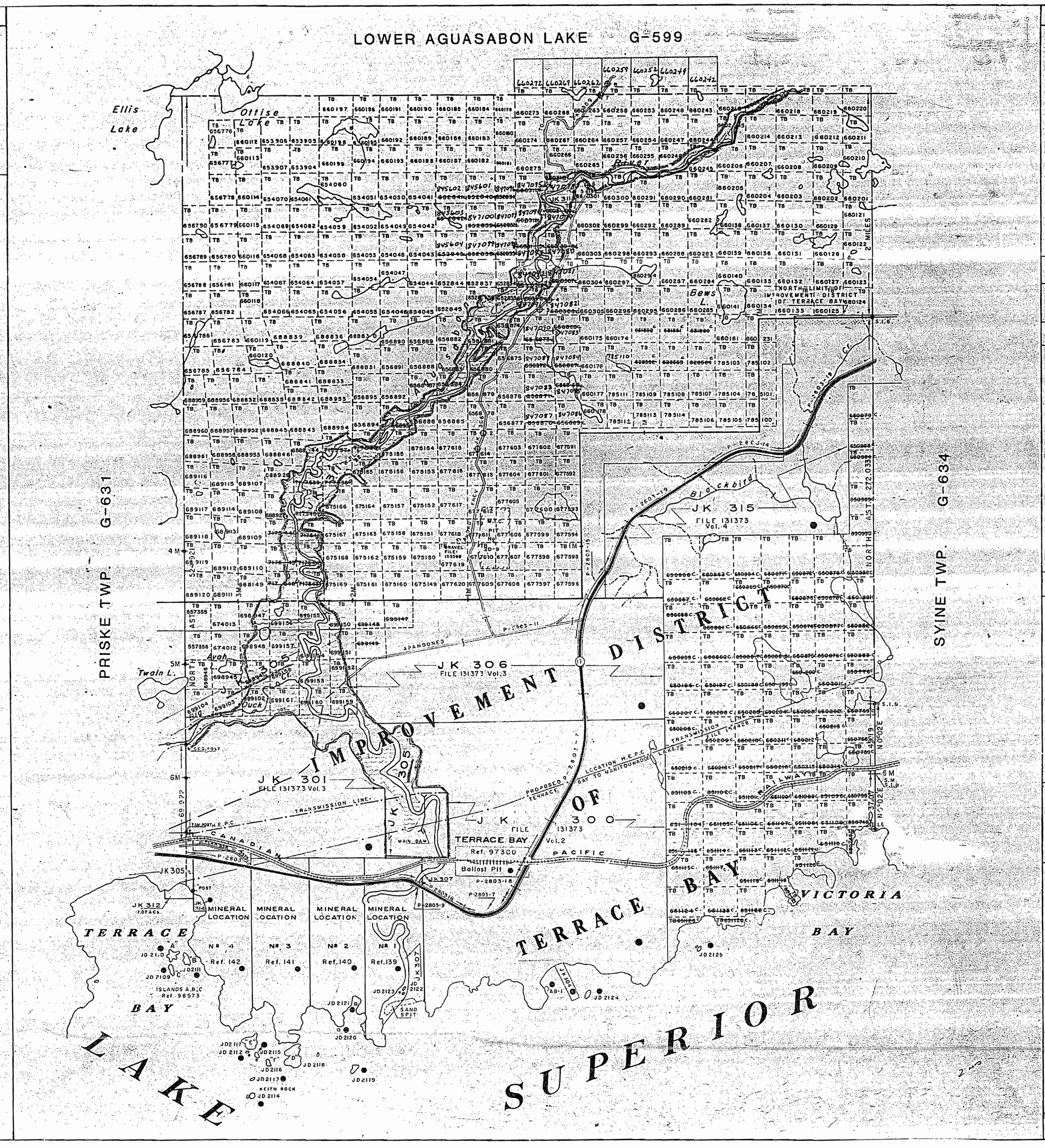

REFERENCES

LAND UNDER LAKE SUPERIOR WITHDRAWN FROM STAKING BY ORDER IN COUNCIL DATED APRIL 30, 1912

Terrace Bay Township boundaries shown thus:

LEGEND

HIGHWAY AND ROUTE No.
OTHER ROADS
TRAILS
SURVEYED LINES
TOWNSHIPS, BASE LINES, ETC.
LOTS, MINING CLAIMS, PARCELS, ETC.
UNSURVEYED LINES
LOT LINES
PARCEL BOUNDARY
MINING CLAIMS ETC.
RAILWAY AND RIGHT OF WAY
UTILITY LINES
NON PERENNIAL STREAM
FLOODING OR FLOODING RIGHTS
SUBDIVISION OR COMPOSITE PLAN
RESERVATIONS
ORIGINAL SHORELINE
MARSH OR MUSKEG
MINES
TRAVERSE MONUMENT

DISPOSITION OF CROWN LANDS

TYPE OF DOCUMENT	SYMBOL
PATENT, SURFACE & MINING RIGHTS	●
SURFACE RIGHTS ONLY	●
MINING RIGHTS ONLY	●
LEASE, SURFACE & MINING RIGHTS	■
SURFACE RIGHTS ONLY	■
MINING RIGHTS ONLY	■
LICENCE OF OCCUPATION	▼
ORDER IN COUNCIL	OC
RESERVATION	⊙
CANCELLED	⊗
SAND & GRAVEL	⊙

NOTE: MINING RIGHTS IN PARCELS PATENTED PRIOR TO MAY 6, 1913, VESTED IN ORIGINAL PATENTEE BY THE PUBLIC LANDS ACT, R.S.O. 1970, CHAP. 380, SEC. 63, SUBSEC. 1.

SCALE: 1 INCH = 40 CHAINS

0 1000 2000 4000 6000 8000
0 500 1000 2000 3000
0 1 2 3 4 5 6 7 8 9 10 (KM)

TOWNSHIP

STREY

M.N.R. ADMINISTRATIVE DISTRICT
TERRACE BAY
MINING DIVISION
THUNDER BAY
LAND TITLES/REGISTRY DIVISION
THUNDER BAY

Ontario Ministry of Natural Resources — Land Management Branch

Date MARCH, 1982 AUGUST 21, 1984 Number G-633

LOWER AGUASABON LAKE G-599

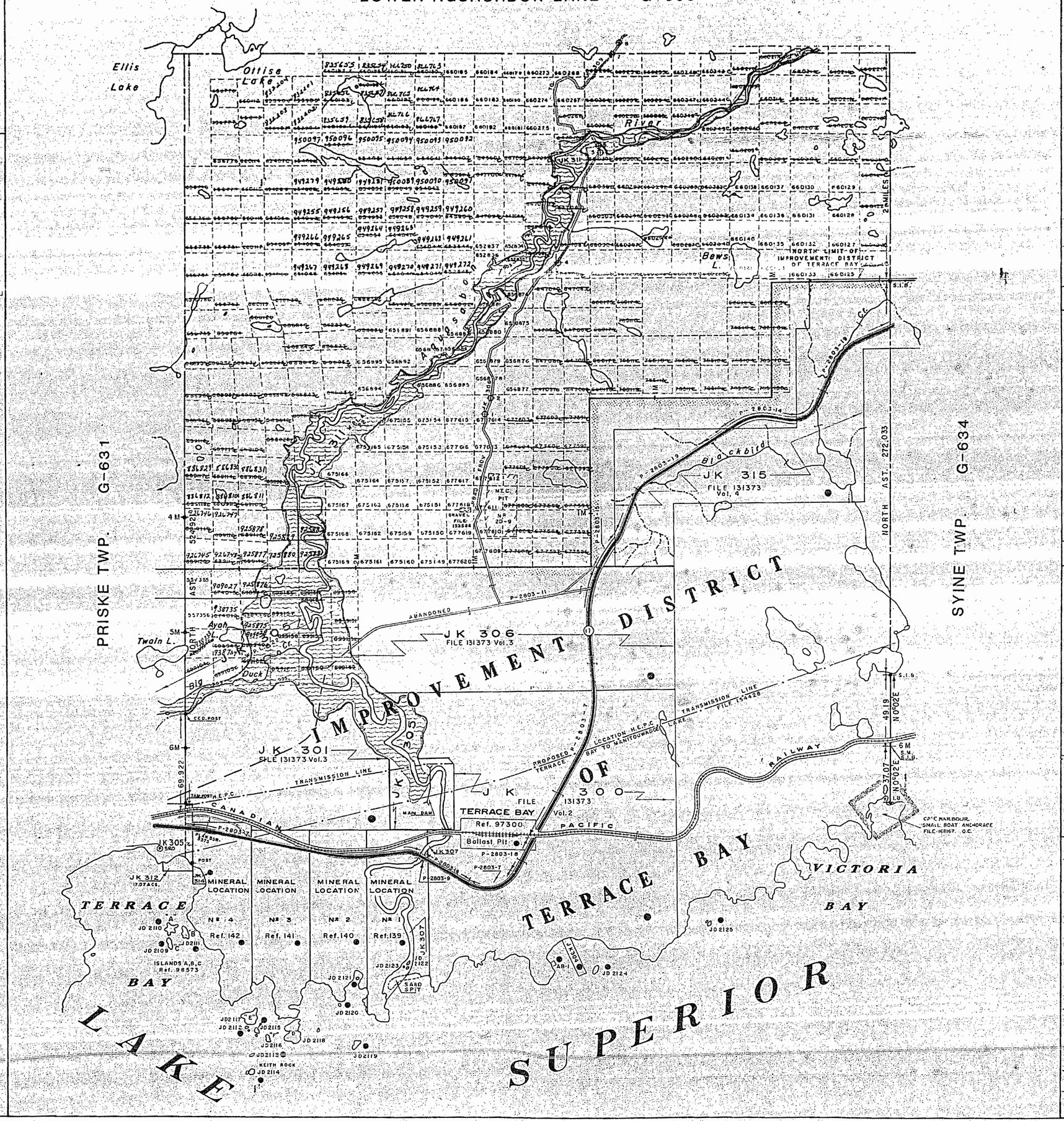

REFERENCES

FLOODING

RESERVE FLOODING RIGHTS TO H.E.P.C. OF ONTARIO TO CONTOUR 905 G.S.C. ON THE AGUASABON RIVER AND BIG DUCK CREEK FILE 132730.
RESERVE FOR CROWN PURPOSES THE AGUASABON RIVER BED EXTENDING SOUTHERLY FROM AGUASABON LAKE TO LAKE SUPERIOR, TOGETHER WITH THE RIVER FLATS THEREOF TO AN ELEVATION OF TWENTY FEET ABOVE THE NATURAL WATER LEVEL FILE 110752 Vol. 2
W.P.L.A. No. 22 dated 21 January 1954

AREAS WITHDRAWN FROM DISPOSITION

S.R. — SURFACE RIGHTS M.R. — MINING RIGHTS

Description	Order No.	Date	Disposition	File

STAKING [illegible] IS NOT PERMITTED WITHOUT PERMISSION FROM H.E.P.C.

REFERENCES

THUNDER BAY MINING DIVISION RECEIVED NOV 21 1985 AM 7,8,9,10,11,12,1,2,3,4,5,6 PM

LAND UNDER LAKE SUPERIOR WITHDRAWN FROM STAKING BY ORDER IN COUNCIL DATED APRIL 30, 1912.

TERRACE BAY TOWNSHIP BOUNDARIES SHOWN THUS:

LEGEND

- HIGHWAY AND ROUTE No.
- OTHER ROADS
- TRAILS
- SURVEYED LINES:
  - TOWNSHIPS, BASE LINES, ETC.
  - LOTS, MINING CLAIMS, PARCELS, ETC.
- UNSURVEYED LINES:
  - LOT LINES
  - PARCEL BOUNDARY
  - MINING CLAIMS ETC.
- RAILWAY AND RIGHT OF WAY
- UTILITY LINES
- NON PERENNIAL STREAM
- FLOODING OR FLOODING RIGHTS
- SUBDIVISION OR COMPOSITE PLAN
- RESERVATIONS
- ORIGINAL SHORELINE
- MARSH OR MUSKEG
- MINES
- TRAVERSE MONUMENT

DISPOSITION OF CROWN LANDS

TYPE OF DOCUMENT	SYMBOL
PATENT, SURFACE & MINING RIGHTS	
" SURFACE RIGHTS ONLY	
" MINING RIGHTS ONLY	
LEASE, SURFACE & MINING RIGHTS	
" SURFACE RIGHTS ONLY	
" MINING RIGHTS ONLY	
LICENCE OF OCCUPATION	
ORDER-IN-COUNCIL	OC
RESERVATION	
CANCELLED	
SAND & GRAVEL	

NOTE: MINING RIGHTS IN PARCELS PATENTED PRIOR TO MAY 6, 1913, VESTED IN ORIGINAL PATENTEE BY THE PUBLIC LANDS ACT, R.S.O. 1970, CHAP. 380, SEC. 63, SUBSEC. 1.

SCALE: 1 INCH = 40 CHAINS

(1:)
0 1000 2000 4000 6000 8000
METRES: 0 200 1000 (1 KM) 2000 (2 KM)

TOWNSHIP

STREY

M.N.R. ADMINISTRATIVE DISTRICT

TERRACE BAY

MINING DIVISION

THUNDER BAY

LAND TITLES / REGISTRY DIVISION

THUNDER BAY

Ministry of Natural Resources — Land Management Branch — Ontario

Oct. 22, 1985

Date	Number
MARCH, 1982	G-633

REFERENCES

FLOODING

RESERVE FLOODING RIGHTS TO H.E.P.C. OF ONTARIO TO CONTOUR 905 G.S.C. ON THE AGUASABON RIVER AND BIG DUCK CREEK FILE 132730.
RESERVE FOR CROWN PURPOSES THE AGUASABON RIVER BED EXTENDING SOUTHERLY FROM AGUASABON LAKE TO LAKE SUPERIOR, TOGETHER WITH THE RIVER FLATS THEREOF TO AN ELEVATION OF TWENTY FEET ABOVE THE NATURAL WATER LEVEL. FILE NO 752 Vol. 2
W.P.L.A. No. 22 dated 21 January 1954

AREAS WITHDRAWN FROM DISPOSITION

S.R. – SURFACE RIGHTS M.R. – MINING RIGHTS

Description	Order No.	Date	Disposition	File

STANDING IN THE NAME OF THE CROWN MAY BE CONVERTED BY APPLICATION. THEREFORE WITHOUT PERMISSION FROM HEPC

COPIED ONLY

LOWER AGUASABON LAKE G-599

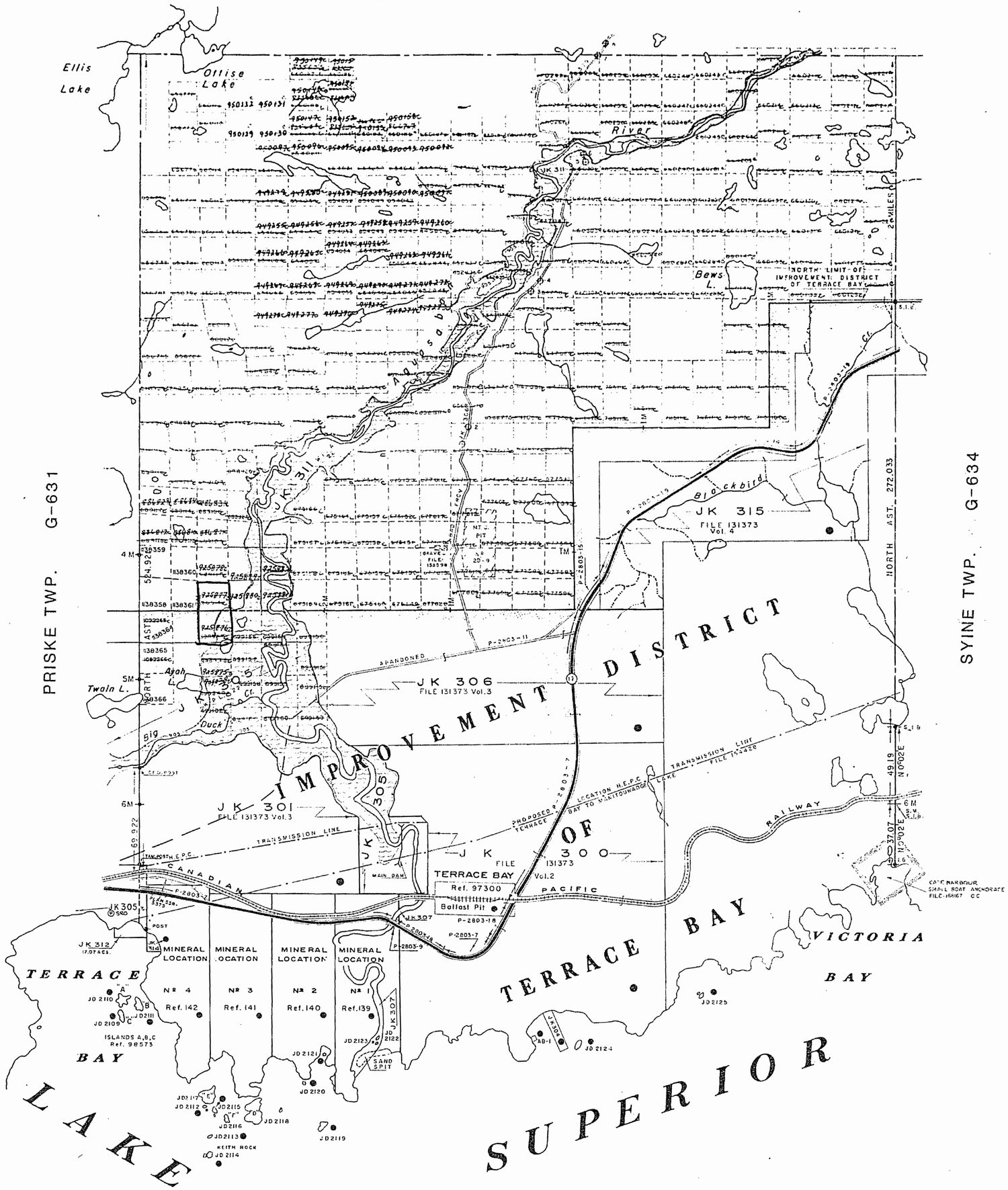

REFERENCES

THE INFORMATION THAT APPEARS ON THIS MAP HAS BEEN COMPILED FROM VARIOUS SOURCES AND ACCURACY IS NOT GUARANTEED. THOSE WISHING TO STAKE MINING CLAIMS SHOULD CONSULT WITH THE MINING RECORDER, MINISTRY OF NORTHERN DEVELOPMENT AND MINES, FOR ADDITIONAL INFORMATION ON THE STATUS OF THE LANDS SHOWN HEREON

RECEIVED THUNDER BAY MINING DIVISION '90 JUN 25 AM 9 48

LAND UNDER LAKE STREET & WATER [illegible] BY ORDER IN COUNCIL DATED [illegible]

TERRACE BAY TOWNSHIP BOUNDARIES SHOWN THUS

LEGEND

HIGHWAY AND ROUTE No.
OTHER ROADS
TRAILS
SURVEYED LINES
TOWNSHIPS, BASE LINES ETC.
LOTS, MINING CLAIMS, PARCELS ETC.
UNSURVEYED LINES
PARCEL BOUNDARY
MINING CLAIMS ETC.
RAILWAY AND RIGHT OF WAY
UTILITY LINES
NON-PERENNIAL STREAM
FLOODING OR FLOODING RIGHTS
SUBDIVISION OR COMPOSITE PLAN
RESERVATIONS
ORIGINAL SHORELINE
MARSH OR MUSKEG
MINES
TRAVERSE MONUMENT

DISPOSITION OF CROWN LANDS

TYPE OF DOCUMENT	SYMBOL
PATENT, SURFACE & MINING RIGHTS	●
" , SURFACE RIGHTS ONLY	◓
" , MINING RIGHTS ONLY	◒
LEASE, SURFACE & MINING RIGHTS	■
" , SURFACE RIGHTS ONLY	▣
" , MINING RIGHTS ONLY	▤
LICENCE OF OCCUPATION	▼
ORDER IN COUNCIL	OC
RESERVATION	Ⓡ
CANCELLED	⊘
SAND & GRAVEL	Ⓢ

NOTE MINING RIGHTS IN PARCELS PATENTED PRIOR TO MAY 6, 1913, VESTED IN ORIGINAL PATENTEE BY THE PUBLIC LANDS ACT, R.S.O. 1970, CHAP. 380, SEC. 63, SUBSEC. 1

SCALE: 1 INCH = 40 CHAINS

0 1000 2000 4000 6000 8000
METRES 0 200 400 600 800
0 1 KM 2 KM

TOWNSHIP

STREY

M.N.R. ADMINISTRATIVE DISTRICT
TERRACE BAY
MINING DIVISION
THUNDER BAY
LAND TITLES / REGISTRY DIVISION
THUNDER BAY

Ontario Ministry of Natural Resources — Land Management Branch
Oct. 22, 1985.

Date MARCH, 1982

Number **G-633**

LOWER AGUASABON LAKE G-599

RECEIVED
THUNDER BAY
MINING DIVISION
'91 JUN 21 PM 12 46

REFERENCES

FLOODING

RESERVE FLOODING RIGHTS TO H.E.P.C. OF ONTARIO TO CONTOUR 905 G.S.C. ON THE AGUASABON RIVER AND BIG DUCK CREEK FILE 132730.
RESERVE FOR CROWN PURPOSES THE AGUASABON RIVER BED EXTENDING SOUTHERLY FROM AGUASABON LAKE TO LAKE SUPERIOR, TOGETHER WITH THE RIVER FLATS THEREOF TO AN ELEVATION OF TWENTY FEET ABOVE THE NATURAL WATER LEVEL FILE IIC 752 Vol. 2
W.P.L.A. No. 22 dated 21 January 1954

AREAS WITHDRAWN FROM DISPOSITION

S.R. – SURFACE RIGHTS M.R. – MINING RIGHTS

Description	Order No.	Date	Disposition	File

FOR FILED ONLY

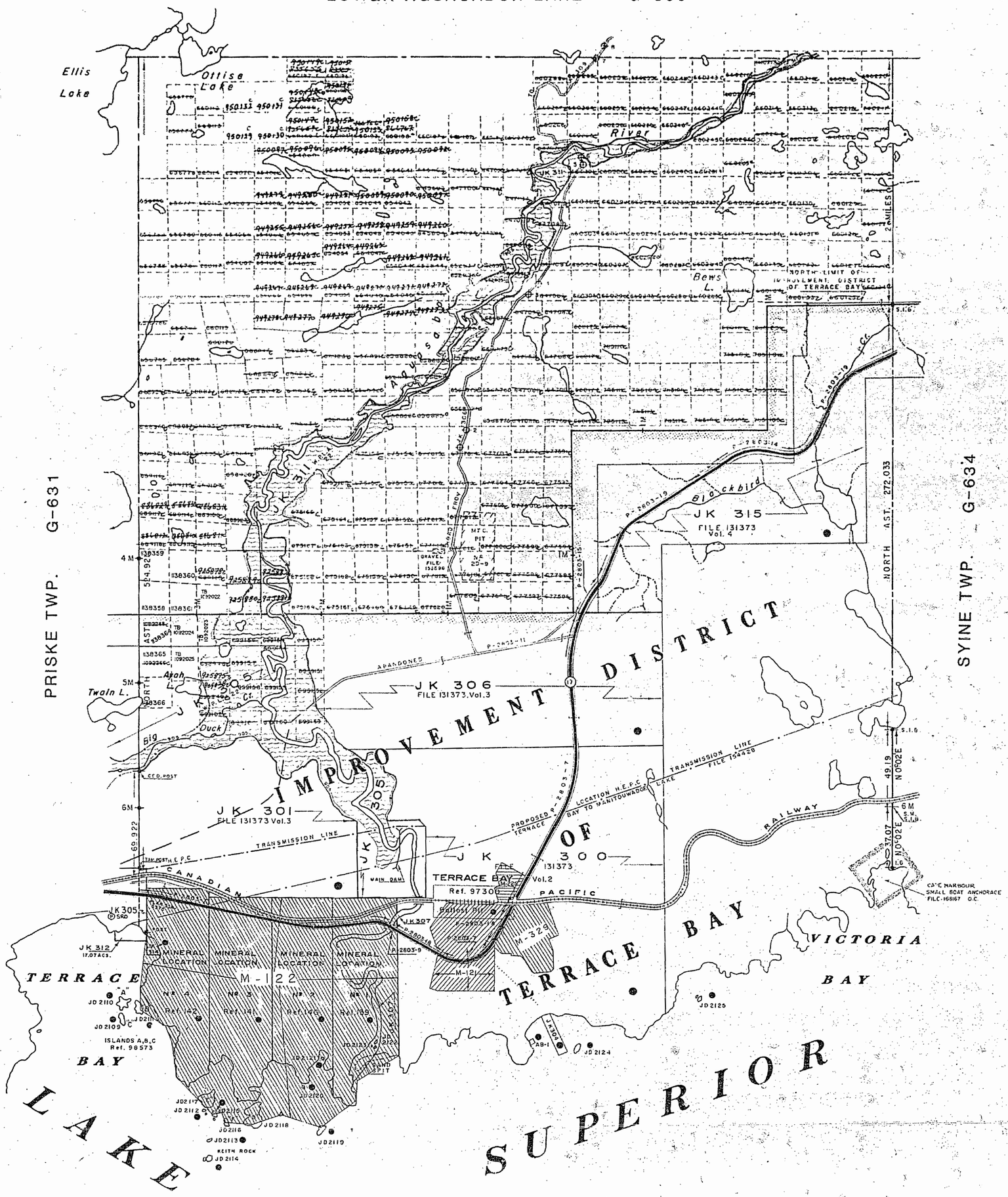

REFERENCES

THE INFORMATION THAT APPEARS ON THIS MAP HAS BEEN COMPILED FROM VARIOUS SOURCES, AND ACCURACY IS NOT GUARANTEED. THOSE WISHING TO STAKE MINING CLAIMS SHOULD CONSULT WITH THE MINING RECORDER, MINISTRY OF NORTHERN DEVELOPMENT AND MINES, FOR ADDITIONAL INFORMATION ON THE STATUS OF THE LANDS SHOWN HEREON.

LAND UNDER LAKE SUPERIOR WITHDRAWN FROM STAKING BY ORDER IN COUNCIL

TERRACE BAY TOWNSHIP BOUNDARIES SHOWN THUS:

LEGEND

- HIGHWAY AND ROUTE No.
- OTHER ROADS
- TRAILS
- SURVEYED LINES
  - TOWNSHIPS, BASE LINES, ETC.
  - LOTS MINING CLAIMS, PARCELS, ETC.
- UNSURVEYED LINES
  - LOT LINES
  - PARCEL BOUNDARY
  - MINING CLAIMS ETC.
- RAILWAY AND RIGHT OF WAY
- UTILITY LINES
- NON-PERENNIAL STREAM
- FLOODING OR FLOODING RIGHTS
- SUBDIVISION OR COMPOSITE PLAN
- RESERVATIONS
- ORIGINAL SHORELINE
- MARSH OR MUSKEG
- MINES
- TRAVERSE MONUMENT

DISPOSITION OF CROWN LANDS

TYPE OF DOCUMENT	SYMBOL
PATENT, SURFACE & MINING RIGHTS	
" , SURFACE RIGHTS ONLY	
" , MINING RIGHTS ONLY	
LEASE, SURFACE & MINING RIGHTS	
" , SURFACE RIGHTS ONLY	
" , MINING RIGHTS ONLY	
LICENCE OF OCCUPATION	
ORDER IN COUNCIL	OC
RESERVATION	
CANCELLED	
SAND & GRAVEL	

NOTE: MINING RIGHTS IN PARCELS PATENTED PRIOR TO MAY 6, 1913, VESTED IN ORIGINAL PATENTEE BY THE PUBLIC LANDS ACT, R.S.O. 1970, CHAP. 380, SEC. 63, SUBSEC. 1.

SCALE: 1 INCH = 40 CHAINS

TOWNSHIP

STREY

M.N.R. ADMINISTRATIVE DISTRICT

TERRACE BAY

MINING DIVISION

THUNDER BAY

LAND TITLES / REGISTRY DIVISION

THUNDER BAY

Ontario Ministry of Natural Resources — Land Management Branch

Oct. 22, 1985.

Date MARCH, 1982

Number G-633

REFERENCES

FLOODING

RESERVE FLOODING RIGHTS TO H.E.P.C. OF ONTARIO TO CONTOUR 905 G.S.C. ON THE AGUASABON RIVER AND BIG DUCK CREEK FILE 132730.
RESERVE FOR CROWN PURPOSES THE AGUASABON RIVER BED EXTENDING SOUTHERLY FROM AGUASABON LAKE TO LAKE SUPERIOR, TOGETHER WITH THE RIVER FLATS THEREOF TO AN ELEVATION OF TWENTY FEET ABOVE THE NATURAL WATER LEVEL FILE 110752 Vol. 2
W.P.L.A. No. 22 dated 21 January 1954

AREAS WITHDRAWN FROM DISPOSITION

S.R. – SURFACE RIGHTS M.R. – MINING RIGHTS

Description	Order No.	Date	Disposition	File

LOWER AGUASABON LAKE G-599

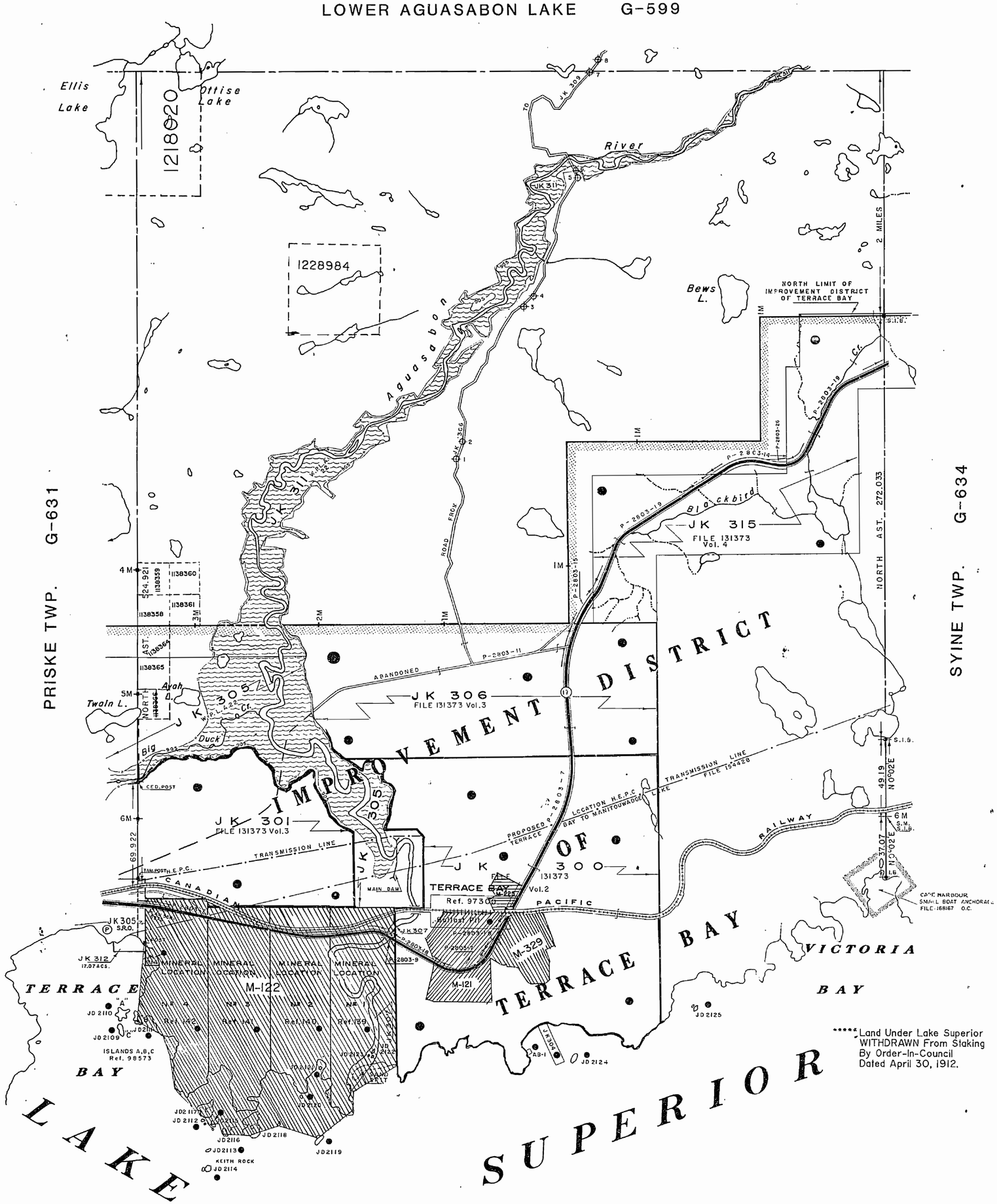

REFERENCES

DATE OF ISSUE
NOV 13 1998
PROVINCIAL RECORDS OFFICE - SUDBURY

NOTICE:
The information that appears on this map has been compiled from various sources and accuracy is not guaranteed. Those wishing to stake MINING CLAIMS should consult with the MINING RECORDER, Ministry of Northern Development and Mines, for additional information on the status of the lands shown hereon.

TERRACE BAY TOWNSHIP BOUNDARIES SHOWN THUS.

LEGEND

HIGHWAY AND ROUTE No.
OTHER ROADS
TRAILS
SURVEYED LINES:
TOWNSHIPS, BASE LINES, ETC.
LOTS, MINING CLAIMS, PARCELS, ETC
UNSURVEYED LINES:
LOT LINES
PARCEL BOUNDARY
MINING CLAIMS ETC
RAILWAY AND RIGHT OF WAY
UTILITY LINES
NON-PERENNIAL STREAM
FLOODING OR FLOODING RIGHTS
SUBDIVISION OR COMPOSITE PLAN
RESERVATIONS
ORIGINAL SHORELINE
MARSH OR MUSKEG
MINES
TRAVERSE MONUMENT

DISPOSITION OF CROWN LANDS

TYPE OF DOCUMENT	SYMBOL
PATENT, SURFACE & MINING RIGHTS	●
" , SURFACE RIGHTS ONLY	◓
" , MINING RIGHTS ONLY	◒
LEASE, SURFACE & MINING RIGHTS	■
" , SURFACE RIGHTS ONLY	▬
" , MINING RIGHTS ONLY	▬
LICENCE OF OCCUPATION	▼
ORDER-IN-COUNCIL	OC
RESERVATION	Ⓚ
CANCELLED	⊗
SAND & GRAVEL	Ⓖ

LAND USE PERMITS FOR COMMERCIAL TOURISM, OUTPOST CAMPS
NOTE: MINING RIGHTS IN PARCELS PATENTED PRIOR TO MAY 6, 1913, VESTED IN ORIGINAL PATENTEE BY THE PUBLIC LANDS ACT, R.S.O. 1970, CHAP. 380, SEC. 63, SUBSEC 1.

SCALE: 1 INCH = 40 CHAINS
FEET 0 1000 2000 4000 6000 8000
METRES 0 200 1000 (1 KM) 2000 (2 KM)

TOWNSHIP
STREY
M.N.R. ADMINISTRATIVE DISTRICT
NIPIGON
MINING DIVISION
THUNDER BAY
LAND TITLES / REGISTRY DIVISION
THUNDER BAY

Ontario Ministry of Natural Resources Land Management Branch

Date MARCH, 1982
Number G-633
In Service FEB. 28/95. (LA)

1931

TWP. 83 TB

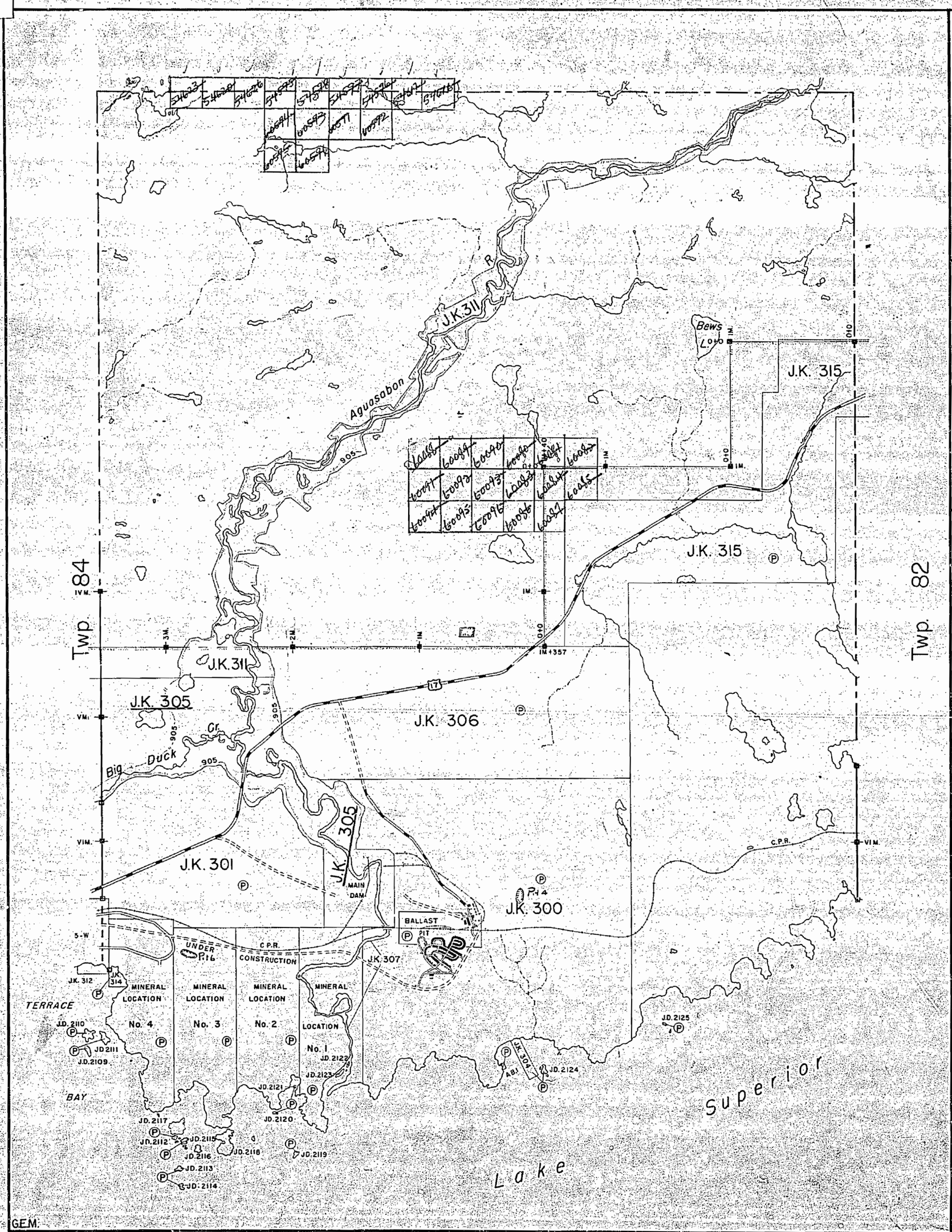

THE TOWNSHIP OF 83

DISTRICT OF THUNDER BAY

PORT ARTHUR MINING DIVISION

SCALE: 1 INCH = 40 CHAINS

LEGEND

PATENTED LAND	Ⓟ
CROWN LAND SALE	C.S.
LEASES	Ⓛ
LOCATED LAND	Loc.
LICENSE OF OCCUPATION	L.O.
ROADS	
IMPROVED ROADS	
KING'S HIGHWAY	
RAILWAYS	
POWER LINES	
MARSH OR MUSKEG	
MINES	

NOTES

Terrace Bay Improvement District shown thus:

Reserve Flooding Rights to Contour 905 G.S.C. on Aguasabon River & Big Duck Creek, for H.E.P.C. of Ont., File 132730

Reserve for Crown Purposes, Aguasabon River Bed Extending Southerly from Aguasabon Lake to Lake Superior, Together with the River Flats Thereof to an Elevation 20' above the Natural Water Level. W.P.C.

400 Reserve to Dept. of Lands + Forests shown thus

Land under Lake Superior withdrawn from staking by order in council dated April 13 1942

J.K. 305 For Staking Status See Land Role File Twp 83

D.H.O. GRAVEL

M1931

PLAN NO. — T.B. 189

DEPARTMENT OF MINES
—ONTARIO—

TWP. 83 TB

1931

TB 83 TWP

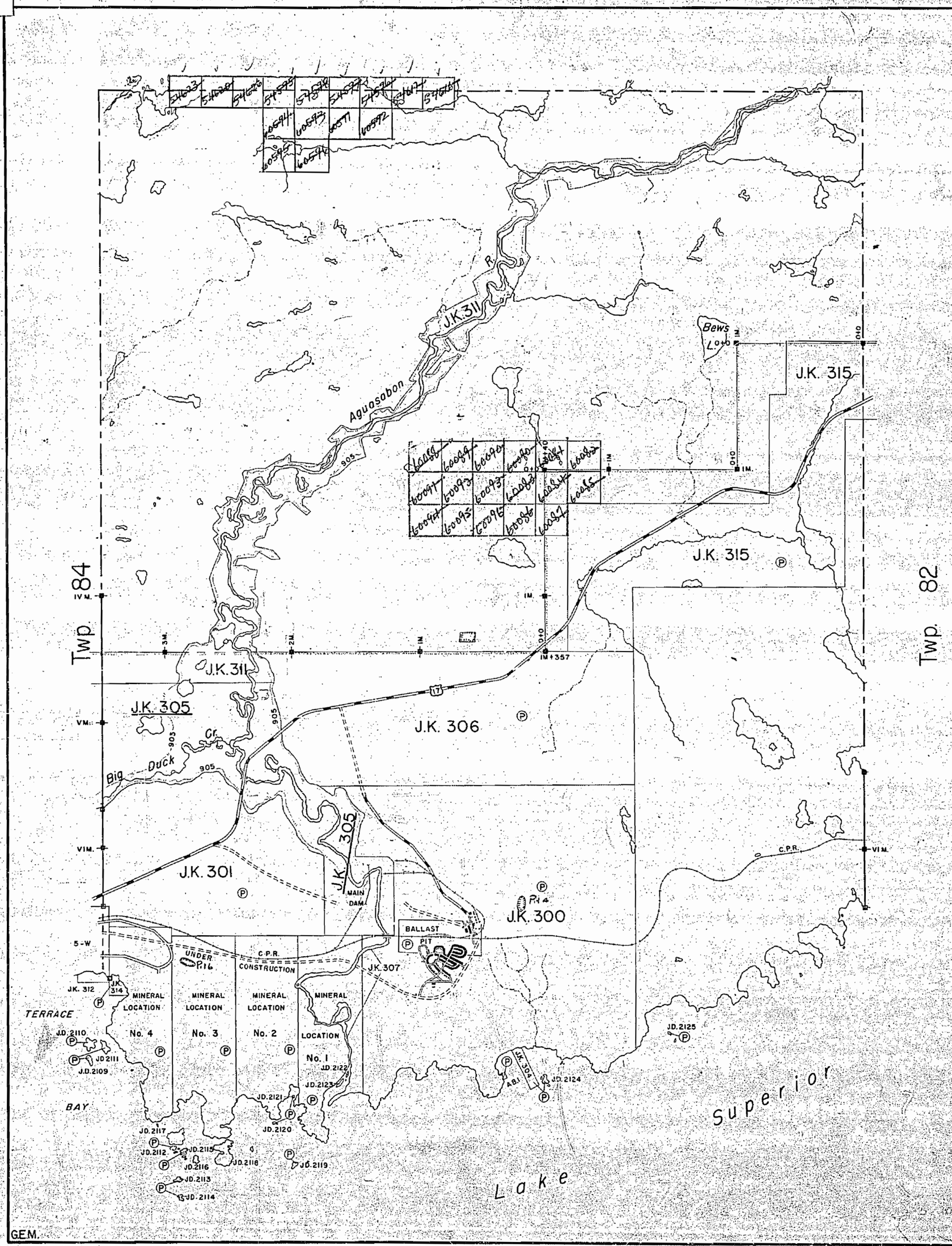

THE TOWNSHIP OF

83

DISTRICT OF THUNDER BAY

PORT ARTHUR MINING DIVISION

SCALE: 1 INCH = 40 CHAINS

LEGEND

PATENTED LAND	Ⓟ
CROWN LAND SALE	C.S.
LEASES	Ⓛ
LOCATED LAND	Loc.
LICENSE OF OCCUPATION	L.O.
ROADS	
IMPROVED ROADS	
KING'S HIGHWAY	
RAILWAYS	
POWER LINES	
MARSH OR MUSKEG	
MINES	

NOTES

Terrace Bay Improvement District shown thus:

Reserve Flooding Rights to Contour 905 G.S.C. on Aguasabon River & Big Duck Creek, for H.E.P.C. of Ont., File 132730

Reserve for Crown Purposes, Aguasabon River Bed Extending Southerly from Aguasabon Lake to Lake Superior, Together with the River Flats Thereof to an Elevation 20' above the Natural Water Level. - W.P.L. 22

400 Reserve to Dept of Lands + Forests shown thus:

Land under Lake Superior withdrawn from staking by order in council dated April 26, 1921

J.K. 305 For Staking Status See Land Role File Twp 83

D.H.O. GRAVEL

M1931

PLAN NO.- TB 189

DEPARTMENT OF MINES
—ONTARIO—

TWP 83 TB