

1350

Mack Twp. (M-1303)

THE TOWNSHIP OF
OF

STRIKER

DISTRICT OF
ALGOMA

SAULT STE. MARIE
MINING DIVISION

SCALE: 1-INCH = 40 CHAINS

LEGEND

PATENTED LAND	(P)
CROWN LAND SALE	C.S.
LEASES	(L)
LOCATED LAND	Loc.
LICENSE OF OCCUPATION	L.O.
MINING RIGHTS ONLY	M.R.O.
SURFACE RIGHTS ONLY	S.R.O.
ROADS	(—)
IMPROVED ROADS	(=)
KING'S HIGHWAYS	(=)
RAILWAYS	(=)
POWER LINES	(=)
MARSH OR MUSKEG	(=)
MINES	(X)
CANCELLED	(C)
CEMETERY	(+)

NOTES

- 400' Surface Rights Reservation around all Lakes and Rivers.
- For Status of Summer Resorts & Parcels shown thus: Please Contact the Dept. of Lands & Forests.
- Lots 6 & 7 Con. 2, Lot 8 Con. 1, and S.S.M. 41779 are Subject to Sec. 110 of the Mining Act.
- Land under Lake Huron Withdrawn from Staking by Order in Council dated April 30, 1912
- Area shown thus: Withdrawn from Staking. Files: 14110 & 61692.
- Surface Rights Only Reserved under Sec. 42 of the Mining Act. Shown thus: File: 25924.
- Area shown thus: is part of the Corporation of the Town of Blind River.
- Area shown thus: Surface Rights Reserved for a Park Site.
- Islands in Lake Huron are Withdrawn from Staking. File: 58528.

ONT. DEPT. OF MINES
MINING LANDS BR.
THIS MAP FOR CHECKING
PURPOSES ONLY - MUST
NOT BE SOLD.

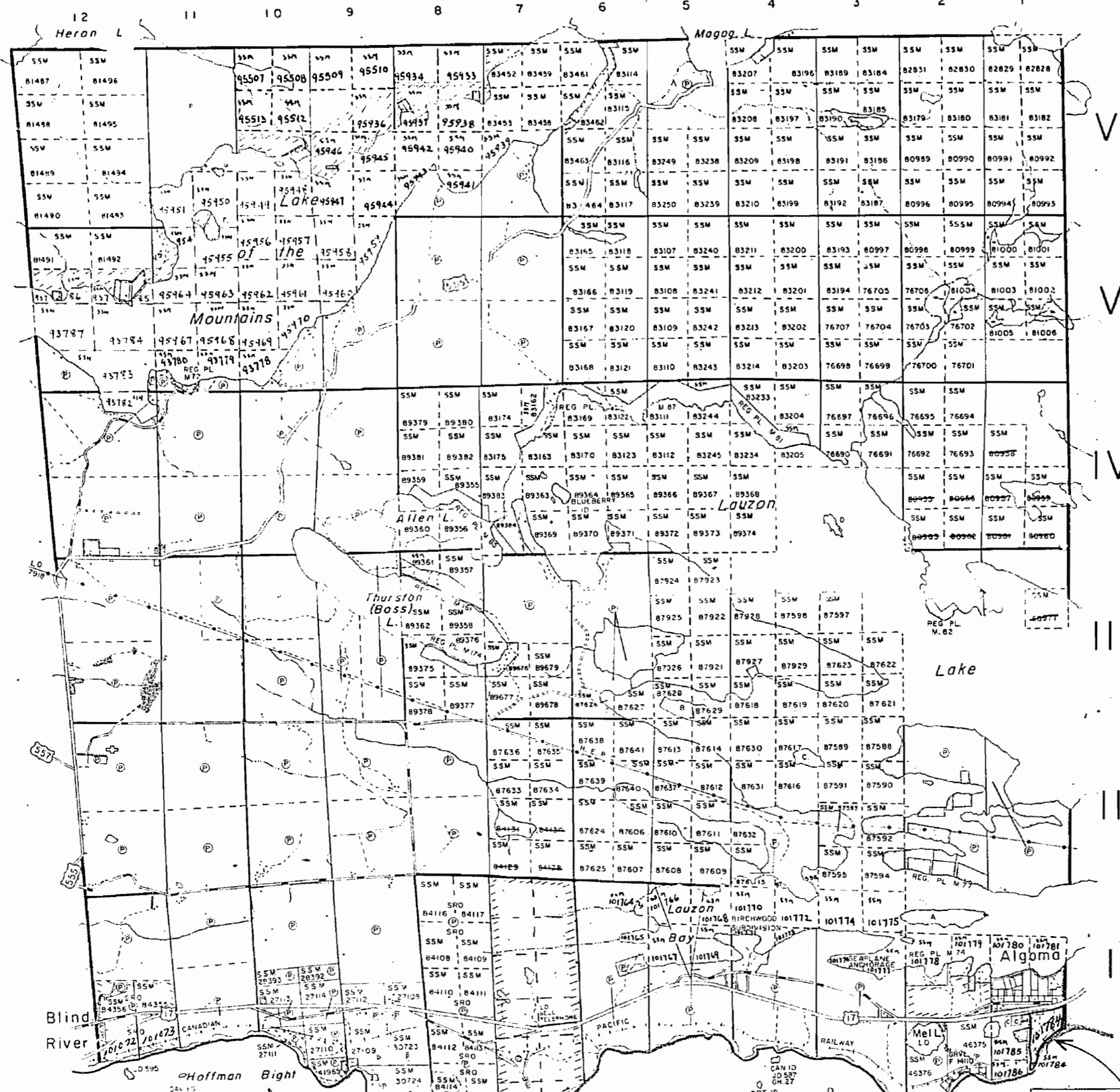
DATE OF ISSUE
MAY 29 1968
ONTARIO DEPT. OF MINES

PLAN NO. M.1350

DEPARTMENT OF MINES
ONTARIO

Cobden Twp. (M-1236)

Long Twp. (M-1300)



LOT 1 CON. 1
MINING CLAIMS SOUTH OF HIGHWAY
17 ARE ACCEPTED FOR MINING
RIGHTS ONLY.
AREA - NORTH OF HIGHWAY 17 IS
WITHDRAWN FROM STAKING.
FILE: 14110 VOL. 6.

*Exploratory license
14,462: United Mines
R.V.S. Ltd May 9/68*

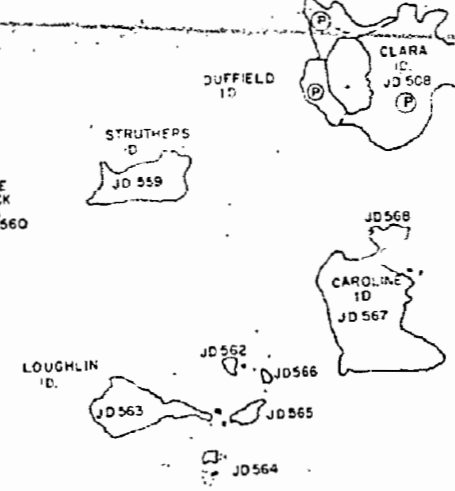
North Channel
Lake Huron

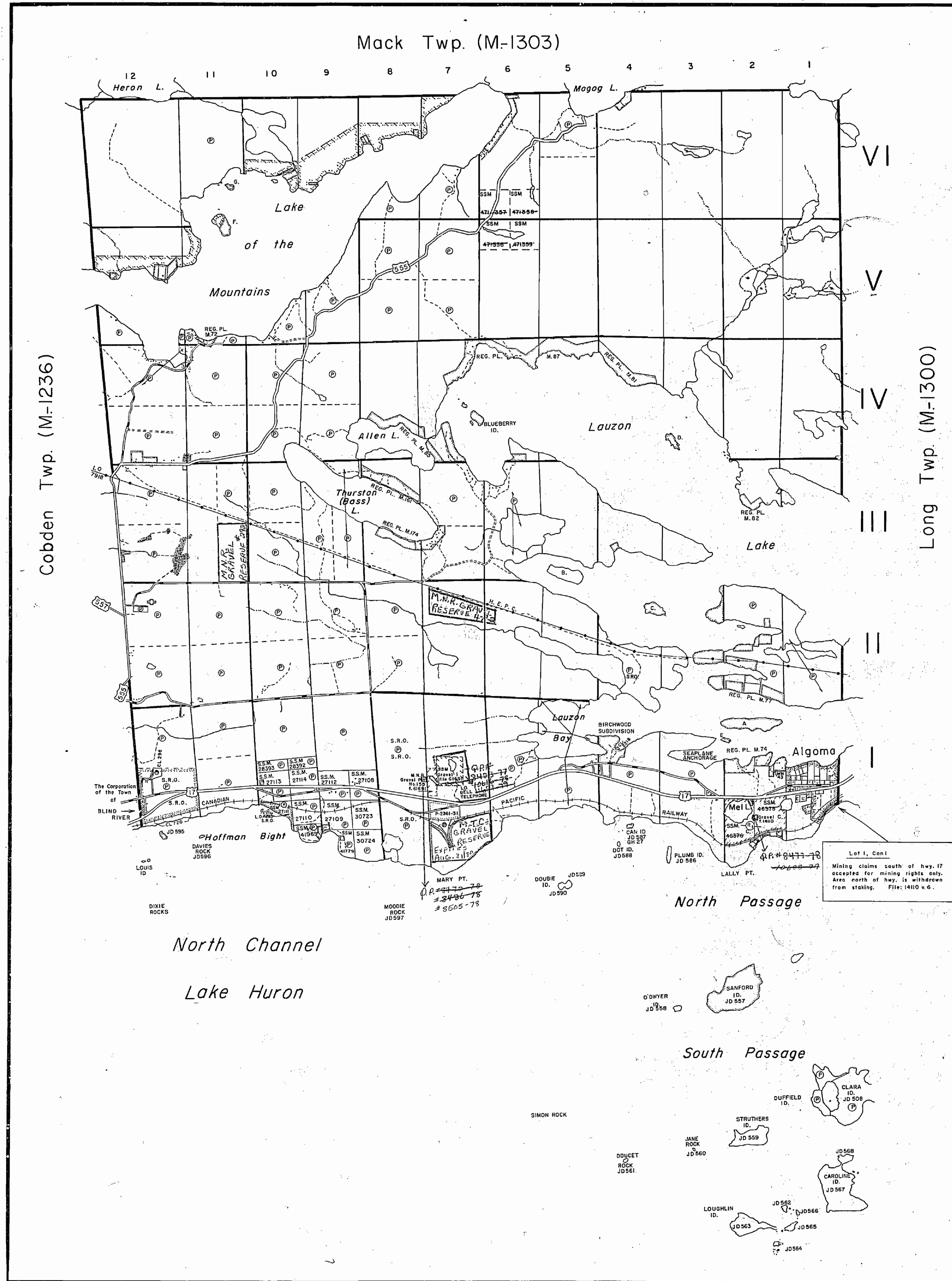
185 Striker old

EXPLORATORY L.O. 14.462

North Passage

South Passage





THE TOWNSHIP
OF

**STRIKER
G. 3330**
DISTRICT OF
ALGOMA

SAULT STE. MARIE
MINING DIVISION

SCALE: 1-INCH = 40 CHAINS

LEGEND

PATENTED LAND	● or ⊙
CROWN LAND SALE	○
LEASES	⊙
LOCATED LAND	⊙
LICENSE OF OCCUPATION	⊙
MINING RIGHTS ONLY	⊙
SURFACE RIGHTS ONLY	⊙
ROADS	—
IMPROVED ROADS	—
KING'S HIGHWAYS	—
RAILWAYS	—
POWER LINES	—
MARSH OR MUSKEG	—
MINES	—
CANCELLED	—
CEMETERY	—
PATENTED S.R.O.	—

NOTES

400' Surface Rights Reservation along the shores of all lakes and rivers.

For Status of Summer Resorts & Parcels shown thus: Please Contact the Ministry of Natural Resources.

Lots 6 & 7 Con. 2, Lot 8 Con. 1, and S.S.M. 41779 are Subject to Sec. 118 of the Mining Act (R.S.O. 1970).

Land under Lake Huron Withdrawn from Staking by Order in Council dated April 30, 1912.

Surface Rights Only Reserved under Sec. 42 of the Mining Act. Shown thus: File: 25924.

Islands in Lake Huron are withdrawn from staking. File: 58528.

Order No.	File	Date	Disposition
⊙	W 2/78	1410	6/1/78 S.R.O.

Note: Surface Rights Only are withdrawn from prospecting, staking out, sale or lease under Section 43 of THE MINING ACT. ORDER # W. 3179. (see file for details)

DATE OF ISSUE
 MAR 30 1978

PLAN NO. ~~M-1350~~

ONTARIO
MINISTRY OF NATURAL RESOURCES
SURVEYS AND MAPPING BRANCH

Mack Twp. (M-1303)

THE TOWNSHIP
OF

STRIKER
G.3330
DISTRICT OF
ALGOMA

SAULT STE. MARIE
MINING DIVISION

SCALE: 1-INCH = 40 CHAINS

LEGEND

PATENTED LAND	● or (P)
CROWN LAND SALE	C.S.
LEASES	(L)
LOCATED LAND	Loc.
LICENSE OF OCCUPATION	L.O.
MINING RIGHTS ONLY	M.R.O.
SURFACE RIGHTS ONLY	S.R.O.
ROADS	—
IMPROVED ROADS	—
KING'S HIGHWAYS	—
RAILWAYS	—
POWER LINES	—
MARSH OR MUSKEG	—
MINES	—
CANCELLED	—
CEMETERY	—
PATENTED S.R.O.	—

NOTES

400' Surface Rights Reservation along the shores of all lakes and rivers.

For Status of Summer Resorts & Parcels shown thus: Please Contact the Ministry of Natural Resources.

Lots 6 & 7 Con. 2, Lot 8 Con. 1, and S.S.M. 41779 are Subject to Sec. 118 of the Mining Act (R.S.O. 1970).

Land under Lake Huron Withdrawn from Staking by Order in Council dated April 30, 1912.

Surface Rights Only Reserved under Sec. 42 of the Mining Act. Shown thus: File: 25924.

Islands in Lake Huron are withdrawn from staking. File: 58528.

Areas withdrawn from staking under Section 43 of the Mining Act (R.S.O. 1970).

Order No.	File	Date	Disposition
W. 2/78	14110	6/1/78	S.R.O.
W. 3/79		Oct. 22/79	"

Lots 1 and 2 in Concessions I and II and Lot 3 in Concession II east of the narrows in Lauzon Lake lie within the Township of the North Shore.

SAND AND GRAVEL

- (C) QUARRY PERMIT
- (G) M.N.R. Gravel Reserve No. 4(A)2

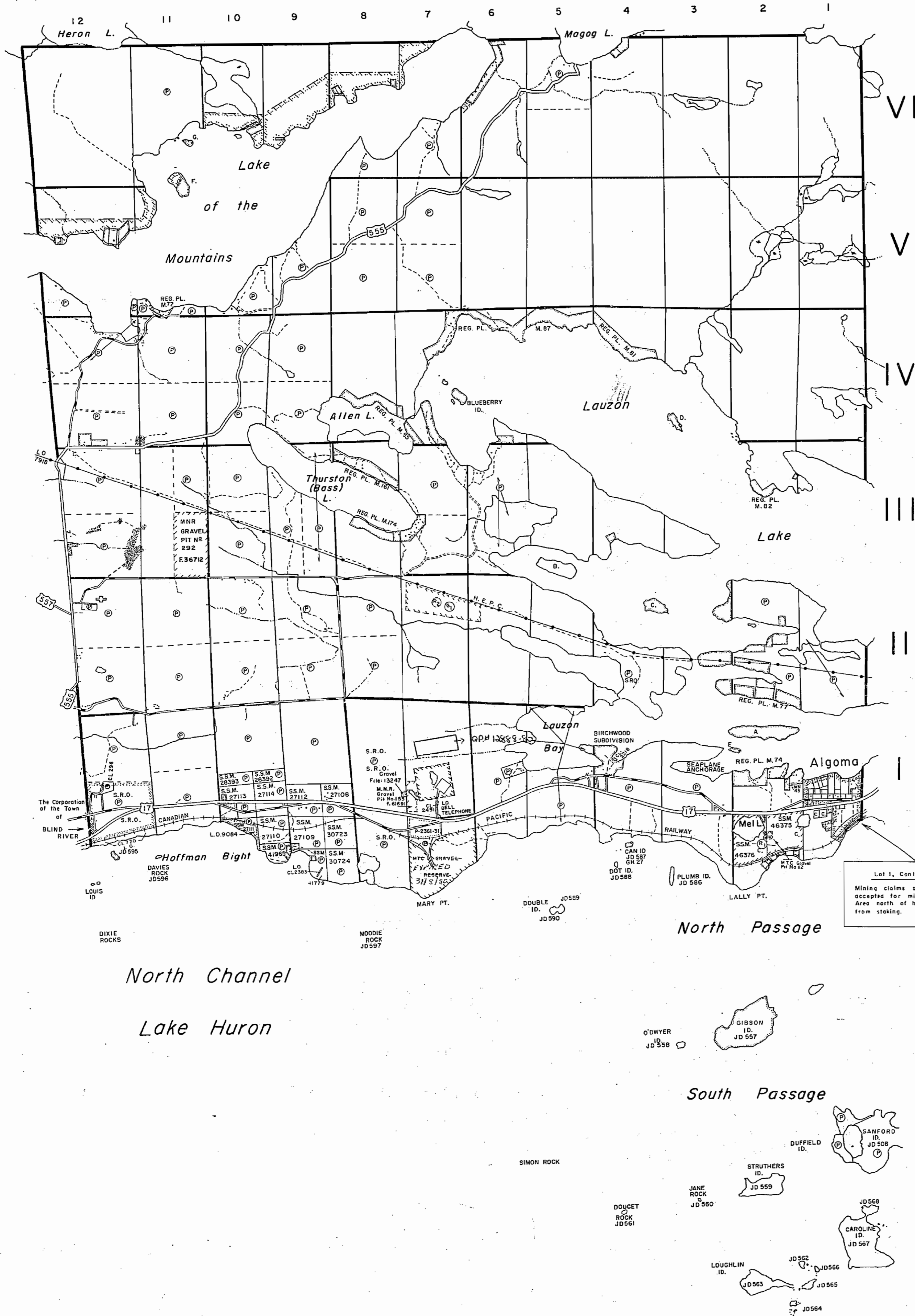
DATE OF ISSUE
DEC 12 1979

PLAN NO. ~~M-1350~~

ONTARIO
MINISTRY OF NATURAL RESOURCES
SURVEYS AND MAPPING BRANCH

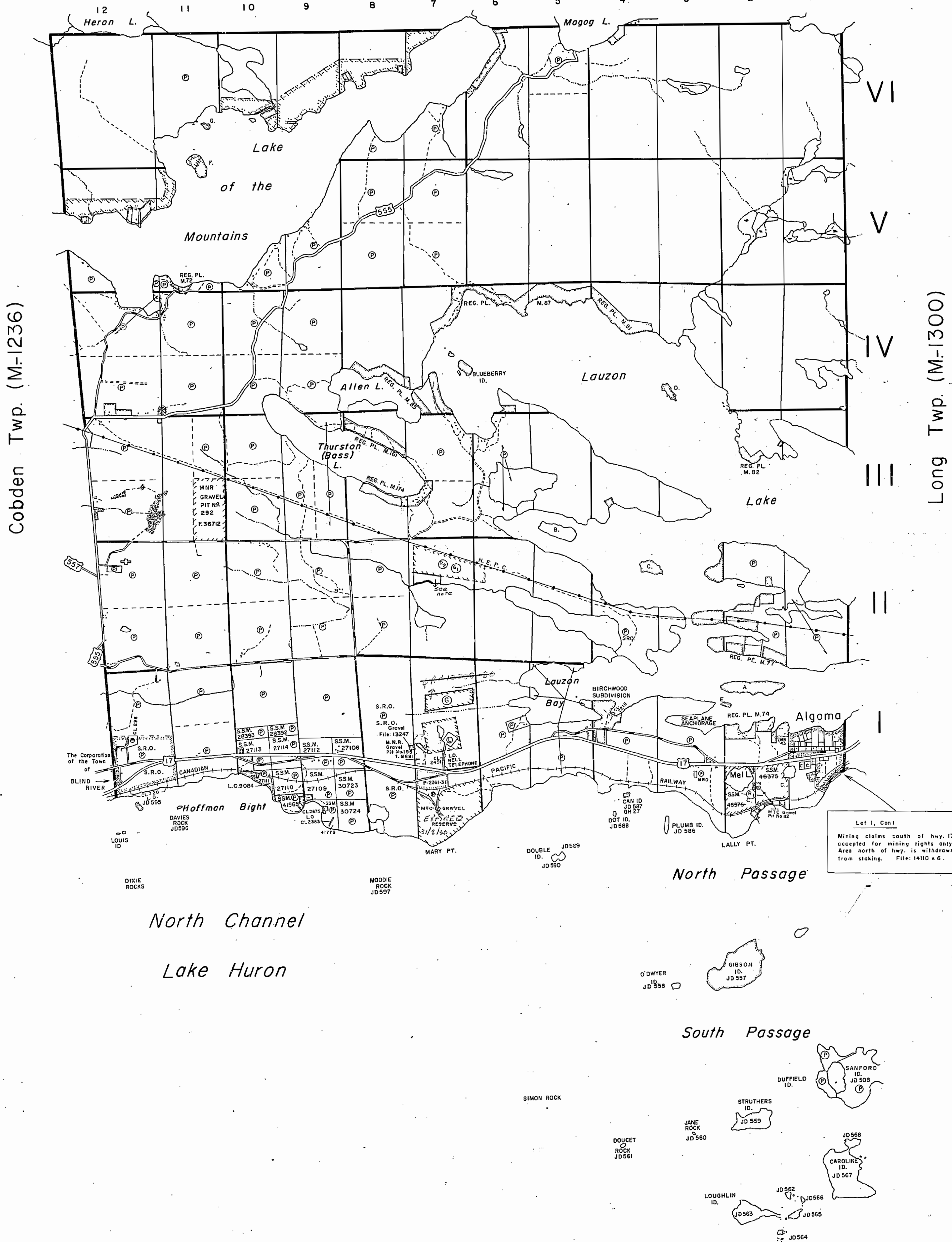
Cobden Twp. (M-1236)

Long Twp. (M-1300)



Lot 1, Cont
Mining claims south of hwy. 17 accepted for mining rights only. Area north of hwy. 17 is withdrawn from staking. File: 14110 v.6.

Mack Twp. (M-1303)



THE TOWNSHIP
OF

STRIKER
G.3330
DISTRICT OF
ALGOMA

SAULT STE. MARIE
MINING DIVISION

SCALE: 1-INCH = 40 CHAINS

LEGEND

PATENTED LAND	● or P
CROWN LAND SALE	C.S.
LEASES	L
LOCATED LAND	Loc.
LICENSE OF OCCUPATION	L.O.
MINING RIGHTS ONLY	M.R.O.
SURFACE RIGHTS ONLY	S.R.O.
ROADS	—
IMPROVED ROADS	—
KING'S HIGHWAYS	—
RAILWAYS	—
POWER LINES	—
MARSH OR MUSKEG	—
MINES	⊗
CANCELLED	+
CEMETERY	⊕
PATENTED S.R.O.	⊙

NOTES

400' Surface Rights Reservation along the shores of all lakes and rivers.

For Status of Summer Resorts & Parcels shown thus: Please Contact the Ministry of Natural Resources.

Lots 6 & 7 Con. 2, Lot 8 Con. 1, and S.S.M. 41779 are Subject to Sec. 118 of the Mining Act (R.S.O.1970).

Land under Lake Huron Withdrawn from Staking by Order in Council dated April 30, 1912.

Surface Rights Only Reserved under Sec. 42 of the Mining Act. Shown thus: File: 25924.

Islands in Lake Huron are withdrawn from staking. File: 58528.

Areas withdrawn from staking under Section 43 of the Mining Act (R.S.O.1970).

Order No.	File	Date	Disposition
W. 2/78	14110	6/1/78	S.R.O.
W. 3/79		Oct. 22/79	"

Lots 1 and 2 in Concessions I and II and Lot 3 in Concession II east of the narrows in Lauzon Lake lie within the Township of the North Shore.

SAND AND GRAVEL

- Ⓞ QUARRY PERMIT
- Ⓞ M.N.R. Gravel Reserve No. 41A12

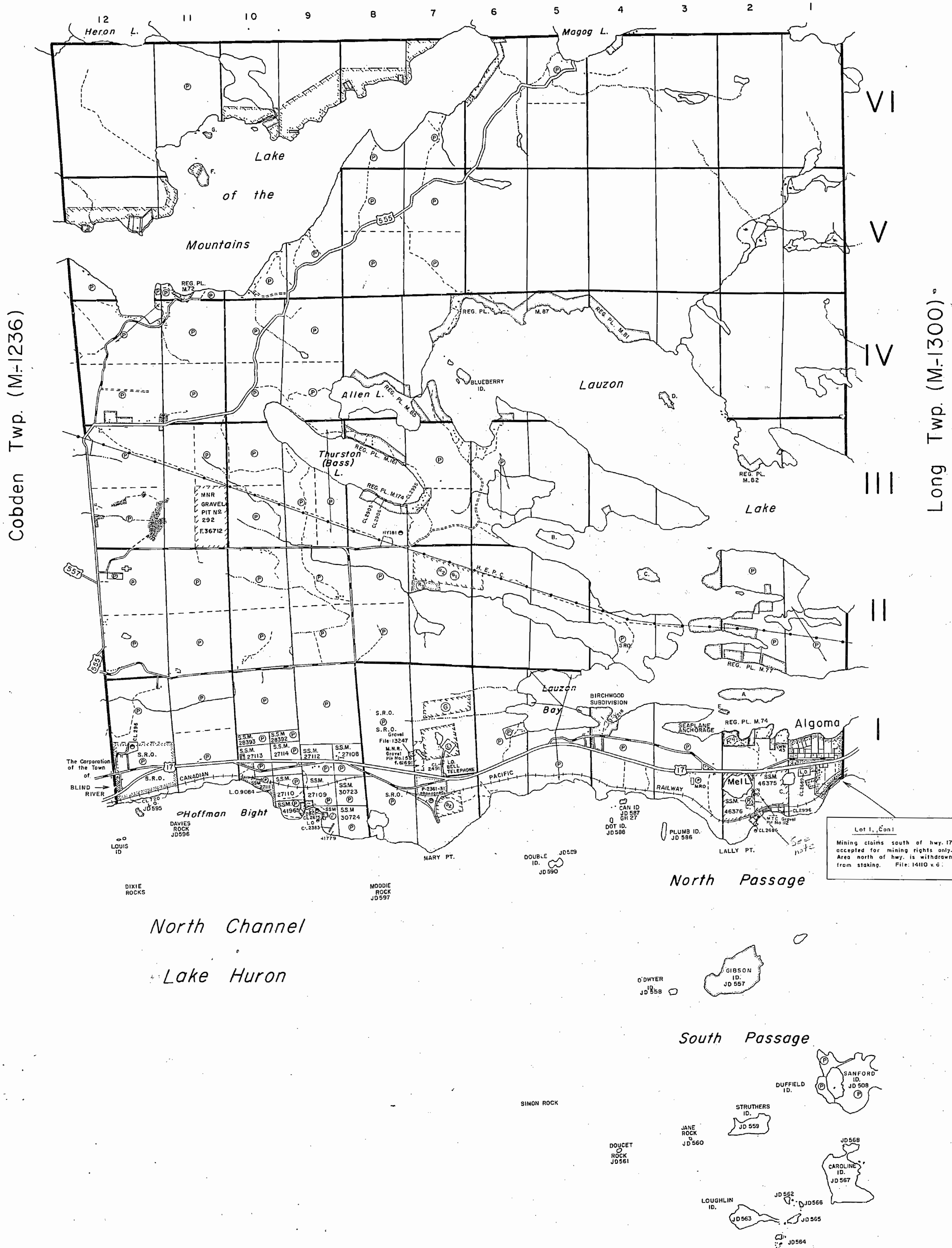


Notes: Surface Rights only of area outlined in red are withdrawn from prospecting, staking, sale or lease - See order 2/81 - Blind River Section 43. - May 1981

PLAN NO. ~~M-1350~~

ONTARIO
MINISTRY OF NATURAL RESOURCES
SURVEYS AND MAPPING BRANCH

Mack Twp. (M-1303)



Cobden Twp. (M-1236)

Long Twp. (M-1300)

THE TOWNSHIP OF
OF

**STRIKER
G.3330**
DISTRICT OF
ALGOMA

SAULT STE. MARIE
MINING DIVISION

SCALE: 1-INCH = 40 CHAINS

LEGEND

PATENTED LAND	● or (P)
CROWN LAND SALE	C.S.
LEASES	(L)
LOCATED LAND	Loc.
LICENSE OF OCCUPATION	L.O.
MINING RIGHTS ONLY	M.R.O.
SURFACE RIGHTS ONLY	S.R.O.
ROADS	—
IMPROVED ROADS	—
KING'S HIGHWAYS	—
RAILWAYS	—
POWER LINES	—
MARSH OR MUSKEG	—
MINES	⊕
CANCELLED	⊖
CEMETERY	⊕
PATENTED S.R.O.	⊕

NOTES

400' Surface Rights Reservation along the shores of all lakes and rivers.

For Status of Summer Resorts & Parcels shown thus: Please Contact the Ministry of Natural Resources.

Lots 6 & 7 Con. 2, Lot 8 Con. 1, and S.S.M. 41779 are Subject to Sec. 118 of the Mining Act (R.S.O. 1970).

Land under Lake Huron Withdrawn from Staking by Order in Council dated April 30, 1912.

Surface Rights Only Reserved under Sec. 42 of the Mining Act. Shown thus: File: 25924.

Areas withdrawn from staking under Section 43 of the Mining Act (R.S.O. 1970).

Order No.	File	Date	Disposition	Note
(H) W. 2/78	14110	6/11/78	S.R.O.	Repealed
(H) W. 3/79		Oct. 22/79		See 01 DER
(H) W. 2/81	39997	19/5/81	S.R.O.	# 0.8 BLIND RIVER
(H) W. 17/82		Dec. 14/82	S.R.O.	OCT 2 1982

SAND AND GRAVEL

- (C) QUARRY PERMIT
- (G) M.N.R. Gravel Reserve No. 41A12
- (M) M.T.C. Gravel Pit No. 4A-51

Lots 1 and 2 in Concessions 1 and 11 and Lot 3 in Conc. 11 east of the narrows in Lauzon Lake lie within the Township of North Shore.

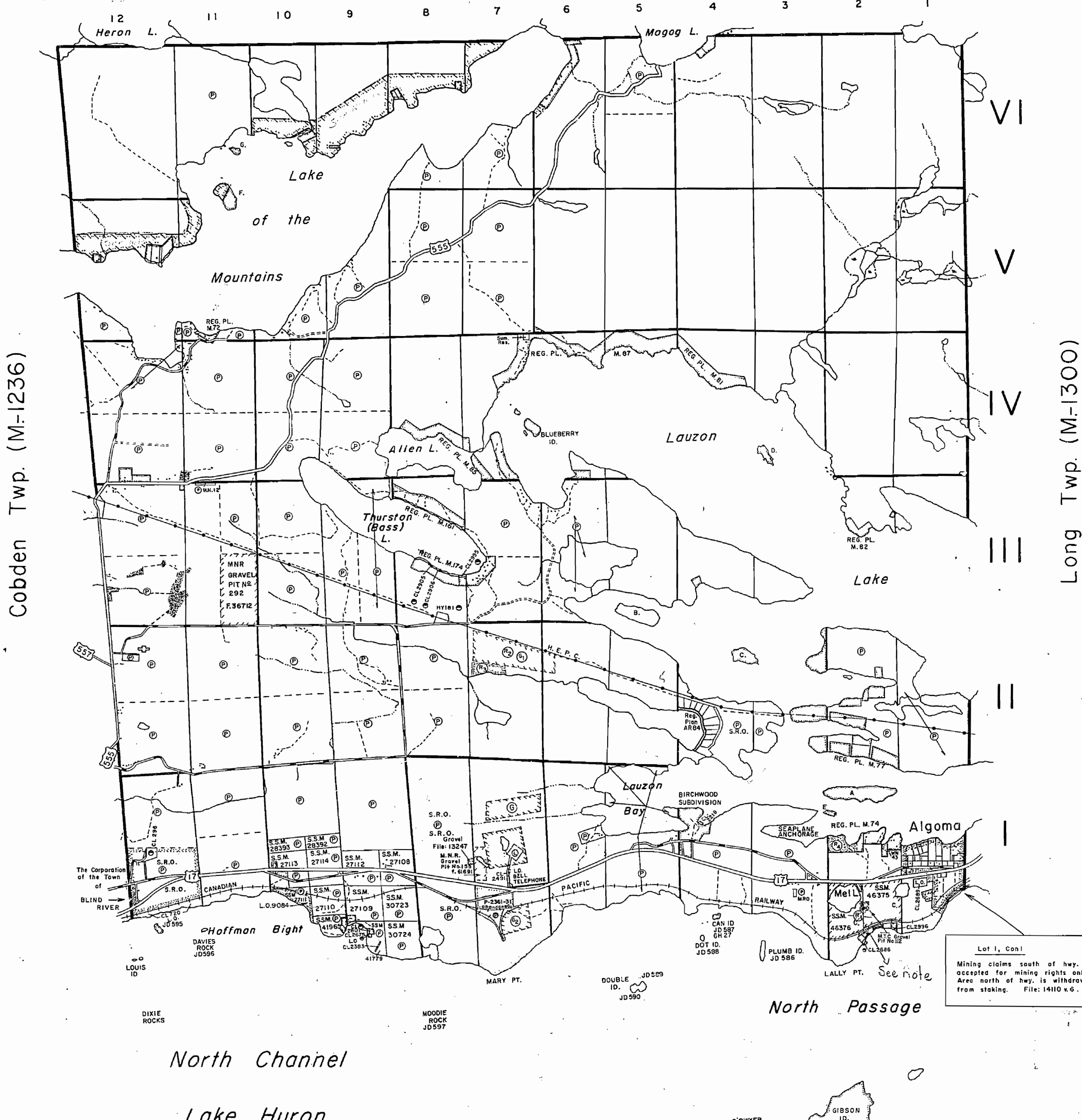
DATE OF ISSUE
MAY 12 1982
Ministry of Natural Resources
TORONTO

PLAN NO. ~~M-1350~~

ONTARIO
MINISTRY OF NATURAL RESOURCES
SURVEYS AND MAPPING BRANCH

Replaced by M-1350 May 21/82

Mack Twp. (M-1303)



Cobden Twp. (M-1236)

Long Twp. (M-1300)

THE TOWNSHIP OF

**STRIKER
G.3330**

DISTRICT OF
ALGOMA

SAULT STE. MARIE
MINING DIVISION

SCALE: 1-INCH = 40 CHAINS

LEGEND

- PATENTED LAND ● or ⊕
- CROWN LAND SALE C.S.
- LEASES ⊕
- LOCATED LAND Loc.
- LICENSE OF OCCUPATION L.O.
- MINING RIGHTS ONLY M.R.O.
- SURFACE RIGHTS ONLY S.R.O.
- ROADS
- IMPROVED ROADS
- KING'S HIGHWAYS
- RAILWAYS
- POWER LINES
- MARSH OR MUSKEG
- MINES
- CANCELLED
- CEMETERY
- PATENTED S.R.O.

NOTES

400' Surface Rights Reservation along the shores of all lakes and rivers.

For Status of Summer Resorts & Parcels shown thus: Please Contact the Ministry of Natural Resources.

Lots 6 & 7 Con. 2, Lot 8 Con. 1, and S.S.M. 41779 are Subject to Sec. 118 of the Mining Act (R.S.O.1970).

Land under Lake Huron Withdrawn from Staking by Order in Council dated April 30, 1912.

Surface Rights Only Reserved under Sec. 42 of the Mining Act. Shown thus: File: 25924.

Areas withdrawn from staking under Section 43 of the Mining Act (R.S.O. 1970).

Order No.	File	Date	Disposition	Note
①	W-2/78	14110	6/1/78	S.R.O. Date
②	W.3/79		Oct.22/79	"
③	W.2/81	39997	19/5/81	S.R.O. Re-opened - see
④	W.17/82	46376	12/12/82	S.R.O. Blind River O.

SAND AND GRAVEL

- ① QUARRY PERMIT
- ② M.N.R. Gravel Reserve No. 41A12
- ③ M.T.C. Gravel Pit No. 4A-51

Lots 1 and 2 in Concessions 1 and 11 and Lot 3 in Conc. 11 east of the narrows in Lauzon Lake lie within the Township of North Shore.

Surface and Mining Rights of ISLANDS IN North Channel of LAKE HURON ARE WITHDRAWN FROM STAKING-SEE ORDER #N.12/83 OCT. 4/83- BLIND RIVER.

Note: S.R. Only of areas outlined in red are reopened to prospecting, staking etc. See ORDER 04/84- Blind River. dated Apr. 2/84.

PLAN NO. ~~M-1350~~

ONTARIO
MINISTRY OF NATURAL RESOURCES
SURVEYS AND MAPPING BRANCH

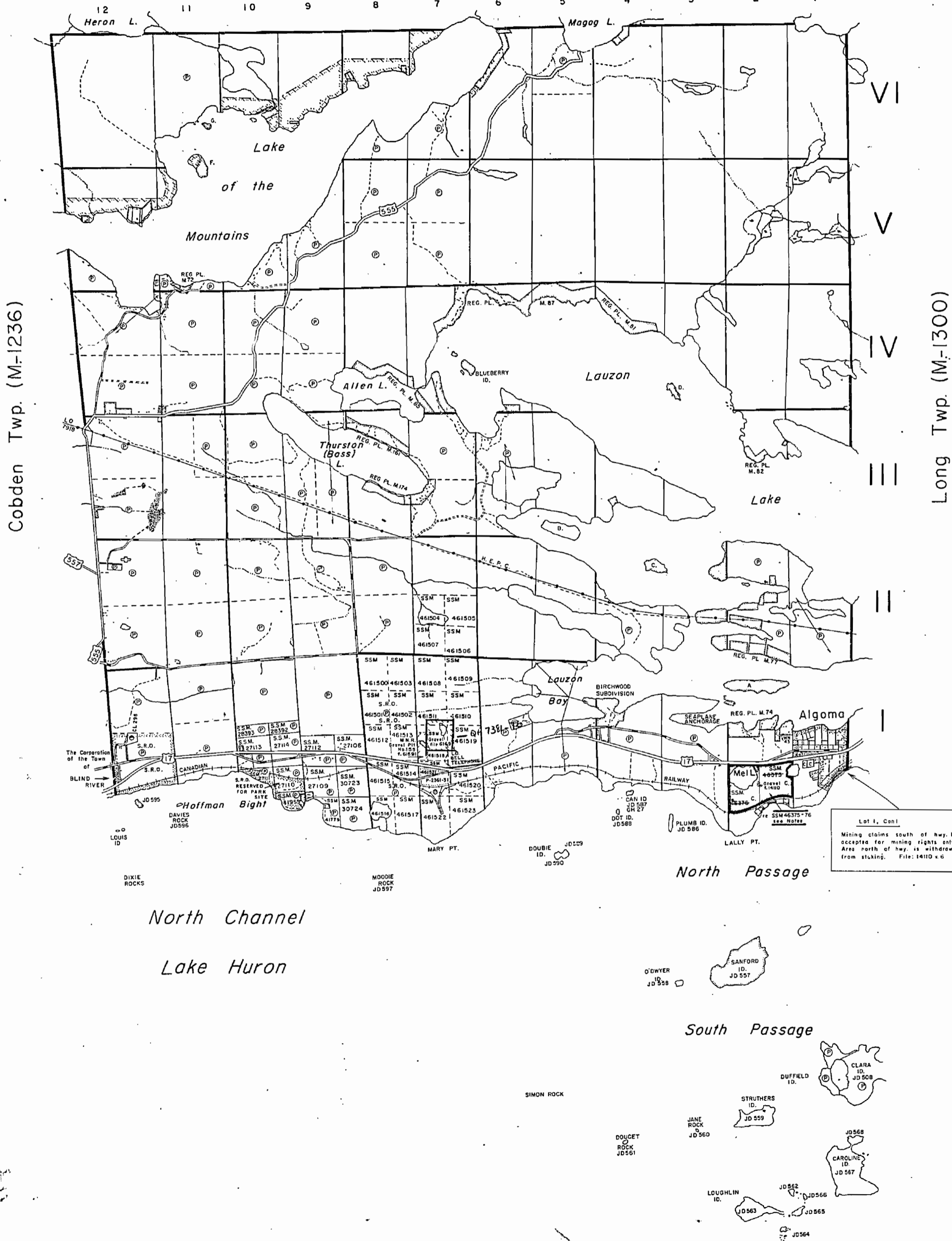
Lot 1, Cont
Mining claims south of hwy. 17 accepted for mining rights only. Area north of hwy. 17 is withdrawn from staking. File: 14110 v.6.

SAULT STE. MARIE
MINING DIV.
RECEIVED

M. J. J. replaced
July 31/84-88

1350

Mack Twp. (M-1303)



THE TOWNSHIP OF
OF
STRIKER

DISTRICT OF
ALGOMA

SAULT STE. MARIE
MINING DIVISION

SCALE: 1-INCH = 40 CHAINS

LEGEND

PATENTED LAND	● or (P)
CROWN LAND SALE	C.S.
LEASES	(L)
LOCATED LAND	Loc.
LICENSE OF OCCUPATION	L.O.
MINING RIGHTS ONLY	M.R.O.
SURFACE RIGHTS ONLY	S.R.O.
ROADS	—
IMPROVED ROADS	—
KING'S HIGHWAYS	—
RAILWAYS	—
POWER LINES	—
MARSH OR MUSKEG	—
MINES	⊗
CANCELLED	C.
CEMETERY	⊕
PATENTED S.R.O.	⊙

NOTES

400' Surface Rights Reservation along the shores of all lakes and rivers.

For Status of Summer Resorts & Parcels shown thus: Please Contact the Ministry of Natural Resources.

Lots 6 & 7 Con. 2, Lot 8 Con. 1, and S.S.M. 41779 are Subject to Sec. 118 of the Mining Act (R.S.O. 1970).

Land under Lake Huron Withdrawn from Staking by Order in Council dated April 30, 1912.

Surface Rights Only Reserved under Sec. 42 of the Mining Act. Shown thus: File: 25924.

Islands in Lake Huron are withdrawn from staking. File: 58528.

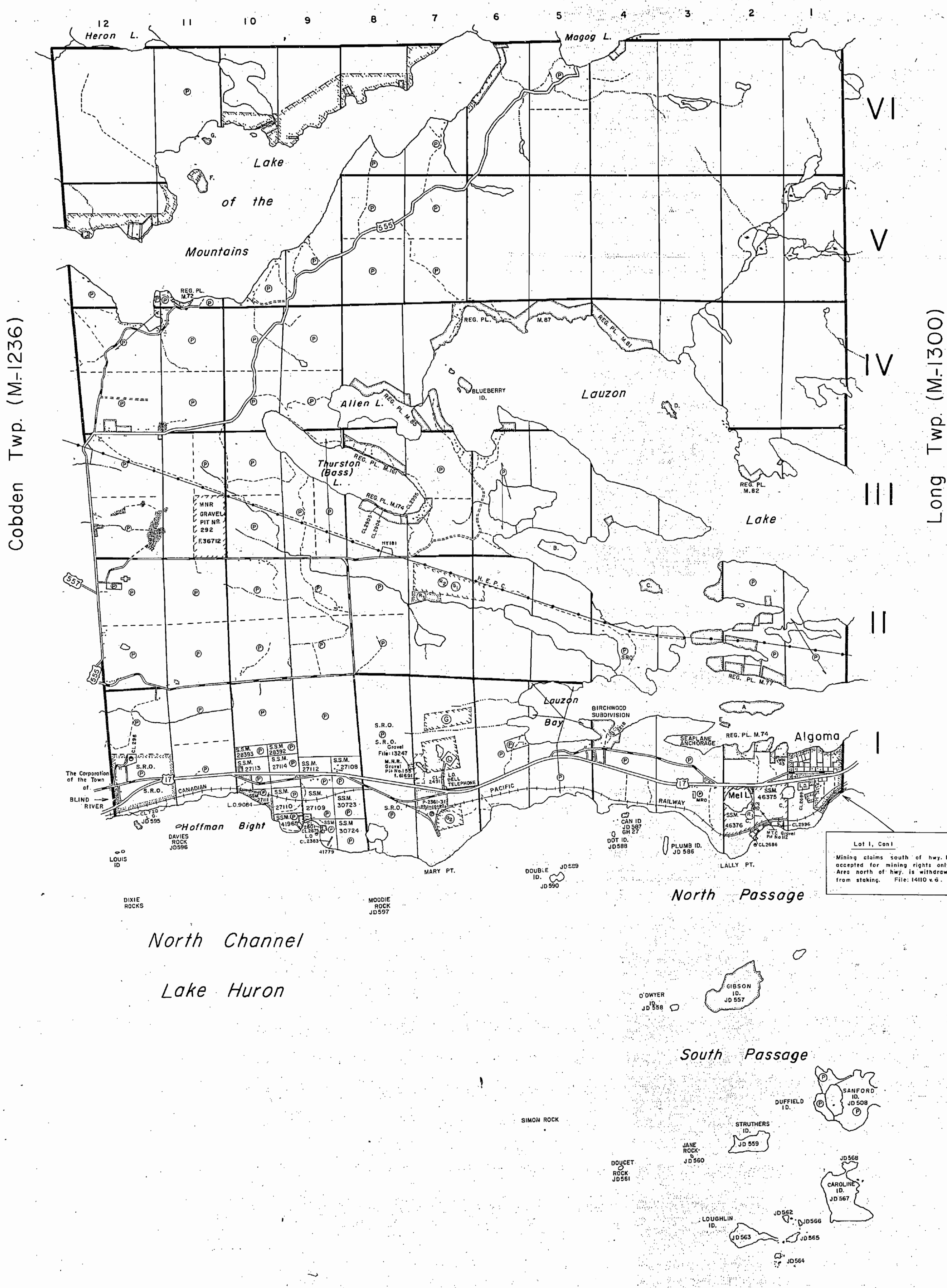
Areas withdrawn from staking under Section 43 of the Mining Act (R.S.O. 1970).
Order No. File Date Disposition

Area of former mg. claims SSM 46375-76 is withdrawn from staking Nov. 17, 1975, Sec. 670(2) of the Mining Act. File A-352.

DATE OF ISSUE
NOV 8 1976
SURVEYS AND MAPPING
BRANCH

PLAN NO. **M.1350**
ONTARIO
MINISTRY OF NATURAL RESOURCES
SURVEYS AND MAPPING BRANCH

Mack Twp. (M-1303)



THE TOWNSHIP OF

OF

**STRIKER
G. 3330**
DISTRICT OF
ALGOMA

SAULT STE. MARIE
MINING DIVISION

SCALE: 1-INCH = 40 CHAINS

LEGEND

- PATENTED LAND ● or (P)
- CROWN LAND SALE C.S.
- LEASES (L)
- LOCATED LAND Loc.
- LICENSE OF OCCUPATION L.O.
- MINING RIGHTS ONLY M.R.O.
- SURFACE RIGHTS ONLY S.R.O.
- ROADS
- IMPROVED ROADS
- KING'S HIGHWAYS
- RAILWAYS
- POWER LINES
- MARSH OR MUSKEG
- MINES
- CANCELLED
- CEMETERY
- PATENTED S.R.O.

NOTES

400' Surface Rights Reservation along the shores of all lakes and rivers.

For Status of Summer Resorts & Parcels shown thus: Please Contact the Ministry of Natural Resources.

Lots 6 & 7 Con. 2, Lot 8 Con. 1, and S.S.M. 41779 are Subject to Sec. 118 of the Mining Act (R.S.O. 1970).

Land under Lake Huron Withdrawn from Staking by Order in Council dated April 30, 1912.

Surface Rights Only Reserved under Sec. 42 of the Mining Act. Shown thus: File: 25924.

Islands in Lake Huron are withdrawn from staking - File: 58528.

Areas withdrawn from staking under Section 43 of the Mining Act (R.S.O. 1970).

Order No.	File	Date	Disposition
(1) W.2/78	1410	6/1/78	S.R.O.
(2) W.3/79		Oct. 22/79	"
(3) W.2/81	39997	19/5/81	S.R.O.

Surface & Mining Rights of Islands in the North Channel of Lake Huron are reopened for prospecting. See ORDER # 0.4/82-dated Feb. 24/80 Blind River

SAND AND GRAVEL

- (G) QUARRY PERMIT
- (M) M.N.R. Gravel Reserve No. 4(A)2
- (C) M.T.C. Gravel Pit No. 4A-51

Lots 1 and 2 in Concessions 1 and 11 and Lot 3 in Conc. 11 east of the narrows in Louzon Lake lie within the Township of ISSDE

NOV 14 1981
Ministry of Natural Resources
TORONTO

PLAN NO. **M1350**
ONTARIO
MINISTRY OF NATURAL RESOURCES
SURVEYS AND MAPPING BRANCH

Mack Twp. (M-1303)

THE TOWNSHIP OF
OF

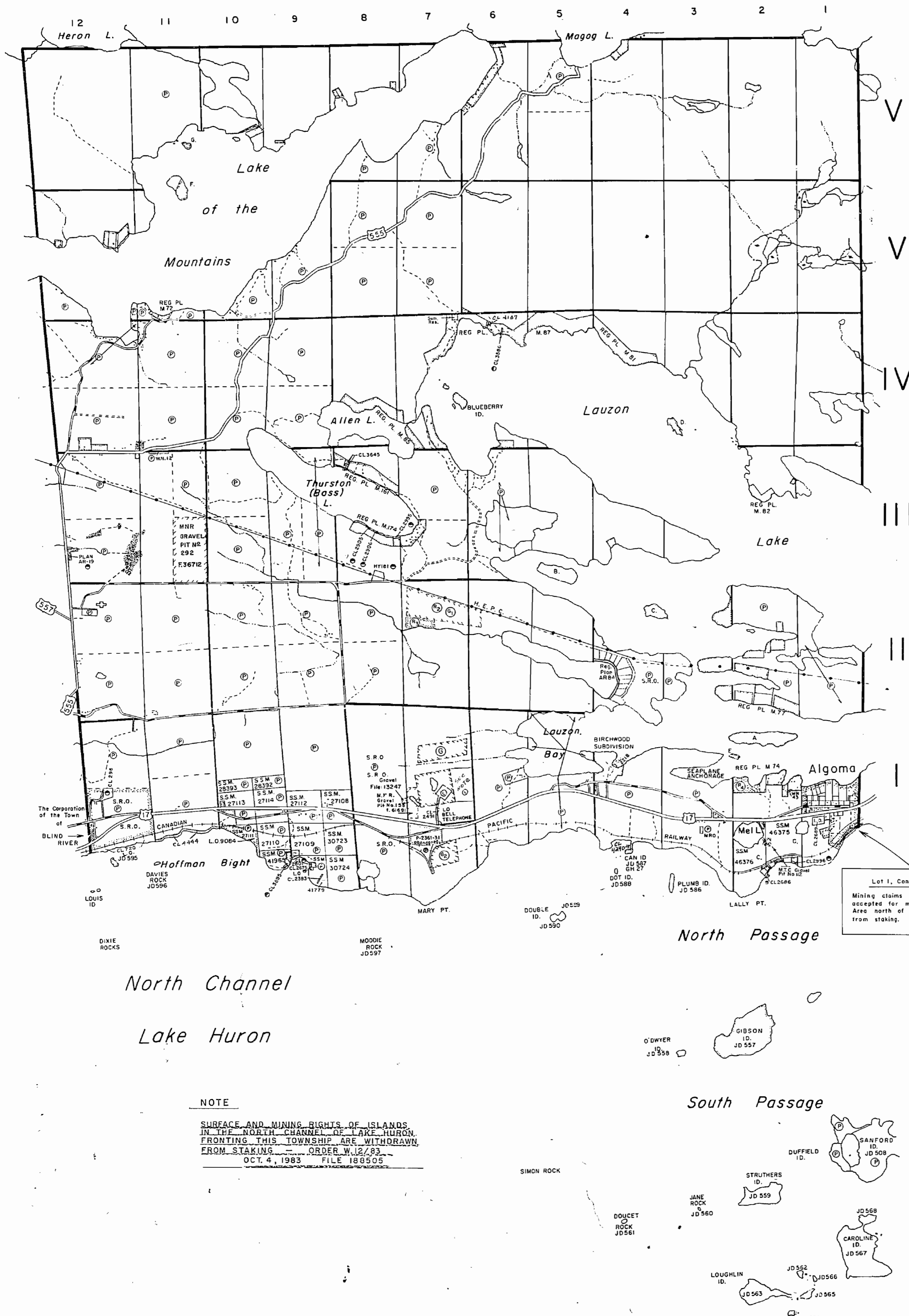
**STRIKER
G.3330**
DISTRICT OF
ALGOMA

SAULT STE. MARIE
MINING DIVISION

SCALE: 1-INCH = 40 CHAINS

Cobden Twp. (M-1236)

Long Twp. (M-1300)



LEGEND

- PATENTED LAND ● or (P)
- CROWN LAND SALE C.S.
- LEASES (L)
- LOCATED LAND Loc.
- LICENSE OF OCCUPATION L.O.
- MINING RIGHTS ONLY M.R.O.
- SURFACE RIGHTS ONLY ● or S.R.O.
- ROADS ———
- IMPROVED ROADS ———
- KING'S HIGHWAYS ———
- RAILWAYS ———
- POWER LINES ———
- MARSH OR MUSKEG ———
- MINES ———
- CANCELLED C.
- CEMETERY +
- PATENTED S.R.O. ———

NOTES

- 400' Surface Rights Reservation along the shores of all lakes and rivers.
- For Status of Summer Resorts & Parcels shown thus: ——— Please Contact the Ministry of Natural Resources.
- Lots 6 & 7 Con. 2, Lot 8 Con. 1, and S.S.M. 41779 are Subject to Sec. 118 of the Mining Act (R.S.O. 1970).
- Land under Lake Huron Withdrawn from Staking by Order in Council dated April 30, 1912.

Note
The 1/2 Acre Pit # 41025 has been removed from the Plan as of Dec 14/89 - Dec 31/89 - All claims will be subject to this permit. (see attached)

Areas withdrawn from staking under Section 43 of the Mining Act (R.S.O. 1970).


Order No.	File	Date	Disposition
(P)	W.3/79	Oct.22/79	S.R.O.
(P)	W.2/81	19/5/81	S.R.O.
(P)	W.17/82	12/12/82	S.R.O.

Lot 1, Coal
Mining claims south of hwy. 17 accepted for mining rights only. Area north of hwy. is withdrawn from staking. File: 14110 v.6.

SAND AND GRAVEL

- (C) QUARRY PERMIT
- (M.N.R.) M.N.R. Gravel Reserve No. 4(A)2
- (M.T.C.) M.T.C. Gravel Pit No. 4A-51

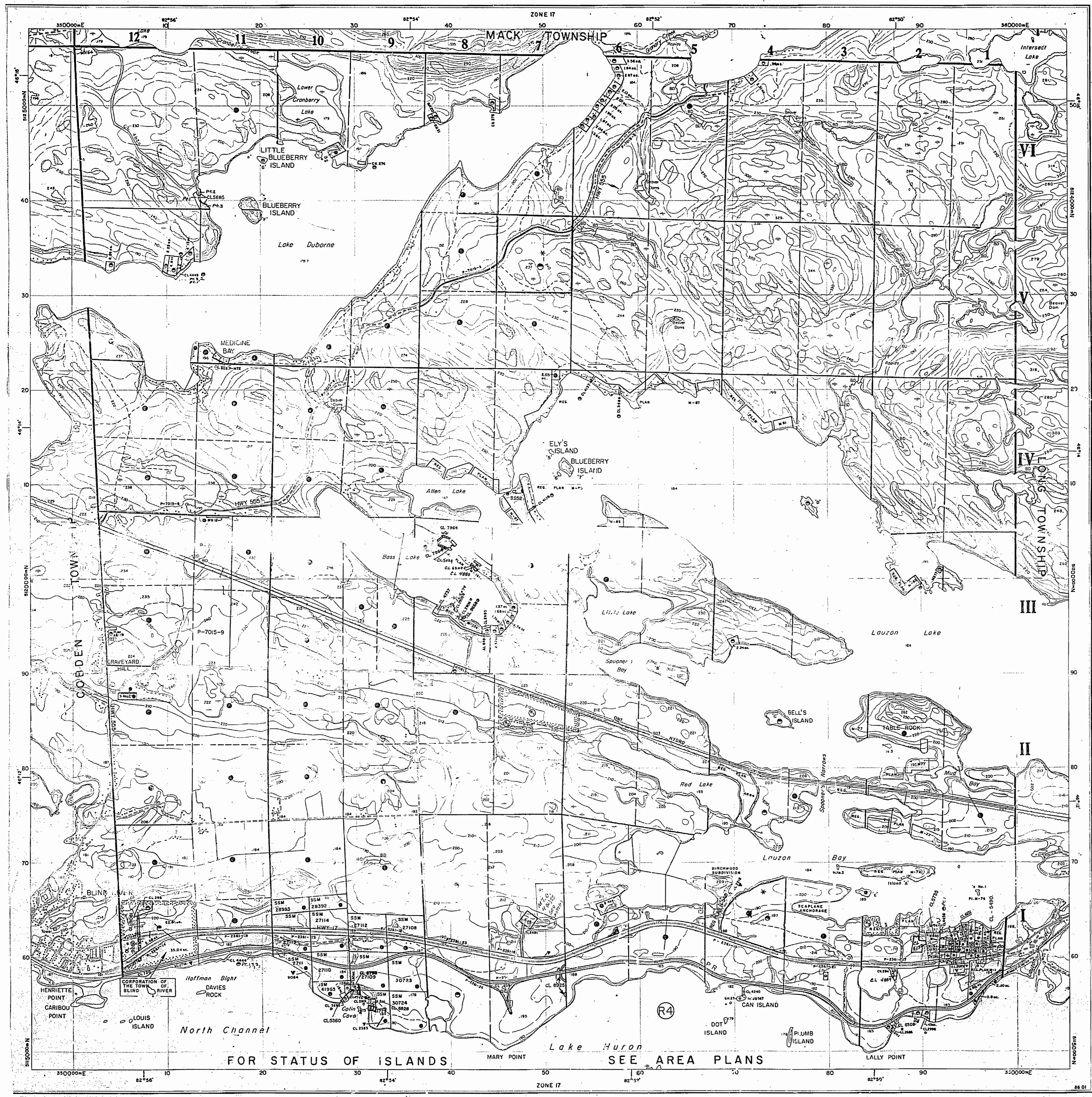
Lots 1 and 2 in Concessions 1 and 11 and Lot 3 in Conc. 11 east of the narrows in Lauzon Lake lie within the Township of North Shore.



PLAN NO. **M.1350**
ONTARIO
MINISTRY OF NATURAL RESOURCES
SURVEYS AND MAPPING BRANCH

NOTE
SURFACE AND MINING RIGHTS OF ISLANDS IN THE NORTH CHANNEL OF LAKE HURON FRONTING THIS TOWNSHIP ARE WITHDRAWN FROM STAKING ORDER W.12/83 OCT. 4, 1983 FILE 188505

Replaced by G.3330 - May 1986 - M.S.

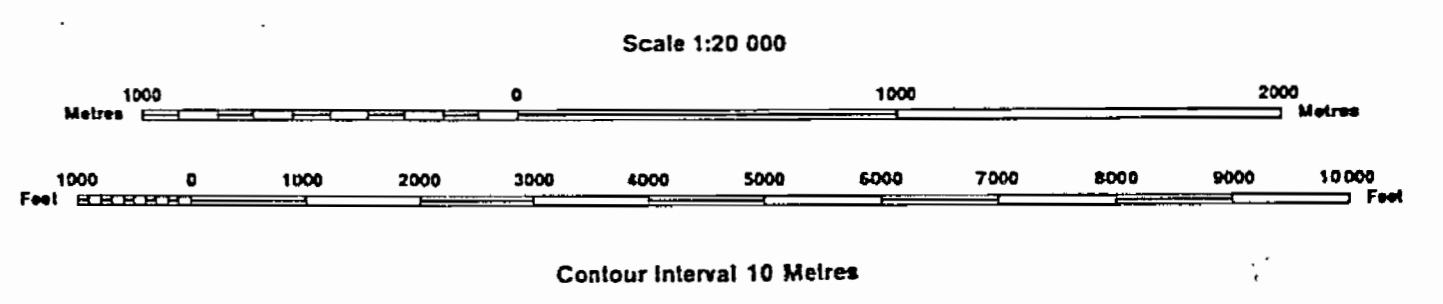


INDEX TO LAND DISPOSITION

PLAN
 G-3330
 TOWNSHIP

STRIKER

M.N.R. ADMINISTRATIVE DISTRICT
BLIND RIVER
 MINING DIVISION
SAULT STE. MARIE
 LAND TITLES/REGISTRY DIVISION
ALGOMA



SYMBOLS

- Boundary
- Township, Meridian, Baseline
- Road allowance; surveyed
- shoreline
- Lot/Concession; surveyed
- unsurveyed
- Parcel; surveyed
- unsurveyed
- Right-of-way; road
- railway
- utility
- Reservation
- Cliff, Pit, Pile
- Contour
- Interpolated
- Approximate
- Depression
- Control point (horizontal)
- Flooded land
- Mine head frame
- Pipeline (above ground)
- Railway; single track
- double track
- abandoned
- Road; highway, county, township
- access
- trail, bush
- Shoreline (original)
- Transmission line
- Wooded area

AREAS WITHDRAWN FROM DISPOSITION

MRO - Mining Rights Only
 SRO - Surface Rights Only
 M + S - Mining and Surface Rights

Description	Order No.	Date	Disposition	File
①	Sec. 36/80	W. 3/79	Oct. 22/79	S.R.O.
②	Sec. 36/80	W. 2/81	May 19/81	S.R.O.
③	Sec. 36/80	W. 17/82	DEC. 12/82	S.R.O.
④	SEC 35	W-3-30/87	NER 23/12/87	M+S 195150

MINING RIGHTS ONLY (SEE ONTARIO GAZETTE-MAY 9/92)
 OPEN FOR PROSPECTING, STAKING OUT AT 7:00 AM JUNE 1/92.

MINING RIGHTS PT LOT 4, PT LOT 6, CON. LSHALL BE OPEN FOR PROSPECTING, STAKING OUT, SALE OR LEASE AT AND AFTER 8:00 AM STANDARD TIME ON JUNE 1/96 (SEE ONTARIO GAZETTE MAY 18/96)

NOTES

LAND UNDER LAKE HURON WITHDRAWN FROM STAKING BY ORDER IN COUNCIL DATED APRIL 30, 1912.

LOTS 6 AND 7 CONCESSION 2, LOT 8 CONCESSION 1, AND SSM 41779 ARE SUBJECT TO SECTION 18 OF THE MINING ACT (R.S.O. 1970)

LOT 1 AND 2 IN CONCESSIONS 1 AND 2 AND LOT 3 IN CONCESSION 2 EAST OF THE NARROWS IN LAZONIA LAKE LIE WITHIN THE IMPROVEMENT DISTRICT OF NORTH SHORE.

LOT 1 CONCESSION 1 - MINING CLAIMS SOUTH OF HWY. 17 ACCEPTED FOR MINING RIGHTS ONLY AREA NORTH OF HWY. 18 WITHDRAWN FROM STAKING. FILE 15110 Vol. 6.

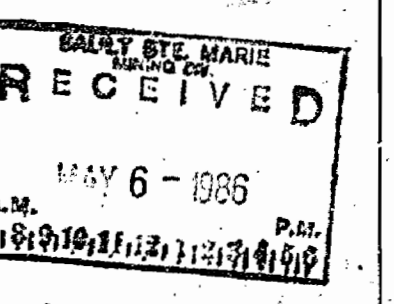
(1) M.T.C. PT #4(1)55 HAS BEEN ISSUED FOR ROCK FOR BRIDG. DEC. 1984 - DEC. 1989. MIN. CLAIMS WILL BE SUBJECT TO THIS PERMIT (SEE LINDHULL)

ISLANDS IN LAKE HURON FRONTING THIS TOWNSHIP ARE WITHDRAWN FROM STAKING - WJ2/83 BL, OCTOBER 4, 1983, FILE 188505

DISPOSITION OF CROWN LANDS

- Patent
- Surface & Mining Rights
- Surface Rights Only
- Mining Rights Only
- Lease
- Surface & Mining Rights
- Surface Rights Only
- Mining Rights Only
- Licence of Occupation
- Order-in-Council
- Cancelled
- Reservation
- Sand & Gravel

THE INFORMATION THAT APPEARS ON THIS MAP HAS BEEN COMPILED FROM VARIOUS SOURCES, AND ACCURACY IS NOT GUARANTEED. THOSE WISHING TO STAKE MINING CLAIMS SHOULD CONSULT WITH THE MINING RECORDER, MINISTRY OF NORTHERN DEVELOPMENT AND MINES, FOR ADDITIONAL INFORMATION ON THE STATUS OF THE LANDS SHOWN HEREON.

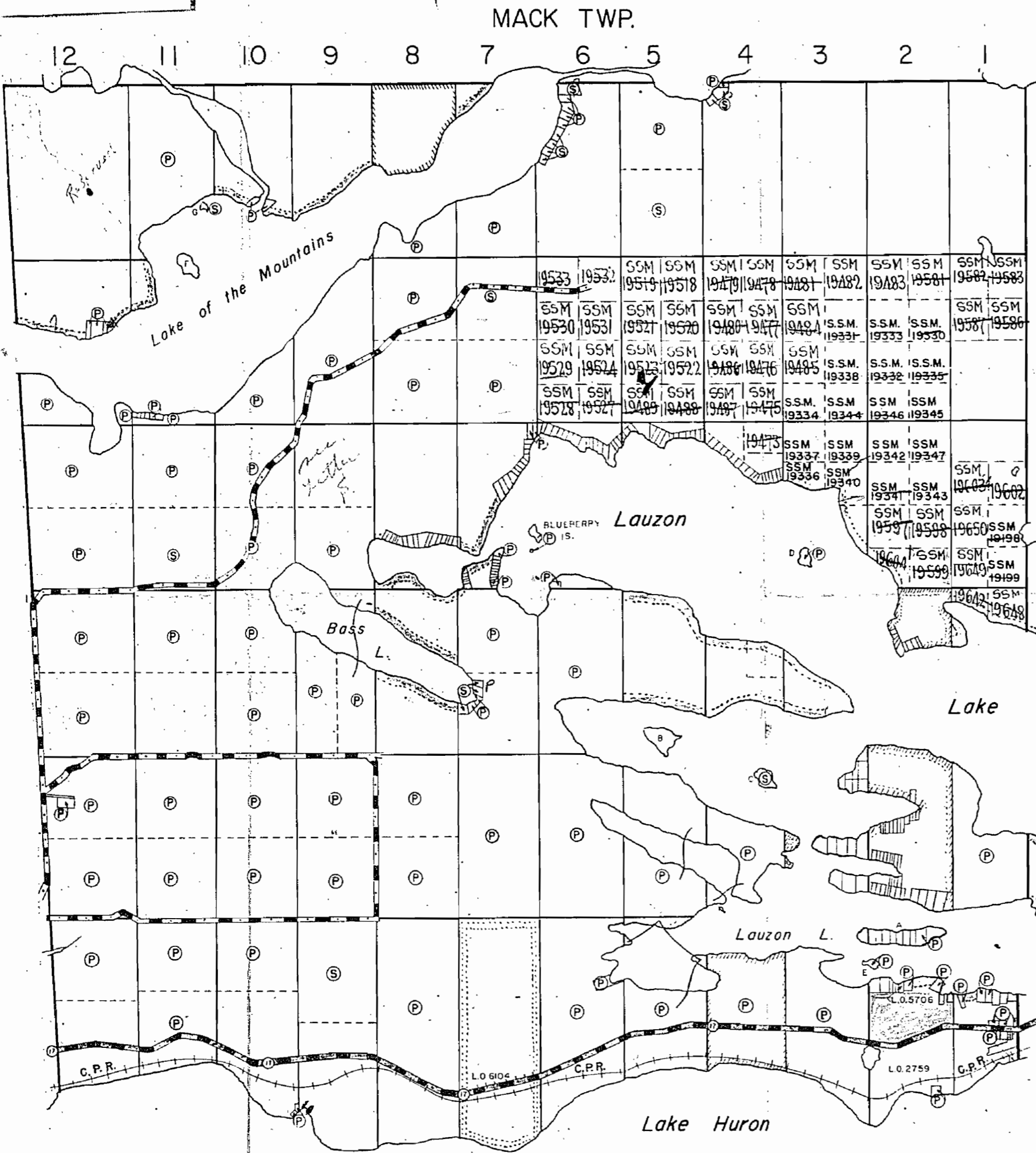


The 1975 Magnetic Bearing
 Approx. 62W Annual Change
 increasing 7.20"

FOR STATUS OF ISLANDS SEE AREA PLANS

C-3330

1350



OFFICE MAP

VI

V

IV

III

II

I

LONG TWP.

THE TOWNSHIP OF
OF
STRIKER

DISTRICT OF
ALGOMA

SAULT STE. MARIE
MINING DIVISION

SCALE: 1-INCH = 40 CHAINS

LEGEND

- PATENTED LAND (P)
- CROWN LAND SALE (S)
- LOCATED LAND Loc.
- LICENSE OF OCCUPATION L.O.
- ROADS [Symbol]
- IMPROVED ROADS [Symbol]
- RAILWAYS [Symbol]
- POWER LINES [Symbol]
- MARSH OR MUSKEG [Symbol]
- KING'S HIGHWAY [Symbol]

NOTES

- [Symbol] RESERVED FOR CAMP OR PARK SITE
- [Symbol] WITHDRAWN TO DEP'T. OF HIGHWAYS
- [Symbol] WITHDRAWN BY CHIEF-DIVISION OF LANDS-
- [Symbol] RESERVED TO FORESTRY DEP'T.
- [Symbol] SURFACE RESERVATION 200 FEET WIDE BY DEP'T. OF L.B.F.

marked blue reserved

M. 1350

PLAN NO. S.S.M. 95-

DEPARTMENT OF MINES
-ONTARIO-

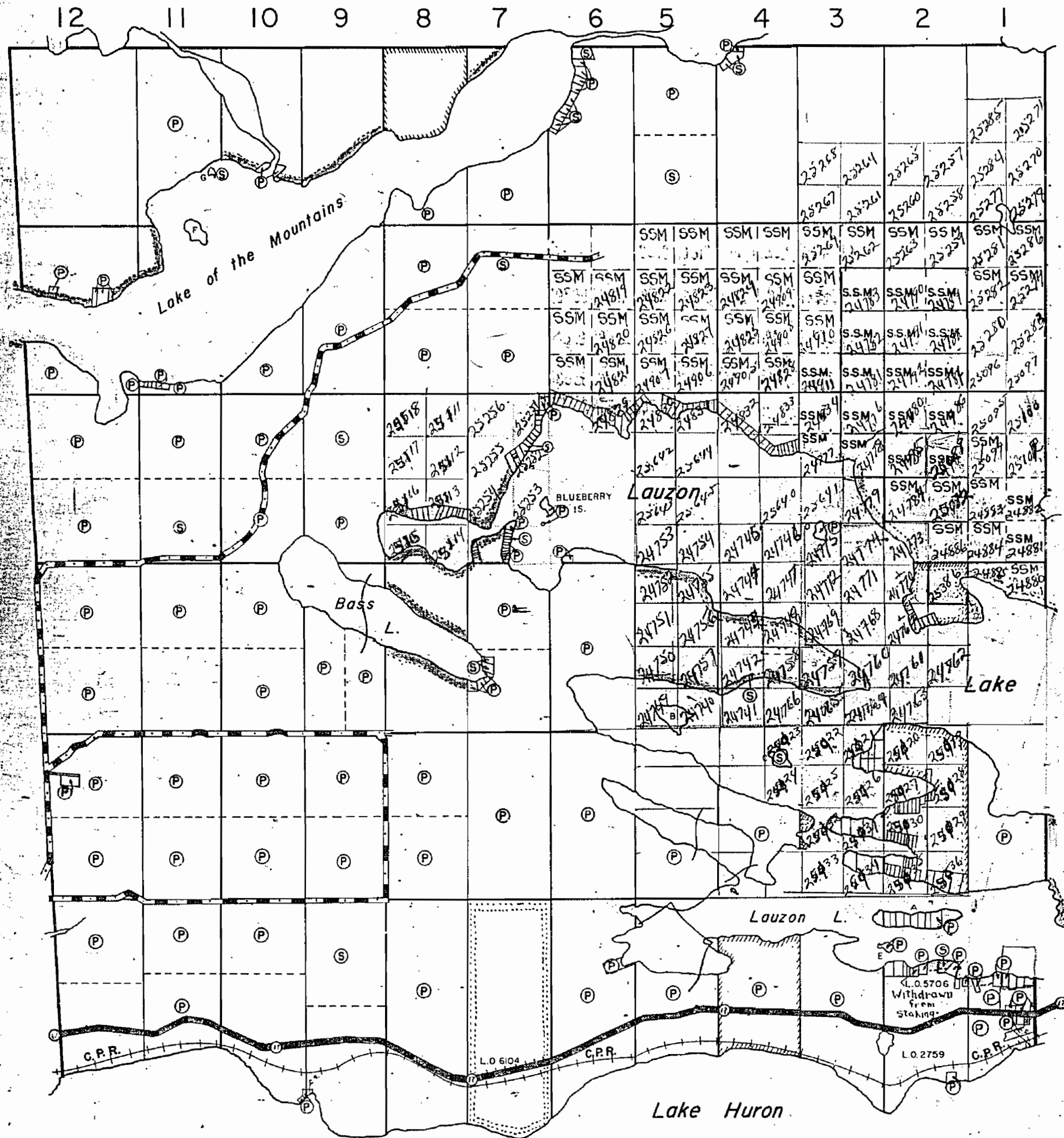
1350

STRIKER TWP. SSM

OFFICE MAP

MACK TWP.

OFFICE MAP



VI

V

IV

III

II

I

LONG TWP.

THE TOWNSHIP OF











STRIKER

DISTRICT OF ALGOMA






SAULT STE. MARIE MINING DIVISION

SCALE: 1-INCH = 40 CHAINS

LEGEND

- PATENTED LAND 
- CROWN LAND SALE 
- LOCATED LAND 
- LICENSE OF OCCUPATION 
- ROADS 
- IMPROVED ROADS 
- RAILWAYS 
- POWER LINES 
- MARSH OR MUSKEG 
- KING'S HIGHWAY 

NOTES

-  RESERVED FOR CAMP OR PARK SITE
-  WITHDRAWN TO DEPT. OF HIGHWAYS
-  WITHDRAWN BY CHIEF - DIVISION OF LANDS -
-  RESERVED TO FORESTRY DEPT.
-  SURFACE RESERVATION 200 FEET WIDE BY DEPT. OF L.&F.

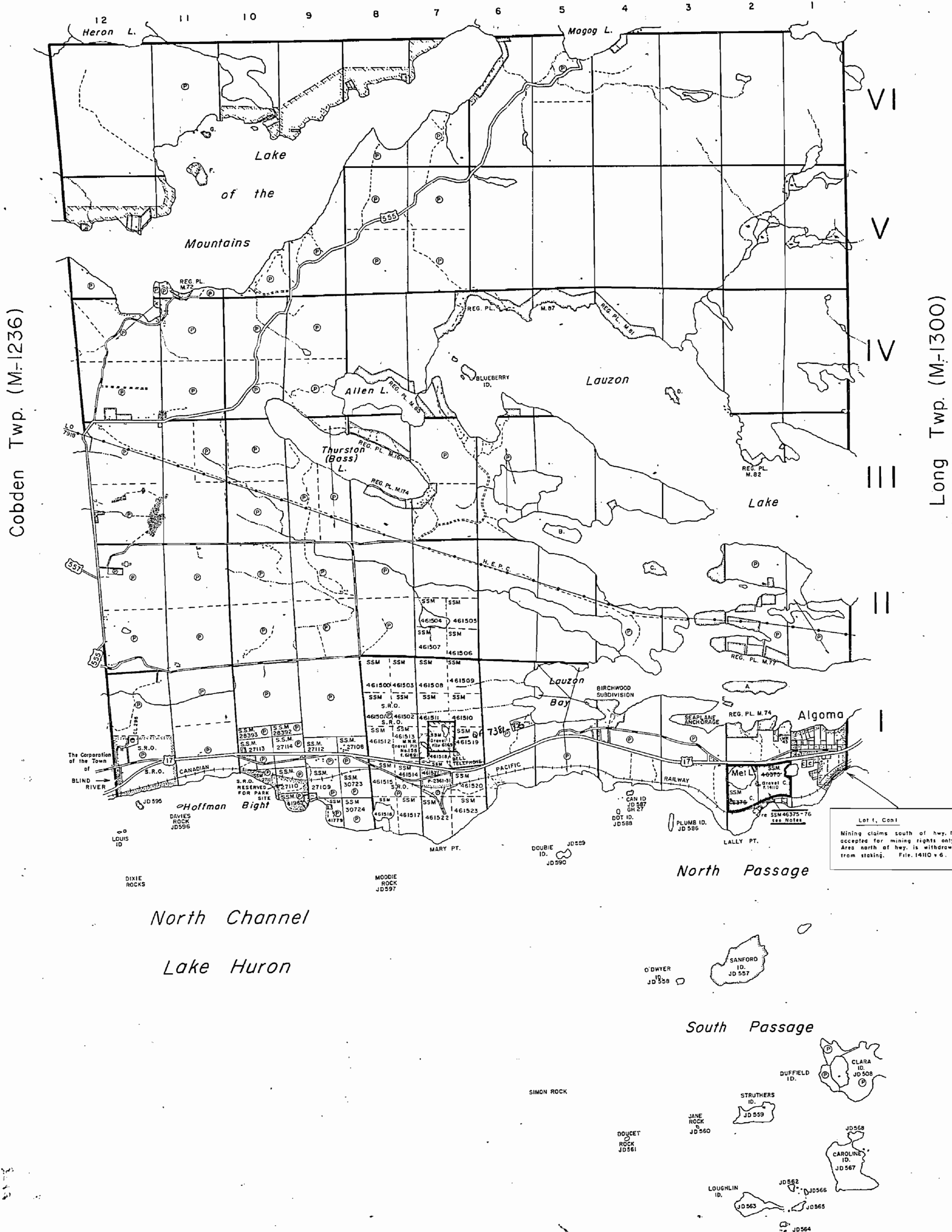
M. 1350

PLAN NO. - S.S.M. 126-

DEPARTMENT OF MINES
- ONTARIO -

GM

Mack Twp. (M-1303)



THE TOWNSHIP OF
OF
STRIKER

DISTRICT OF
ALGOMA

SAULT STE. MARIE
MINING DIVISION

SCALE: 1-INCH = 40 CHAINS

LEGEND

PATENTED LAND	● or P
CROWN LAND SALE	C.S.
LEASES	L
LOCATED LAND	Loc.
LICENSE OF OCCUPATION	L.O.
MINING RIGHTS ONLY	M.R.O.
SURFACE RIGHTS ONLY	S.R.O.
ROADS	—
IMPROVED ROADS	—
KING'S HIGHWAYS	—
RAILWAYS	—
POWER LINES	—
MARSH OR MUSKEG	—
MINES	⋈
CANCELLED	⊖
CEMETERY	⊕
PATENTED S.R.O.	⊕

NOTES

400' Surface Rights Reservation along the shores of all lakes and rivers.

For Status of Summer Resorts & Parcels shown thus: Please Contact the Ministry of Natural Resources.

Lots 6 & 7 Con. 2, Lot 8 Con. 1, and S.S.M. 41779 are Subject to Sec. 118 of the Mining Act (R.S.O. 1970).

Land under Lake Huron Withdrawn from Staking by Order in Council dated April 30, 1912.

Surface Rights Only Reserved under Sec. 42 of the Mining Act. Shown thus: File: 25924.

Islands in Lake Huron are withdrawn from staking. File: 58528.

Areas withdrawn from staking under Section 43 of the Mining Act (R.S.O. 1970).
Order No. File Date Disposition

Lot f, Cont
Mining claims south of hwy. 17 accepted for mining rights only. Area north of hwy. is withdrawn from staking. File: 14110 v. 6.

Area of former mg. claims SSM 46375-76 is withdrawn from staking Nov. 17, 1975, Sec. 670(2) of the Mining Act. File A-352.

DATE OF ISSUE
NOV 8 1976
SURVEYS AND MAPPING
BRANCH

PLAN NO. **M.1350**
ONTARIO
MINISTRY OF NATURAL RESOURCES
SURVEYS AND MAPPING BRANCH

1350

Mack Twp. (M-1303)

THE TOWNSHIP OF

STRIKER

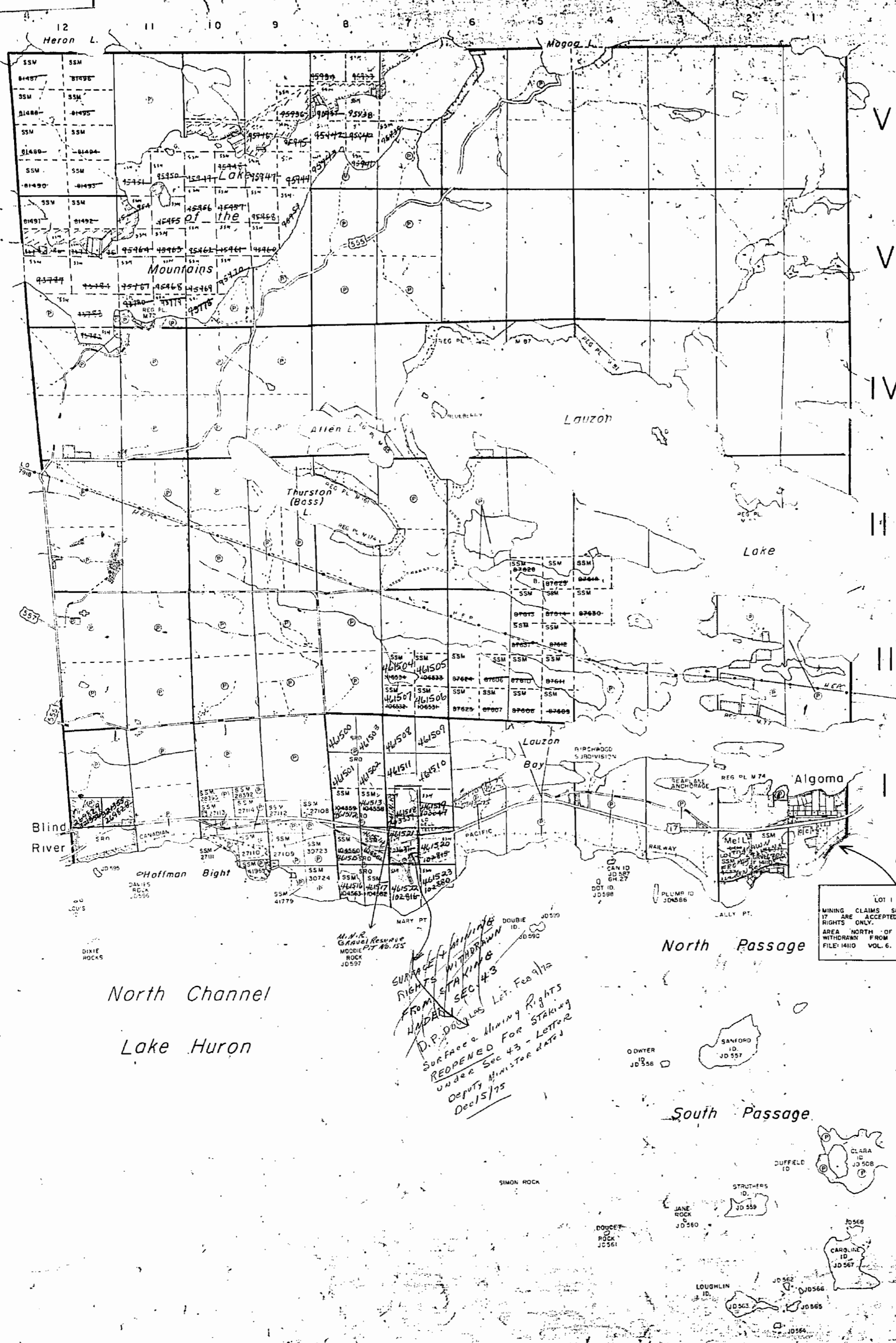
DISTRICT OF ALGOMA

SAULT STE. MARIE MINING DIVISION

SCALE: 1-INCH = 40 CHAINS

Cobden Twp. (M-1236)

Long Twp. (M-1300)



LEGEND

PATENTED LAND	(P)
CROWN LAND SALE	C.S.
LEASES	(L)
LOCATED LAND	Loc.
LICENSE OF OCCUPATION	L.O.
MINING RIGHTS ONLY	M.R.O.
SURFACE RIGHTS ONLY	S.R.O.
ROADS	(---)
IMPROVED ROADS	(=)
KING'S HIGHWAYS	(=)
RAILWAYS	(=)
POWER LINES	(=)
MARSH OR MUSKEG	(=)
MINES	(X)
CANCELLED	(C)
CEMETERY	(+)

NOTES

400' Surface Rights Reservation around all Lakes and Rivers.

For Status of Summer Resorts & Parcels shown thus: Please Contact the Dept. of Lands & Forests.

Lots 6 & 7 Con. 2, Lot 8 Con. 1, and S.S.M. 41779 are Subject to Sec. 110 of the Mining Act.

Land under Lake Huron Withdrawn from Staking by Order in Council dated April 30, 1912.

Surface Rights Only Reserved under Sec. 42 of the Mining Act. Shown thus: File: 25924.

Area shown thus: is part of the Corporation of the Town of Blind River.

Area shown thus: Surface Rights Reserved for a Park Site.

Islands in Lake Huron are Withdrawn from Staking. File: 58528.

SSM 46375 - Mining - Surface Rights - Part of Lot 2 Con. 1 - open June 1/74 - 7:00am EST. Out. Gazette - May 25/74

Mining - Surface Rights - Part of broken Lot 2 Con. 1 (part SSM 46376) open June 1/74 at 7:00am E.S.T. - Out. Gazette - May 25/74

Part of Lot 2 - Con. 1 is withdrawn from staking under section 670 (6) of the M.A. J.P. McGinn - Nov 17/75 (former SSM 46375-76)

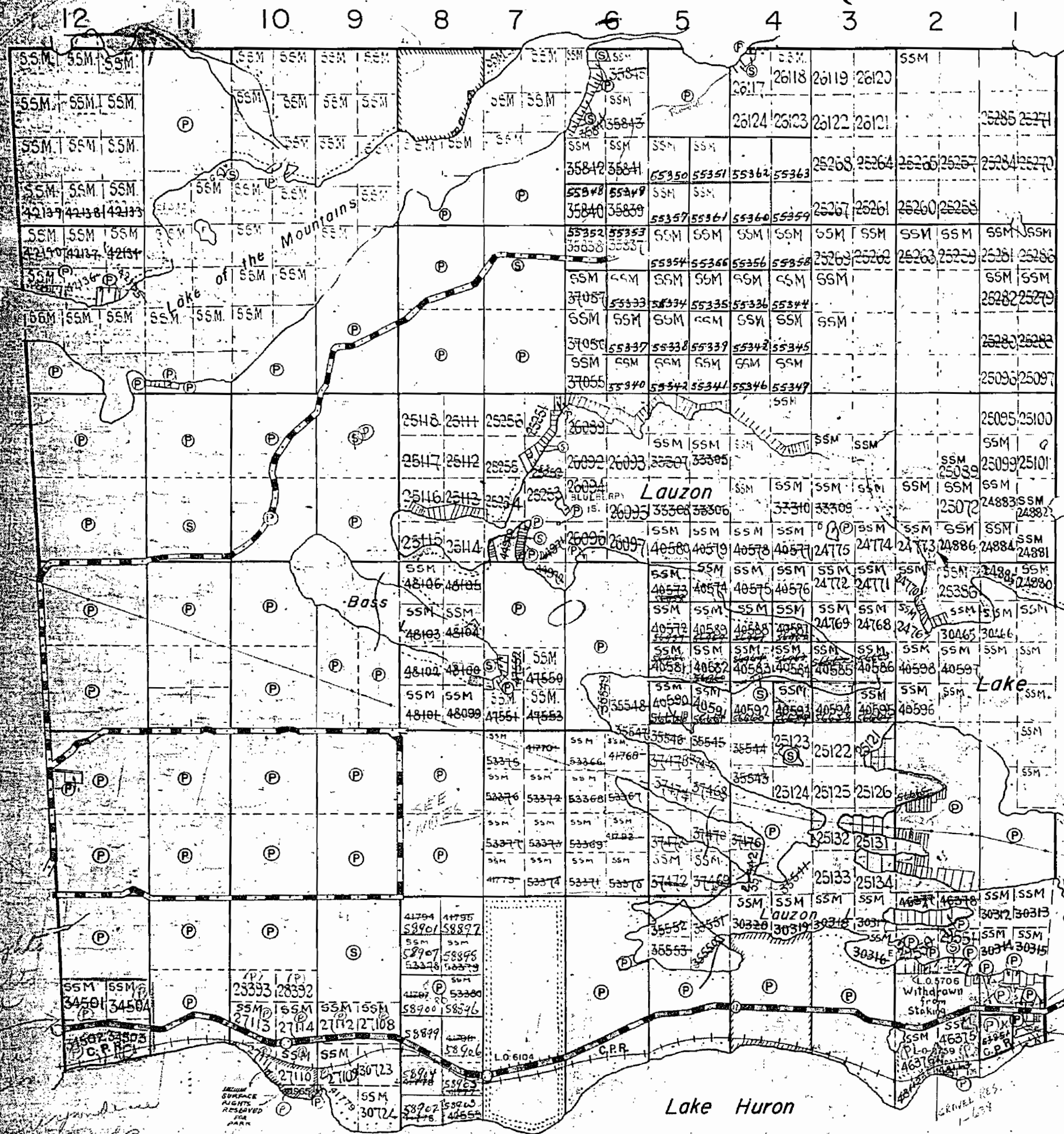
PLAN NO. M.1350

ONTARIO DEPARTMENT OF MINES AND NORTHERN AFFAIRS

OFFICE MAP MACK TWP.

OFFICE MAP

All Claims of Sand & Gravel



VI

V

IV

LONG TWP.

III

II

THE TOWNSHIP OF STRIKER

DISTRICT OF ALGOMA SAULT STE. MARIE MINING DIVISION

SCALE: 1-INCH=40 CHAINS

LEGEND

- PATENTED LAND (P)
GROWN LAND SALE (S)
LOCATED LAND (Loc.)
LICENSE OF OCCUPATION (L.O.)
ROADS
IMPROVED ROADS
RAILWAYS
POWER LINES
MARSH OR MUSKEG
KING'S HIGHWAY

NOTES

- RESERVED FOR CAMP OR PARK SITE
WITHDRAWN TO DEPT. OF HIGHWAYS
WITHDRAWN BY CHIEF-DIVISION OF LANDS
RESERVED TO FORESTRY DEPT.
SURFACE RESERVATION 400 FEET WIDE BY DEPT. OF L.&F.
Land under Lake Huron withdrawn from staking by Order in Council dated April 30, 1912.
Sand and Gravel on all unpatented mining claims in this Township reserved to the Crown.

Lots 6 & 7 Con. 2, Lot 8 Con. 1 and SSM 41719 subject to Sec. 106 of the Mining Act.
PROPOSED AIR BASE - A. LEMOTHE
Lot 2 Con. 1 500' frontage - A. VIGNON EQUIP.
Lumber Res. PARCELS

W.P.O.V. pt. last 1 Con. 1 not open for staking. See R.H. Scott's letter Dec. 11/18 in Striker landroll.
M.R.O. open, see Scott's letter

PLAN NO. - M-1350

DEPARTMENT OF MINES - ONTARIO -

SM. 34501
ALSO

1350

Mack Twp. (M-1303)

THE TOWNSHIP OF STRIKER

DISTRICT OF ALGOMA

SAULT STE. MARIE MINING DIVISION

SCALE: 1-INCH = 40 CHAINS

LEGEND

- PATENTED LAND P
- CROWN LAND SALE C.S.
- LEASES L
- LOCATED LAND Loc.
- LICENSE OF OCCUPATION L.O.
- MINING RIGHTS ONLY M.R.O.
- SURFACE RIGHTS ONLY S.R.O.
- ROADS —
- IMPROVED ROADS —
- KING'S HIGHWAYS —
- RAILWAYS —
- POWER LINES —
- MARSH OR MUSKOG —
- MINES X
- CANCELLED C.
- CEMETERY +

NOTES

- 400' Surface Rights Reservation around all Lakes and Rivers
- For Status of Summer Resorts & Parcels shown thus: Please Contact the Dept. of Lands & Forests.
- Lots 6 & 7 Con. 2, Lot 8 Con. 1, and S.S.M. 41779 are Subject to Sec. 110 of the Mining Act.
- Land under Lake Huron Withdrawn from Staking by Order in Council dated April 30, 1912.
- Area Shown thus: Withdrawn from Staking.
- Surface Rights Only Reserved under Sec. 42 of the Mining Act. Shown thus: File: 25924.
- Area shown thus: is part of the Corporation of the Town of Blind River.
- Area shown thus: Surface Rights Reserved for a Park Site.
- Islands in Lake Huron are Withdrawn from Staking. File: 58528.
- CLAIMS IN REDS OBTAINED IN GREEN MAY REQUIRE A SURVEY J.P.M. 223. Mar. 14/70

Cobden Twp. (M-1236)

Long Twp. (M-1300)

VI

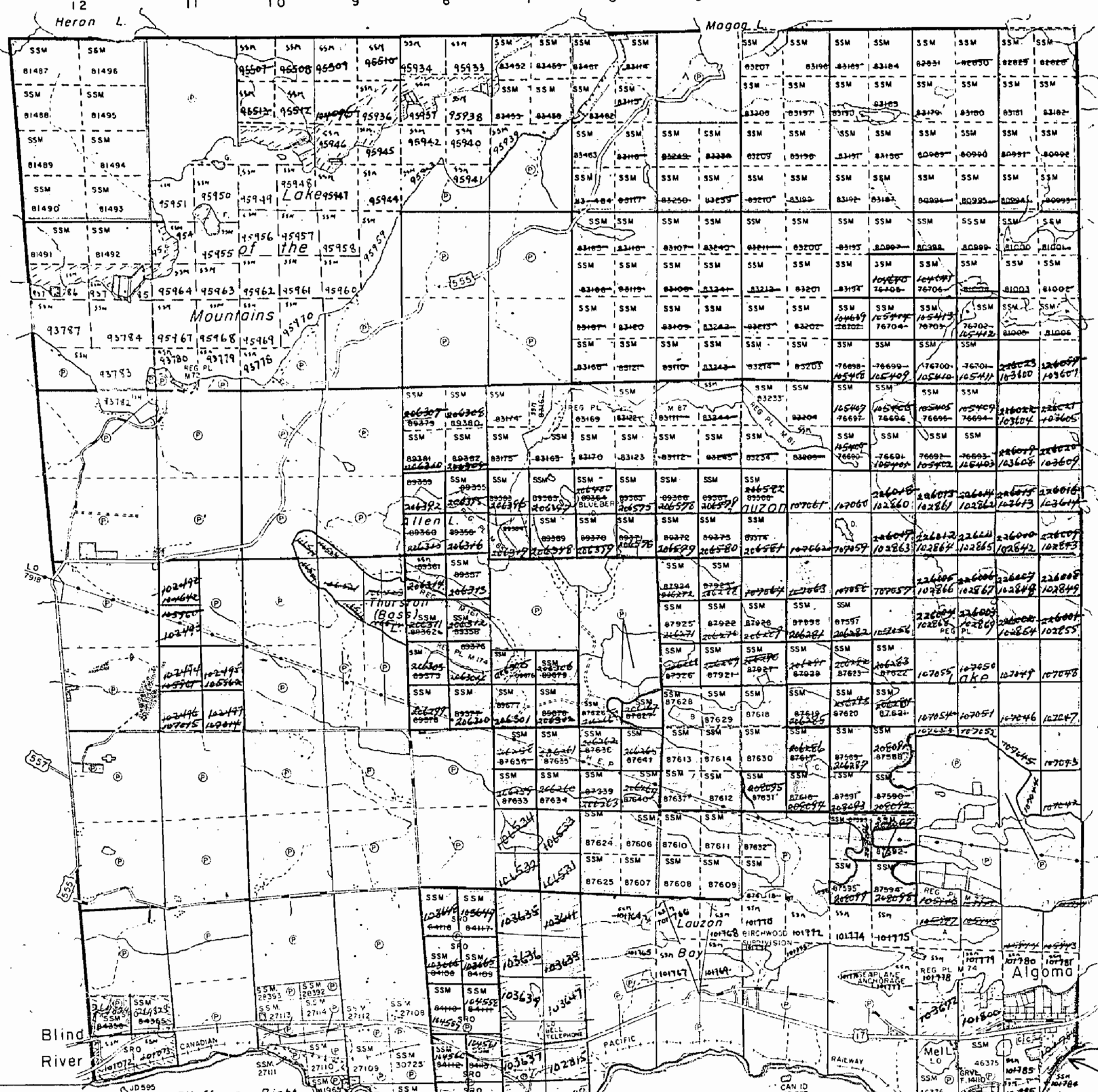
V

IV

III

II

I



Amended Exploratory License of Occupation
 Terminated June 9/70
 Exploratory License # 14462
 R.H.S. let May 9/68

North Passage

North Channel

Lake Huron

EXPLORATORY L.O. 14.462

South Passage

LOT 1 CON. 1
 MINING CLAIMS SOUTH OF HIGHWAY 17 ARE ACCEPTED FOR MINING RIGHTS ONLY.
 AREA NORTH OF HIGHWAY 17 IS WITHDRAWN FROM STAKING.
 FILE 1410 VOL. 6.

PLAN NO. M.1350

DEPARTMENT OF MINES ONTARIO

1350

Mack Twp. (M-1303)

THE TOWNSHIP OF
OF
STRIKER

DISTRICT OF
ALGOMA

SAULT STE. MARIE
MINING DIVISION

SCALE: 1-INCH = 40 CHAINS

LEGEND

- PATENTED LAND (P)
- CROWN LAND SALE (C.S.)
- LEASES (L)
- LOCATED LAND (Loc.)
- LICENSE OF OCCUPATION (L.O.)
- MINING RIGHTS ONLY (M.R.O.)
- SURFACE RIGHTS ONLY (S.R.O.)
- ROADS
- IMPROVED ROADS
- KING'S HIGHWAYS
- RAILWAYS
- POWER LINES
- MARSH OR MUSKEG
- MINES
- CANCELLED (C)
- CEMETERY (+)

NOTES

400' Surface Rights Reservation around all Lakes and Rivers.

For Status of Summer Resorts & Parcels shown thus: Please Contact the Dept. of Lands & Forests.

Lots 6 & 7 Con. 2, Lot 3 Con. 1, and S.S.M. 41779 are Subject to Sec. 110 of the Mining Act.

Land under Lake Huron Withdrawn from Staking by Order in Council dated April 30, 1912.

Area shown thus: Withdrawn from Staking. Files: 14110 & 61692.

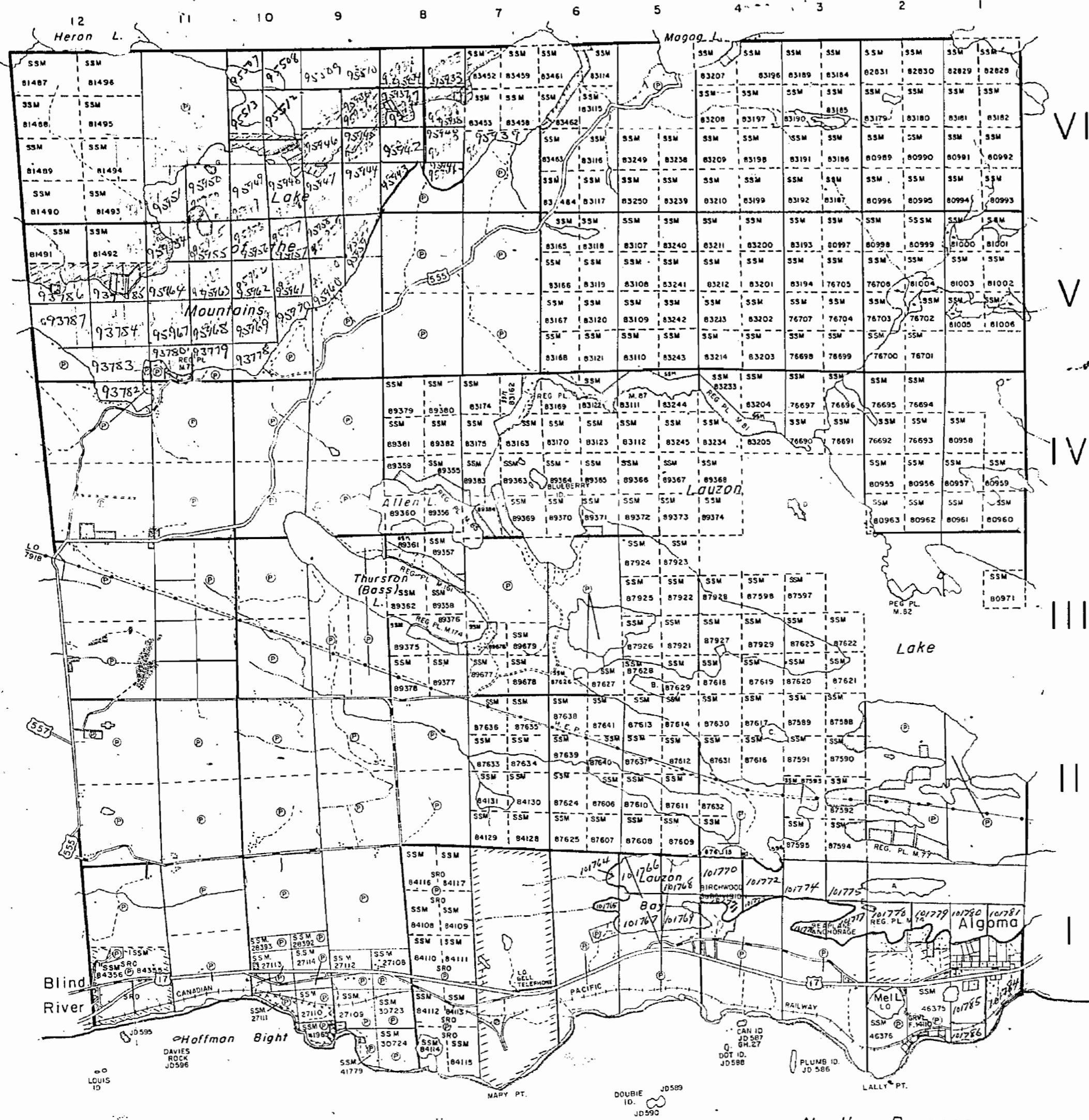
Surface Rights Only Reserved under Sec. 42 of the Mining Act. Shown thus: File: 25924.

Area shown thus: is part of the Corporation of the Town of Blind River.

Area shown thus: Surface Rights Reserved for a Park Site.

Cobden Twp. (M-1236)

Long Twp. (M-1300)



North Channel

Lake Huron

North Passage

South Passage

Complementary Section # 14, 46 & 116, 117, 118, 119, 120, 121, 122, 123, 124, 125, 126, 127, 128, 129, 130, 131, 132, 133, 134, 135, 136, 137, 138, 139, 140, 141, 142, 143, 144, 145, 146, 147, 148, 149, 150, 151, 152, 153, 154, 155, 156, 157, 158, 159, 160, 161, 162, 163, 164, 165, 166, 167, 168, 169, 170, 171, 172, 173, 174, 175, 176, 177, 178, 179, 180, 181, 182, 183, 184, 185, 186, 187, 188, 189, 190, 191, 192, 193, 194, 195, 196, 197, 198, 199, 200, 201, 202, 203, 204, 205, 206, 207, 208, 209, 210, 211, 212, 213, 214, 215, 216, 217, 218, 219, 220, 221, 222, 223, 224, 225, 226, 227, 228, 229, 230, 231, 232, 233, 234, 235, 236, 237, 238, 239, 240, 241, 242, 243, 244, 245, 246, 247, 248, 249, 250, 251, 252, 253, 254, 255, 256, 257, 258, 259, 260, 261, 262, 263, 264, 265, 266, 267, 268, 269, 270, 271, 272, 273, 274, 275, 276, 277, 278, 279, 280, 281, 282, 283, 284, 285, 286, 287, 288, 289, 290, 291, 292, 293, 294, 295, 296, 297, 298, 299, 300, 301, 302, 303, 304, 305, 306, 307, 308, 309, 310, 311, 312, 313, 314, 315, 316, 317, 318, 319, 320, 321, 322, 323, 324, 325, 326, 327, 328, 329, 330, 331, 332, 333, 334, 335, 336, 337, 338, 339, 340, 341, 342, 343, 344, 345, 346, 347, 348, 349, 350, 351, 352, 353, 354, 355, 356, 357, 358, 359, 360, 361, 362, 363, 364, 365, 366, 367, 368, 369, 370, 371, 372, 373, 374, 375, 376, 377, 378, 379, 380, 381, 382, 383, 384, 385, 386, 387, 388, 389, 390, 391, 392, 393, 394, 395, 396, 397, 398, 399, 400, 401, 402, 403, 404, 405, 406, 407, 408, 409, 410, 411, 412, 413, 414, 415, 416, 417, 418, 419, 420, 421, 422, 423, 424, 425, 426, 427, 428, 429, 430, 431, 432, 433, 434, 435, 436, 437, 438, 439, 440, 441, 442, 443, 444, 445, 446, 447, 448, 449, 450, 451, 452, 453, 454, 455, 456, 457, 458, 459, 460, 461, 462, 463, 464, 465, 466, 467, 468, 469, 470, 471, 472, 473, 474, 475, 476, 477, 478, 479, 480, 481, 482, 483, 484, 485, 486, 487, 488, 489, 490, 491, 492, 493, 494, 495, 496, 497, 498, 499, 500, 501, 502, 503, 504, 505, 506, 507, 508, 509, 510, 511, 512, 513, 514, 515, 516, 517, 518, 519, 520, 521, 522, 523, 524, 525, 526, 527, 528, 529, 530, 531, 532, 533, 534, 535, 536, 537, 538, 539, 540, 541, 542, 543, 544, 545, 546, 547, 548, 549, 550, 551, 552, 553, 554, 555, 556, 557, 558, 559, 560, 561, 562, 563, 564, 565, 566, 567, 568, 569, 570, 571, 572, 573, 574, 575, 576, 577, 578, 579, 580, 581, 582, 583, 584, 585, 586, 587, 588, 589, 590, 591, 592, 593, 594, 595, 596, 597, 598, 599, 600, 601, 602, 603, 604, 605, 606, 607, 608, 609, 610, 611, 612, 613, 614, 615, 616, 617, 618, 619, 620, 621, 622, 623, 624, 625, 626, 627, 628, 629, 630, 631, 632, 633, 634, 635, 636, 637, 638, 639, 640, 641, 642, 643, 644, 645, 646, 647, 648, 649, 650, 651, 652, 653, 654, 655, 656, 657, 658, 659, 660, 661, 662, 663, 664, 665, 666, 667, 668, 669, 670, 671, 672, 673, 674, 675, 676, 677, 678, 679, 680, 681, 682, 683, 684, 685, 686, 687, 688, 689, 690, 691, 692, 693, 694, 695, 696, 697, 698, 699, 700, 701, 702, 703, 704, 705, 706, 707, 708, 709, 710, 711, 712, 713, 714, 715, 716, 717, 718, 719, 720, 721, 722, 723, 724, 725, 726, 727, 728, 729, 730, 731, 732, 733, 734, 735, 736, 737, 738, 739, 740, 741, 742, 743, 744, 745, 746, 747, 748, 749, 750, 751, 752, 753, 754, 755, 756, 757, 758, 759, 760, 761, 762, 763, 764, 765, 766, 767, 768, 769, 770, 771, 772, 773, 774, 775, 776, 777, 778, 779, 780, 781, 782, 783, 784, 785, 786, 787, 788, 789, 790, 791, 792, 793, 794, 795, 796, 797, 798, 799, 800, 801, 802, 803, 804, 805, 806, 807, 808, 809, 810, 811, 812, 813, 814, 815, 816, 817, 818, 819, 820, 821, 822, 823, 824, 825, 826, 827, 828, 829, 830, 831, 832, 833, 834, 835, 836, 837, 838, 839, 840, 841, 842, 843, 844, 845, 846, 847, 848, 849, 850, 851, 852, 853, 854, 855, 856, 857, 858, 859, 860, 861, 862, 863, 864, 865, 866, 867, 868, 869, 870, 871, 872, 873, 874, 875, 876, 877, 878, 879, 880, 881, 882, 883, 884, 885, 886, 887, 888, 889, 890, 891, 892, 893, 894, 895, 896, 897, 898, 899, 900, 901, 902, 903, 904, 905, 906, 907, 908, 909, 910, 911, 912, 913, 914, 915, 916, 917, 918, 919, 920, 921, 922, 923, 924, 925, 926, 927, 928, 929, 930, 931, 932, 933, 934, 935, 936, 937, 938, 939, 940, 941, 942, 943, 944, 945, 946, 947, 948, 949, 950, 951, 952, 953, 954, 955, 956, 957, 958, 959, 960, 961, 962, 963, 964, 965, 966, 967, 968, 969, 970, 971, 972, 973, 974, 975, 976, 977, 978, 979, 980, 981, 982, 983, 984, 985, 986, 987, 988, 989, 990, 991, 992, 993, 994, 995, 996, 997, 998, 999, 1000.

PLAN NO. **M.1350**

DEPARTMENT OF MINES

ONTARIO

1350

MAP

MACK TWP.

OFFICE MAP

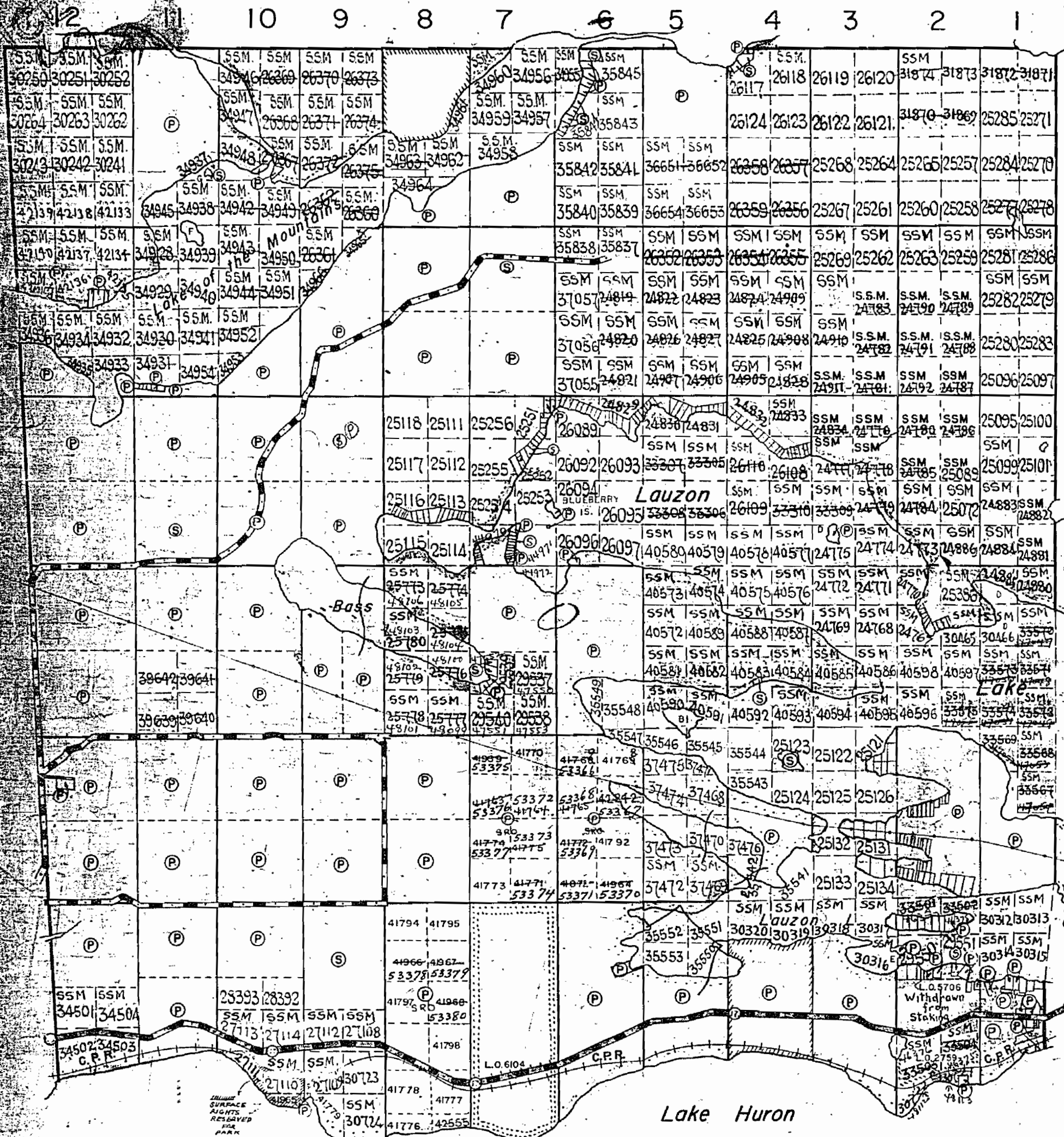
THE TOWNSHIP OF

STRIKER

DISTRICT OF ALGOMA

SAULT STE. MARIE MINING DIVISION

SCALE: 1-INCH = 40 CHAINS



VI
see notes
V
IV
III
II
I

LONG TWP.

LEGEND

- PATENTED LAND (P)
- CROWN LAND SALE (S)
- LOCATED LAND (Loc.)
- LICENSE OF OCCUPATION (L.O.)
- ROADS (---)
- IMPROVED ROADS (—+—)
- RAILWAYS (—+—+—)
- POWER LINES (—+—+—+—)
- MARSH OR MUSKEG (---)
- KING'S HIGHWAY (---)

NOTES

- RESERVED FOR CAMP OR PARK SITE
- WITHDRAWN TO DEPT. OF HIGHWAYS
- WITHDRAWN BY CHIEF - DIVISION OF LANDS
- RESERVED TO FORESTRY DEPT.
- SURFACE RESERVATION 400 FEET WIDE BY DEPT. OF L.A.F.

Exp. of ...
summit ...
 Lot 2 cont. 1 cont. to ...
 for ...

All claims accepted
exclusive of land
of ... R.M. letter
Aug 9/56
 Lots 6 & 7 Cont. 2 full only see 106, MA
 Lot 9 Cont. 1

PLAN NO. - M-1350

DEPARTMENT OF MINES - ONTARIO -

OFFICE MAP

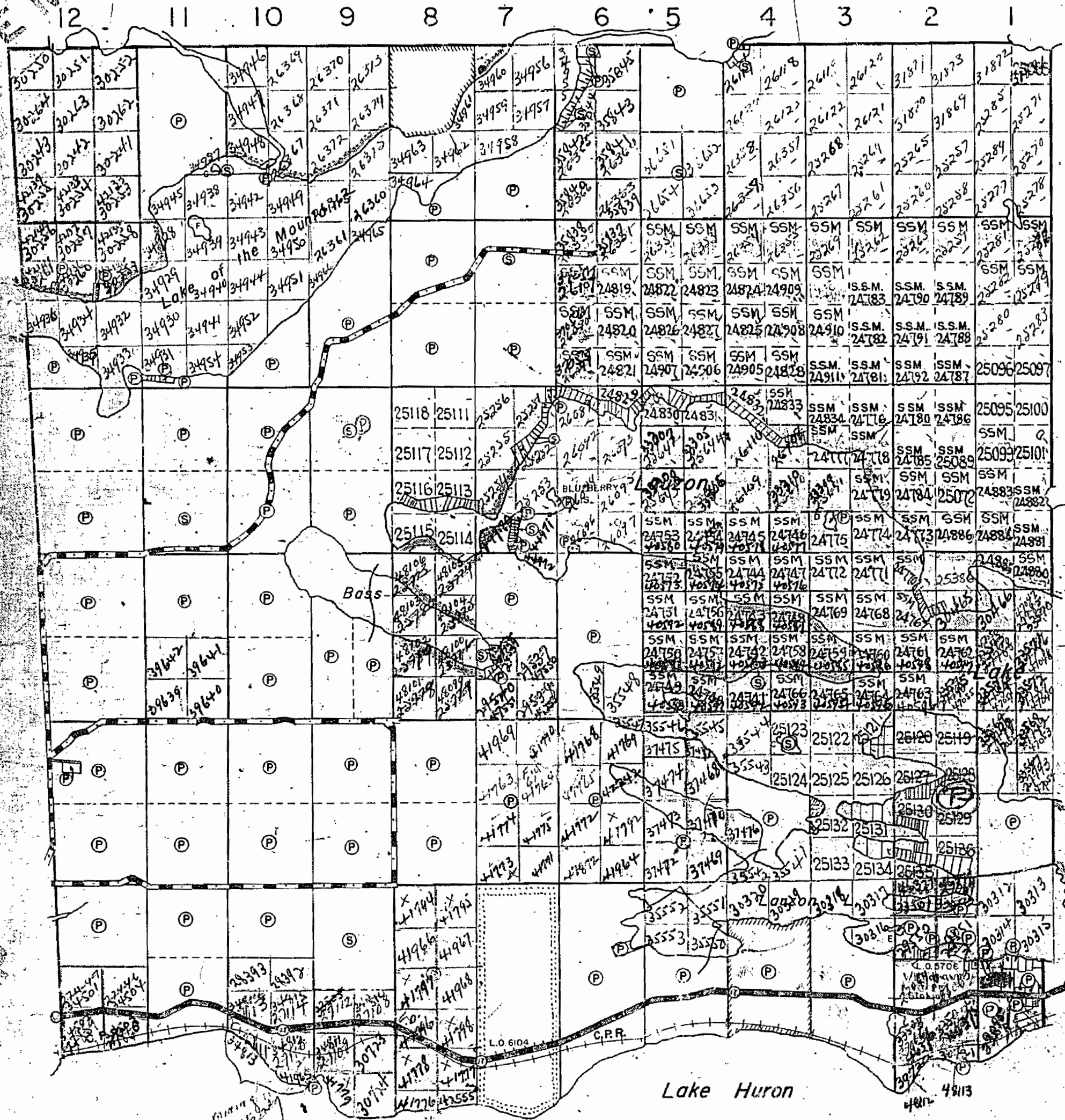
1350

STRIKER TWP 22W

OFFICE MAP

OFFICE MAP

MACK TWP.



THE TOWNSHIP OF
OF
STRIKER

DISTRICT OF
ALGOMA
SAULT STE. MARIE
MINING DIVISION

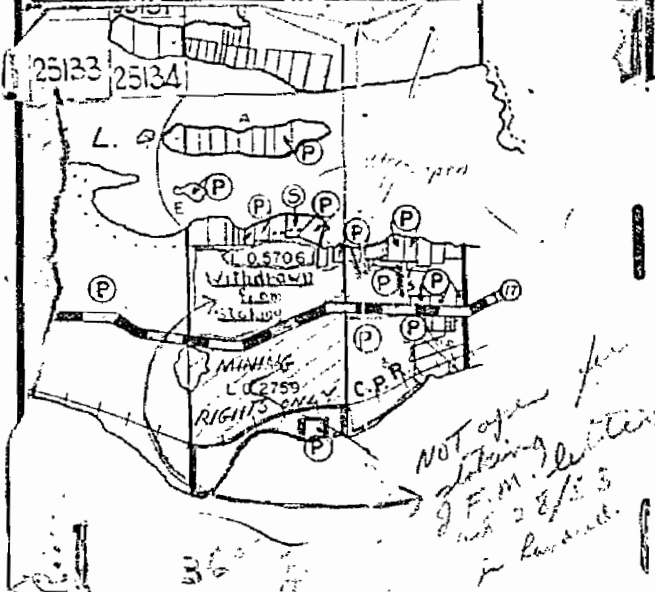
SCALE: 1-INCH = 40 CHAINS

Not to be used for any purpose other than as shown

LEGEND

PATENTED LAND	⊙
CROWN LAND SALE	⊙
LOCATED LAND	Loc.
LICENSE OF OCCUPATION	L.C.
ROADS	—
IMPROVED ROADS	—
RAILWAYS	—
POWER LINES	—
MARSH OR MUSKEG	—
KING'S HIGHWAY	—

- NOTES**
- RESERVED FOR CAMP OR PARK SITE
 - WITHDRAWN TO DEPT. OF HIGHWAYS
 - WITHDRAWN BY CHIEF - DIVISION OF LANDS
 - RESERVED TO FORESTRY DEPT.
 - SURFACE RESERVATION 200 FEET WIDE BY DEPT. OF L. & F.



PLAN NO. - S.S.M. 126 -

DEPARTMENT OF MINES
- ONTARIO -

VI

V

IV

III

II

I

LONG TWP.

OFFICE MAP

OFFICE MAP

1350

Mack Twp. (M-1303)

THE TOWNSHIP
OF

**STRIKER
G.3330**
DISTRICT OF
ALGOMA

SAULT STE. MARIE
MINING DIVISION

SCALE: 1-INCH = 40 CHAINS

LEGEND

PATENTED LAND	● or (P)
CROWN LAND SALE	C.S.
LEASES	(L)
LOCATED LAND	Loc.
LICENSE OF OCCUPATION	L.O.
MINING RIGHTS ONLY	M.R.O.
SURFACE RIGHTS ONLY	S.R.O.
ROADS	—
IMPROVED ROADS	—
KING'S HIGHWAYS	—
RAILWAYS	—
POWER LINES	—
MARSH OR MUSKEG	—
MINES	—
CANCELLED	—
CEMETERY	—
PATENTED S.R.O.	—

NOTES

400' Surface Rights Reservation along the shores of all lakes and rivers.

For Status of Summer Resorts & Parcels shown thus: Please Contact the Ministry of Natural Resources.

Lots 6 & 7 Con. 2, Lot 8 Con. 1, and S.S.M. 41779 are Subject to Sec. 118 of the Mining Act (R.S.O.1970).

Land under Lake Huron Withdrawn from Staking by Order in Council dated April 30, 1912.

Surface Rights Only Reserved under Sec. 42 of the Mining Act. Shown thus: File: 25924.

Islands in Lake Huron are withdrawn from staking. File: 58528.

Areas withdrawn from staking under Section 43 of the Mining Act (R.S.O.1970).

Order No. File Date Disposition

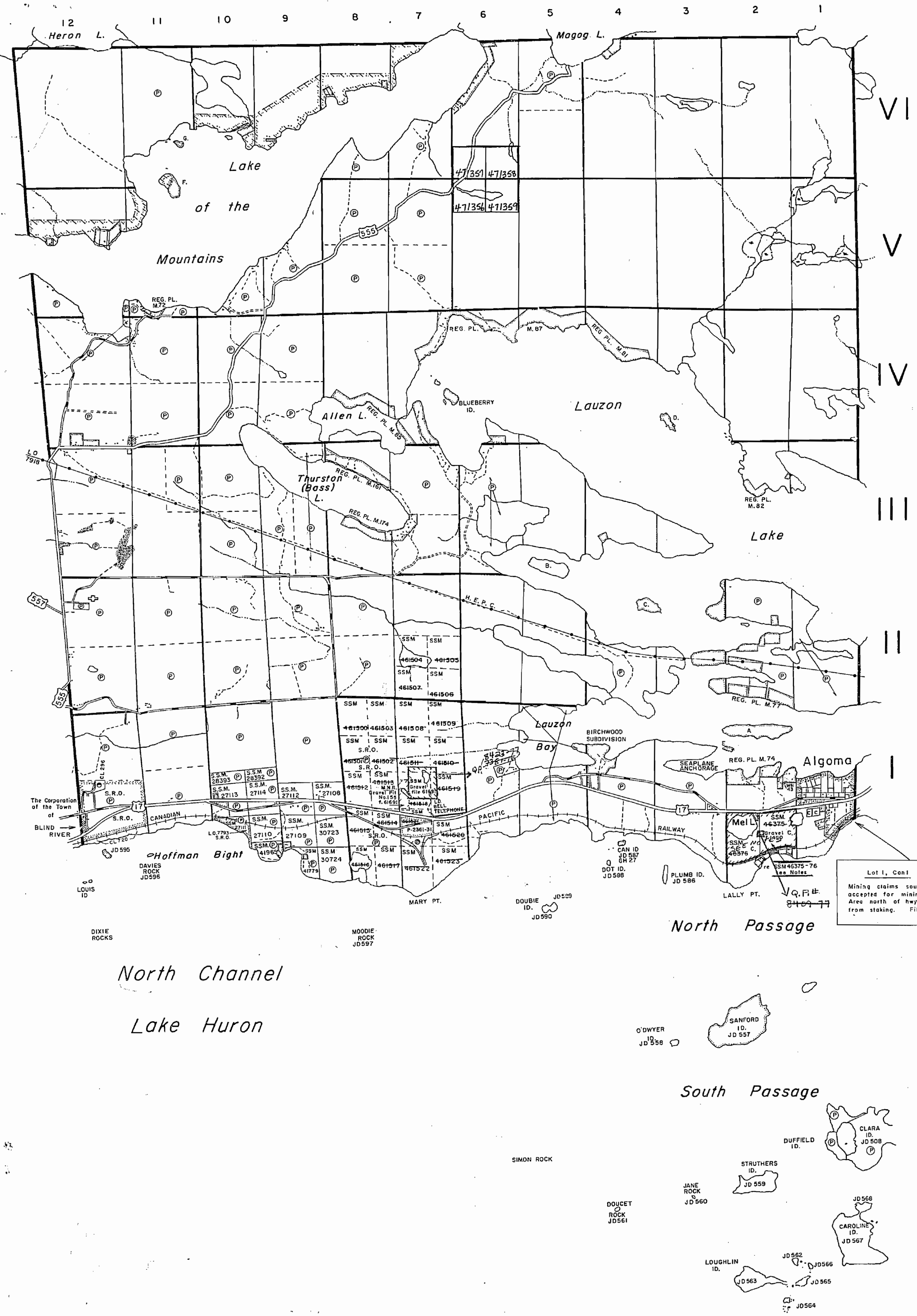
Note -
Surface Rights Only of Area of former mg. claims SSM 46375-76 are withdrawn from staking, Nov-17-1975 - Sec. 670(2) of the Mining Act - File: A-352. Prospecting, sale or lease under Section 43 of M.A. Order No. W-378 dated January 6, 1978. (See also note below).
Note - Re: Mining claims SSM 46375-76 - The Mining Rights Only are re-opened for prospecting, staking out, sale or lease as of December 28, 1977 - J.R. McGinn letter dated January 23, 1978.

DATE OF ISSUE
DEC 22 1975

PLAN NO. **M-1350**
ONTARIO
MINISTRY OF NATURAL RESOURCES
SURVEYS AND MAPPING BRANCH

Cobden Twp. (M-1236)

Long Twp. (M-1300)



North Channel
Lake Huron

North Passage

South Passage

Lot 1, Con 1
Mining claims south of hwy. 17 accepted for mining rights only. Area north of hwy. is withdrawn from staking. File: 14110 x 6.

Mack Twp. (M-1303)

THE TOWNSHIP OF
OF

STRIKER
G.3330
DISTRICT OF
ALGOMA

SAULT STE. MARIE
MINING DIVISION

SCALE: 1-INCH = 40 CHAINS

Cobden Twp. (M-1236)

Long Twp. (M-1300)

LEGEND

PATENTED LAND	● or ⊕
CROWN LAND SALE	C.S.
LEASES	⊙
LOCATED LAND	Loc.
LICENSE OF OCCUPATION	L.O.
MINING RIGHTS ONLY	M.R.O.
SURFACE RIGHTS ONLY	S.R.O.
ROADS	—
IMPROVED ROADS	—
KING'S HIGHWAYS	—
RAILWAYS	—
POWER LINES	—
MARSH OR MUSKEG	—
MINES	⊗
CANCELLED	⊕
CEMETERY	⊕
PATENTED S.R.O.	⊕

NOTES

400' Surface Rights Reservation along the shores of all lakes and rivers.

For Status of Summer Resorts & Parcels shown thus: Please Contact the Ministry of Natural Resources.

Lots 6 & 7 Con. 2, Lot 8 Con. 1, and S.S.M. 41779 are Subject to Sec. 118 of the Mining Act (R.S.O.1970).

Land under Lake Huron Withdrawn from Staking by Order in Council dated April 30, 1912.

Surface Rights Only Reserved under Sec. 42 of the Mining Act. Shown thus: File: 25924.

Islands in Lake Huron are withdrawn from staking. File: 58528.

Areas withdrawn from staking under Section 43 of the Mining Act (R.S.O.1970).

Order No.	File	Date	Disposition
⑧ W.2/78	1410	6/1/78	S.R.O.
⑨ W.3/79		Oct.22/79	
⑩ W.2/81	39997	19/5/81	S.R.O.

SAND AND GRAVEL

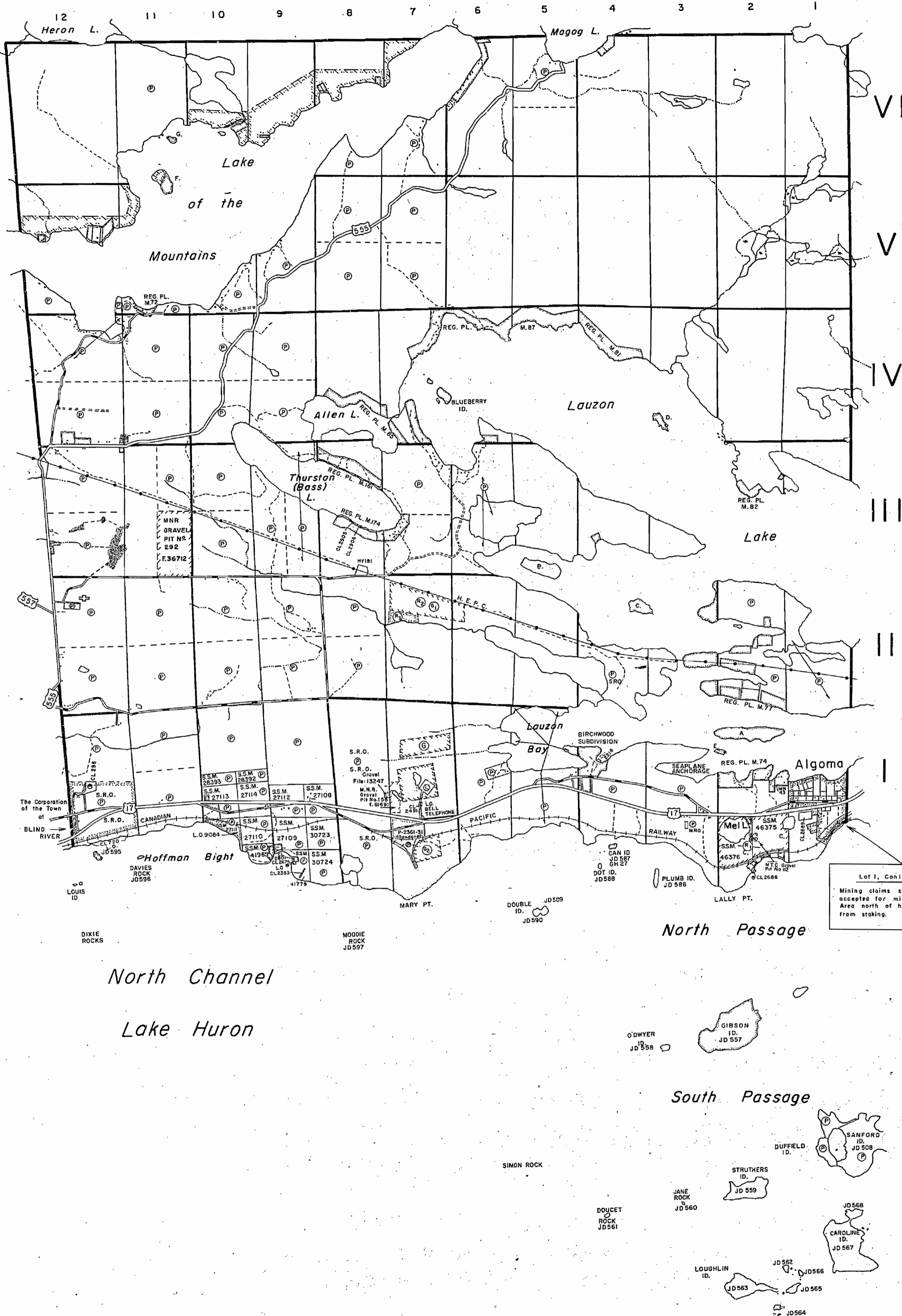
- ① QUARRY PERMIT
- ② M.N.R. Gravel Reserve No. 4(A)2
- ③ M.T.C. Gravel Pit No. 4A-51

Lots 1 and 2 in Concessions 1 and 11 and Lot 3 in Conc. 11 east of the narrows in Lauzon Lake lie within the Township of North Shore.

DATE OF ISSUE
SEP 23 1981
Ministry of Natural Resources
TORONTO

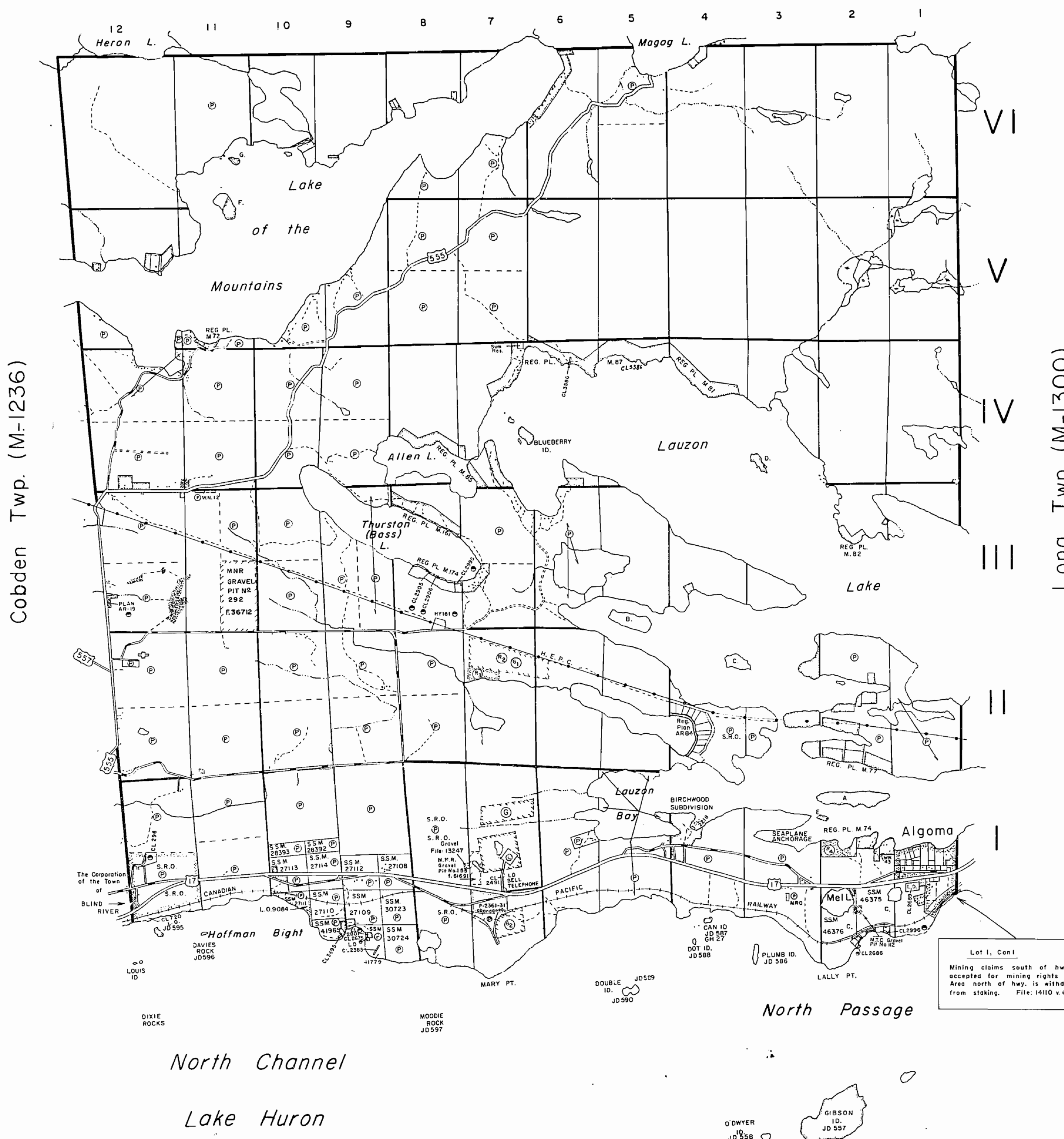
PLAN NO. ~~M-1350~~

ONTARIO
MINISTRY OF NATURAL RESOURCES
SURVEYS AND MAPPING BRANCH



Lot 1, Con 1
Mining claims south of hwy. 17
accepted for mining rights only.
Area north of hwy. is withdrawn
from staking. File: 14110 v.8.

Mack Twp. (M-1303)



Cobden Twp. (M-1236)

Long Twp. (M-1300)

THE TOWNSHIP OF

STRIKER
G. 3330
DISTRICT OF ALGOMA

SAULT STE. MARIE
MINING DIVISION

SCALE: 1-INCH = 40 CHAINS

LEGEND

- PATENTED LAND ● or (P)
- CROWN LAND SALE (C.S.)
- LEASES (L)
- LOCATED LAND Loc.
- LICENSE OF OCCUPATION L.O.
- MINING RIGHTS ONLY M.R.O.
- SURFACE RIGHTS ONLY ● or S.R.O.
- ROADS
- IMPROVED ROADS
- KING'S HIGHWAYS
- RAILWAYS
- POWER LINES
- MARSH OR MUSKEG
- MINES
- CANCELLED
- CEMETERY
- PATENTED S.R.O.

NOTES

400' Surface Rights Reservation along the shores of all lakes and rivers.

For Status of Summer Resorts & Parcels shown thus: Please Contact the Ministry of Natural Resources.

Lots 6 & 7 Con. 2, Lot 8 Con. 1, and S.S.M. 41779 are Subject to Sec. 118 of the Mining Act (R.S.O. 1970).

Land under Lake Huron Withdrawn from Staking by Order in Council dated April 30, 1912.

Areas withdrawn from staking under Section 43 of the Mining Act (R.S.O. 1970).

Order No.	File	Date	Disposition
(P) W. 3/79		Oct. 22/79	S.R.O.
(P) W. 2/81	39997	19/5/81	S.R.O.
(P) W. 17/82	46376	12/12/82	S.R.O.

Lot 1, Con 1
Mining claims south of hwy. 17 accepted for mining rights only. Area north of hwy. is withdrawn from staking. File: 14110 v. 6.

North Channel
Lake Huron

North Passage

South Passage


NOTE

SURFACE AND MINING RIGHTS OF ISLANDS IN THE NORTH CHANNEL OF LAKE HURON FRONTING THIS TOWNSHIP ARE WITHDRAWN FROM STAKING - ORDER W. 12/83 OCT. 4, 1983 FILE 188505

SAND AND GRAVEL

- (C) QUARRY PERMIT
- (M) M.N.R. Gravel Reserve No. 4(A)2
- (S) M.T.C. Gravel Pit No. 4A-51

Lots 1 and 2 in Concessions 1 and 11 and Lot 3 in Conc. 11 east of the narrows in Lauzon Lake lie within the Township of North Shore.



Richard Murray - Nelson

PLAN NO. **M-1350**

ONTARIO
MINISTRY OF NATURAL RESOURCES
SURVEYS AND MAPPING BRANCH

1350

Mack Twp. (M-1303)

THE TOWNSHIP OF

STRIKER

DISTRICT OF ALGOMA

SAULT STE. MARIE MINING DIVISION

SCALE: 1-INCH = 40 CHAINS

LEGEND

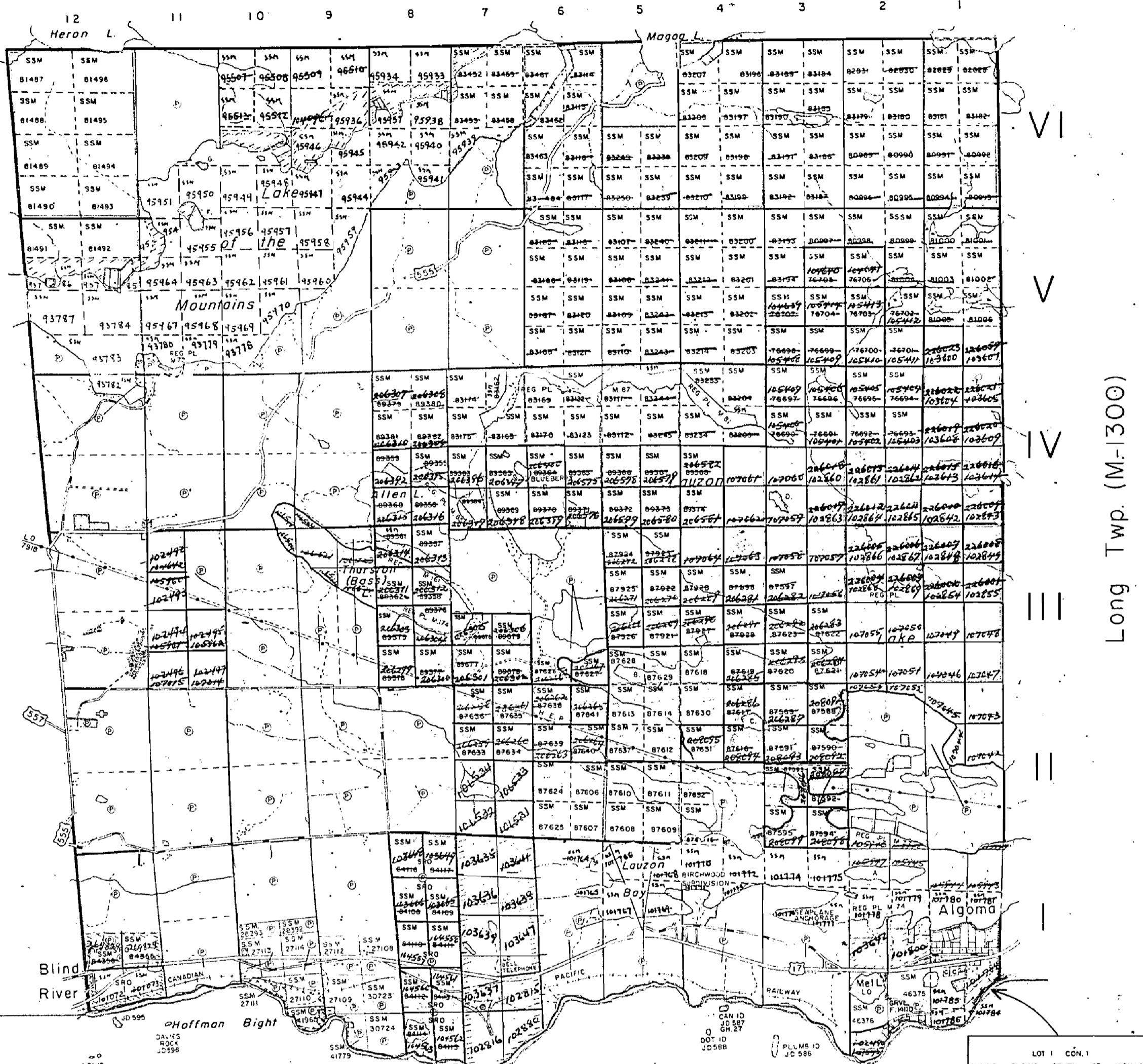
- PATENTED LAND
- CROWN LAND SALE
- LEASES
- LOCATED LAND
- LICENSE OF OCCUPATION
- MINING RIGHTS ONLY
- SURFACE RIGHTS ONLY
- ROADS
- IMPROVED ROADS
- KING'S HIGHWAYS
- RAILWAYS
- POWER LINES
- MARSH OR MUSKIEG
- MINES
- CANCELLED
- CEMETERY

NOTES

- 400' Surface Rights Reservation around all Lakes and Rivers.
- For Status of Summer Resorts & Parcels shown thus: Please Contact the Dept. of Lands & Forests.
- Lots 6 & 7 Con. 2, Lot 8 Con. 1, and S.S.M. 41779 are Subject to Sec. 110 of the Mining Act.
- Land under Lake Huron Withdrawn from Staking by Order in Council dated April 30, 1912.
- Area Shown thus: Withdrawn from Staking.
- Surface Rights Only Reserved under Sec. 42 of the Mining Act. Shown thus: File: 25924.
- Area shown thus: , is part of the Corporation of the Town of Blind River.
- Area shown thus: , Surface Rights Reserved for a Park Site.
- Islands in Lake Huron are Withdrawn from Staking. File: 58528.

Cobden Twp. (M-1236)

Long Twp. (M-1300)



LOT 1 CON. 1
MINING CLAIMS SOUTH OF HIGHWAY 17 ARE ACCEPTED FOR MINING RIGHTS ONLY.
AREA NORTH OF HIGHWAY 17 IS WITHDRAWN FROM STAKING.
FILE: 1410 VOL. 6.

CLAIMS IN LOTS OUTLINED IN GREEN MAY REQUIRE A SURVEY BY M. 22. MAR. 1970

Amended Exploratory License of Occupation
Terminated by J.P. on 1st day of June 9/70
Exploratory License # 14462
R.V.S. at May 4/68

EXPLORATORY L.O. 14462

PLAN NO. M.1350

DEPARTMENT OF MINES ONTARIO

1350

Mack Twp. (M-1303)

THE TOWNSHIP OF

STRIKER

DISTRICT OF ALGOMA

SAULT STE. MARIE MINING DIVISION

SCALE: 1-INCH = 40 CHAINS

LEGEND

- PATENTED LAND (P)
- CROWN LAND SALE (C.S.)
- LEASES (L)
- LOCATED LAND (Loc.)
- LICENSE OF OCCUPATION (L.O.)
- MINING RIGHTS ONLY (M.R.O.)
- SURFACE RIGHTS ONLY (S.R.O.)
- ROADS
- IMPROVED ROADS
- KING'S HIGHWAYS
- RAILWAYS
- POWER LINES
- MARSH OR MUSKEG
- MINES
- CANCELLED (C)
- CEMETERY (+)

NOTES

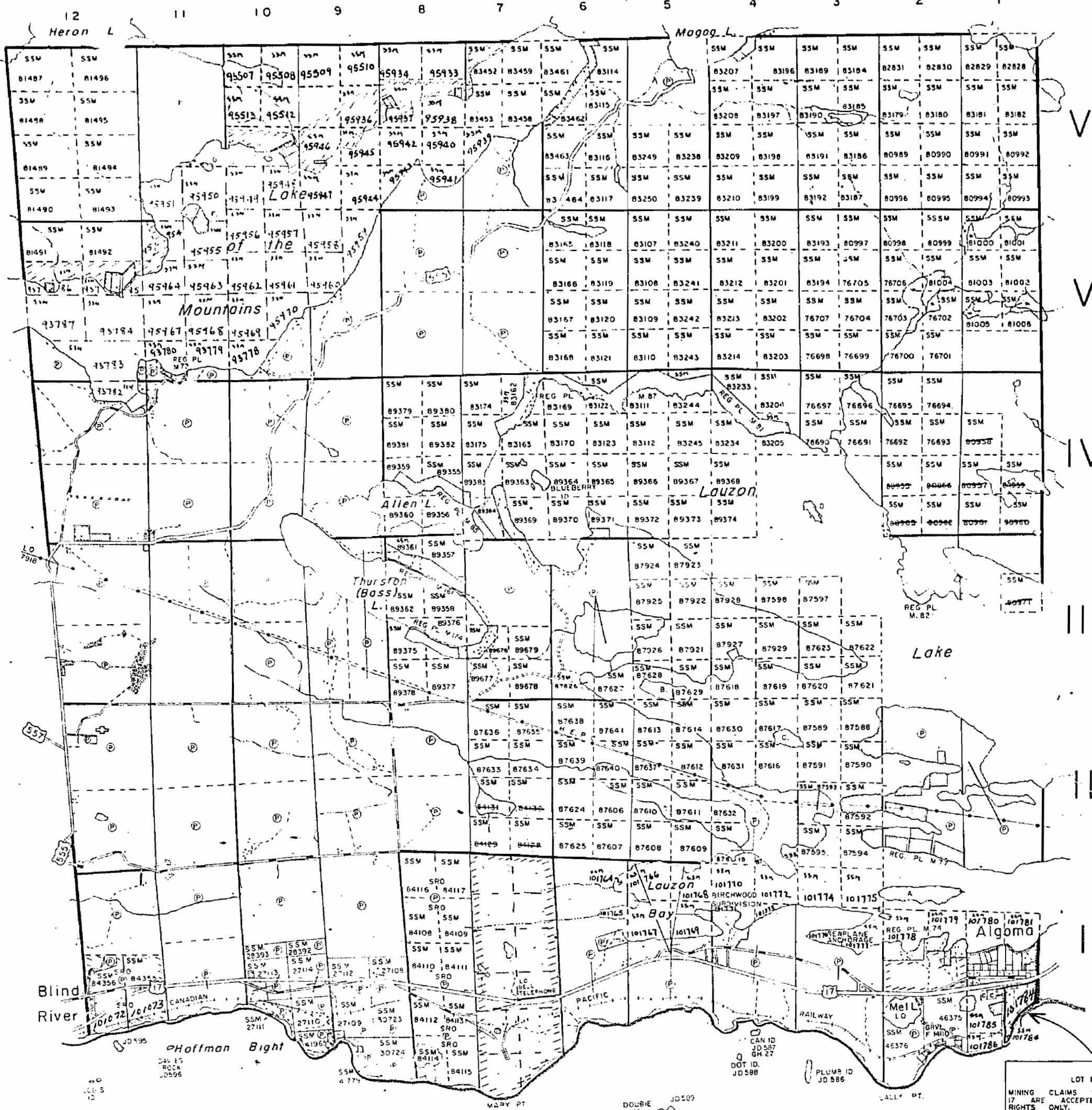
- 400' Surface Rights Reservation around all Lakes and Rivers.
- For Status of Summer Resorts & Parcels shown thus: Please Contact the Dept. of Lands & Forests.
- Lots 6 B 7 Con. 2, Lot 8 Con. 1, and S.S.M. 41779 are Subject to Sec. 110 of the Mining Act.
- Land under Lake Huron Withdrawn from Staking by Order in Council dated April 30, 1912
- Area shown thus: Withdrawn from Staking. Files: 14110 B 61692.
- Surface Rights Only Reserved under Sec. 42 of the Mining Act. Shown thus: File: 25924.
- Area shown thus: is part of the Corporation of the Town of Blind River.
- Area shown thus: Surface Rights Reserved for a Park Site.
- Islands in Lake Huron are Withdrawn from Staking. File: 58528.

ONT. DEPT. OF MINES
MINING LANDS BR.
THIS MAP FOR CHECKING
PURPOSES ONLY - MUST
NOT BE SOLD.

DATE OF ISSUE
MAY 29 1968
ONTARIO DEPT. OF MINES

PLAN NO. M.1350

DEPARTMENT OF MINES
ONTARIO



Cobden Twp. (M-1236)

Long Twp. (M-1300)

North Channel
Lake Huron

*Exploratory license
14,462; United Nuclear
R.V.S. let May 9/68*

EXPLORATORY L.O. 14.462

North Passage

South Passage

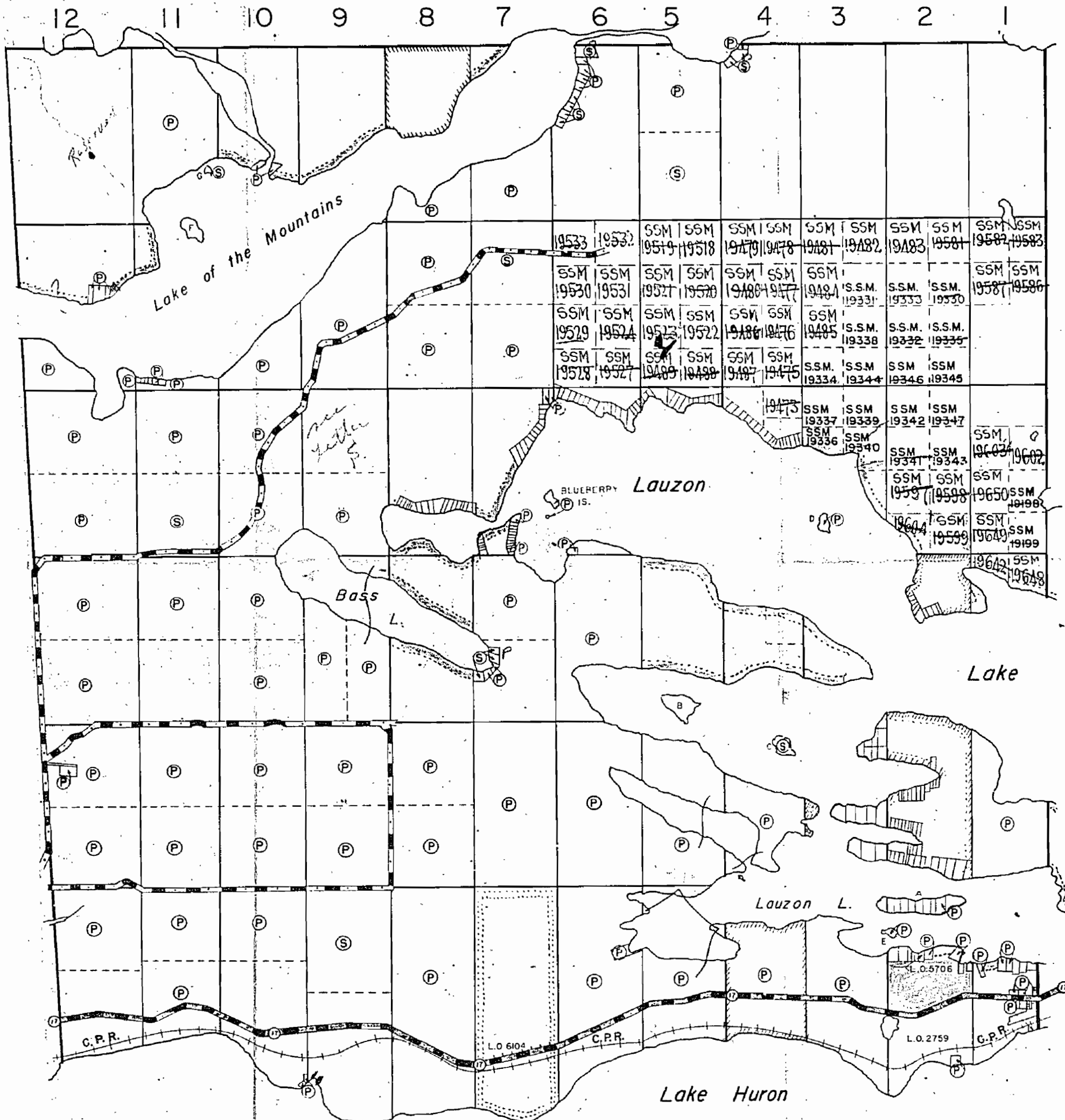
LOT 1 CON. 1
MINING CLAIMS SOUTH OF HIGHWAY
17 ARE ACCEPTED FOR MINING
RIGHTS ONLY.
AREA - NORTH OF HIGHWAY 17 IS
WITHDRAWN FROM STAKING.
FILE: 1410 VOL. 6.

185 Striker old.

1350

MACK TWP.

OFFICE MAP



THE TOWNSHIP
OF
STRIKER

DISTRICT OF
ALGOMA
SAULT STE. MARIE
MINING DIVISION

SCALE: 1-INCH = 40 CHAINS

LEGEND

- PATENTED LAND (P)
- CROWN LAND SALE (S)
- LOCATED LAND Loc.
- LICENSE OF OCCUPATION L.O.
- ROADS
- IMPROVED ROADS
- RAILWAYS
- POWER LINES
- MARSH OR MUSKEG
- KING'S HIGHWAY

NOTES

- RESERVED FOR CAMP OR PARK SITE
- WITHDRAWN TO DEP'T. OF HIGHWAYS
- WITHDRAWN BY CHIEF-DIVISION OF LANDS
- RESERVED TO FORESTRY DEP'T.
- SURFACE RESERVATION 200 FEET WIDE BY DEP'T. OF L.&F.

marked then reserved

M. 1350

PLAN NO. S.S.M. 95-
DEPARTMENT OF MINES
- ONTARIO -

1350

STRIKER TWP. 22

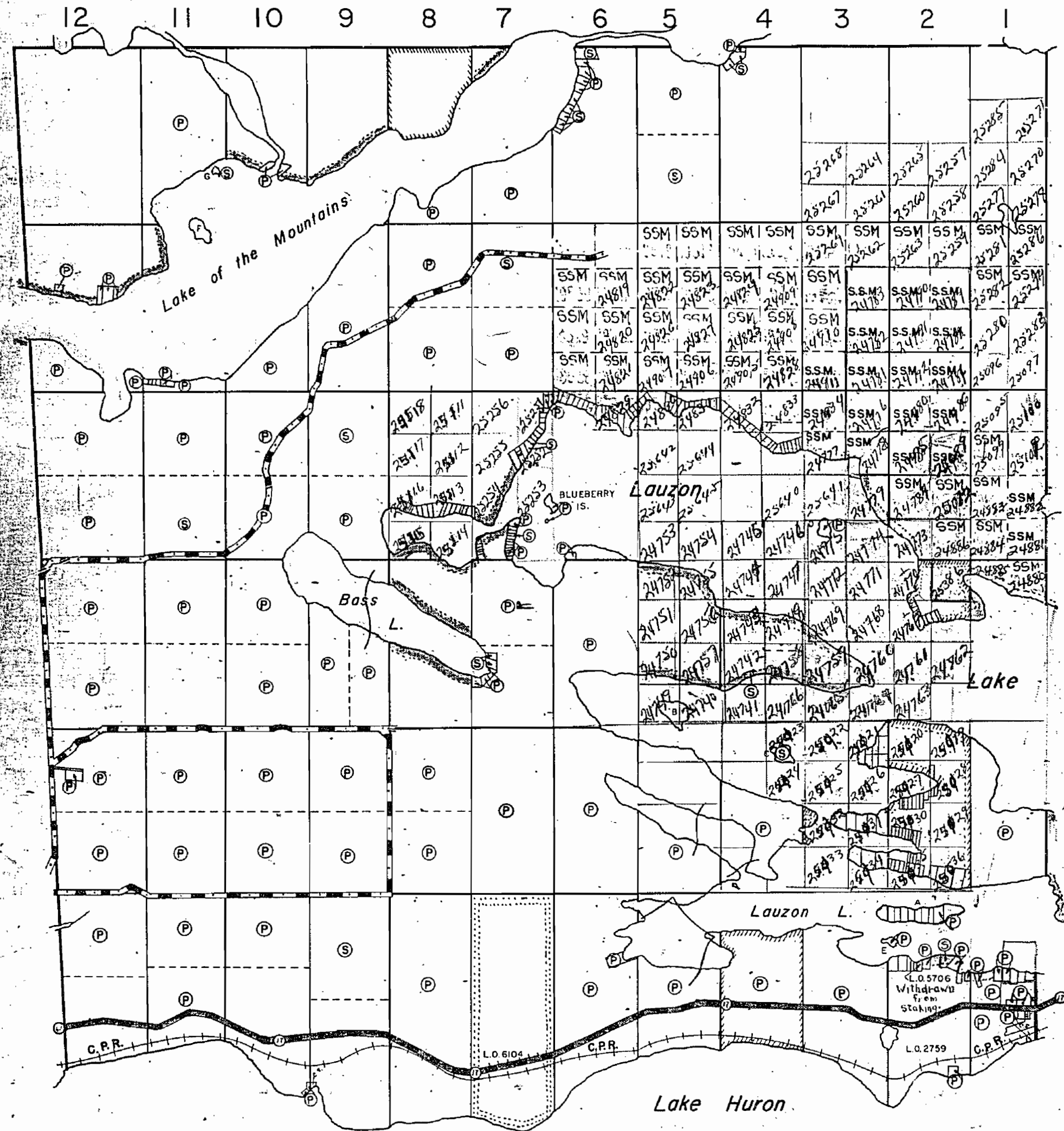
OFFICE MAP

MACK TWP.

OFFICE MAP

COBDEN TWP.

LONG TWP.



VI

V

IV

III

II

I

THE TOWNSHIP OF
OF
STRIKER

DISTRICT OF ALGOMA

SAULT. STE. MARIE
MINING DIVISION

SCALE: 1-INCH = 40 CHAINS

LEGEND

- PATENTED LAND (P)
- CROWN LAND SALE (S)
- LOCATED LAND (Loc.)
- LICENSE OF OCCUPATION (L.O.)
- ROADS (---)
- IMPROVED ROADS (—+—+—)
- RAILWAYS (—+—+—+—)
- POWER LINES (—+—+—+—)
- MARSH OR MUSKEG (---)
- KING'S HIGHWAY (—+—+—+—)

NOTES

- RESERVED FOR CAMP OR PARK SITE
- WITHDRAWN TO DEPT. OF HIGHWAYS
- WITHDRAWN BY CHIEF-DIVISION OF LANDS
- RESERVED TO FORESTRY DEPT.
- SURFACE RESERVATION 200 FEET WIDE BY DEPT. OF L.&F.

M.1350

PLAN NO. - S.S.M. 126-

DEPARTMENT OF MINES
-ONTARIO-

1350

OFFICE MAP

OFFICE MAP

MACK TWP.

ALL CLAIMS
EXCLUSIVE OF SAND & GRAVEL

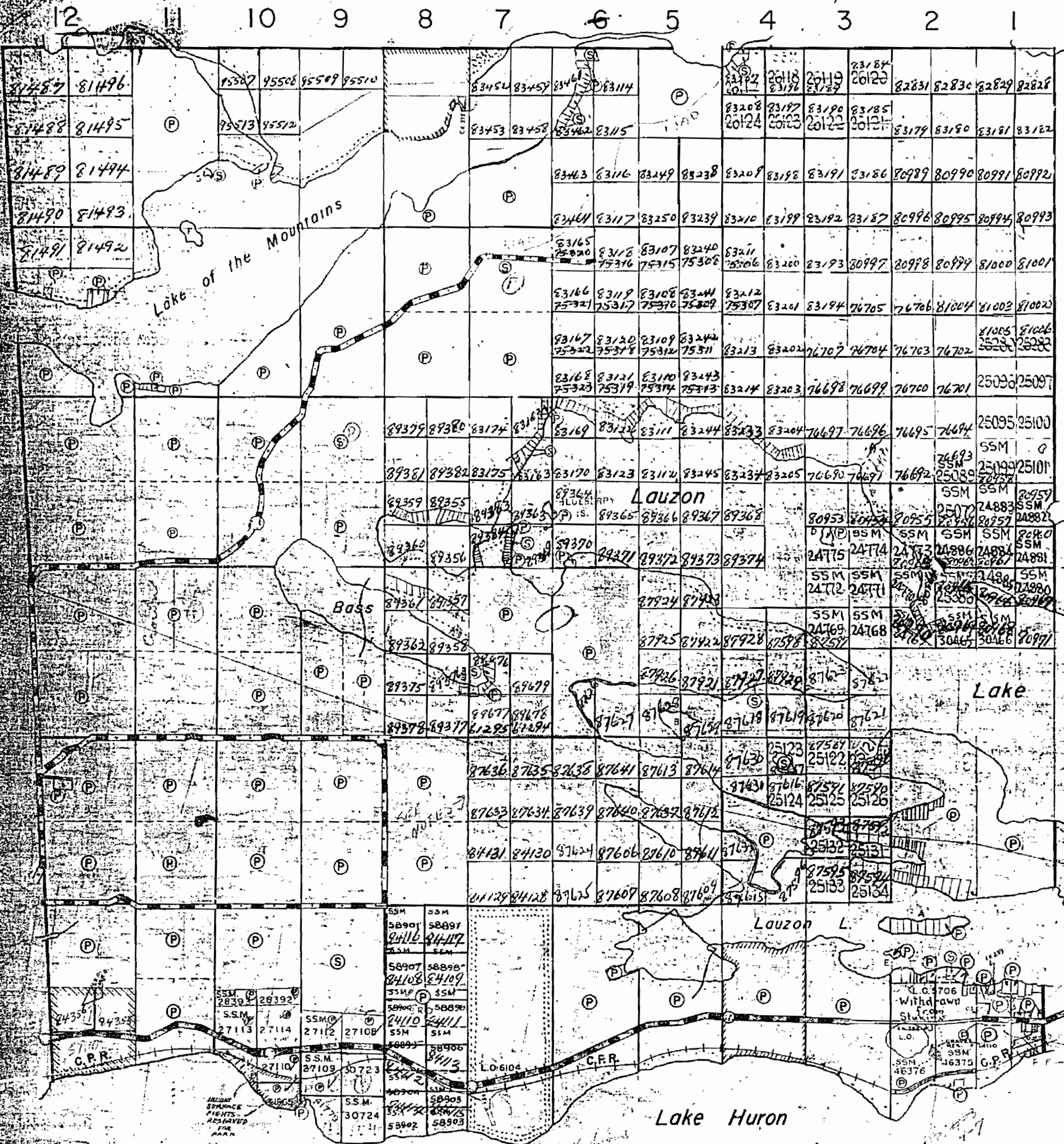
THE TOWNSHIP
OF

STRIKER

DISTRICT OF
ALGOMA

SAULT STE. MARIE
MINING DIVISION

SCALE: 1-INCH = 40 CHAINS



VI

V

IV

III

II

I

LONG TWP.

LEGEND

- PATENTED LAND (P)
- CROWN LAND SALE (S)
- LOCATED LAND (Loc.)
- LICENSE OF OCCUPATION (L.O.)
- ROADS (---)
- IMPROVED ROADS (---)
- RAILWAYS (---)
- POWER LINES (---)
- MARSH OR MUSKEG (---)
- KING'S HIGHWAY (---)

NOTES

- RESERVED FOR CAMP OR PARK SITE
- WITHDRAWN TO DEPT. OF HIGHWAYS
- WITHDRAWN BY CHIEF - DIVISION OF LANDS
- RESERVED TO FORESTRY DEPT.
- SURFACE RESERVATION 100 FEET WIDE BY DEPT. OF L.&F.

Land under Lake Huron withdrawn from staking by Order in Council dated April 30, 1912.

Sand and Gravel on all unpatented mining claims in this Township, reserved to the Crown.

Lots 6 & 7 Con. 2, Lot 8 Con. 1 and SSM 41719 subject to Sec. 106 of the Mining Act.

Land withdrawn from staking by O.C. 2313/55-L&F file 13170 - for extension of Blind River Township shown thus: (---)

PLAN NO. - M-1350

DEPARTMENT OF MINES
- ONTARIO -

OFFICE MAP

OFFICE MAP

1350

Mack Twp. (M-1303)

THE TOWNSHIP OF

STRIKER

DISTRICT OF ALGOMA

SAULT STE. MARIE MINING DIVISION

SCALE: 1-INCH = 40 CHAINS

LEGEND

PATENTED LAND	Ⓟ
CROWN LAND SALE	C.S.
LEASES	Ⓛ
LOCATED LAND	Loc.
LICENSE OF OCCUPATION	L.O.
MINING RIGHTS ONLY	M.R.O.
SURFACE RIGHTS ONLY	S.R.O.
ROADS	—
IMPROVED ROADS	—
KING'S HIGHWAYS	—
RAILWAYS	—
POWER LINES	—
MARSH OR MUSKEG	—
MINES	Ⓧ
CANCELLED	C.
CEMETERY	Ⓡ

NOTES

400' Surface Rights Reservation around all Lakes and Rivers.

For Status of Summer Resorts & Parcels shown thus: Please Contact the Dept. of Lands & Forests.

Lots 6 & 7 Con. 2, Lot 8 Con. 1, and S.S.M. 41779 are Subject to Sec. 110 of the Mining Act.

Land under Lake Huron Withdrawn from Staking by Order in Council dated April 30, 1912.

Surface Rights Only Reserved under Sec. 42 of the Mining Act. Shown thus: File: 25924.

Area shown thus: , is part of the Corporation of the Town of Blind River.

Area shown thus: , Surface Rights Reserved for a Park Site.

Islands in Lake Huron are Withdrawn from Staking. File: 58528.

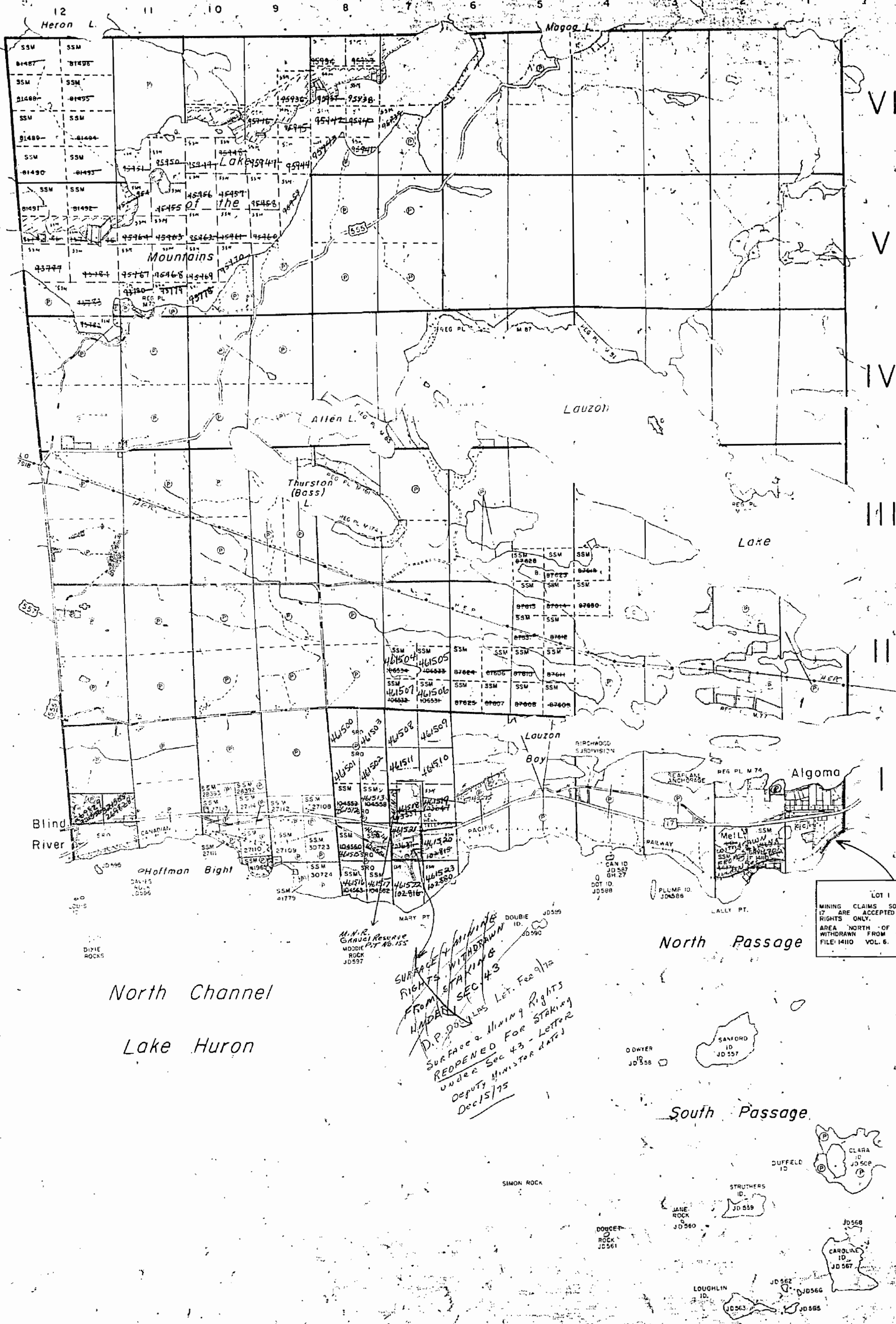
SSM 46375 - Mining - Surface Rights - Part of Lot 2 Con. 1 - open June 1/74 - 7:00am EST Out. Gazette - May 25/74

Mining - Surface Rights - Part of Broken Lot 2 Con. 1 (part SSM 46376) open June 1/74 at 7:00am E.S.T. - Out. Gazette - May 25/74

St. of Lot 2 - Con. 1 is withdrawn from staking under section 670 (6) of the M. A. J.R. McGinnis - Nov 17/75 (from SSM 46375-76)

Cobden Twp. (M-1236)

Long Twp. (M-1300)



LOT 1 CON. 1
MINING CLAIMS SOUTH OF HIGHWAY 17 ARE ACCEPTED FOR MINING RIGHTS ONLY.
AREA NORTH OF HIGHWAY 17 IS WITHDRAWN FROM STAKING.
FILE 1410 VOL. 6.

SURFACE RIGHTS WITHDRAWN FROM STAKING SEC 43 HADEN D.P. DOUGLAS Let. Feb 9/74 SURFACE & Mining Rights REDOPENED FOR STAKING UNDER Sec 43 - Letter Deputy Minis for date Dec 15/75

North Channel
Lake Huron

North Passage

South Passage

PLAN NO. M-1350

ONTARIO DEPARTMENT OF MINES AND NORTHERN AFFAIRS

1350

STRIKER TWP SSM

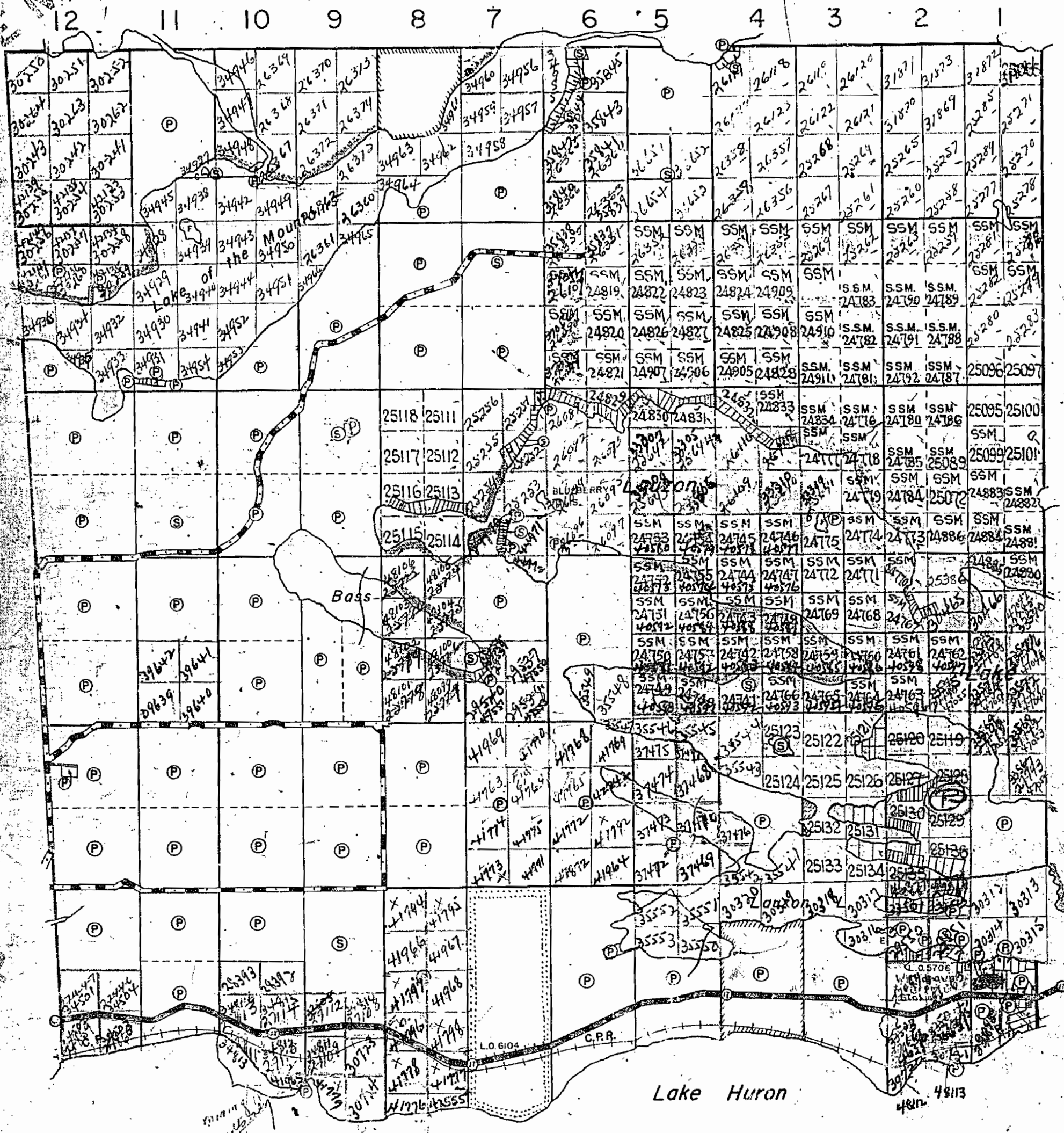
OFFICE MAP

OFFICE MAP

MACK TWP.

CORBEN TWP.

LONG TWP.



VI

V

IV

III

II

OFFICE MAP

THE TOWNSHIP OF
OF
STRIKER

DISTRICT OF ALGOMA

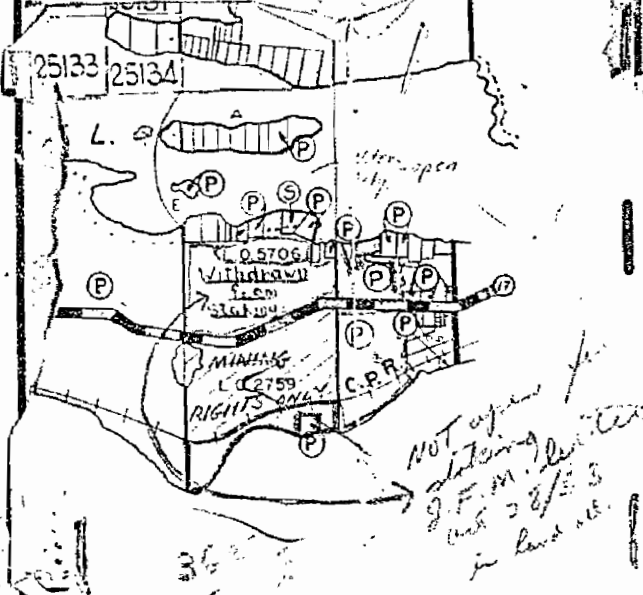
SAULT STE. MARIE MINING DIVISION

SCALE 1-INCH = 40 CHAINS

Not to be used for any other purpose than
LEGEND

- PATENTED LAND
- CROWN LAND SALE
- LOCATED LAND
- LICENSE OF OCCUPATION
- ROADS
- IMPROVED ROADS
- RAILWAYS
- POWER LINES
- MARSH OR MUSKEG
- KING'S HIGHWAY

- NOTES**
- RESERVED FOR CAMP OR PARK SITE
 - WITHDRAWN TO DEP. OF HIGHWAYS
 - WITHDRAWN BY CHIEF-DIVISION OF LANDS
 - RESERVED TO FORESTRY DEPT.
 - SURFACE RESERVATION 200 FEET WIDE BY DEPT. OF L.&F.



PLAN NO. - S.S.M. 125-

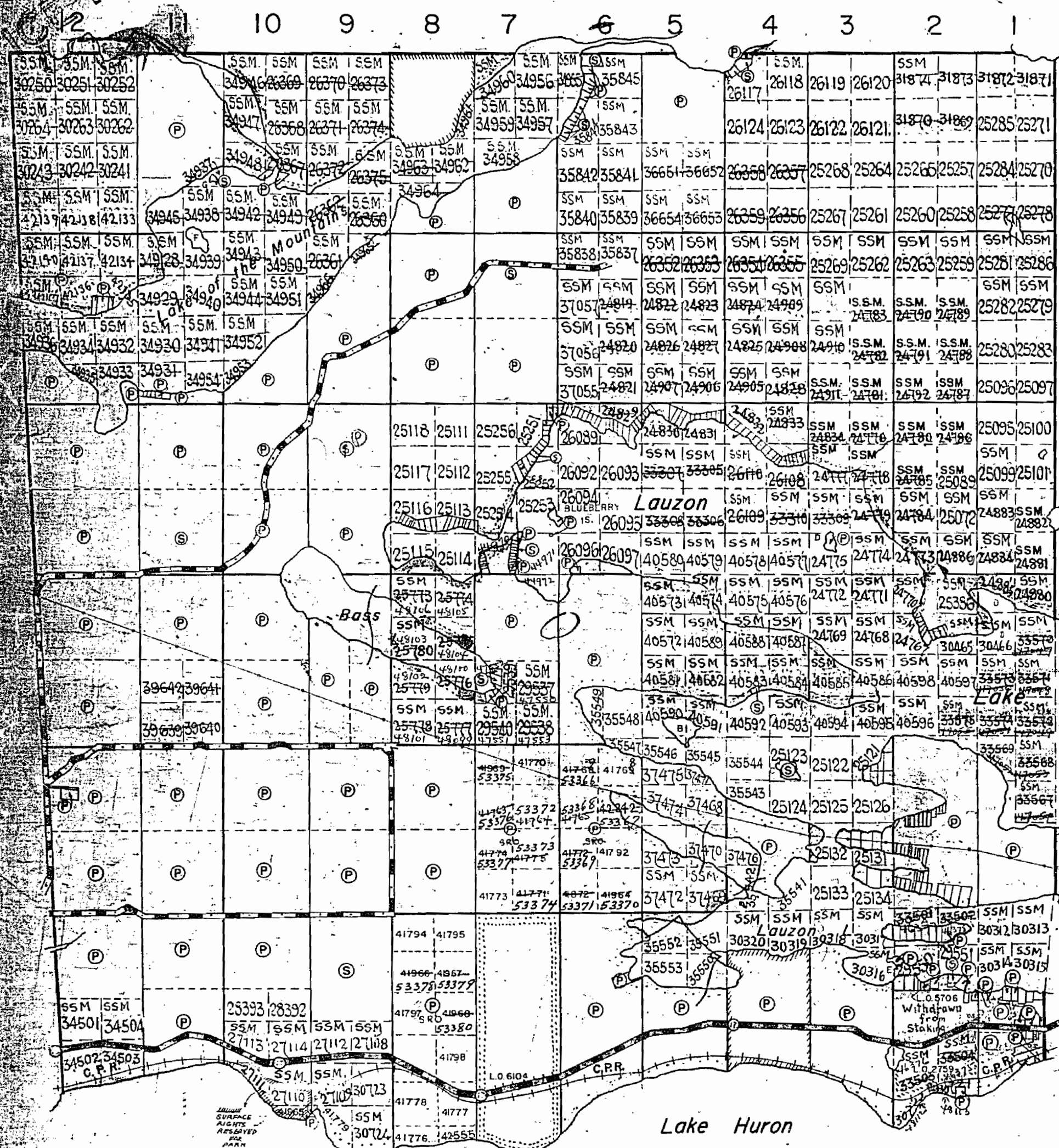
DEPARTMENT OF MINES - ONTARIO -

M. 1350

1350

MAP

MACK TWP.



OFFICE MAP

VI
see notes

V

IV

LONG TWP.

III

II

I

THE TOWNSHIP OF STRIKER

DISTRICT OF ALGOMA
SAULT STE. MARIE
MINING DIVISION

SCALE: 1-INCH = 40 CHAINS

LEGEND

- PATENTED LAND (P)
- CROWN LAND SALE (S)
- LOGGED LAND (Loc.)
- LICENSE OF OCCUPATION (L.O.)
- ROADS (— — — — —)
- IMPROVED ROADS (— — — — —)
- RAILWAYS (—+—+—+—)
- POWER LINES (— — — — —)
- MARSH OR MUSKEG (— — — — —)
- KING'S HIGHWAY (— — — — —)

NOTES

- RESERVED FOR CAMP OR PARK SITE
- WITHDRAWN TO DEPT. OF HIGHWAYS
- WITHDRAWN BY CHIEF - DIVISION OF LANDS
- RESERVED TO FORESTRY DEPT.
- SURFACE RESERVATION 400 FEET WIDE BY DEPT. OF L.&F.

Prepared by...
summit road by...
 Lots 2 and 1, 500 ft. wide E. of...

*All claims accepted
 exclusion of sand
 & gravel, 2 R.M. letter
 Aug 9/56
 lots 6 & 7, 200 ft. wide only, see 106, 107, 108, 109, 110, 111, 112, 113, 114, 115, 116, 117, 118, 119, 120, 121, 122, 123, 124, 125, 126, 127, 128, 129, 130, 131, 132, 133, 134, 135, 136, 137, 138, 139, 140, 141, 142, 143, 144, 145, 146, 147, 148, 149, 150, 151, 152, 153, 154, 155, 156, 157, 158, 159, 160, 161, 162, 163, 164, 165, 166, 167, 168, 169, 170, 171, 172, 173, 174, 175, 176, 177, 178, 179, 180, 181, 182, 183, 184, 185, 186, 187, 188, 189, 190, 191, 192, 193, 194, 195, 196, 197, 198, 199, 200, 201, 202, 203, 204, 205, 206, 207, 208, 209, 210, 211, 212, 213, 214, 215, 216, 217, 218, 219, 220, 221, 222, 223, 224, 225, 226, 227, 228, 229, 230, 231, 232, 233, 234, 235, 236, 237, 238, 239, 240, 241, 242, 243, 244, 245, 246, 247, 248, 249, 250, 251, 252, 253, 254, 255, 256, 257, 258, 259, 260, 261, 262, 263, 264, 265, 266, 267, 268, 269, 270, 271, 272, 273, 274, 275, 276, 277, 278, 279, 280, 281, 282, 283, 284, 285, 286, 287, 288, 289, 290, 291, 292, 293, 294, 295, 296, 297, 298, 299, 300, 301, 302, 303, 304, 305, 306, 307, 308, 309, 310, 311, 312, 313, 314, 315, 316, 317, 318, 319, 320, 321, 322, 323, 324, 325, 326, 327, 328, 329, 330, 331, 332, 333, 334, 335, 336, 337, 338, 339, 340, 341, 342, 343, 344, 345, 346, 347, 348, 349, 350, 351, 352, 353, 354, 355, 356, 357, 358, 359, 360, 361, 362, 363, 364, 365, 366, 367, 368, 369, 370, 371, 372, 373, 374, 375, 376, 377, 378, 379, 380, 381, 382, 383, 384, 385, 386, 387, 388, 389, 390, 391, 392, 393, 394, 395, 396, 397, 398, 399, 400, 401, 402, 403, 404, 405, 406, 407, 408, 409, 410, 411, 412, 413, 414, 415, 416, 417, 418, 419, 420, 421, 422, 423, 424, 425, 426, 427, 428, 429, 430, 431, 432, 433, 434, 435, 436, 437, 438, 439, 440, 441, 442, 443, 444, 445, 446, 447, 448, 449, 450, 451, 452, 453, 454, 455, 456, 457, 458, 459, 460, 461, 462, 463, 464, 465, 466, 467, 468, 469, 470, 471, 472, 473, 474, 475, 476, 477, 478, 479, 480, 481, 482, 483, 484, 485, 486, 487, 488, 489, 490, 491, 492, 493, 494, 495, 496, 497, 498, 499, 500, 501, 502, 503, 504, 505, 506, 507, 508, 509, 510, 511, 512, 513, 514, 515, 516, 517, 518, 519, 520, 521, 522, 523, 524, 525, 526, 527, 528, 529, 530, 531, 532, 533, 534, 535, 536, 537, 538, 539, 540, 541, 542, 543, 544, 545, 546, 547, 548, 549, 550, 551, 552, 553, 554, 555, 556, 557, 558, 559, 560, 561, 562, 563, 564, 565, 566, 567, 568, 569, 570, 571, 572, 573, 574, 575, 576, 577, 578, 579, 580, 581, 582, 583, 584, 585, 586, 587, 588, 589, 590, 591, 592, 593, 594, 595, 596, 597, 598, 599, 600, 601, 602, 603, 604, 605, 606, 607, 608, 609, 610, 611, 612, 613, 614, 615, 616, 617, 618, 619, 620, 621, 622, 623, 624, 625, 626, 627, 628, 629, 630, 631, 632, 633, 634, 635, 636, 637, 638, 639, 640, 641, 642, 643, 644, 645, 646, 647, 648, 649, 650, 651, 652, 653, 654, 655, 656, 657, 658, 659, 660, 661, 662, 663, 664, 665, 666, 667, 668, 669, 670, 671, 672, 673, 674, 675, 676, 677, 678, 679, 680, 681, 682, 683, 684, 685, 686, 687, 688, 689, 690, 691, 692, 693, 694, 695, 696, 697, 698, 699, 700, 701, 702, 703, 704, 705, 706, 707, 708, 709, 710, 711, 712, 713, 714, 715, 716, 717, 718, 719, 720, 721, 722, 723, 724, 725, 726, 727, 728, 729, 730, 731, 732, 733, 734, 735, 736, 737, 738, 739, 740, 741, 742, 743, 744, 745, 746, 747, 748, 749, 750, 751, 752, 753, 754, 755, 756, 757, 758, 759, 760, 761, 762, 763, 764, 765, 766, 767, 768, 769, 770, 771, 772, 773, 774, 775, 776, 777, 778, 779, 780, 781, 782, 783, 784, 785, 786, 787, 788, 789, 790, 791, 792, 793, 794, 795, 796, 797, 798, 799, 800, 801, 802, 803, 804, 805, 806, 807, 808, 809, 810, 811, 812, 813, 814, 815, 816, 817, 818, 819, 820, 821, 822, 823, 824, 825, 826, 827, 828, 829, 830, 831, 832, 833, 834, 835, 836, 837, 838, 839, 840, 841, 842, 843, 844, 845, 846, 847, 848, 849, 850, 851, 852, 853, 854, 855, 856, 857, 858, 859, 860, 861, 862, 863, 864, 865, 866, 867, 868, 869, 870, 871, 872, 873, 874, 875, 876, 877, 878, 879, 880, 881, 882, 883, 884, 885, 886, 887, 888, 889, 890, 891, 892, 893, 894, 895, 896, 897, 898, 899, 900, 901, 902, 903, 904, 905, 906, 907, 908, 909, 910, 911, 912, 913, 914, 915, 916, 917, 918, 919, 920, 921, 922, 923, 924, 925, 926, 927, 928, 929, 930, 931, 932, 933, 934, 935, 936, 937, 938, 939, 940, 941, 942, 943, 944, 945, 946, 947, 948, 949, 950, 951, 952, 953, 954, 955, 956, 957, 958, 959, 960, 961, 962, 963, 964, 965, 966, 967, 968, 969, 970, 971, 972, 973, 974, 975, 976, 977, 978, 979, 980, 981, 982, 983, 984, 985, 986, 987, 988, 989, 990, 991, 992, 993, 994, 995, 996, 997, 998, 999, 1000.*

PLAN NO. - M-1350
 DEPARTMENT OF MINES
 -ONTARIO-

OFFICE MAP

1350

Mack Twp. (M-1303)

THE TOWNSHIP OF
OF

STRIKER

DISTRICT OF
ALGOMA

SAULT STE. MARIE
MINING DIVISION

SCALE: 1-INCH = 40 CHAINS

LEGEND

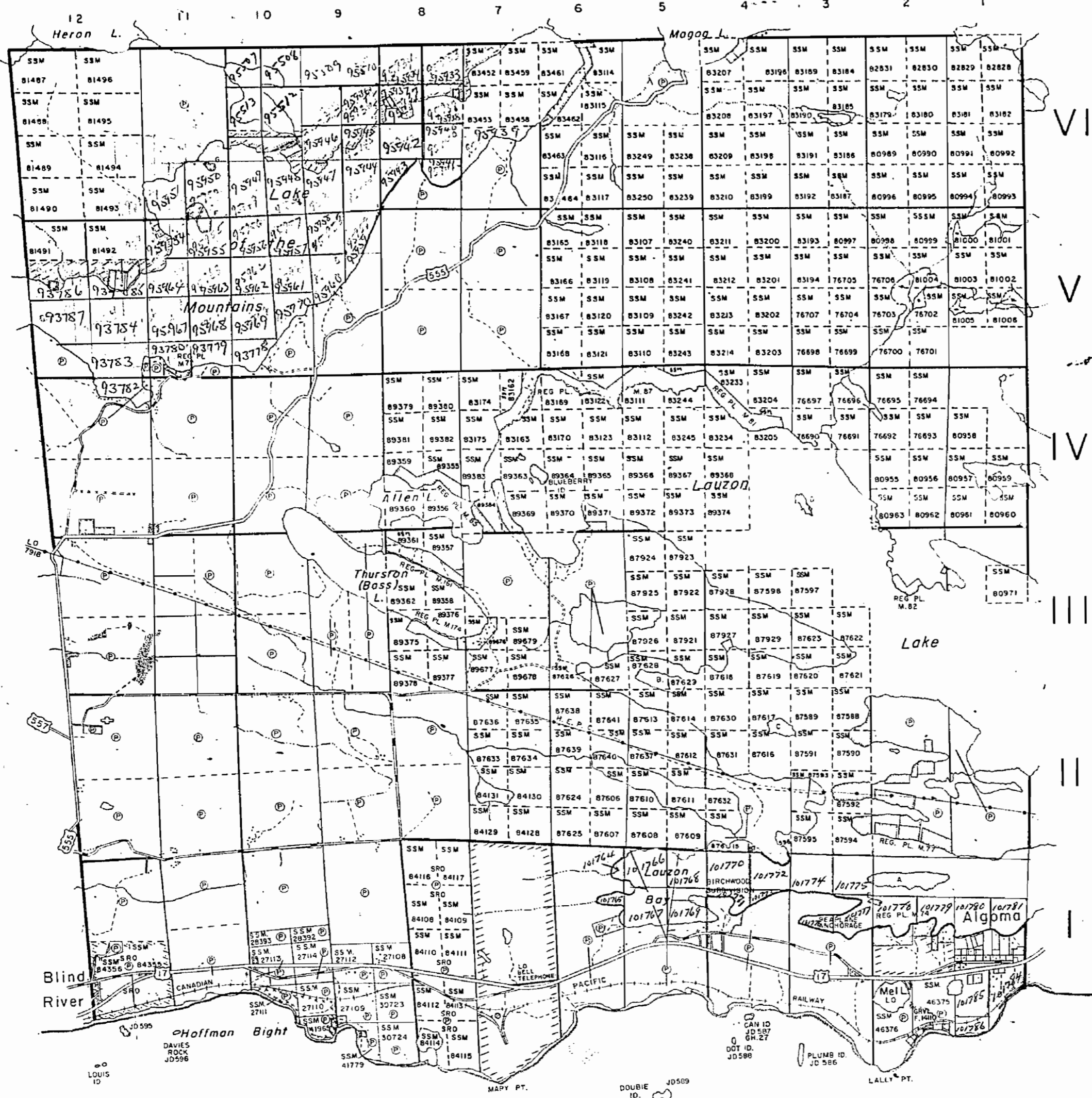
- PATENTED LAND Ⓟ
- CROWN LAND SALE C.S.
- LEASES Ⓛ
- LOCATED LAND Loc.
- LICENSE OF OCCUPATION L.O.
- MINING RIGHTS ONLY M.R.O.
- SURFACE RIGHTS ONLY S.R.O.
- ROADS —
- IMPROVED ROADS —
- KING'S HIGHWAYS —
- RAILWAYS —
- POWER LINES —
- MARSH OR MUSKEG —
- MINES Ⓧ
- CANCELLED C.
- CEMETERY +

NOTES

- 400' Surface Rights Reservation around all Lakes and Rivers.
- For Status of Summer Resorts & Parcels shown thus: Please Contact the Dept. of Lands & Forests.
- Lots 6 & 7 Con. 2, Lot 8 Con. 1, and S.S.M. 41779 are Subject to Sec. 110 of the Mining Act.
- Land under Lake Huron Withdrawn from Staking by Order in Council dated April 30, 1912.
- Area shown thus: Withdrawn from Staking. Files: 14110 & 61692.
- Surface Rights Only Reserved under Sec. 42 of the Mining Act. Shown thus: . File: 25924.
- Area shown thus: , is part of the Corporation of the Town of Blind River.
- Area shown thus: , Surface Rights Reserved for a Park Site.

Cobden Twp. (M-1236)

Long Twp. (M-1300)



North Channel

Lake Huron

North Passage

South Passage

Exploratory license # 14,462 - 14,463 - 14,464 - 14,465 - 14,466 - 14,467 - 14,468 - 14,469 - 14,470 - 14,471 - 14,472 - 14,473 - 14,474 - 14,475 - 14,476 - 14,477 - 14,478 - 14,479 - 14,480 - 14,481 - 14,482 - 14,483 - 14,484 - 14,485 - 14,486 - 14,487 - 14,488 - 14,489 - 14,490 - 14,491 - 14,492 - 14,493 - 14,494 - 14,495 - 14,496 - 14,497 - 14,498 - 14,499 - 14,500

PLAN NO. M.1350

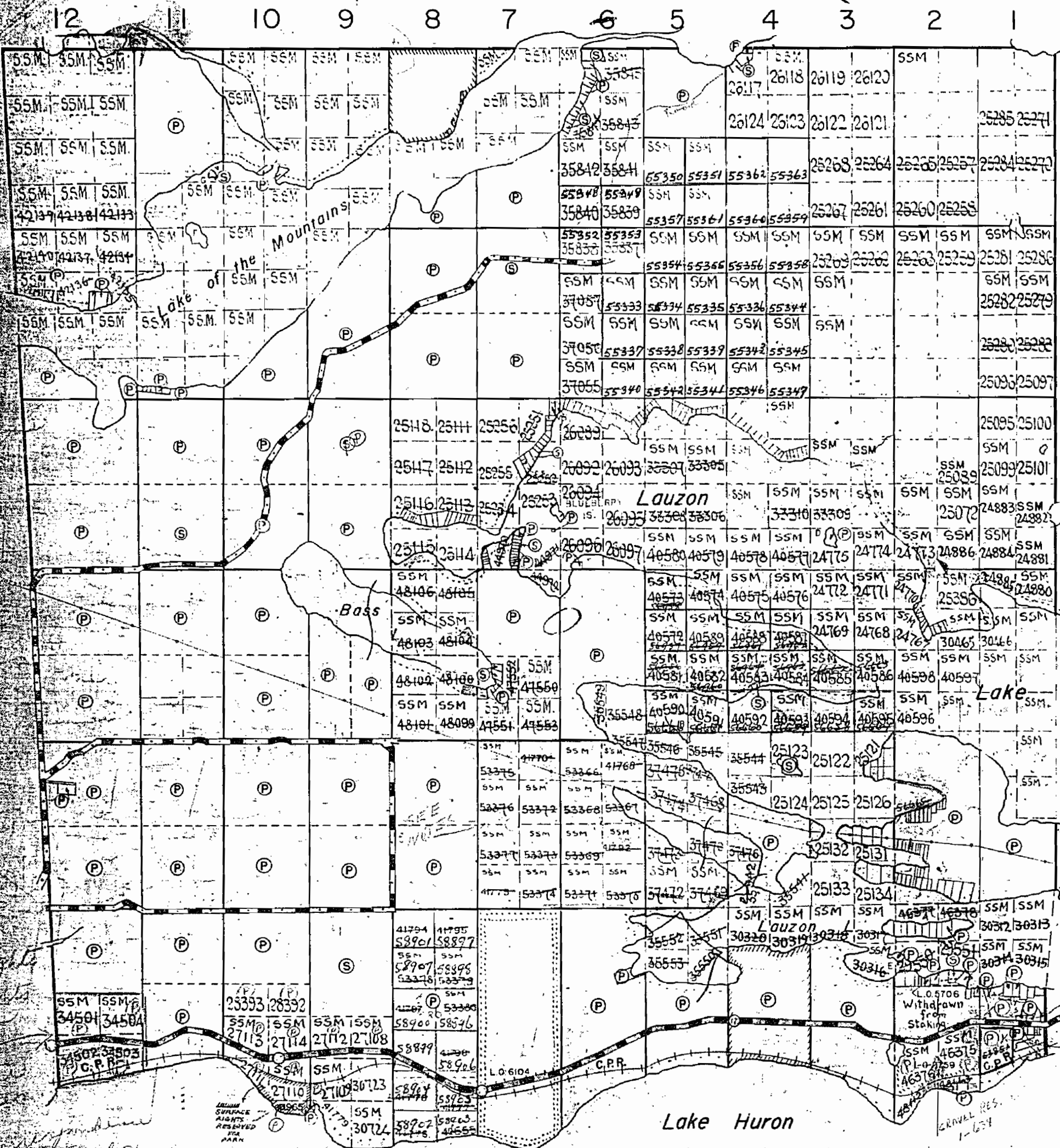
DEPARTMENT OF MINES
ONTARIO

1350

OFFICE MAP MACK TWP.

OFFICE MAP

All Clear of Sand & Gravel



VI

V

IV

LONG TWP.

III

II

THE TOWNSHIP OF STRIKER DISTRICT OF ALGOMA SAULT STE. MARIE MINING DIVISION SCALE: 1-INCH=40 CHAINS

LEGEND

- PATENTED LAND (P)
CROWN LAND SALE (S)
LOCATED LAND (Loc.)
LICENSE OF OCCUPATION (L.O.)
ROADS
IMPROVED ROADS
RAILWAYS
POWER LINES
MARSH OR MUSKEG
KING'S HIGHWAY

NOTES

- RESERVED FOR CAMP OR PARK SITE
WITHDRAWN TO DEP'T. OF HIGHWAYS
WITHDRAWN BY CHIEF-DIVISION OF LANDS
RESERVED TO FORESTRY DEPT.
SURFACE RESERVATION 400 FEET WIDE BY DEP'T. OF L.A.F.

Land under Lake Huron withdrawn from staking by Order in Council dated April 30, 1912.

Sand and Gravel on all unpatented mining claims in this Township reserved to the Crown.

Lots 6 & 7 Con. 2, Lot 8 Con. 1 and SSM 41773 subject to Sec. 106 of the Mining Act.

PROPOSED AIR BASE
Lot 2 Con. 1 500' for this - A.E. WEN EQUIT.
SUMMER RES. PARCELS

W. P. W. pt. lot 1 low staking. The R.V. sent a letter Dec. 11/56 in staking land.

W. P. W. opens see last letter

GOLDEN TWP.

Lake Huron

Handwritten notes and signatures at the bottom left of the map.

PLAN NO. - M-1350 DEPARTMENT OF MINES - ONTARIO -

1350

OFFICE MAP

OFFICE MAP

MACK TWP.

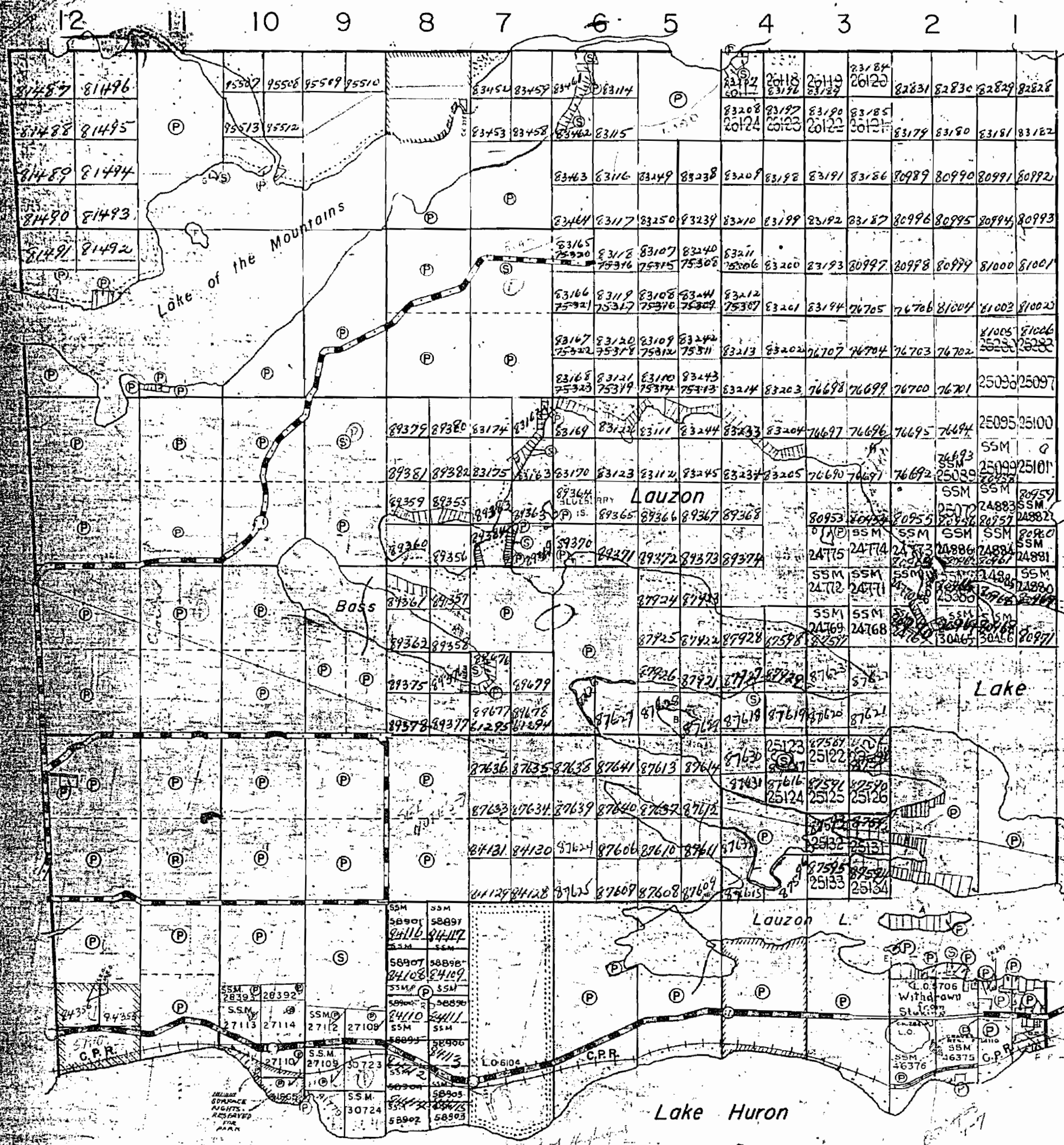
ALL CLAIMS
EXCLUSIVE OF SAND & GRAVEL

THE TOWNSHIP
OF
STRIKER

DISTRICT OF
ALGOMA

SAULT STE. MARIE
MINING DIVISION

SCALE: 1-INCH = 40 CHAINS



VI

V

IV

III

II

I

LONG TWP.

LEGEND

- PATENTED LAND (P)
- CROWN LAND SALE (S)
- LOCATED LAND (Loc.)
- LICENSE OF OCCUPATION (L.O.)
- ROADS (---)
- IMPROVED ROADS (---)
- RAILWAYS (---)
- POWER LINES (---)
- MARSH OR MUSKEG (---)
- KING'S HIGHWAY (---)

NOTES

- RESERVED FOR CAMP OR PARK SITE
- WITHDRAWN TO DEPT. OF HIGHWAYS
- WITHDRAWN BY CHIEF - DIVISION OF LANDS
- RESERVED TO FORESTRY DEPT.
- SURFACE RESERVATION 100 FEET WIDE BY DEPT. OF L.&F.

Land under Lake Huron withdrawn from staking by Order in Council dated April 30, 1912.

Sand and Gravel on all unpatented mining claims in this Township reserved to the Crown.

Lots 6 & 7 Con. 2, Lot 8 Con. 1 and SSM 41779 subject to Sec. 406 of the Mining Act.

Land withdrawn from staking by O.C. 2313/55-L.&F. file 13170 - for extension of Blind River Townsite shown thus: ---

PLAN NO. - M-1350

DEPARTMENT OF MINES
-ONTARIO-

OFFICE MAP

OFFICE MAP