

McParlon Creek Area - M.2978

AREA OF

STRINGER LAKE

DISTRICT OF COCHRANE
PORCUPINE
LARDER LAKE
MINING DIVISION

SCALE: 1-INCH = 40 CHAINS

LEGEND

PATENTED LAND	Ⓟ
CROWN LAND SALE	C.S.
LEASES	Ⓞ
LOCATED LAND	Loc.
LICENSE OF OCCUPATION	L.O.
MINING RIGHTS ONLY	M.R.O.
SURFACE RIGHTS ONLY	S.R.O.
ROADS	—
IMPROVED ROADS	—
KING'S HIGHWAYS	—
RAILWAYS	—
POWER LINES	—
MARSH OR MUSKEG	—
MINES	✕
CANCELLED	C.

NOTES

400' Surface Rights Reservation around all lakes and rivers.

MICROFILM

01 JAN 1984

Stringer Creek Area - M.2992

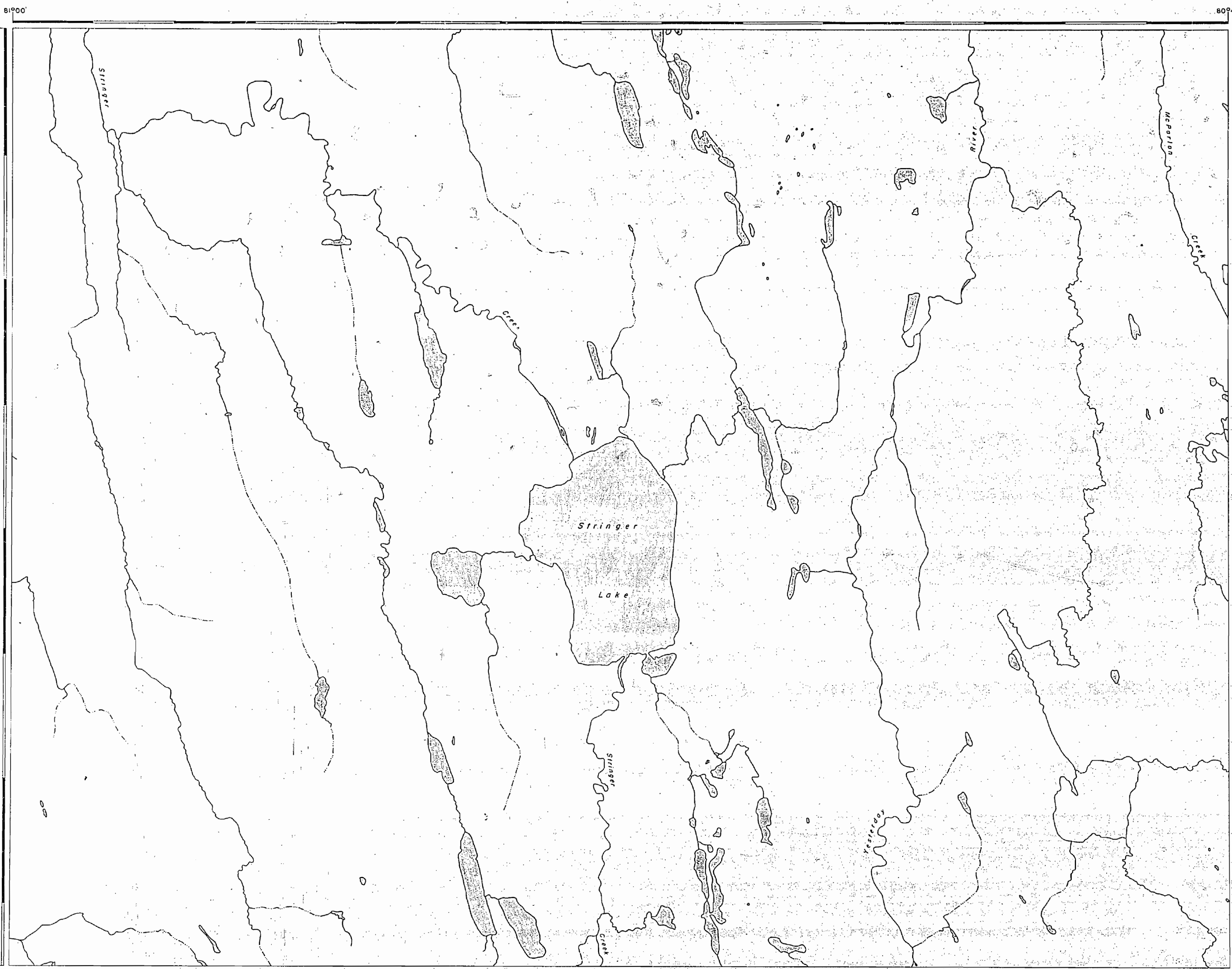
PLAN NO. **M.2991**

DEPARTMENT OF MINES
— ONTARIO —

502804

East of Ganong Twp. - M.2989

Netogami Lake Area - M.2993



81°00' 80°45' 50°15' 50°07'30'

59' 58' 57' 56' 55' 54' 53' 52' 51' 50' 49' 48' 47' 46'

81°00' 80°45'

STRINGER LAKE

DISTRICT OF
COCHRANE

PORCUPINE

LARDER LAKE
MINING DIVISION

SCALE: 1-INCH = 40 CHAINS

LEGEND

PATENTED LAND	⊙
CROWN LAND SALE	C.S.
LEASES	⓪
LOCATED LAND	Loc.
LICENSE OF OCCUPATION	L.O.
MINING RIGHTS ONLY	M.R.O.
SURFACE RIGHTS ONLY	S.R.O.
ROADS	— — — — —
IMPROVED ROADS	— — — — —
KING'S HIGHWAYS	— — — — —
RAILWAYS	— — — — —
POWER LINES	— — — — —
MARSH OR MUSKEG	— — — — —
MINES	⊗
CANCELLED	C.

NOTES

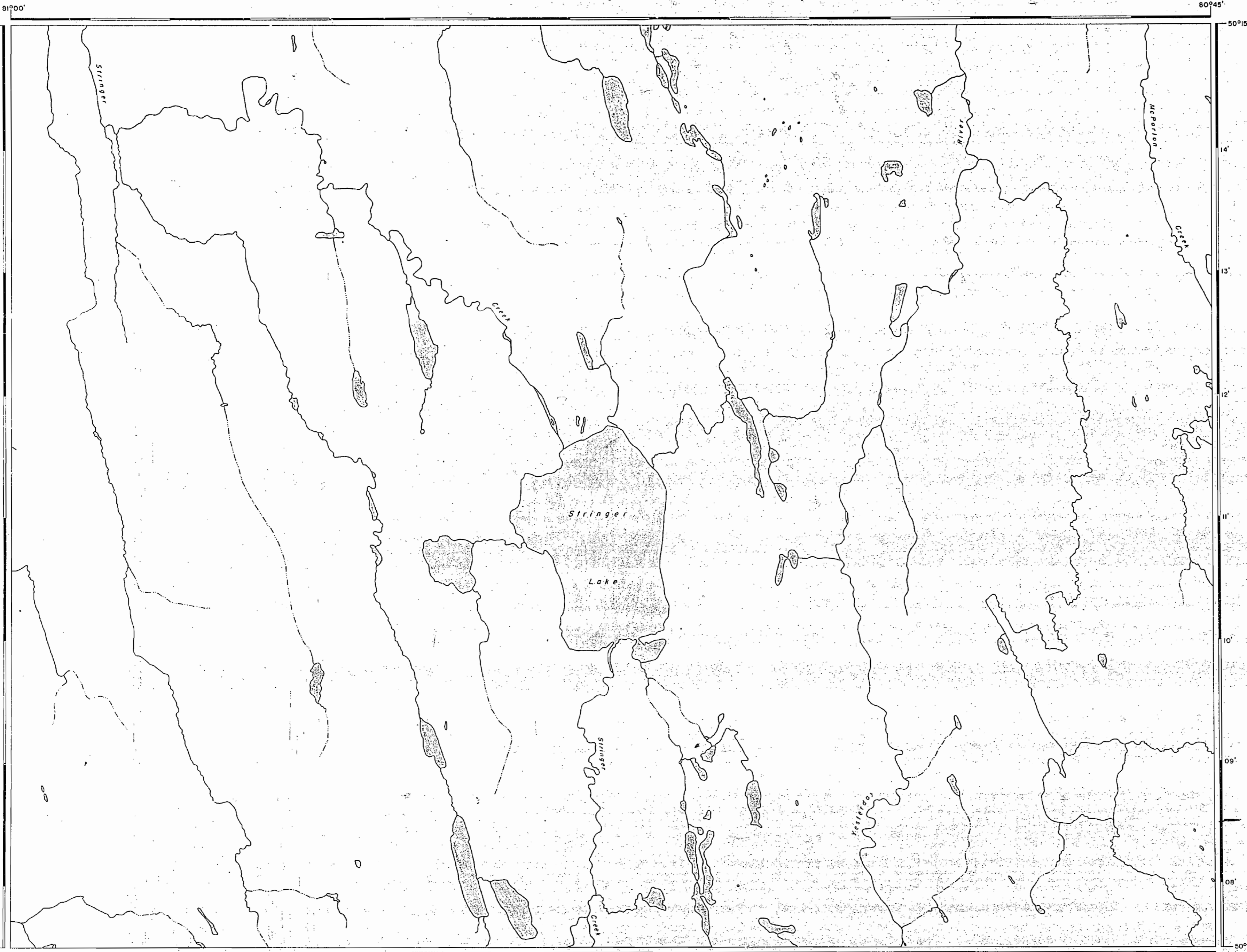
400' Surface Rights Reservation around
all lakes and rivers.

MICROFILM

01 JAN 1984

East of Ganong Twp. - M.2989

Netogami Lake Area - M.2993



G-1612

STRINGER LAKE

G-1612

TRIM LINE

McPARLON CREEK G-1650

81°00' 50°15'

80°45' 50°15'

EAST OF GANONG TWP. G-1630

NETTOGAMI LAKE G-1655

50°07'30" 81°00'

50°07'30" 80°45'

STRINGER CREEK G-1674

REFERENCES

AREAS WITHDRAWN FROM DISPOSITION

M.R.O. - MINING RIGHTS ONLY
 S.R.O. - SURFACE RIGHTS ONLY
 M+S. - MINING AND SURFACE RIGHTS

Description	Order No.	Date	Disposition	File

Removed file March 14/84

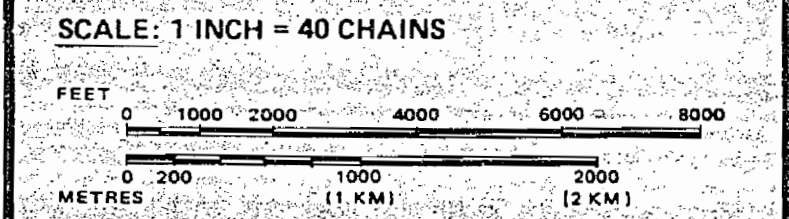
LEGEND

- HIGHWAY AND ROUTE No.
- OTHER ROADS
- TRAILS
- SURVEYED LINES:
 - TOWNSHIPS, BASE LINES, ETC.
 - LOTS, MINING CLAIMS, PARCELS, ETC.
- UNSURVEYED LINES:
 - LOT LINES
 - PARCEL BOUNDARY
 - MINING CLAIMS ETC.
- RAILWAY AND RIGHT OF WAY
- UTILITY LINES
- NON-PERENNIAL STREAM
- FLOODING OR FLOODING RIGHTS
- SUBDIVISION OR COMPOSITE PLAN
- RESERVATIONS
- ORIGINAL SHORELINE
- MARSH OR MUSKOG
- MINES
- TRAVERSE MONUMENT

DISPOSITION OF CROWN LANDS

TYPE OF DOCUMENT	SYMBOL
PATENT, SURFACE & MINING RIGHTS	
" SURFACE RIGHTS ONLY	
" MINING RIGHTS ONLY	
LEASE, SURFACE & MINING RIGHTS	
" SURFACE RIGHTS ONLY	
" MINING RIGHTS ONLY	
LICENCE OF OCCUPATION	
ORDER-IN-COUNCIL	
RESERVATION	
CANCELLED	
SAND & GRAVEL	

NOTE: MINING RIGHTS IN PARCELS PATENTED PRIOR TO MAY 6, 1913, VESTED IN ORIGINAL PATENTEE BY THE PUBLIC LANDS ACT, R.S.O. 1970, CHAP. 380, SEC. 63, SUBSEC. 1.



AREA


STRINGER LAKE

M.N.R. ADMINISTRATIVE DISTRICT
COCHRANE

MINING DIVISION
PORCUPINE

LAND TITLES / REGISTRY DIVISION
COCHRANE

2011/7/83



Date: DECEMBER 1982 Number: **G-1675**

502804

M-2991

TRIM LINE

G-1612

STRINGER LAKE

G-1612

