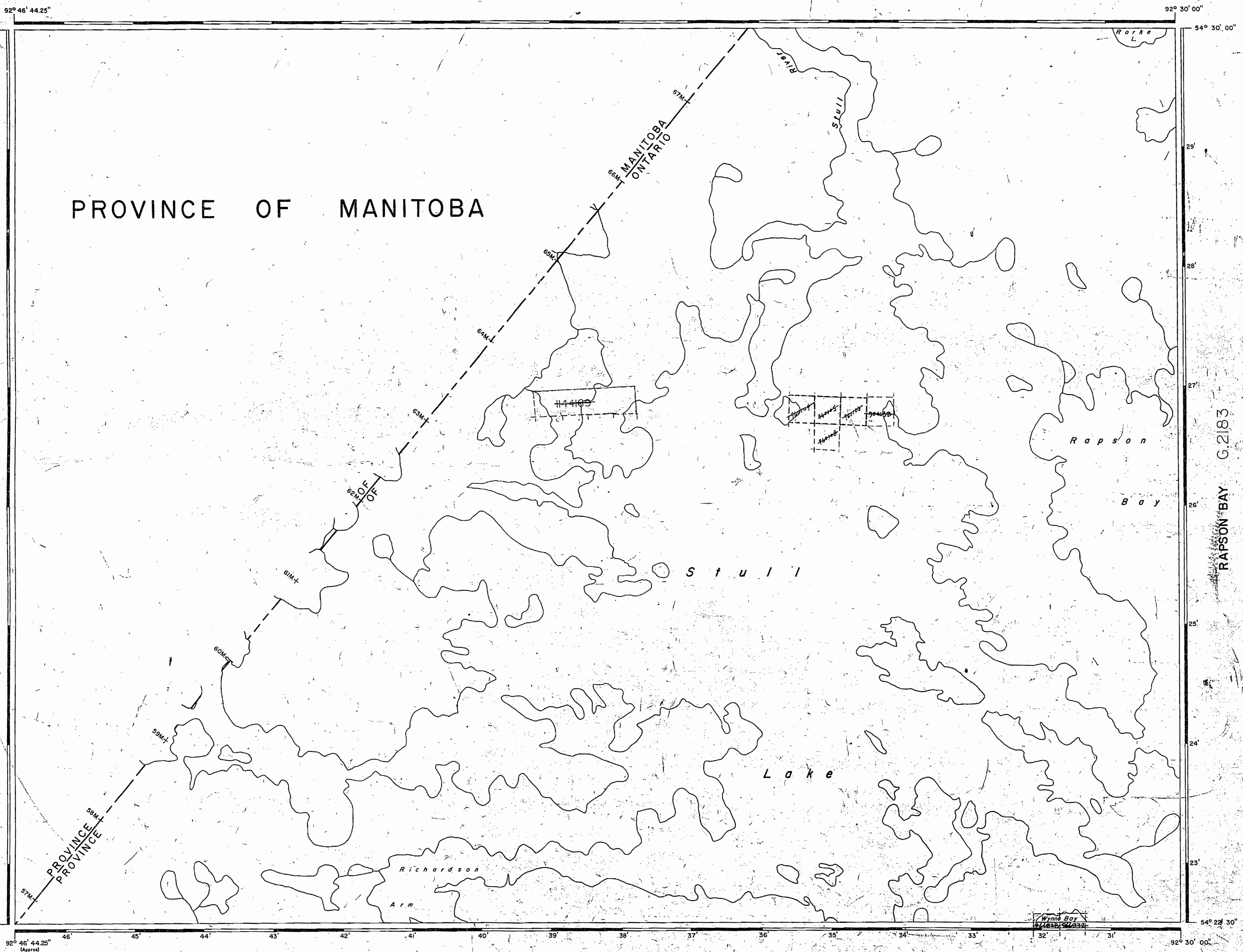


RORKE LAKE G.1866



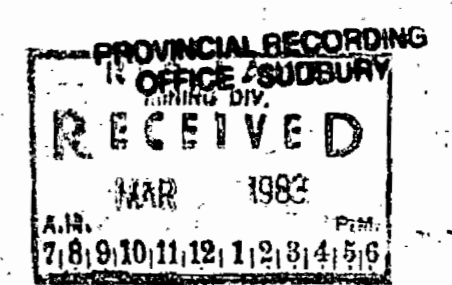
REFERENCES

AREAS WITHDRAWN FROM DISPOSITION
 M.R.O. - MINING RIGHTS ONLY
 S.R.O. - SURFACE RIGHTS ONLY
 M.+S. - MINING AND SURFACE RIGHTS

Description	Order No.	Date	Disposition	File

DATE OF ISSUE

JAN 26 1988



LEGEND

- HIGHWAY AND ROUTE No.
- OTHER ROADS
- TRAILS
- SURVEYED LINES:
 TOWNSHIPS, BASE LINES, ETC.
- LOTS, MINING CLAIMS, PARCELS, ETC.
- UNSURVEYED LINES:
 LOT LINES
- PARCEL BOUNDARY
- MINING CLAIMS ETC.
- RAILWAY AND RIGHT OF WAY
- UTILITY LINES
- NON-PERENNIAL STREAM
- FLOODING OR FLOODING RIGHTS
- SUBDIVISION
- ORIGINAL SHORELINE
- MARSH OR MUSKEG
- MINES

DISPOSITION OF CROWN LANDS

TYPE OF DOCUMENT	SYMBOL
PATENT, SURFACE & MINING RIGHTS	
SURFACE RIGHTS ONLY	
MINING RIGHTS ONLY	
LEASE, SURFACE & MINING RIGHTS	
SURFACE RIGHTS ONLY	
MINING RIGHTS ONLY	
LICENCE OF OCCUPATION	
CROWN LAND SALE	
ORDER-IN-COUNCIL	
RESERVATION	
CANCELLED	
SAND & GRAVEL	

SCALE: 1 INCH = 40 CHAINS

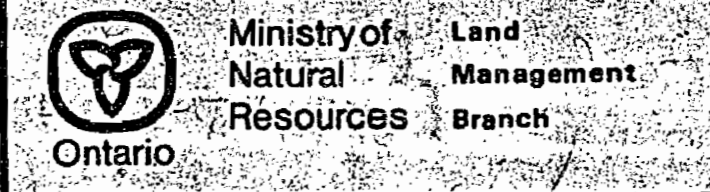
FEET: 0 1000 2000 4000 6000 8000

METRES: 0 200 400 600 800 1000

ACRES	HECTARES
40	16

AREA
STULL LAKE
 M.N.R. ADMINISTRATIVE DISTRICT
RED LAKE
 MINING DIVISION
RED LAKE
 LAND TITLES / REGISTRY DIVISION
KENORA / PATRICIA

THE INFORMATION THAT APPEARS ON THIS MAP HAS BEEN COMPILED FROM VARIOUS SOURCES, AND ACCURACY IS NOT GUARANTEED. THOSE WISHING TO STAKE MINING CLAIMS SHOULD CONSULT WITH THE MINING RECORDER, MINISTRY OF NORTHERN DEVELOPMENT AND MINES, FOR ADDITIONAL INFORMATION ON THE STATUS OF THE LANDS SHOWN HEREON.



Date: FEB 1988 Number: G-1893

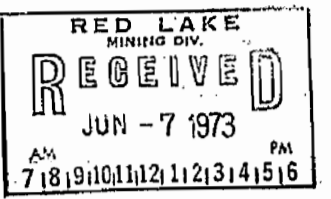
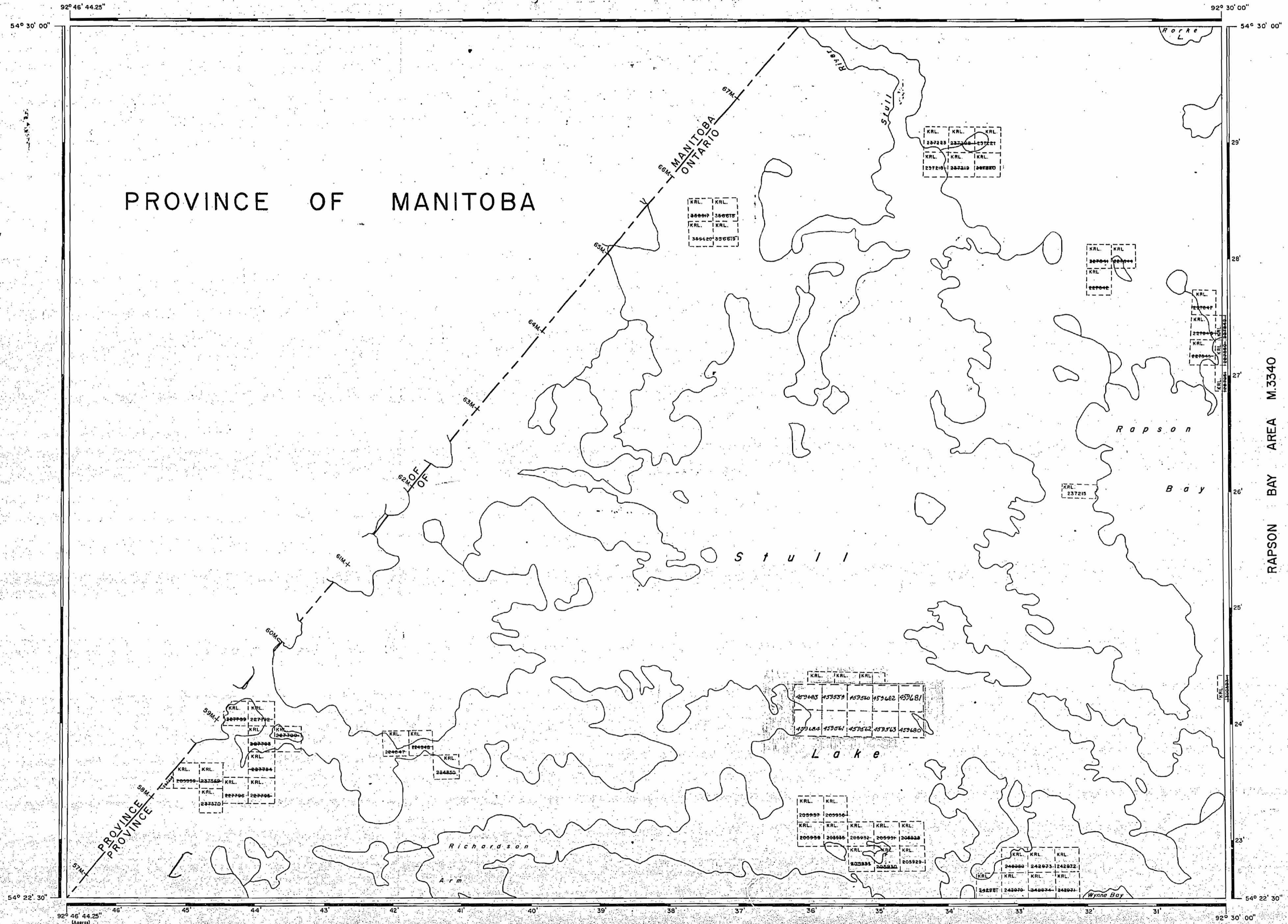
RICHARDSON ARM (STULL LAKE) G.1860

NOTES

400' surface rights reservation along the shores of all lakes and rivers.

2209

RORKE LAKE AREA M.2005

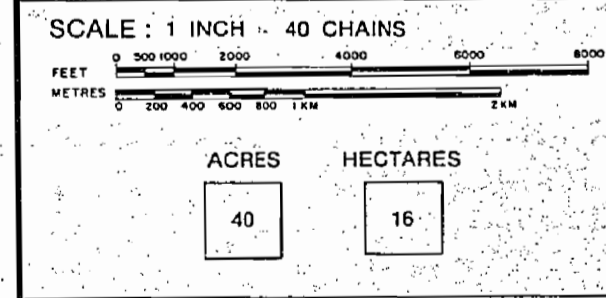


LEGEND

HIGHWAY AND ROUTE No.	
OTHER ROADS	
TRAILS	
SURVEYED LINES:	
TOWNSHIPS, BASE LINES, ETC.	
LOTS, MINING CLAIMS, PARCELS, ETC.	
UNSURVEYED LINES:	
LOT LINES	
PARCEL BOUNDARY	
MINING CLAIMS ETC.	
RAILWAY AND RIGHT OF WAY	
UTILITY LINES	
NON-PERENNIAL STREAM	
FLOODING OR FLOODING RIGHTS	
SUBDIVISION	
ORIGINAL SHORELINE	
MARSH OR MUSKEG	
MINES	

DISPOSITION OF CROWN LANDS

TYPE OF DOCUMENT	SYMBOL
PATENT, SURFACE & MINING RIGHTS	
SURFACE RIGHTS ONLY	
MINING RIGHTS ONLY	
LEASE, SURFACE & MINING RIGHTS	
SURFACE RIGHTS ONLY	
MINING RIGHTS ONLY	
LICENCE OF OCCUPATION	
CROWN LAND SALE	C.S.
ORDER-IN-COUNCIL	O.C.
RESERVATION	
CANCELLED	
SAND & GRAVEL	



AREA
STULL LAKE
 DISTRICT
 KENORA (PATRICIA PORTION)
 MINING DIVISION
 RED LAKE

Ministry of Natural Resources
 Ontario Surveys and Mapping Branch
 Date Apr 16, 73
 National Topographical Series 53K7
 Plan No. M.2209

RICHARDSON ARM (STULL LAKE) AREA M.3341

(544923 B 544924 Blow-up)

M. 2005

PROVINCE OF MANITOBA
OF ONTARIO

STULL
L A K E

Rapson Bay

Richardson Arm

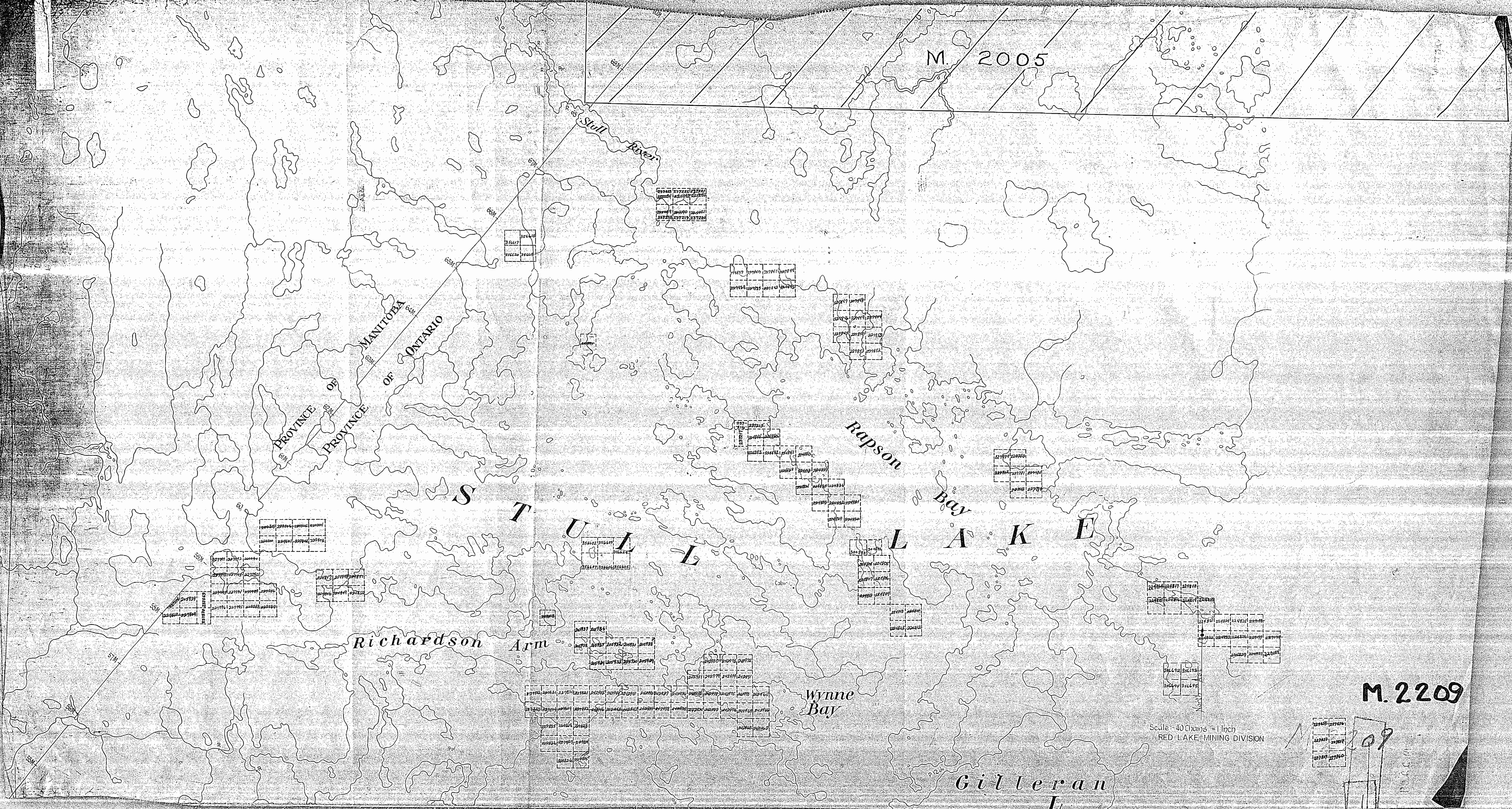
Wynne Bay

Gilleran I

Scale - 40 Chains = 1 Inch
RED LAKE MINING DIVISION

M. 2209

109

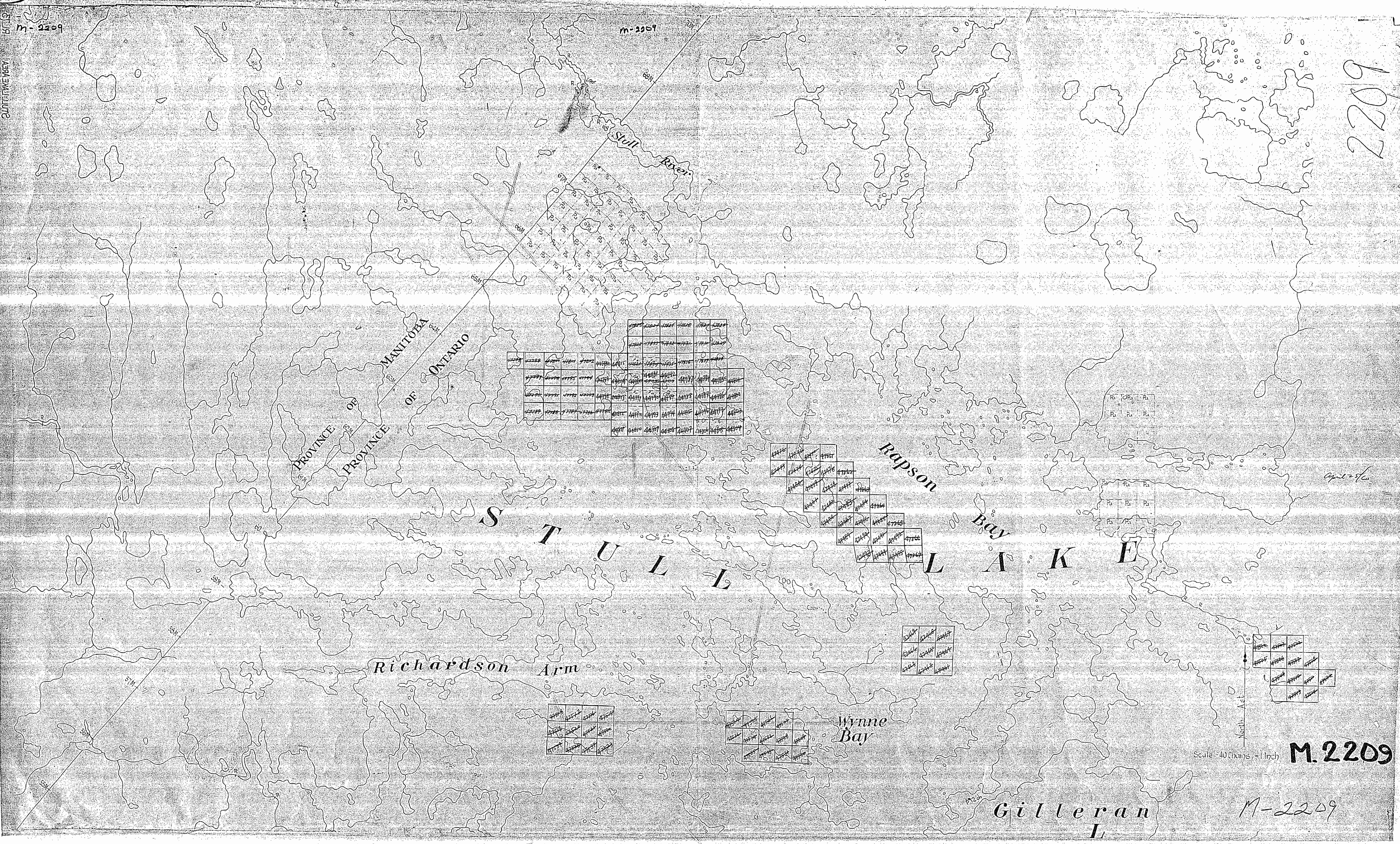


M-2209

QUOTIENTARY

M-2209

2209



4220	4221	4222	4223	4224	4225	4226	4227	4228	4229
4230	4231	4232	4233	4234	4235	4236	4237	4238	4239
4240	4241	4242	4243	4244	4245	4246	4247	4248	4249
4250	4251	4252	4253	4254	4255	4256	4257	4258	4259
4260	4261	4262	4263	4264	4265	4266	4267	4268	4269
4270	4271	4272	4273	4274	4275	4276	4277	4278	4279
4280	4281	4282	4283	4284	4285	4286	4287	4288	4289
4290	4291	4292	4293	4294	4295	4296	4297	4298	4299

4300	4301	4302	4303	4304	4305	4306	4307	4308	4309
4310	4311	4312	4313	4314	4315	4316	4317	4318	4319
4320	4321	4322	4323	4324	4325	4326	4327	4328	4329
4330	4331	4332	4333	4334	4335	4336	4337	4338	4339
4340	4341	4342	4343	4344	4345	4346	4347	4348	4349
4350	4351	4352	4353	4354	4355	4356	4357	4358	4359
4360	4361	4362	4363	4364	4365	4366	4367	4368	4369
4370	4371	4372	4373	4374	4375	4376	4377	4378	4379
4380	4381	4382	4383	4384	4385	4386	4387	4388	4389
4390	4391	4392	4393	4394	4395	4396	4397	4398	4399

4400	4401	4402	4403	4404	4405
4406	4407	4408	4409	4410	4411
4412	4413	4414	4415	4416	4417
4418	4419	4420	4421	4422	4423
4424	4425	4426	4427	4428	4429
4430	4431	4432	4433	4434	4435

4436	4437	4438	4439	4440	4441
4442	4443	4444	4445	4446	4447
4448	4449	4450	4451	4452	4453
4454	4455	4456	4457	4458	4459
4460	4461	4462	4463	4464	4465
4466	4467	4468	4469	4470	4471

4472	4473	4474	4475	4476	4477
4478	4479	4480	4481	4482	4483
4484	4485	4486	4487	4488	4489
4490	4491	4492	4493	4494	4495
4496	4497	4498	4499	4500	4501
4502	4503	4504	4505	4506	4507

4508	4509	4510	4511	4512	4513
4514	4515	4516	4517	4518	4519
4520	4521	4522	4523	4524	4525
4526	4527	4528	4529	4530	4531
4532	4533	4534	4535	4536	4537
4538	4539	4540	4541	4542	4543

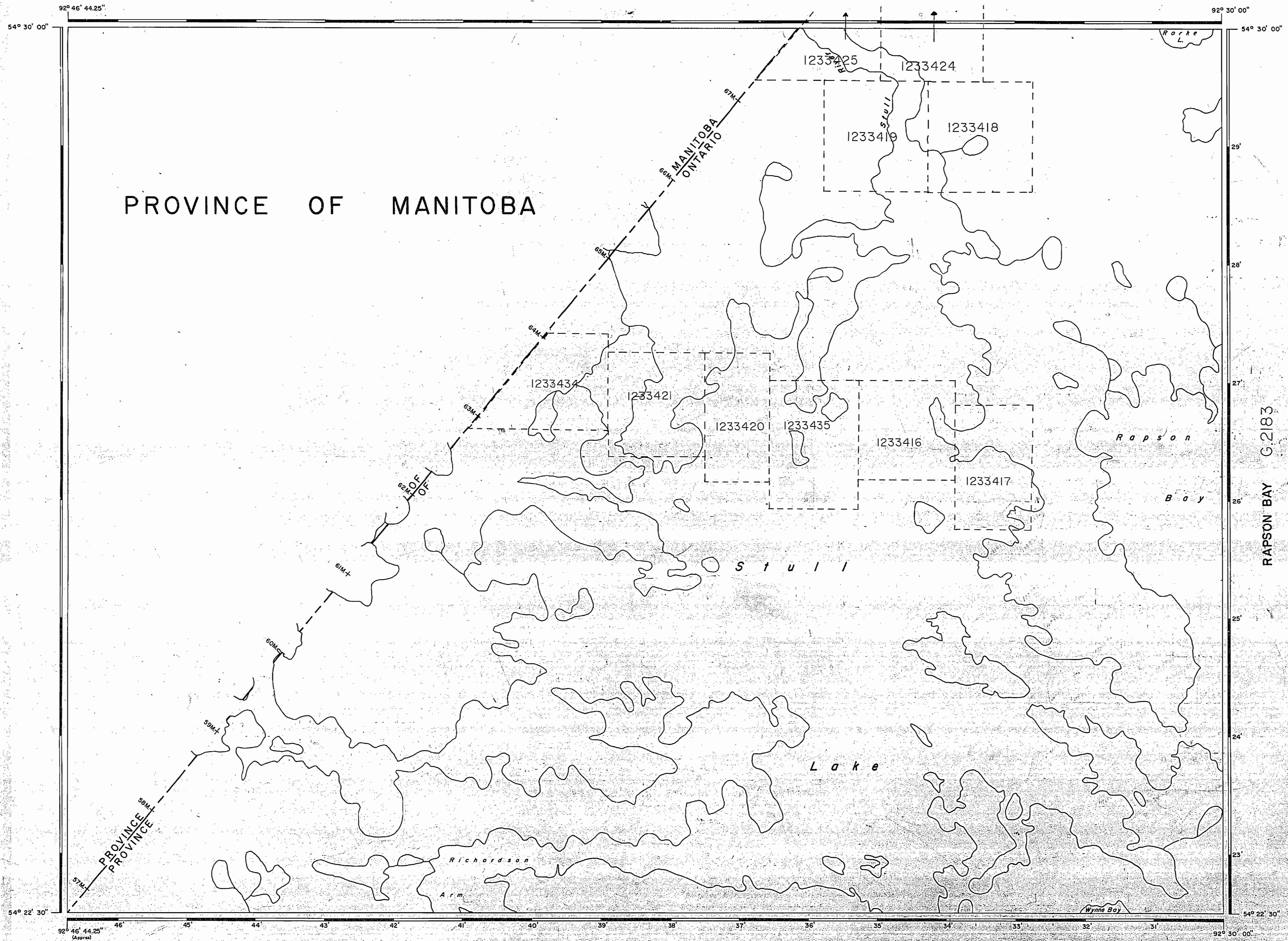
4544	4545	4546	4547	4548	4549
4550	4551	4552	4553	4554	4555
4556	4557	4558	4559	4560	4561
4562	4563	4564	4565	4566	4567
4568	4569	4570	4571	4572	4573
4574	4575	4576	4577	4578	4579

4580	4581	4582	4583	4584	4585
4586	4587	4588	4589	4590	4591
4592	4593	4594	4595	4596	4597
4598	4599	4600	4601	4602	4603
4604	4605	4606	4607	4608	4609
4610	4611	4612	4613	4614	4615

Scale - 40 Chains = 1 Inch

M.2209

M-2209



RORKE LAKE G.1866

PROVINCE OF MANITOBA

RICHARDSON ARM (STULL LAKE) G.1860

REFERENCES

AREAS WITHDRAWN FROM DISPOSITION

- M.R.O. - MINING RIGHTS ONLY
- S.R.O. - SURFACE RIGHTS ONLY
- M.+S. - MINING AND SURFACE RIGHTS

Description Order No. Date Disposition File




LEGEND

- HIGHWAY AND ROUTE No.
- OTHER ROADS
- TRAILS
- SURVEYED LINES:
 - TOWNSHIPS, BASE LINES, ETC.
 - LOTS, MINING CLAIMS, PARCELS, ETC.
- UNSURVEYED LINES:
 - LOT LINES
 - PARCEL BOUNDARY
 - MINING CLAIMS ETC.
- RAILWAY AND RIGHT OF WAY
- UTILITY LINES
- NON-PERENNIAL STREAM
- FLOODING OR FLOODING RIGHTS
- SUBDIVISION
- ORIGINAL SHORELINE
- MARSH OR MUSKEG
- MINES

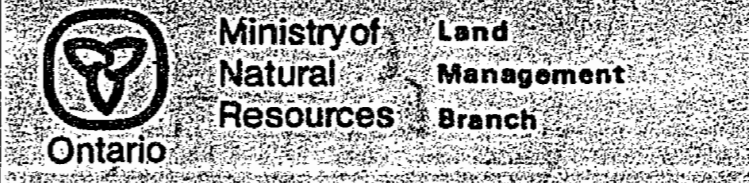
DISPOSITION OF CROWN LANDS

TYPE OF DOCUMENT	SYMBOL
PATENT, SURFACE & MINING RIGHTS	
SURFACE RIGHTS ONLY	
MINING RIGHTS ONLY	
LEASE, SURFACE & MINING RIGHTS	
SURFACE RIGHTS ONLY	
MINING RIGHTS ONLY	
LICENCE OF OCCUPATION	
CROWN LAND SALE	C.S.
ORDER-IN-COUNCIL	
RESERVATION	
CANCELLED	
SAND & GRAVEL	

SCALE: 1 INCH = 40 CHAINS



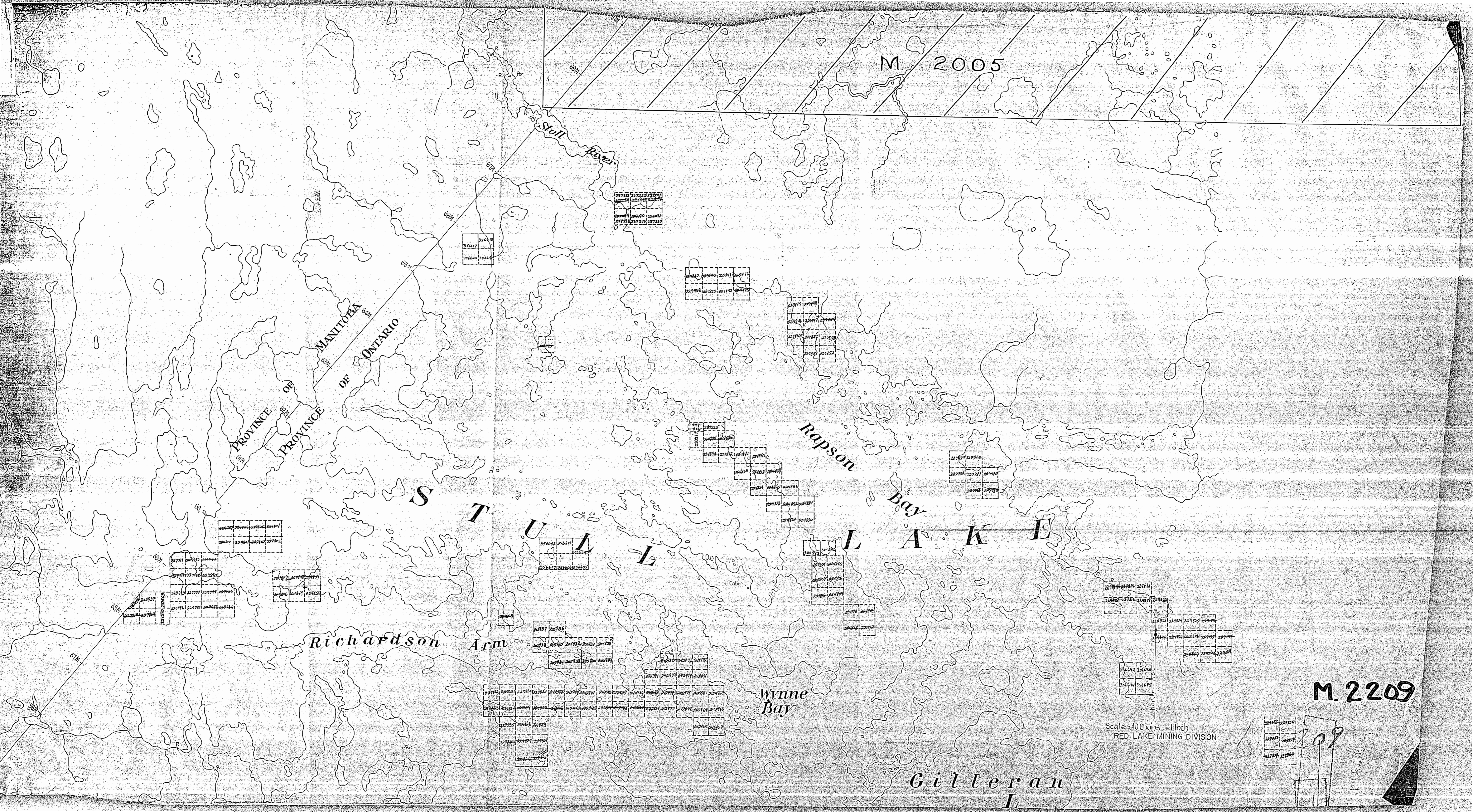
AREA
STULL LAKE
M.N.R. ADMINISTRATIVE DISTRICT
RED LAKE
MINING DIVISION
RED LAKE
LAND TITLES / REGISTRY DIVISION
KENORA / PATRICIA



Date FEB 1983 Number **G-1893**

PLAN HOLD CORPORATION • IRVINE, CALIFORNIA
REORDER BY NUMBER 07549
PLAN HOLD CORPORATION • IRVINE, CALIFORNIA
REORDER BY NUMBER 07549

THE INFORMATION APPEARING ON THIS MAP HAS BEEN OBTAINED FROM A SOURCE WHICH GUARANTEES THE ACCURACY OF THE INFORMATION ON THE MAPS



M 2005

PROVINCE OF MANITOBA
OF
PROVINCE OF ONTARIO

S T U R G E O N
L A K E

Richardson Arm

Wynne Bay

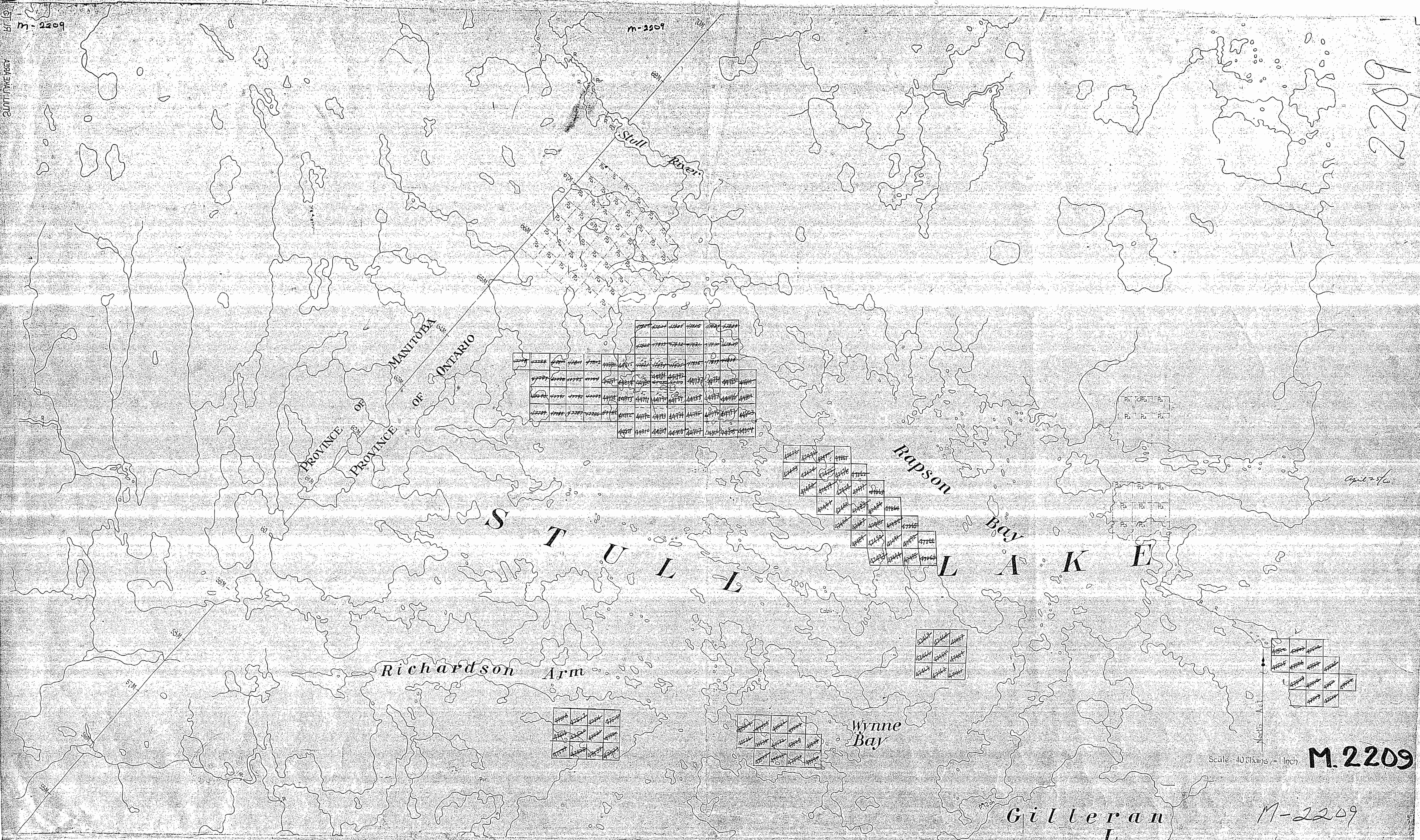
Gilligan I.

M. 2209

Scale: 40 Chains = 1 Inch
RED LAKE MINING DIVISION

127805	127806
127807	127808
127809	127810

209



44228	44229	44230	44231	44232	44233	44234	44235	44236	44237	44238	44239	44240
44241	44242	44243	44244	44245	44246	44247	44248	44249	44250	44251	44252	44253
44254	44255	44256	44257	44258	44259	44260	44261	44262	44263	44264	44265	44266
44267	44268	44269	44270	44271	44272	44273	44274	44275	44276	44277	44278	44279
44280	44281	44282	44283	44284	44285	44286	44287	44288	44289	44290	44291	44292

47751	47752	47753	47754	47755	47756	47757	47758	47759	47760
47761	47762	47763	47764	47765	47766	47767	47768	47769	47770
47771	47772	47773	47774	47775	47776	47777	47778	47779	47780
47781	47782	47783	47784	47785	47786	47787	47788	47789	47790
47791	47792	47793	47794	47795	47796	47797	47798	47799	47800

47751	47752	47753	47754
47755	47756	47757	47758
47759	47760	47761	47762
47763	47764	47765	47766

44228	44229	44230	44231	44232
44233	44234	44235	44236	44237
44238	44239	44240	44241	44242
44243	44244	44245	44246	44247

44228	44229	44230	44231	44232
44233	44234	44235	44236	44237
44238	44239	44240	44241	44242
44243	44244	44245	44246	44247

44228	44229	44230	44231	44232
44233	44234	44235	44236	44237
44238	44239	44240	44241	44242
44243	44244	44245	44246	44247

Scale - 40 Chains = 1 Inch M. 2209

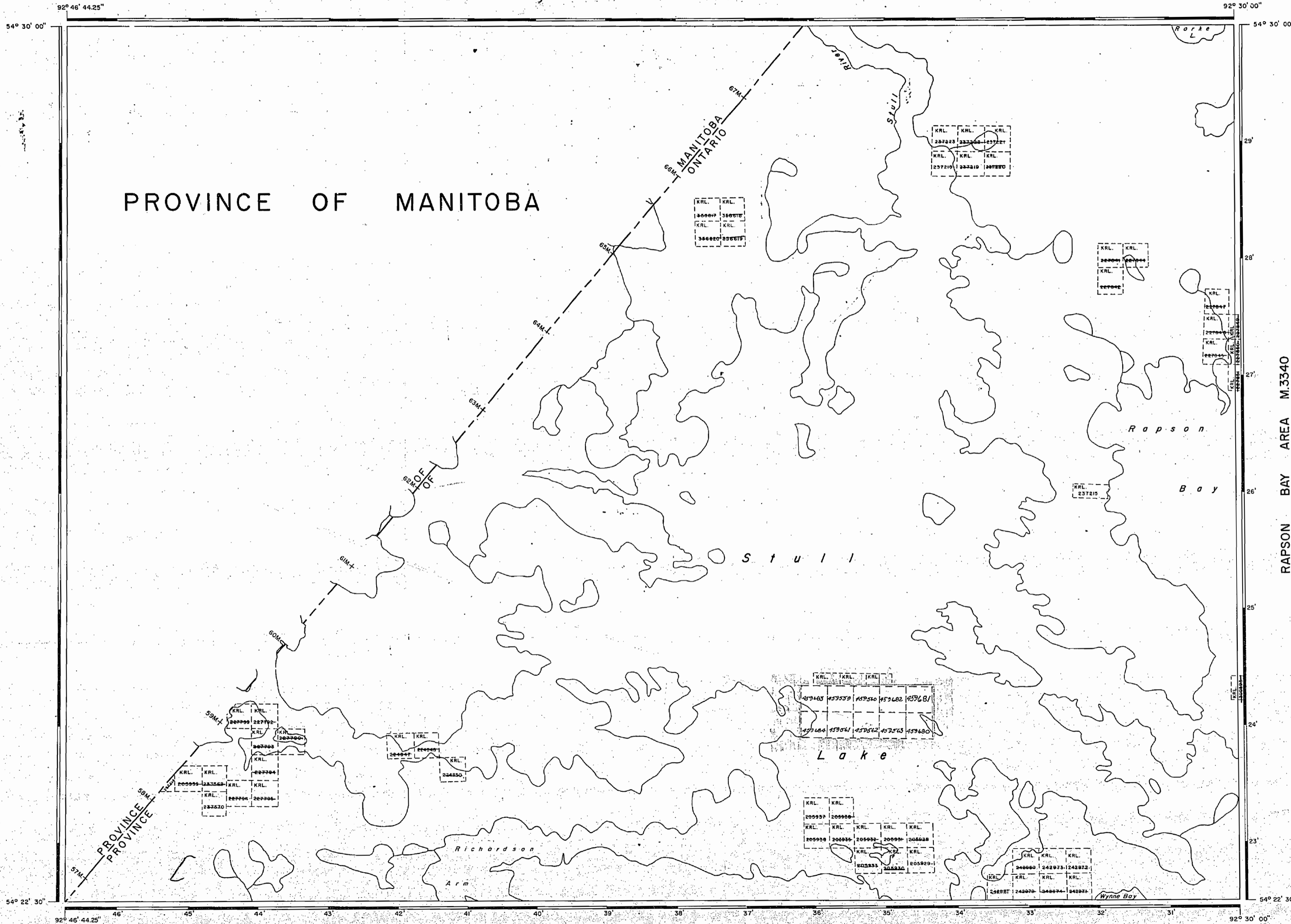
M-2209

NOTES

400' surface rights reservation along the shores of all lakes and rivers.

2209

RORKE LAKE AREA M.2005



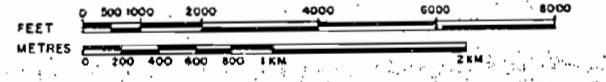
LEGEND

- HIGHWAY AND ROUTE No.
- OTHER ROADS
- TRAILS
- SURVEYED LINES: TOWNSHIPS, BASE LINES, ETC.
- LOTS, MINING CLAIMS, PARCELS, ETC.
- UNSURVEYED LINES: LOT LINES
- PARCEL BOUNDARY
- MINING CLAIMS ETC.
- RAILWAY AND RIGHT OF WAY
- UTILITY LINES
- NON-PERENNIAL STREAM
- FLOODING OR FLOODING RIGHTS SUBDIVISION
- ORIGINAL SHORELINE
- MARSH OR MUSKEG
- MINES

DISPOSITION OF CROWN LANDS

TYPE OF DOCUMENT	SYMBOL
PATENT, SURFACE & MINING RIGHTS	
SURFACE RIGHTS ONLY	
MINING RIGHTS ONLY	
LEASE, SURFACE & MINING RIGHTS	
SURFACE RIGHTS ONLY	
MINING RIGHTS ONLY	
LICENCE OF OCCUPATION	
CROWN LAND SALE	
ORDER-IN-COUNCIL	
RESERVATION	
CANCELLED	
SAND & GRAVEL	

SCALE: 1 INCH = 40 CHAINS



ACRES	HECTARES
40	16

AREA
STULL LAKE
 DISTRICT
 KENORA (PATRICIA PORTION)
 MINING DIVISION
 RED LAKE

Ministry of Natural Resources
 Ontario Surveys and Mapping Branch

Date Apr 16, 73
 National Topographical Series
 53K7

Plan No.
M.2209

RICHARDSON ARM (STULL LAKE) AREA M.3341

[544923 B 544924 Blow-up]