1905

SUMMERS

PORT ARTHUR MINING DIVISION

DISTRICT OF THUNDER BAY

Scale:- 40 Chains = 1 Inch

NIPIGON PROVINCIAL FOREST

SANDRA

North Ast

EVA

McCOMBER

Eva Lake

Standing Stone River

Sandy Creek

Standingstone

Dillabough

Beardmore

Bamum Addition

West Beardmore

Empire

Paulinel

Princess L.

Blackwater

Reserved For Gravel

Reserved For Gravel

Road

Highway

Telephone Line right of Way

From Jackpine River to Empire Station

Northern Ont. Pipline Crown Corp. File 15 4607

L.U.P. 1164-5 (296' x 211')

L.U.P. 1163-4 HEPC (100' x 100')

T.W. 68 on TB-4884 2 ac (Rc. School)

THIS CLAIM NOT IN N.P.F.

SEE LAND R. M. 10370 OPEN FOR MIN. THIS PT. SUBJ. TO SEC. 96 HOLD ANY APPL. FOR MINISTERS APPROVAL

400 Reserve for the Dept. of Highways

1905

1880



1880



1905

SUMMERS

PORT ARTHUR MINING DIVISION
DISTRICT OF THUNDER BAY

Scale – 40 Chains = 1 Inch

NIPIGON PROVINCIAL FOREST

SANDRA

North Ast

EVA

McCOMBER

Eva Lake

Standingstone River

Sandy Creek

Standingstone

Empire River

Empire

Empire Station

Pauline

Dillabough

Beardmore

Barnum Additional

Princess L.

Black River

West Beardmore

Reserved For Gravel

Reserved For Gravel

Telephone Line & Right of Way From Jackpine Tower to Empire Station

Northern Ont. Pipline Crown Corp. File 15-4607

H.F.1 H.F.2 H.F.3 H.F.4 H.F.5 H.F.6 H.F.7

S.R.O.

Road

Highway

HIGHWAY

RAILWAY

4M. 3M. 2M. 1M.

1M. 2M. 3M. 4M. 5M

A.L. 386 A.L. 392 A.L. 393 A.L. 394 A.L. 395 A.L. 396 A.L. 397 A.L. 398 A.L. 399 A.L. 400 A.L. 401 A.L. 412

T.B. 16662 T.B. 16664 T.B. 16667 T.B. 16669 T.B. 24995 T.B. 24996 T.B. 22396 T.B. 22397 T.B. 39836 T.B. 39840 T.B. 43532 T.B. 44559 T.B. 95151 T.B. 95152 T.B. 95153 T.B. 95154 T.B. 95155 T.B. 95156 T.B. 95157 T.B. 94984 T.B. 94985 T.B. 94986 T.B. 94987 T.B. 94988 T.B. 94990 T.B. 94991 T.B. 94992 T.B. 94993 T.B. 19522 T.B. 19641 T.B. 19642 T.B. 19643 T.B. 19644 T.B. 19645 T.B. 19912 T.B. 19913 T.B. 19914 T.B. 19915 T.B. 19521 T.B. 19523 T.B. 17406 T.B. 17407 T.B. 17403 T.B. 17404 T.B. 17405 T.B. 17721 T.B. 15602 T.B. 15606 T.B. 1348 T.B. 1346 T.B. 1347 T.B. 2942 T.B. 41607 T.B. 41608 T.B. 41609 T.B. 41610 T.B. 41611 T.B. 41612 T.B. 41613 T.B. 41614 T.B. 41615 T.B. 41616 T.B. 41617 T.B. 41618 T.B. 41619 T.B. 41620 T.B. 41621 T.B. 41622 T.B. 41623 T.B. 41624 T.B. 41625 T.B. 41626 T.B. 41627 T.B. 45726 T.B. 31534 T.B. 31536 T.B. 31540 T.B. 31541 T.B. 1329 T.B. 1327 T.B. 1328 T.B. 1404. T.B. 20542. T.B. 20543 T.B. 20212 T.B. 20213 T.B. 20228 T.B. 20088 T.B. 20457 T.B. 20486 T.B. 21048. T.B. 27313 T.B. 19846 T.B. 19832 T.B. 19833 T.B. 19834 T.B. 19835 T.B. 19836 T.B. 19837 T.B. 19843 T.B. 19844 T.B. 19845 T.B. 11612 T.B. 11617 T.B. 11618 T.B. 11380 T.B. 4817 T.B. 4816. T.B. 4815 T.B. 4814 T.B. 4813 T.B. 4812 T.B. 12626 A T.B. 12627 C T.B. 5003 T.B. 4830 T.B. 4805 T.B. 4804 T.B. 4803 T.B. 4834 T.B. 4831 T.B. 11818 T.B. 11819. T.B. 17394 T.B. 29018 T.B. 37782 T.B. 18337 T.B. 20532 T.B. 29019 T.B. 20534 T.B. 20536 T.B. 20537 T.B. 20535 T.B. 10339 T.B. 21606 A T.B. 10374 T.B. 4841. T.B. 4842 T.B. 13638 T.B. 4926 T.B. 10378 T.B. 10380 T.B. 10379 T.B. 5059 T.B. 5060 T.B. 5061 T.B. 4881 T.B. 4882 T.B. 5009 T.B. 5008 T.B. 5006 T.B. 5007 T.B. 5010 T.B. 5011 T.B. 5012 T.B. 5013 T.B. 5014 T.B. 5015 T.B. 5016 T.B. 5017 T.B. 5018 T.B. 5019 T.B. 5020 T.B. 5021 T.B. 5022 T.B. 5023 T.B. 5024 T.B. 5025 T.B. 5026 T.B. 5027 T.B. 5028 T.B. 5029 T.B. 5030 T.B. 5031 T.B. 5032 T.B. 5033 T.B. 5034 T.B. 5035 T.B. 5036 T.B. 5037 T.B. 5038 T.B. 5039 T.B. 5040 T.B. 5041 T.B. 5042 T.B. 5043 T.B. 5044 T.B. 5045 T.B. 5046 T.B. 5047 T.B. 5048 T.B. 5049 T.B. 5050 T.B. 5051 T.B. 5052 T.B. 5053 T.B. 5054 T.B. 5055 T.B. 5056 T.B. 5057 T.B. 5058 T.B. 5059 T.B. 5060 T.B. 5061 T.B. 5062 T.B. 5063 T.B. 5064 T.B. 5065 T.B. 5066 T.B. 5067 T.B. 5068 T.B. 5069 T.B. 5070 T.B. 5071 T.B. 5072 T.B. 5073 T.B. 5074 T.B. 5075 T.B. 5076 T.B. 5077 T.B. 5078 T.B. 5079 T.B. 5080 T.B. 5081 T.B. 5082 T.B. 5083 T.B. 5084 T.B. 5085 T.B. 5086 T.B. 5087 T.B. 5088 T.B. 5089 T.B. 5090 T.B. 5091 T.B. 5092 T.B. 5093 T.B. 5094 T.B. 5095 T.B. 5096 T.B. 5097 T.B. 5098 T.B. 5099 T.B. 5100 T.B. 5101 T.B. 5102 T.B. 5103 T.B. 5104 T.B. 5105 T.B. 5106 T.B. 5107 T.B. 5108 T.B. 5109 T.B. 5110 T.B. 5111 T.B. 5112 T.B. 5113 T.B. 5114 T.B. 5115 T.B. 5116 T.B. 5117 T.B. 5118 T.B. 5119 T.B. 5120 T.B. 5121 T.B. 5122 T.B. 5123 T.B. 5124 T.B. 5125

W.B. 7

L.U.P. 1164-5 (296' × 211')

L.U.P. 1163-4 HEPC (100' × 100')

T.W.O. 68 on T.B. 4884 2 Ac (RC School)

THIS CLAIM NOT IN N.P.F.

SEE LAND R.O.U. 10370 - OPEN FOR MRO. THIS PT. SUBJ. TO SECT. 36 HOLD ANY APPL. FOR MINISTERS APPROVAL

A 100 Reserve in the Dep[illegible]

HEPC L.O.

T.B. 4819 106908 S.R.O.

T.B. 4818 S.R.O.

1905

1905

SANDRA TWP. M-1880

McCOMBER TWP. M-1802

BEARDMORE AREA M-2498

1977

THE TOWNSHIP OF

SUMMERS

DISTRICT OF THUNDER BAY

THUNDER BAY MINING DIVISION

SCALE : 1 INCH = 20 CHAI

LEGEND

PATENTED LAND
CROWN LAND SALE
LEASES
LOCATED LAND
LICENSE OF OCCUPATION
MINING RIGHTS ONLY
SURFACE RIGHTS ONLY
ROADS
IMPROVED ROADS
KING'S HIGHWAYS
RAILWAYS
POWER LINES
MARSH OR MUSKEG
MINES
CANCELLED
PATENTED S.R.O.

NOTES

400' Surface Rights Reservation along 1 shores of all lakes and rivers

Township of Summers lies within Beardmore Improvement District.

For status of subdivisions please contact Ministry of Natural Resources

SAND & GRAVEL

MTC Gravel Pit 916
MTC Gravel Pit 20-1
MTC " " 647
" " " 1199
Gravel File 59506

RESERVES

withdrawn from staking File 592
withdrawn from staking Sect. 42(R.S.O of the Mining Act File. 59405

NIPIGON DIST OCT. 5/77

PLAN No. M-1905

ONTARIO
MINISTRY OF NATURAL RESOURC
SURVEYS AND MAPPING BRANCH

SANDRA TWP. M-1880

EVA TWP. M.1702 & M.1784

McCOMBER TWP. M-1802

BEARDMORE AREA M-2498

THE TOWNSHIP OF

SUMMERS

DISTRICT OF THUNDER BAY

THUNDER BAY MINING DIVISION

SCALE - 1 INCH = 20 CHAINS

LEGEND

PATENTED LAND	P
CROWN LAND SALE	CLS
LEASES	L
LOCATED LAND	LOC
LICENSE OF OCCUPATION	L.O.
MINING RIGHTS ONLY	MRO
SURFACE RIGHTS ONLY	SRO
ROADS	
IMPROVED ROADS	
KING'S HIGHWAYS	
RAILWAYS	
POWER LINES	
MARSH OR MUSKEG	
MINES	
CANCELLED	C
PATENTED SRO	P SRO

NOTES

400' Surface Rights Reservation along the shores of all lakes and rivers

Township of Summers lies within Beardmore [illegible]

For status of subdivisions please contact Ministry of Natural Resources

SAND & GRAVEL

MTC Gravel Pit 926

MTC Gravel Pit 201

[illegible] 647 FILE 59506

[illegible] 1149

Gravel Pit 59506

RESERVES

withdrawn from staking File 59262

withdrawn from staking Sect 42(14.5.0.60) of the Mining Act File 59409

NIPIGON DIST. MAY 30/79

PLAN No. M-1905

ONTARIO
MINISTRY OF NATURAL RESOURCES
SURVEYS AND MAPPING BRANCH

SANDRA TWP. G-167

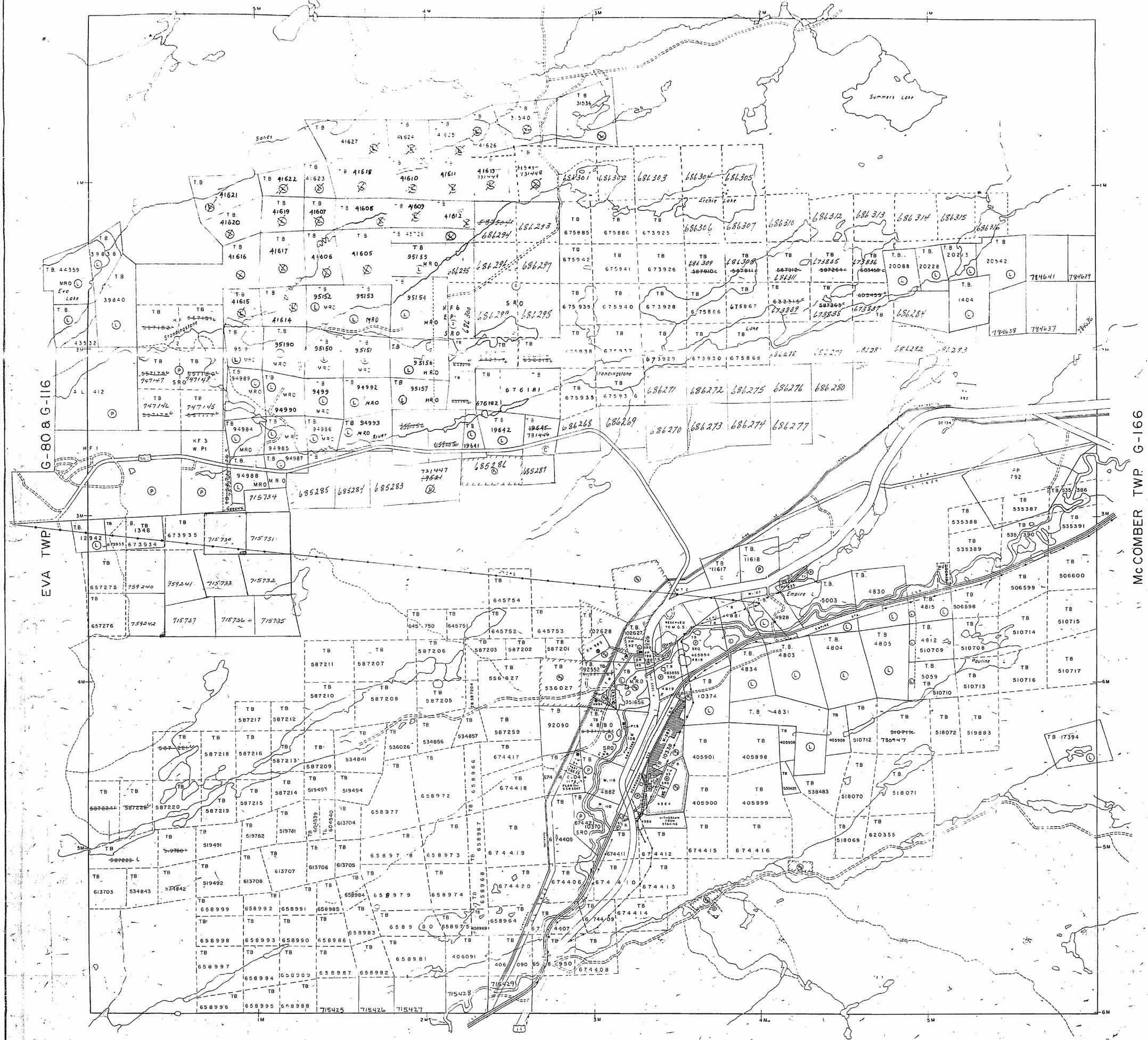

AREAS WITHDRAWN FROM DISPOSITION

M.R.O. MINING RIGHTS ONLY
S.R.O. SURFACE RIGHTS ONLY
M.+S. MINING AND SURFACE RIGHTS

Description	Order No.	Date	Disposition	File
(1) Withdrawn from staking		4-170	Petrol Yard	59262
(2) Withdrawn from staking Sect 42 (RSO 1601 of the Mining Act				59409
(3) Withdrawn from staking				

(4) Surface Rights only withdrawn from staking order W-TB-36/93 NWR 93/05/27 to accommodate a drill core storage facility for MNDM.

NOTICE:
The information that appears on this map has been compiled from various sources and accuracy is not guaranteed. Those wishing to stake MINING CLAIMS should consult with the MINING RECORDER, Ministry of Northern Development and Mines, for additional information on the status of the lands shown hereon.

SANDRA TOWNSHIP

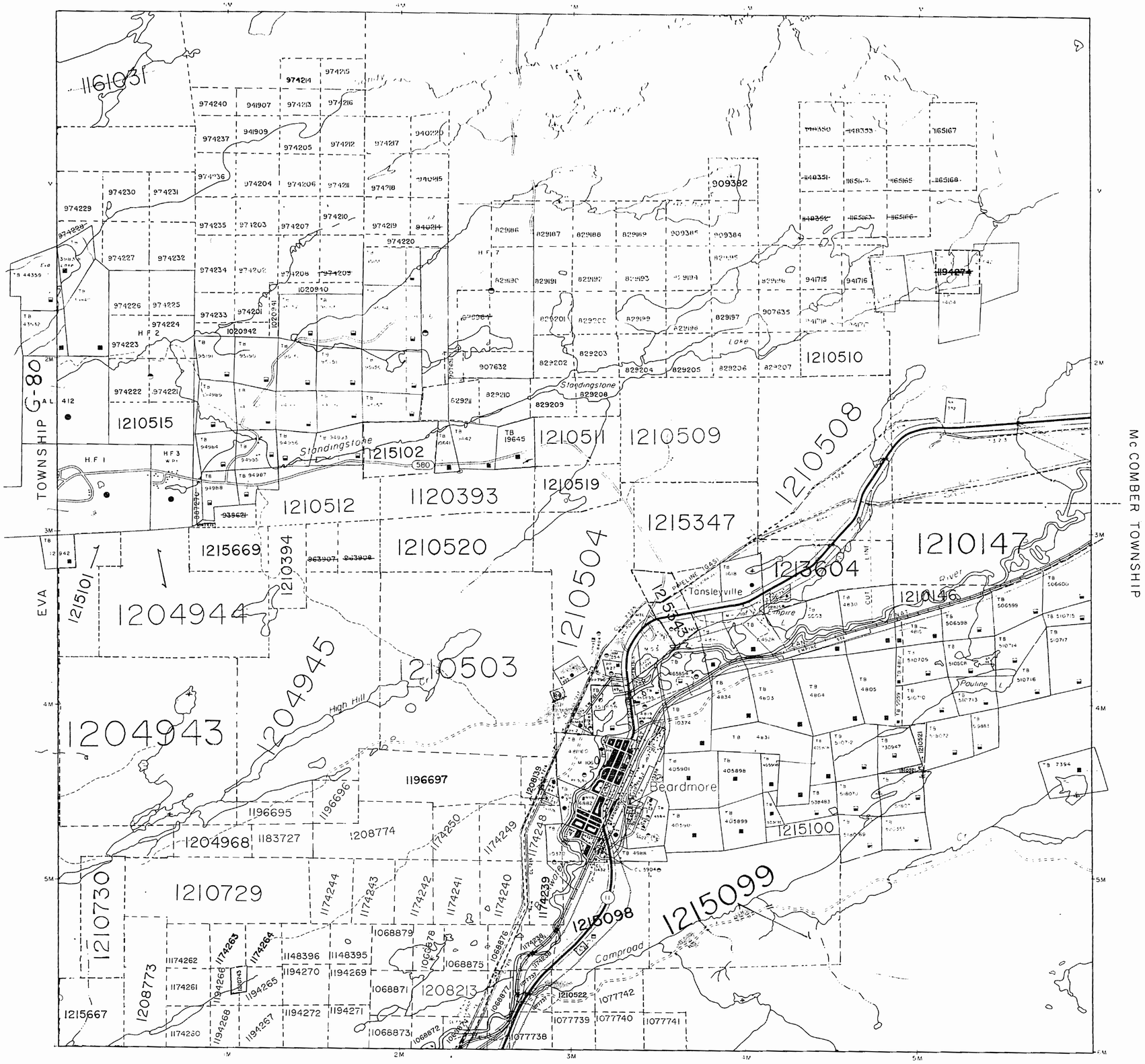

BEARDMORE AREA

LEGEND

DISPOSITION OF CROWN LANDS

TYPE OF DOCUMENT	SYMBOL
[illegible]	●
[illegible]	▲
[illegible]	◡
[illegible]	■
[illegible]	▬
[illegible]	▼
[illegible]	◯
[illegible]	◯
[illegible]	◯
[illegible]	◯
[illegible]	◯

LAND USE PERMITS FOR COMMERCIAL TOURISM, OUTPOST CAMPS

SCALE 1:20 000

THE SURFACE RIGHTS LYING WITHIN 40.25 M. OF THE CENTRE-LINE OF THE TRANS-CANADA PIPELINE RIGHT-OF-WAY ARE WITHDRAWN FROM STAKING OUT, PROSPECTING, SALE OR LEASE BY ORDER WO1/91/ONT. DATED SEPT. 20, 1991. SECTION 112 OF THE NATIONAL ENERGY ACT APPLIES TO THIS AREA.

DATE OF ISSUE
SEP 11 1997
FEDERAL PROFESSIONAL OFFICE - BUREAU

TOWNSHIP
SUMMERS

M N R ADMINISTRATIVE DISTRICT
NIPIGON
MINING DIVISION
THUNDER BAY
LAND TITLES / REGISTRY DIVISION
THUNDER BAY

Ministry of Natural Resources
Ministry of Northern Development and Mines
Ontario

Date SEPTEMBER, 1986
In Service Dec. 22/84.
Number G-165

1905

SUMMERS

NIPIGON PROVINCIAL FOREST
DISTRICT OF THUNDER BAY

Scale:—40 Chains = 1 Inch

SANDRA

EVA

Mc COMBER

Eva Lake

Sandy Creek

Standingstone River

Standingstone Lake

Empire

Empire

Pauline

Dillabough

Beardmore

Burnum Addition

Princess

Blackwater River

West Beardmore

Power Transmission Line and right of way

T.E. - R. of W. H.C.R. 1/11/43

L.U.P. 1944 81-127

T.B. 204

Parcels Marked (P) Under Patent
Parcels Marked (L) Under Lease
Parcels Marked L.O. License of Occupation
Parcels Marked C. Surveyed Claims - Cancelled.

DEPARTMENT OF MINES
PROVINCIAL GOVERNMENT
TORONTO, ONTARIO
23 NOVEMBER 1920

1905

SUMMERS

NIPIGON PROVINCIAL FOREST
DISTRICT OF THUNDER BAY

Scale:—40 Chains = 1 Inch

SANDRA

North Asl.

EVA

McCOMBER

Eva Lake

Standingstone Creek

Standingstone Lake

Standingstone River

Empire River

Empire

Empire

Partinel

Dillabough

Beardmore

Barnum Addition

Princess

Blatchwater

West Beardmore

Power-Transmission Line and right of way

Telephone right of way from Jackpine Tower to Empire Station

OFB Reserve Jackpine Tower

HF 1 HF 2 HF 3 HF 4 HF 5 HF 6 HF 7

1949

TB-204

RECEIVED MAY 11 1949 MINING DIVISION

RECEIVED MAY 1 1905 MINING DIVISION

1905

PORT ARTHUR RECEIVED FEB 2[illegible] MINING DIVI[illegible]

PLAN OF SUMMERS T'WP.

NIPIGON PROVINCIAL FOREST RESERVE.

PORT ARTHUR MINING DIVISION.

DISTRICT OF THUNDER BAY.

—Scale 40 chains to an inch.—

SANDRA T'WP.

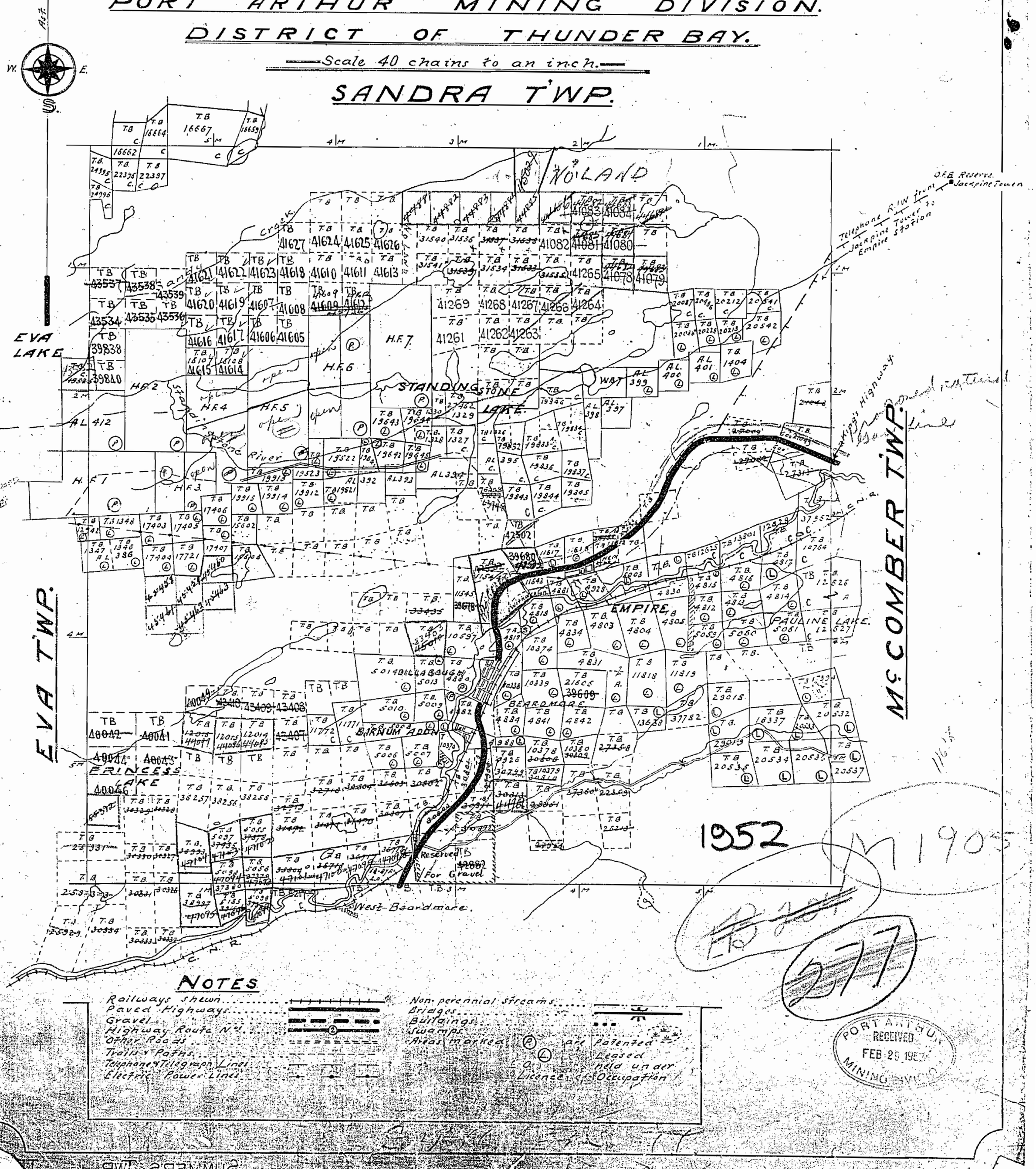

NOTES

Railways shewn		Non-perennial streams	
Paved Highways		Bridges	
Gravel "		Buildings	
Highway Route No.	(2)	Swamps	
Other Roads		Areas marked (P) are	Patented
Trails + Paths		(L) "	Leased
Telephone + Telegraph Lines		L.O. "	held under Licence of Occupation
Electric Power Lines			

1952

M 1905

PORT ARTHUR RECEIVED FEB 20 1952 MINING DIVISION

1905

SUMMERS

PORT ARTHUR MINING DIVISION
DISTRICT OF THUNDER BAY

Scale:- 40 Chains = 1 Inch

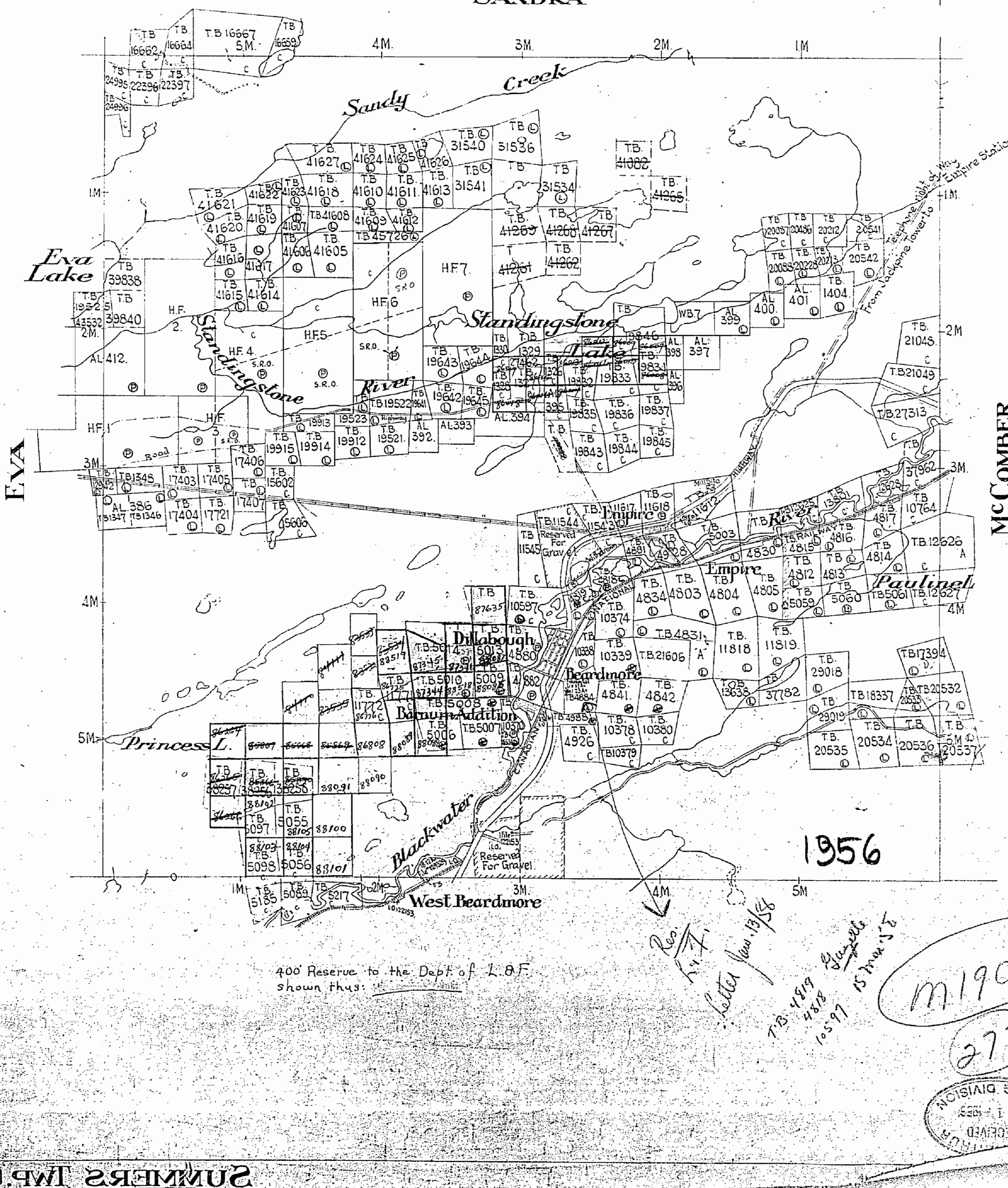
SANDRA
North Ast
4M.
3M.
2M.
1M
Sandy Creek
T.B 16667
S.M.
T.B 16662
T.B 16664
T.B 16659
T.B 24995
T.B 22396
T.B 22397
T.B 24996
T.B 31540
T.B 31536
T.B 41627
T.B 41624
T.B 41625
T.B 41626
T.B 41622
T.B 41623
T.B 41618
T.B 41610
T.B 41611
T.B 41613
T.B 31541
T.B 41621
T.B 41620
T.B 41619
T.B 41607
T.B 41608
T.B 41609
T.B 41612
T.B 457264
T.B 41606
T.B 41605
T.B 41616
T.B 41617
T.B 41615
T.B 41614
T.B 41082
T.B 41265
T.B 31534
T.B 41269
T.B 41268
T.B 41267
T.B 41261
T.B 41262
Eva Lake
T.B 39838
T.B 19525
T.B 39840
143532
2M.
AL 412.
H.F. 2.
H.F. 4
H.F.5
H.F.6
H.F.7.
S.R.O.
Standingstone River
T.B 19643
T.B 19644A
T.B 19642
T.B 19645
T.B 19522
T.B 19641
T.B 19913
19523
T.B 19915
T.B 19914
T.B 19912
T.B 19521.
AL 392.
AL 393
AL 394
H.F. 1
H.F. 3
Road
3M.
T.B 1348
T.B 17403
T.B 17405
T.B 17406
T.B 15602
T.B 17407
T.B 15606
AL 386
T.B 1347
T.B 1346
T.B 17404
T.B 17721
EVA
T.B 27462
T.B 1329
T.B 1326
T.B 1327
T.B 1328
T.B 19832
T.B 19833
T.B 9834
T.B 9846
AL 398
AL 397
AL 396
AL 395
T.B 19835
T.B 19836
T.B 19837
T.B 19843
T.B 19844
T.B 19845
WB 7
AL 399
AL 400
AL 401
T.B 1404
T.B 20057
T.B 20486
T.B 20212
T.B 20541
T.B 20058
T.B 20228
T.B 20213
T.B 20542
Telephone right of Way Empire Station
From Jackpine Tower to
T.B 21048
T.B 21049
T.B 27313
T.B 37962
T.B 12628
T.B 10764
T.B 4817
T.B 4816
T.B 4815
T.B 4814
T.B 12626 A
T.B 12627
T.B 5061
T.B 5060
T.B 5059
T.B 4812
T.B 4813
Paulinet
Empire River
Empire
T.B 11617
T.B 11618
T.B 11544
T.B 11543
T.B 11545
Reserved For Gravel
T.B 5003
T.B 4881
T.B 4928
T.B 4830
T.B 4834
T.B 4803
T.B 4804
T.B 4805
T.B 4831
T.B 10374
T.B 10338
T.B 10339
T.B 21606
T.B 11818
T.B 11819
T.B 29018
T.B 29019
T.B 17394
T.B 18337
T.B 20532
T.B 20533
T.B 20535
T.B 20534
T.B 20536
T.B 20537
T.B 13638
T.B 37782
Beardmore
T.B 4884
T.B 4841.
T.B 4842.
T.B 4926
T.B 10378
T.B 10380
T.B 10379
T.B 4988
T.B 4882
T.B 4880
T.B 5013
T.B 5014
T.B 5010
T.B 5009
T.B 5008
T.B 5007
T.B 5006
T.B 11772
Barnum Addition
Dillabough
T.B 87635
T.B 10597
T.B 87519
T.B 87345
T.B 87344
T.B 87725
T.B 87726
T.B 87727
T.B 87728
T.B 87729
T.B 87730
T.B 87731
T.B 87732
T.B 87733
T.B 87734
T.B 87735
T.B 87736
T.B 87737
T.B 87738
T.B 87739
T.B 87740
T.B 87741
T.B 87742
T.B 87743
T.B 87744
T.B

1905

SUMMERS

PORT ARTHUR MINING DIVISION

DISTRICT OF THUNDER BAY

NIPIGON PROVINCIAL FOREST

Scale:- 40 Chains = 1 Inch

SANDRA

North Ast

EVA

McCOMBER

Eva Lake

Standingstone River

Sandy Creek

Empire

Empire River

Paulinel

Dillabough

Beardmore

Princess L

West Beardmore

Empire Station

Telephone right of Way From Jackpine Tower to

Road

Railway

Reserved For Gravel

H.F.1 H.F.2 H.F.5 H.F.6 H.F.7

1M 2M 3M 4M 5M

400 Reserve to the Dept of L & F shown thus

1958

1884 - Ltr L & F. Letter Jan 13/58

T.B. 4819 - Gazette, Mar 15/58 (Oper.

4518 - "

10597 - "

FORT ARTHUR RECEIVED MAY 16 1958 MINING DIVISION

(1905)

1905

SUMMERS

N. P. F.

PORT ARTHUR MINING DIVISION
DISTRICT OF THUNDER BAY

Scale:– 40 Chains = 1 Inch

North Ast.

SANDRA

EVA

McCOMBER

Saudy Creek

Eva Lake

Standingstone River

Standingstone L.

Dillabough

Beardmore

Empire

Paulinel

Princess L.

Buck Lk.

West Beardmore

Barnum Addition

Reserved For Gravel

Empire Station

From Lochalsh

Northern Ont. Pipline Trans Corp File 154607

Highway

Road

H.F. 1 H.F. 2 H.F. 3 H.F. 4 H.F. 5 H.F. 6 H.F. 7

1M 2M 3M 4M 5M

L.U.P. 1164-5 (246 & 311)

L.U.P. 1163-4 HEPC (100 x 100')

T.W. 68 on TB 4884 Rec (R.C. Sched)

400' Reserve to the Dept of L.& F. shown thus: L

This claim NOT IN N.P.F. See Land Roll

1037 open for M.R.O.

Pt. Sub! Sec. 36. Holiday app! Ministers approval

1960

1905

1905

SUMMERS

PORT ARTHUR MINING DIVISION

DISTRICT OF THUNDER BAY

Nipigon Provincial Forest

Scale:- 40 Chains = 1 Inch

North Ast

SANDRA

EVA

McCOMBER

Eva Lake

Standingstone River

Standingstone

Sandy Creek

Empire River

Empire

Pauline

Dillabough

Beardmore

Princess L.

Blackwater

Barnum Addition

West Beardmore

Proposed Moose Mountain Ski Resort. Lot 7 PP 742

Reserved For Gravel

Reserved For Gravel

400' Reserve to the Dept of L & F shown thus

1963

1905

SUMMERS TWP M 1905

1905

SUMMERS

PORT ARTHUR MINING DIVISION
DISTRICT OF THUNDER BAY

Scale – 40 Chains = 1 Inch

North Ast

SANDRA

EVA

McCOMBER

Eva Lake

Sandy Creek

Standingstone Creek

Empire

Empire Station

Dillabough

Beardmore

Barnum Addition

Princess

West Beardmore

Blackwater River

Pauline

Reserved For Gravel

Reserved For Gravel

Road

Highway

Telephone right of way from Jackpine-Lower to

Northern Ont. Pipeline Trans Corp. File 15 4607

PROPOSED moose inquiry SKI RESORT L+F PP792

400' Reserve to the Dep. of T. & C. shown thus

4988 } Withdrawal Land Res.
10338 }

1964

SUMMERS TWP M 1915

1905

SANDRA TWP. M-1880

THE TOWNSHIP OF

SUMMERS

DISTRICT OF THUNDER BAY

PORT ARTHUR MINING DIVISION

SCALE : 1 INCH = 20 CHAINS

LEGEND

PATENTED LAND	(P)
CROWN LAND SALE	C.S
LEASES	(L)
LOCATED LAND	Loc
LICENSE OF OCCUPATION	L.O.
MINING RIGHTS ONLY	M.R.O.
SURFACE RIGHTS ONLY	S.R.O.
ROADS	
IMPROVED ROADS	
KING'S HIGHWAYS	
RAILWAYS	
POWER LINES	
MARSH OR MUSKEG	
MINES	
CANCELLED	C.

NOTES

400' Surface Rights Reservation around all lakes and rivers.

Township of Summers lies within Beardmore Improvement District.

For status of subdivisions please contact Dept. of Lands & Forests.

EVA TWP. M-1708

McCOMBER TWP. M-1802

BEARDMORE AREA M-2498

PORT ARTHUR RECEIVED APR 18 1966 MINING DIVISION

1966

PLAN No. M-1905

DEPARTMENT OF MINES -ONTARIO-

1905

SANDRA TWP. M-1880

EVA TWP. M-1708

McCOMBER TWP. M-1802

BEARDMORE AREA M-2498

1969

THE TOWNSHIP OF SUMMERS

DISTRICT OF THUNDER BAY

PORT ARTHUR MINING DIVISION

SCALE : 1 INCH = 20 CHAINS

LEGEND

PATENTED LAND	(P)
CROWN LAND SALE	C.S
LEASES	(L)
LOCATED LAND	Loc.
LICENSE OF OCCUPATION	L.O.
MINING RIGHTS ONLY	M.R.O.
SURFACE RIGHTS ONLY	S.R.O.
ROADS	
IMPROVED ROADS	
KING'S HIGHWAYS	
RAILWAYS	
POWER LINES	
MARSH OR MUSKEG	
MINES	
CANCELLED	C.

NOTES

400' Surface Rights Reservation around all lakes and rivers.

Township of Summers lies within Beardmore Improvement District.

For status of subdivisions please contact Dept. of Lands & Forests.

PLAN No. M-1905

DEPARTMENT OF MINES
- ONTARIO -

1905

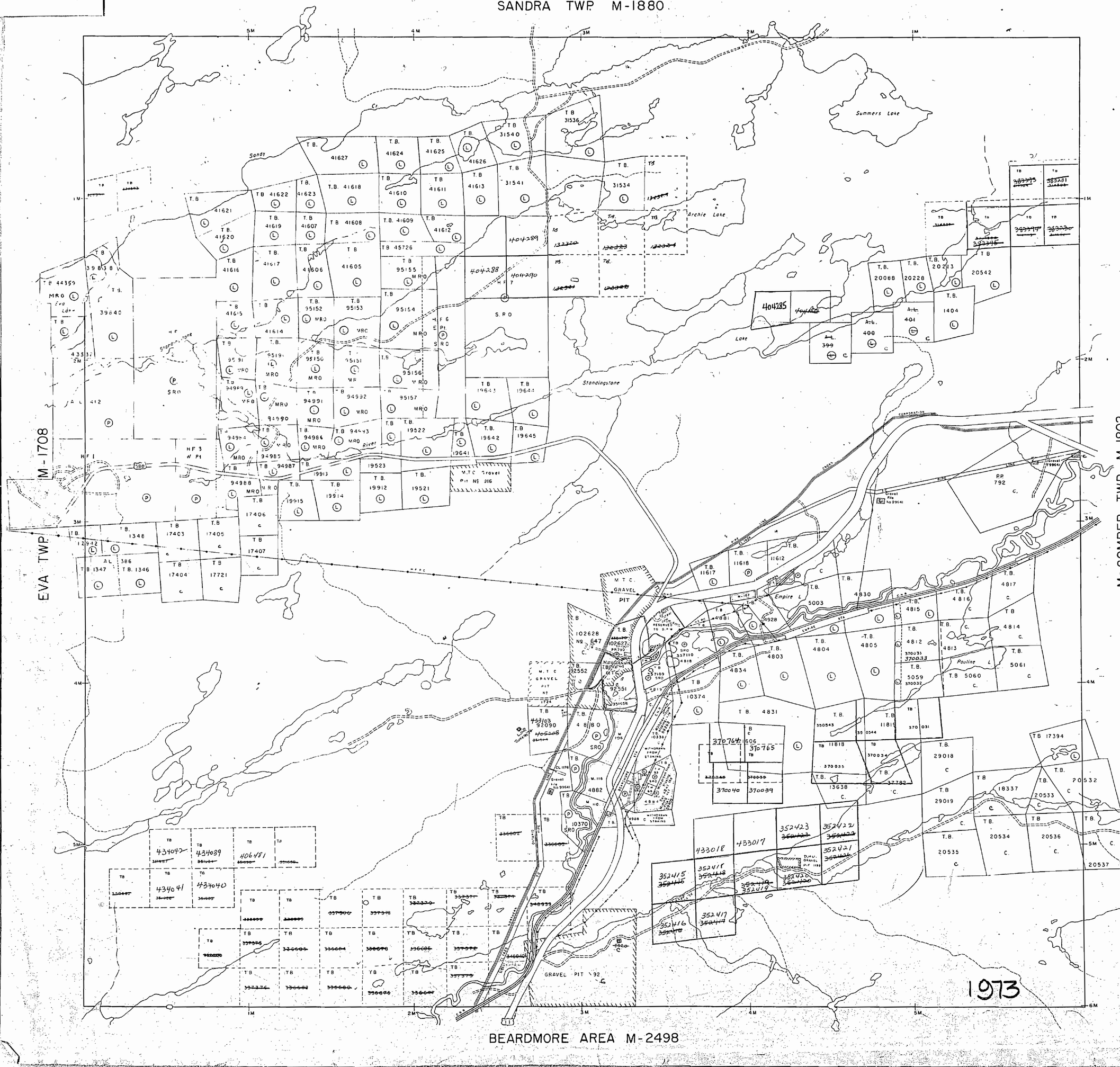

THE TOWNSHIP OF

SUMMERS

DISTRICT OF THUNDER BAY

THUNDER BAY MINING DIVISION

SCALE : 1 INCH = 20 CHAINS

LEGEND

PATENTED LAND	P
CROWN LAND SALE	CS
LEASES	
LOCATED LAND	LOC
LICENSE OF OCCUPATION	LO
MINING RIGHTS ONLY	MRO
SURFACE RIGHTS ONLY	SRO
ROADS	
IMPROVED ROADS	
KING'S HIGHWAYS	
RAILWAYS	
POWER LINES	
MARSH OR MUSKEG	
MINES	
CANCELLED	C

NOTES

400' Surface Rights Reservation around all lakes and rivers.

Township of Summers lies within Beardmore Improvement District.

For status of subdivisions please contact Dept. of Lands & Forests

PLAN No. M-1905

ONTARIO

MINISTRY OF NATURAL RESOURCES

SURVEYS AND MAPPING BRANCH

1905

SANDRA TWP. M-1880

EVA TWP. M.1702 & M.1784

Mc COMBER TWP. M-1802

BEARDMORE AREA M-2498

THE TOWNSHIP OF

SUMMERS

DISTRICT OF THUNDER BAY

THUNDER BAY MINING DIVISION

SCALE : 1 INCH = 20 CHAINS

LEGEND

PATENTED LAND	(P)
CROWN LAND SALE	C.S.
LEASES	(L)
LOCATED LAND	Loc.
LICENSE OF OCCUPATION	L.O.
MINING RIGHTS ONLY	M.R.O.
SURFACE RIGHTS ONLY	S.R.O.
ROADS	
IMPROVED ROADS	
KING'S HIGHWAYS	
RAILWAYS	
POWER LINES	
MARSH OR MUSKEG	
MINES	
CANCELLED	C.
PATENTED S.R.O.	

NOTES

400' Surface Rights Reservation along the shores of all lakes and rivers

Township of Summers lies within Beardmore Improvement District.

For status of subdivisions please contact Ministry of Natural Resources

SAND & GRAVEL

- MTC Gravel Pit 916
- Gravel Pit 647
- MTC Gravel Pit 1721
- " " " 647
- " " " 1199

RESERVES

- withdrawn from staking Plan S.S.262
- withdrawn from staking Sect. 42(R.S.O.'60) of the Mining Act File 49406

DATE OF ISSUE JUN 11 1975

1975

NIP

PLAN No. M-1905

ONTARIO
MINISTRY OF NATURAL RESOURCES
SURVEYS AND MAPPING BRANCH

SANDRA TWP. M-1880

EVA TWP. M.1702 & M.1784

McCOMBER TWP. M-1802

BEARDMORE AREA M-2498

THE TOWNSHIP OF SUMMERS

DISTRICT OF THUNDER BAY

THUNDER BAY MINING DIVISION

SCALE : 1 INCH = 20 CHAINS

LEGEND

PATENTED LAND	• or (P)
CROWN LAND SALE	CS
LEASES	(L)
LOCATED LAND	Loc
LICENSE OF OCCUPATION	L O
MINING RIGHTS ONLY	M R O
SURFACE RIGHTS ONLY	S R O
ROADS	
IMPROVED ROADS	
KING'S HIGHWAYS	
RAILWAYS	
POWER LINES	
MARSH OR MUSKEG	
MINES	
CANCELLED	C
PATENTED S R O	

NOTES

400' Surface Rights Reservation along the shores of all lakes and rivers

Township of Summers lies within Beardmore Improvement District

For status of subdivisions please contact Ministry of Natural Resources

SAND & GRAVEL

(1) MTC Gravel Pit 916

(2) MTC Gravel Pit 20-1

(3) " " " 647 FILE 59505

(4) " " " 1199

(5) Gravel File 59506

RESERVES

(1) withdrawn from staking File 59262

(2) withdrawn from staking Sect 42(18.5.0.'60) of the Mining Act File. 59409

(3) withdrawn from staking

MINING DIVISION
RECEIVED
NOV 5 1980
AM 7 8 9 10 11 12 P 1 2 3 4 5 6
P.M.

G.165

JUNE 5/80 NIPIGON DIST.

PLAN No. M-1905

ONTARIO
MINISTRY OF NATURAL RESOURCES
SURVEYS AND MAPPING BRANCH

AREAS WITHDRAWN FROM DISPOSITION

M.R.O. – MINING RIGHTS ONLY
S.R.O. – SURFACE RIGHTS ONLY
M. & S. – MINING AND SURFACE RIGHTS

Description	Order No.	Date	Disposition	File
(1) Withdrawn from staking				950(2)
(2) Withdrawn from staking (see also (3)) at the Minister's discretion				950(3)
(3) Withdrawn from staking				
(4) Withdrawn from staking (see also (5))				
(5) Withdrawn from staking				
(6) SEC.35(1) MINING ACT R.S.O. 1980 APPLICATION TO M.N.R. FOR HYDRO TOWER SITE				

SANDRA TOWNSHIP G 167

PROPOSED HYDRO LINE: FEB-/90

POPLAR POINT TOWNSHIP G 116

EVA TOWNSHIP

McCOMBER TOWNSHIP G-166

Sandy Lake

Standingstone Lake

Standingstone Creek

Jackfish Bay

Jackfish Creek

Jackfish Hill Cr.

Blackwater Creek

Caseyville

Empire

Bearamore

Camproad

Trans Canada Pipeline (GAS)

H.F. 1
H.F. 2
H.F. 3
H.F. 7

BEARDMORE AREA G-7

LEGEND

- HIGHWAY AND ROUTE No.
- OTHER ROADS
- TRAILS
- SURVEYED LINES:
  - TOWNSHIP, BASE LINES ETC.
  - LOTS, MINING CLAIMS, PARCELS ETC.
- UNSURVEYED LINES:
  - LOT LINE
  - PARCEL BOUNDARY
  - MINING CLAIMS ETC.
- RAILWAY AND RIGHT OF WAY
- UTILITY LINES
- NON-PERENNIAL STREAM
- FLOODING OR ERODING RIGHTS
- SUBDIVISION OR COMPOSITE PLAN
- RESERVATIONS
- ORIGINAL SHORELINE
- MARSH OR MUSKEG
- MINES
- TRAVERSE MONUMENT

DISPOSITION OF CROWN LANDS

TYPE OF DOCUMENT	SYMBOL
PATENT, SURFACE & MINING RIGHTS	●
SURFACE RIGHTS ONLY	◑
MINING RIGHTS ONLY	◐
LEASE, SURFACE & MINING RIGHTS	■
SURFACE RIGHTS ONLY	▣
MINING RIGHTS ONLY	▤
LICENCE OF OCCUPATION	▼
ORDER IN COUNCIL	OC
RESERVATION	R
SAND & GRAVEL	S

LAND USE PERMITS FOR COMMERCIAL TOURISM/OUTPOST CAMPS

NOTE: MINING RIGHTS IN PARCELS PATENTED PRIOR TO MAY 6, 1913, VESTED IN ORIGINAL PATENTEE BY THE PUBLIC LANDS ACT, R.S.O. 1970, CHAP. 380, SEC. 43, SUBSEC. 1.

500 0 1000 Metres
10 0 10 20 30 40 50 60 70 Chains
500 0 1000 2000 3000 4000 5000 Feet

SCALE 1:20 000

THE SURFACE RIGHTS LYING WITHIN 40.25 m OF THE CENTER-LINE OF THE TRANS CANADA PIPELINE RIGHT-OF-WAY ARE WITHDRAWN FROM STAKING OUT, PROSPECTING, SALE OR LEASE BY ORDER W-01/81/ONT. DATED SEPT. 20, 1991. SECTION 112 OF THE NATIONAL ENERGY ACT APPLIES TO THIS AREA

THE INFORMATION THAT APPEARS ON THIS MAP HAS BEEN COMPILED FROM VARIOUS SOURCES, AND ACCURACY IS NOT GUARANTEED. THOSE WISHING TO STAKE MINING CLAIMS SHOULD CONSULT WITH THE MINING RECORDER, MINISTRY OF NORTHERN DEVELOPMENT AND MINES, FOR ADDITIONAL INFORMATION ON THE STATUS OF THE LANDS SHOWN HEREON

TOWNSHIP

SUMMERS

M.N.R. ADMINISTRATIVE DISTRICT

NIPIGON

MINING DIVISION

THUNDER BAY

LAND TITLES / REGISTRY DIVISION

THUNDER BAY

Ontario

Ministry of Natural Resources

Ministry of Northern Development and Mines

Date: SEPTEMBER, 19[illegible]

Number: G-165

INTO SERVICE OCT 10 1992

SANDRA TWP. G-167

G-80 & G-116

EVA TWP.

Mc COMBER TWP. G-166

BEARDMORE AREA G-7

DISPOSITION OF CROWN LANDS

TYPE OF DOCUMENT	SYMBOL
PATENT, SURFACE & MINING RIGHTS	●
" , SURFACE RIGHTS ONLY	◒
" , MINING RIGHTS ONLY	○
LEASE, SURFACE & MINING RIGHTS	■
" , SURFACE RIGHTS ONLY	▭
" , MINING RIGHTS ONLY	▫
LICENCE OF OCCUPATION	▼
ORDER-IN COUNCIL	OC
RESERVATION	R
CANCELLED	⊗
SAND & GRAVEL	S

NOTE: MINING RIGHTS IN PARCELS PATENTED PRIOR TO MAY 6, 1913 VESTED IN ORIGINAL PATENTEE BY THE PUBLIC LANDS ACT, R.S.O. 1970, CHAP. 380, SEC. 47, SUBSEC. 1

LEGEND

PATENTED LAND	P
CROWN LAND SALE	CS
LEASES	L
LOCATED LAND	LOC
LICENSE OF OCCUPATION	LO
MINING RIGHTS ONLY	MRO
SURFACE RIGHTS ONLY	SRO
ROADS	
IMPROVED ROADS	
KING'S HIGHWAYS	
RAILWAYS	
POWER LINES	
MARSH OR MUSKEG	
MINES	
CANCELLED	C

NOTES

Township of Summers lies within Beardmore Improvement District.

SAND AND GRAVEL

- (S) M.T.C. Gravel Pit 916
- (S) Gravel File 59506
- (S) M.T.C. Gravel Pit 2 C-1
- (S) M.T.C. Gravel Pit 647 File 59506
- (S) M.T.C. Gravel Pit 1193
- (S) Gravel File 59506
- (Q) Quarry Permit

AREAS WITHDRAWN FROM DISPOSITION

S.R. – SURFACE RIGHTS M.R. – MINING RIGHTS

Description	Order No.	Date	Disposition	File
(S)			Withdrawn from staking	File 59262
(S)			Withdrawn from staking	Sect 42(R.S.O. '80) of the Mining Act File 59409
(S)			Withdrawn from staking	RH SURFACE RIGHTS ONLY WITHDRAWN W-06/86-TBR.

THUNDER BAY MINING DIVISION
RECEIVED
JUN 9 1986
AM 7|8|9|10|11|12|1|2|3|4|5|6 PM

SCALE: 1 INCH = 20 CHAINS.

SUMMERS

M.N.R. ADMINISTRATIVE DISTRICT
NIPIGON
MINING DIVISION
THUNDER BAY
LAND TITLES REGISTRY DIVISION
THUNDER BAY

Ministry of Natural Resources — Land Management Branch
Ontario

Date FEBRUARY 11th, 1991
Number G-165

LAST 3/84

AREAS WITHDRAWN FROM DISPOSITION

M.R.O. MINING RIGHTS ONLY
S.R.O. SURFACE RIGHTS ONLY
M.+S. MINING AND SURFACE RIGHTS

Description	Order No.	Date	Disposition	File
Withdrawn from staking				59262
Withdrawn from staking Sect. 42 (PSC 60) of the Mining Act				59409
Withdrawn from staking				

SANDRA TOWNSHIP

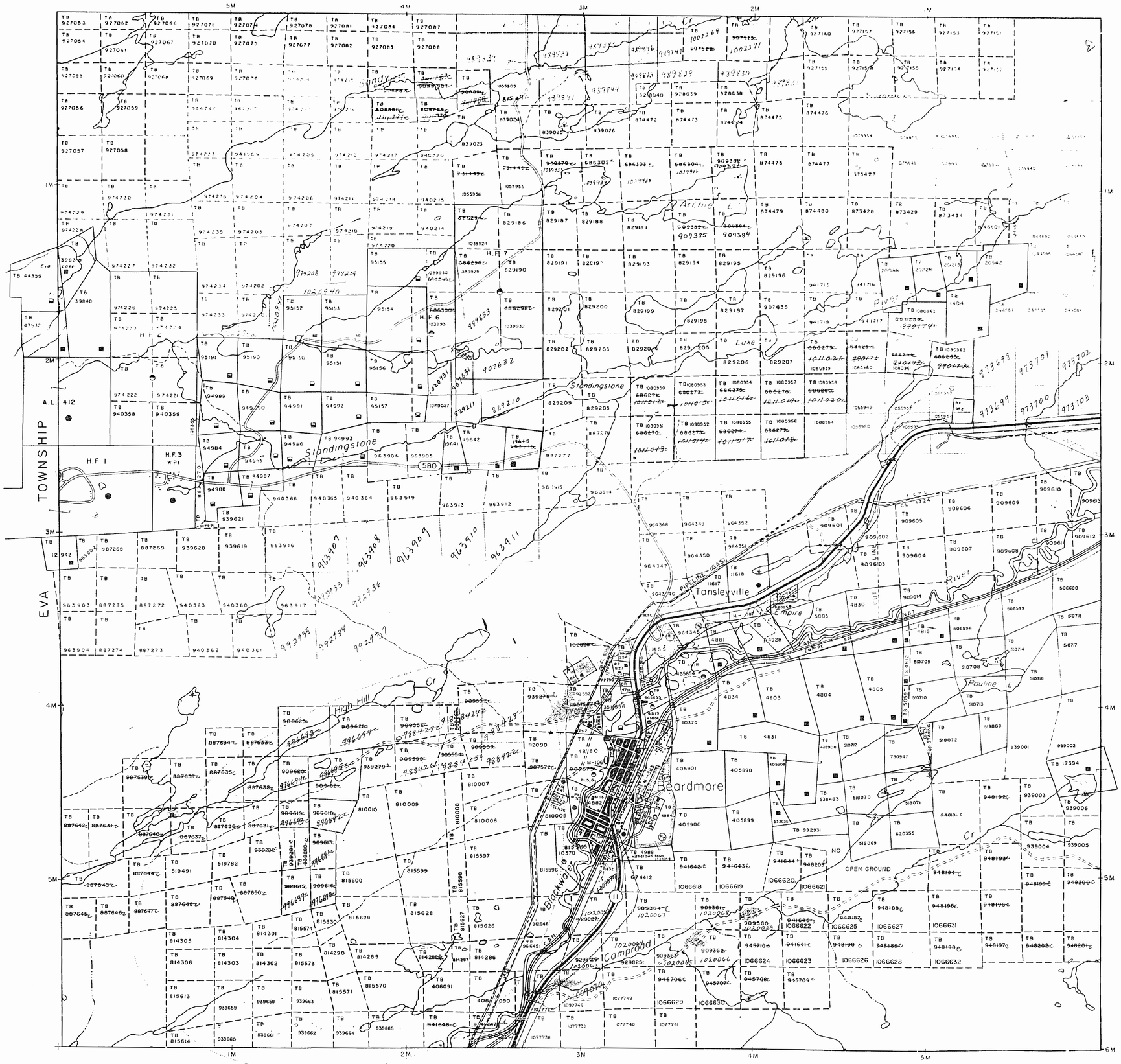

EVA TOWNSHIP

McCOMBER TOWNSHIP

BEARDMORE AREA

LEGEND

DISPOSITION OF CROWN LANDS

TYPE OF DOCUMENT	SYMBOL
PATENT, SURFACE & MINING RIGHTS	
SURFACE RIGHTS ONLY	
MINING RIGHTS ONLY	
LEASE, SURFACE & MINING RIGHTS	
SURFACE RIGHTS ONLY	
MINING RIGHTS ONLY	
LICENCE OF OCCUPATION	
ORDER-IN-COUNCIL	
RESERVATION	
CANCELLED	
SAND & GRAVEL	

NOTE: MINING RIGHTS IN PARCELS PATENTED PRIOR TO MAY 6 LANDS ACT, R.S.O. 1970, CHAP. 380, SEC. 63, SUBSEC. 1

Metres 500 0 1000 Metres
Chains 10 0 10 20 30 40 50 60 70 Chains
Feet 500 0 1000 2000 3000 4000 5000 Feet

SCALE 1:20 000

RECEIVED
SEPTEMBER 1986
'86 OCT 19 AM 10 58

TOWNSHIP

SUMMERS

M.N.R. ADMINISTRATIVE DISTRICT
NIPIGON
MINING DIVISION
THUNDER BAY
LAND TITLES / REGISTRY DIVISION
THUNDER BAY

Ontario
Ministry of Natural Resources
Ministry of Northern Development and Mines

SEPTEMBER, 1986

Number G-165

AREAS WITHDRAWN FROM DISPOSITION

M.R.O. MINING RIGHTS ONLY
S.R.O. SURFACE RIGHTS ONLY
M.+S. MINING AND SURFACE RIGHTS

Description	Order No.	Date	Disposition	File
Withdrawn from staking				59262
Withdrawn from staking Sect. 42 (R.S.C. 60) of the Mining Act				59409
Withdrawn from staking				

SANDRA TOWNSHIP

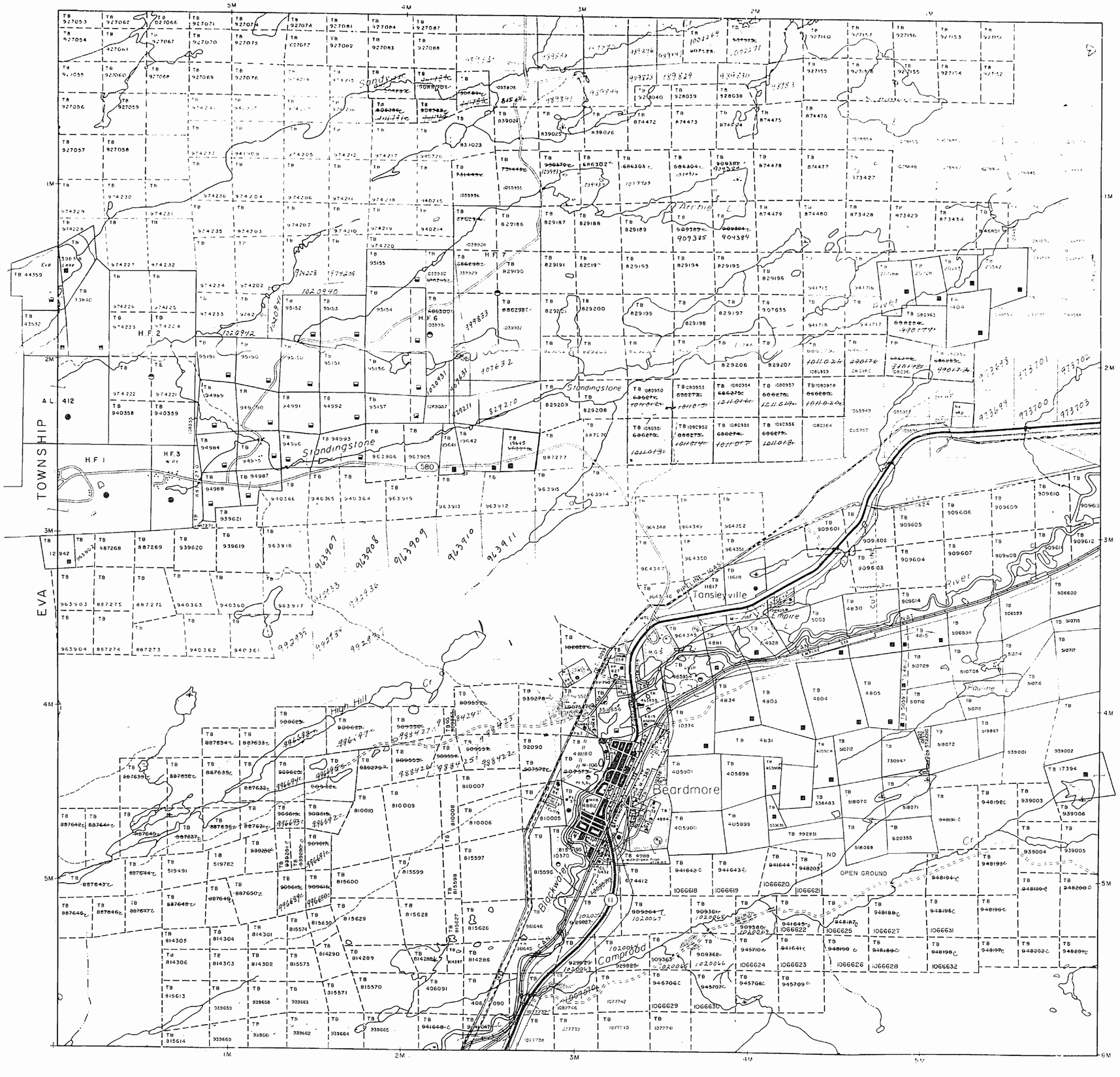

BEARDMORE AREA

LEGEND

DISPOSITION OF CROWN LANDS

TYPE OF DOCUMENT	SYMBOL
PATENT SURFACE & MINING RIGHTS	
SURFACE RIGHTS ONLY	
MINING RIGHTS ONLY	
LEASE SURFACE & MINING RIGHTS	
SURFACE RIGHTS ONLY	
MINING RIGHTS ONLY	
LICENCE OF OCCUPATION	
ORDER IN COUNCIL	OC
RESERVATION	
CANCELLED	
SAND & GRAVEL	

NOTE: MINING RIGHTS IN PARCEL PATENTED PRIOR TO MAY 6 [illegible]

SCALE 1:20 000

TOWNSHIP

SUMMERS

M.N.R. ADMINISTRATIVE DISTRICT

NIPIGON

MINING DIVISION

THUNDER BAY

LAND TITLES / REGISTRY DIVISION

THUNDER BAY

Ministry of Natural Resources
Ministry of Northern Development and Mines
Ontario

G-165

AREAS WITHDRAWN FROM DISPOSITION

M.R.O. – MINING RIGHTS ONLY
S.R.O. – SURFACE RIGHTS ONLY
M.+ S. – MINING AND SURFACE RIGHTS

Description	Order No.	Date	Disposition	File
(A1) Withdrawn from staking				59262
(A2) Withdrawn from staking Sect. 42 (R.S.O. '60) of the Mining Act				59409
(A3) Withdrawn from staking				
(A4) Surface Rights only withdrawn W-46/86				

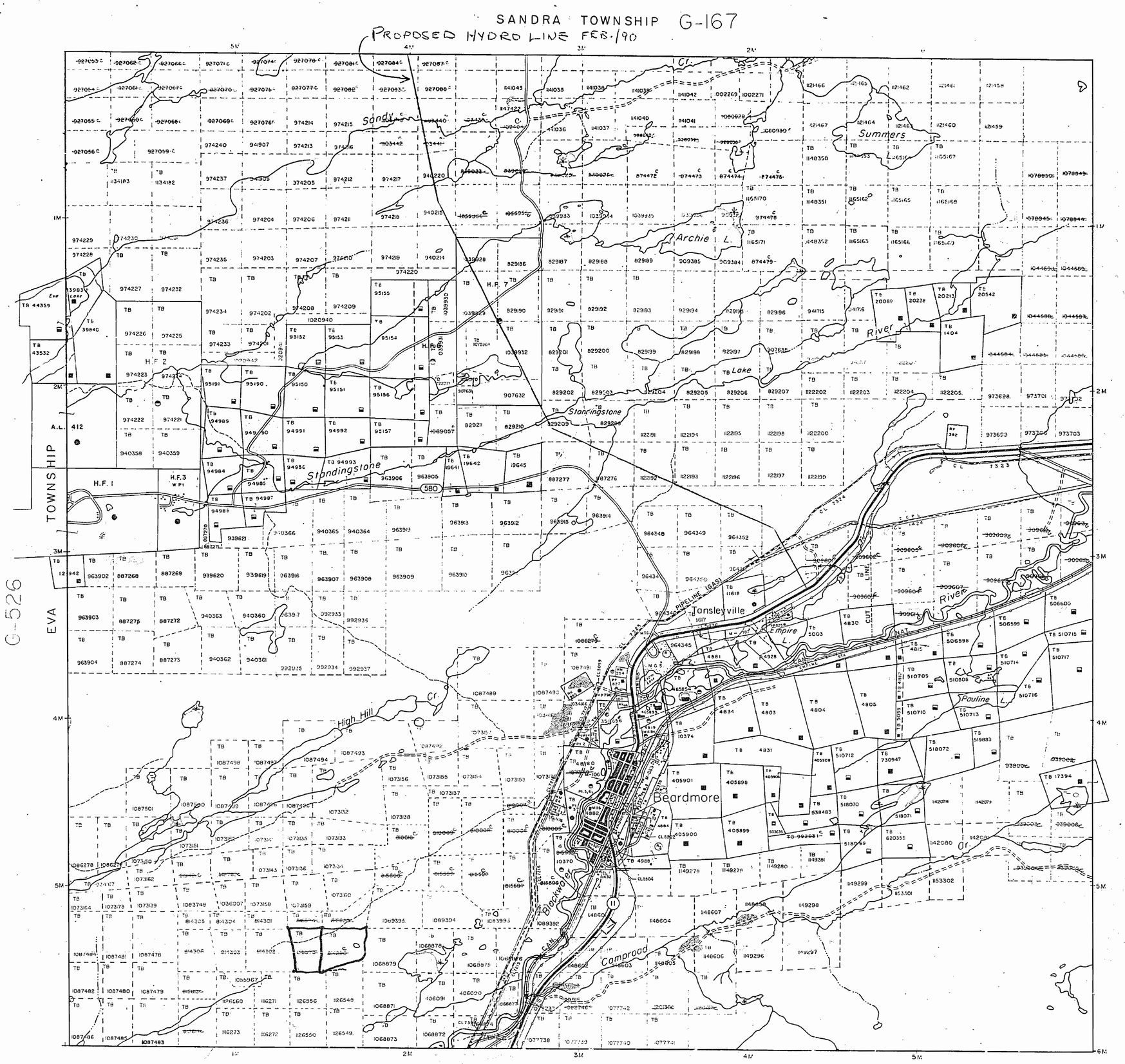

LEGEND

HIGHWAY AND ROUTE No
OTHER ROADS
TRAILS
SURVEYED LINES
TOWNSHIPS BASE LINES, ETC
LOTS MINING CLAIMS PARCELS ETC
UNSURVEYED LINES
LOT LINES
PARCEL BOUNDARY
MINING CLAIMS ETC
RAILWAY AND RIGHT OF WAY
UTILITY LINES
NON PERENNIAL STREAM
FLOODING OR FLOODING RIGHTS
SUBDIVISION OR COMPOSITE PLAN
RESERVATIONS
ORIGINAL SHORELINE
MARSH OR MUSKEG
MINES
TRAVERSE MONUMENT

DISPOSITION OF CROWN LANDS

TYPE OF DOCUMENT	SYMBOL
PATENT, SURFACE & MINING RIGHTS	●
" , SURFACE RIGHTS ONLY	◓
" , MINING RIGHTS ONLY	◒
LEASE, SURFACE & MINING RIGHTS	■
" , SURFACE RIGHTS ONLY	⬒
" , MINING RIGHTS ONLY	⬓
LICENCE OF OCCUPATION	▼
ORDER-IN-COUNCIL	OC
RESERVATION	⊙
CANCELLED	⊗
SAND & GRAVEL	⊙

NOTE: MINING RIGHTS IN PARCELS, PATENTED PRIOR TO MAY 6, 1913, VESTED IN ORIGINAL PATENTEE BY THE PUBLIC LANDS ACT, R.S.O. 1970, CHAP. 380, SEC. 63, SUBSEC. 1.

Metres 500 0 1000 Metres
Chains 10 0 10 20 30 40 50 60 70 Chains
Feet 500 0 1000 2000 3000 4000 5000 Feet

SCALE 1:20 000

THE INFORMATION THAT APPEARS ON THIS MAP HAS BEEN COMPILED FROM VARIOUS SOURCES, AND ACCURACY IS NOT GUARANTEED. THOSE WISHING TO STAKE MINING CLAIMS SHOULD CONSULT WITH THE MINING RECORDER, MINISTRY OF NORTHERN DEVELOPMENT AND MINES, FOR ADDITIONAL INFORMATION ON THE STATUS OF THE LANDS SHOWN HEREON.

TOWNSHIP
SUMMERS

M.N.R. ADMINISTRATIVE DISTRICT
NIPIGON
MINING DIVISION
THUNDER BAY
LAND TITLES / REGISTRY DIVISION
THUNDER BAY

Ontario
Ministry of Natural Resources
Ministry of Northern Development and Mines

Date SEPTEMBER, [illegible]
Number G-165
INTO SERVICE OCT.10,1989

AREAS WITHDRAWN FROM DISPOSITION

M.R.O. – MINING RIGHTS ONLY
S.R.O. – SURFACE RIGHTS ONLY
M+S – MINING AND SURFACE RIGHTS

Description	Order No.	Date	Disposition	File
(1)				59262
(2)				59463
(3)				
(4)				
(5)				

SANDRA TOWNSHIP

PROPOSED HYDRO LINE FROM

1195647

1161031

Sandy

Summers Lake

Archie

River

Lake

Standingstone

H.F.1

H.F.2

H.F.3

H.F.6

A.L. 412

TOWNSHIP

POPLAR POINT G 116

EVA

520

963906

963905

963904

963903

963902

963907

963908

963909

963910

963911

963912

963913

963914

963915

963916

963917

963918

963919

963920

963921

963922

963923

963924

963925

963926

963927

963928

963929

963930

963931

963932

963933

963934

963935

963936

963937

963938

963939

963940

963941

963942

963943

963944

963945

963946

AREAS WITHDRAWN FROM DISPOSITION

M.R.O. – MINING RIGHTS ONLY
S.R.O. – SURFACE RIGHTS ONLY
M. + S. – MINING AND SURFACE RIGHTS

Description	Order No.	Date	Disposition	File
(1) Withdrawn from sale				59262
(2) Withdrawn from Mining Act under Sect 42(1)(b) of the Mining Act				59406
(3) Withdrawn from sale				
(4) Surface rights only withdrawn W-4[illegible]				
(5) [illegible] MINING [illegible] FOR MORE THAN 5 [illegible]				

SANDRA TOWNSHIP

PROPOSED HYDRO LINES FROM

TOWNSHIP G 116 — POPLAR POINT — EVA

1195647 — 1161031 — Sandy — Summers L. — Archie L. — H.F. 7 — H.F. 2 — A.L. 412 — H.F. 1 — H.F. 3 — Standingstone — Standingstone — 1196393 — River — Lake — Standingstone — 500 — Tansleyville — PIPELINE (GAS) — Empire L. — Pauline L. — Beardmore — High Hill Cr. — Blackwater — Camprood — 1194006 — 1194681 — 1173839 — 1174244 — 1174243 — 1174242 — 1174241 — 1174240 — 1174239 — 1174238 — 1194268 — 1194272 — 1194271 — 1194269 — 1194266 — 1194261 — 1194260 — 1194270 — 1194262 — 1194263 — 1194264 — 1148396 — 1148395 — 1068879 — 1068878 — 1068871 — 1068872 — 1068873 — 1087483 — 1087474 — 1087478 — 1087479 — 1087480 — 1087481 — 1087482 — 1087496 — 1087495 — 1087494 — 1087493 — 1087492 — 1087491 — 1087490 — 1087489 — 1087488 — 1087487 — 1087486 — 1087485 — 1087484 — 1087497 — 1087498 — 1087499 — 1087500 — 1087501 — 1087502 — 1087503 — 1087504 — 1087505 — 1087506 — 1087507 — 1087508 — 1087509 — 1087510 — 1087511 — 1087512 — 1087513 — 1087514 — 1087515 — 1087516 —

AREAS WITHDRAWN FROM DISPOSITION

M.R.O. – MINING RIGHTS ONLY
S.R.O. SURFACE RIGHTS ONLY
M + S. MINING AND SURFACE RIGHTS

Description	Order No.	Date	Disposition	File
withdrawn from staking under s.17(2)			Parcel Issued	59762
withdrawn from staking under s.17(2) of the Mining Act				59409
withdrawn from staking				

Surface rights only withdrawn from staking under s.-78-36/83 plan 53J03/87 to accommodate a 60 acre storage facility for STEEP.

NOTICE:
The information that appears on this map has been compiled from various sources and accuracy is not guaranteed. Those wishing to stake MINING CLAIMS should consult with the MINING RECORDER, Ministry of Northern Development and Mines, for additional information on the status of the lands shown hereon.

SANDRA TOWNSHIP

TOWNSHIP G-80

EVA TOWNSHIP

McCOMBER TOWNSHIP

BEARDMORE AREA

1174268
1232997
1232999
1232996
1216628
1232998
1216635
1232320
1232024
1232318
1232642
1227780
1232432
1232433
1233420
1210147
1233270
1210146
1216613
1196697
1196695
1196696
1205043
1183727
1208774
1210729
1174244
1174243
1174242
1174241
1174240
1174239
1174250
1174249
1174248
1068879
1068878
1068876
1068875
1208213
1208773
1174262
1174263
1174264
1148396
1148395
1174261
1194265
1194270
1194269
1068871
1194266
1194268
1194267
1194272
1194271
1068873
1068872
1077738
1077739
1077740
1077741
1077742
1210031
1208199
1210030
Sandy
Summers
Archie L.
Standingstone
Standingstone
Tonslesville
Empire L.
Pauline L.
High Hill Cr.
Beardmore
Lake
River
River
Creek
Comprod
NO OPEN GROUND
HF 1
HF 2
HF 3
HF 6
HF 7
580
11

LEGEND

- HIGHWAY AND ROUTE No
- OTHER ROADS
- TRAILS
- SURVEYED LINES
  - TOWNSHIPS BASE LINES ETC
  - LOTS MINING CLAIMS PARCELS ETC
- UNSURVEYED LINES
  - LOT LINES
  - PARCEL BOUNDARY
  - MINING CLAIMS ETC
- RAILWAY AND RIGHT OF WAY
- UTILITY LINES
- NON PERENNIAL STREAM
- FLOODING OR FLOODING RIGHTS
- SUBDIVISION OR COMPOSITE PLAN
- RESERVATIONS
- ORIGINAL SHORELINE
- MARSH OR MUSKEG
- MINES
- TRAVERSE MONUMENT
- TOURIST CAMPS (OP. OUTPOST)

DISPOSITION OF CROWN LANDS

TYPE OF DOCUMENT	SYMBOL
PATENT, SURFACE & MINING RIGHTS	
SURFACE RIGHTS ONLY	
MINING RIGHTS ONLY	
LEASE, SURFACE & MINING RIGHTS	
SURFACE RIGHTS ONLY	
MINING RIGHTS ONLY	
LICENCE OF OCCUPATION	
UNDER INVESTIGATION	OC
RESERVATION	
CANCELLED	
SAND & GRAVEL	

LAND USE PERMITS FOR COMMERCIAL TOURIST OUTPOST CAMPS

NOTE: MINING RIGHTS ARE RESERVED TO THE CROWN IN THE LANDS GRANTED AS PATENTS BY THE PROVINCE OF ONTARIO. THIS CHART LISTS ONLY THE LANDS IN WHICH THE MINING RIGHTS ARE NOT RESERVED TO THE CROWN.

SCALE 1:20 000

THE SURFACE RIGHTS LYING WITHIN 40.25 M. OF THE CENTRE-LINE OF THE TRANS-CANADA PIPELINE RIGHT-OF-WAY ARE WITHDRAWN FROM STAKING OUT, PROSPECTING, SALE OR LEASE BY ORDER WO/81/UNT, DATED SEPT. 20, 1981. SECTION 82 OF THE NATIONAL ENERGY ACT APPLIES TO THIS AREA.

THE INFORMATION SHOWN ON THIS MAP IS FOR PUBLIC REFERENCE ONLY AND ACCURACY IS NOT GUARANTEED

MAY 30 1979

FOR MORE DETAILED INFORMATION CONCERNING THE HISTORY OF TITLE, SURVEY, ETC. AND THE STATUS OF THE LANDS SHOWN HEREON, CONSULT THE LAND TITLES OFFICE

TOWNSHIP
SUMMERS

M N R ADMINISTRATIVE DISTRICT
NIPIGON
MINING DIVISION
THUNDER BAY
LAND TITLES / REGISTRY DIVISION
THUNDER BAY

Ontario
Ministry of Natural Resources
Ministry of Northern Development and Mines

Date: SEPTEMBER, 1986
Number: G-165

In Service Dec. 22/94.

THUNDER BAY
MINING DIVISION
RECEIVED
AUG 17 1995
A.M. 7|8|9|10|11|12|1|2|3|4|P.M. 6

SANDRA TOWNSHIP

AREAS WITHDRAWN FROM DISPOSITION

M.R.O. – MINING RIGHTS ONLY
S.R.O. – SURFACE RIGHTS ONLY
M.+S. – MINING AND SURFACE RIGHTS

Description	Order No.	Date	Disposition	File
(S) Withdrawn from staking				59262
(M) Withdrawn from staking Sect. 42(1) R.S.O. 1980 of the Mining Act				59409
(S) Withdrawn from staking				

(S) Surface Rights only withdrawn from staking order W-TB-36/93 AWR 93/05/27 to accommodate a drill core storage facility for MNDM.

NOTICE:
The information that appears on this map has been compiled from various sources and accuracy is not guaranteed. Those wishing to stake MINING CLAIMS should consult with the MINING RECORDER, Ministry of Northern Development and Mines, for additional information on the status of the lands shown hereon.

LEGEND

- HIGHWAY AND ROUTE No.
- OTHER ROADS
- TRAILS
- SURVEYED LINES
  - TOWNSHIPS, BASE LINES ETC.
  - LOTS, MINING CLAIMS, PARCELS ETC.
- UNSURVEYED LINES
  - LOTS, ETC.
  - PARCEL BOUNDARY
  - MINING CLAIMS ETC.
- RAILWAY AND RIGHT OF WAY
- UTILITY LINES
- NON-PERENNIAL STREAM
- FLOODING OR FLOODING RIGHTS
- SUBDIVISION OR COMPOSITE PLAN
- RESERVATIONS
- ORIGINAL SHORELINE
- MARSH OR MUSKEG
- MINES
- TRAVERSE MONUMENT

DISPOSITION OF CROWN LANDS

TYPE OF DOCUMENT	SYMBOL
PATENT, SURFACE & MINING RIGHTS	●
SURFACE RIGHTS ONLY	◓
MINING RIGHTS ONLY	◒
LEASE, SURFACE & MINING RIGHTS	■
SURFACE RIGHTS ONLY	◨
MINING RIGHTS ONLY	◧
LICENCE OF OCCUPATION	▼
ORDER IN COUNCIL	OC
RESERVATION	R
CANCELLED	C
SAND & GRAVEL	G

LAND USE PERMITS FOR COMMERCIAL TOURISM, OUTPOST CAMPS
NOTE: MINING RIGHTS IN PARCELS PATENTED PRIOR TO MAY 8, 1913, VESTED IN ORIGINAL PATENTEE BY THE PUBLIC LANDS ACT, R.S.O. 1970, CHAP. 380, SEC. 63, SUBSEC. 1

500 Metres 0 1000 Metres
10 0 10 20 30 40 50 60 70 Chains
500 0 1000 2000 3000 4000 5000 Feet

SCALE 1:20 000

THE SURFACE RIGHTS LYING WITHIN 40.25 M. OF THE CENTRE-LINE OF THE TRANS-CANADA PIPELINE RIGHT-OF-WAY ARE WITHDRAWN FROM STAKING OUT, PROSPECTING, SALE OR LEASE BY ORDER W01/91/ONT. DATED SEPT. 20, 1991, SECTION 112 OF THE NATIONAL ENERGY ACT APPLIES TO THIS AREA.

TOWNSHIP
SUMMERS

MNR ADMINISTRATIVE DISTRICT
NIPIGON
MINING DIVISION
THUNDER BAY
LAND TITLES / REGISTRY DIVISION
THUNDER BAY

Ontario
Ministry of Natural Resources
Ministry of Northern Development and Mines

Date: SEPTEMBER, 1986
Number: G-165
In Service Dec. 22/94.

AUG 17, 1995

BEARDMORE AREA

AREAS WITHDRAWN FROM DISPOSITION

M.R.O. – MINING RIGHTS ONLY
S.R.O. – SURFACE RIGHTS ONLY
M. + S. – MINING AND SURFACE RIGHTS

Description	Order No.	Date	Disposition	File
(1) Withdrawn from staking Area			Patrol Yard	59262
(2) Withdrawn from staking Sect. 42 (1) R.S.O. '80 of the Mining Act				59409
(3) Withdrawn from staking				

(14) Surface Rights only withdrawn from staking order W-TB-36/93 AWR 93/03/27 to accommodate a drill core storage facility for MNDM.

NOTICE:
The information that appears on this map has been compiled from various sources and accuracy is not guaranteed. Those wishing to stake MINING CLAIMS should consult with the MINING RECORDER, Ministry of Northern Development and Mines, for additional information on the status of the lands shown hereon.

SANDRA TOWNSHIP

TOWNSHIP G-80
A.L. 412
EVA
McCOMBER TOWNSHIP
BEARDMORE AREA

Sandy Cr.
Summers L.
Archie
Eva Lake
H.F. 1
H.F. 2
H.F. 3 W.P.I.
H.F. 6
H.F. 7
Standingstone
Standingstone Cr.
Tansleyville
Empire L.
Pauline L.
Beardmore
Camprood
High Hill Cr.
Hogan Creek
Kenogamisis Lake
Lk.
River
CL 7323
CL 7324
CL 8064 PT 2
CL 8064 PTS 3 & 4
CL 14424
CL 7325
CL 7326
CL 7327
CL 5904
CL 7328
PIPELINE (GAS) TB 11618
HYDRO LINE
CUT LINE
RAILWAY

1174268
1232318
1227780
1120393
1215347
1210147
1204944
1204945
1204943
1210503
1210504
1210520
1210512
1210511
1210509
1210508
1215102
1215669
1210394
1215101
1210730
1210729
1196697
1196695
1196696
1204968
1183727
1208774
1208773
1208213
1215667
1215100
1215099
1215098
1213604
1210146
1210148
1210519
1215668
1210522
1077737

LEGEND

- HIGHWAY AND ROUTE No.
- OTHER ROADS
- TRAILS
- SURVEYED LINES
  - TOWNSHIPS, BASE LINES, ETC.
  - LOTS, MINING CLAIMS, PARCELS, ETC.
- UNSURVEYED LINES
  - LOT LINES
  - PARCEL BOUNDARY
  - MINING CLAIMS, ETC.
- RAILWAY AND RIGHT OF WAY
- UTILITY LINES
- NON-PERENNIAL STREAM
- FLOODING OR FLOODING RIGHTS
- SUBDIVISION OR COMPOSITE PLAN
- RESERVATIONS
- ORIGINAL SHORELINE
- MARSH OR MUSKEG
- MINES
- TRAVERSE MONUMENT

DISPOSITION OF CROWN LANDS

TYPE OF DOCUMENT	SYMBOL
PATENT, SURFACE & MINING RIGHTS	●
SURFACE RIGHTS ONLY	◒
MINING RIGHTS ONLY	◒
LEASE, SURFACE & MINING RIGHTS	■
SURFACE RIGHTS ONLY	◨
MINING RIGHTS ONLY	◨
LICENCE OF OCCUPATION	▼
ORDER IN COUNCIL	OC
RESERVATION	(R)
CANCELLED	(C)
SAND & GRAVEL	(S)

LAND USE PERMITS FOR COMMERCIAL TOURISM OUTPOST CAMPS
NOTE: MINING RIGHTS IN PARCELS PATENTED PRIOR TO MAY 6, 1912 VESTED IN ORIGINAL PATENTEE BY THE PUBLIC LANDS ACT R.S.O. 1970 CHAP. 380, SEC. 63, SUBSEC. 1

500 Metres 0 1000 Metres
10 Chains 0 10 20 30 40 50 60 70 Chains
500 Feet 0 1000 2000 3000 4000 5000 Feet

SCALE 1:20 000

THE SURFACE RIGHTS LYING WITHIN 40.25 M. OF THE CENTRE-LINE OF THE TRANS-CANADA PIPELINE RIGHT-OF-WAY ARE WITHDRAWN FROM STAKING OUT, PROSPECTING, SALE OR LEASE BY ORDER WO1/91/ONT. DATED SEPT. 20, 1991, SECTION 112 OF THE NATIONAL ENERGY ACT APPLIES TO THIS AREA.

DATE OF ISSUE
JUL 23 1998
PROVINCIAL RECORDING OFFICE - SUDBURY

TOWNSHIP
SUMMERS

M.N.R. ADMINISTRATIVE DISTRICT
NIPIGON
MINING DIVISION
THUNDER BAY
LAND TITLES / REGISTRY DIVISION
THUNDER BAY

Ontario Ministry of Natural Resources
Ministry of Northern Development and Mines

Date SEPTEMBER, 1986
In Service Dec. 22/94.
Number G-165

AREAS WITHDRAWN FROM DISPOSITION

M.R.O. – MINING RIGHTS ONLY
S.R.O. – SURFACE RIGHTS ONLY
M.+ S. – MINING AND SURFACE RIGHTS

Description	Order No.	Date	Disposition	File
(1)	Withdrawn from staking Act re Parcel Yard			59262
(2)	Withdrawn from staking Sect. 42 R.S.O. '80 of the Mining Act			59409
(3)	Withdrawn from staking			

(3a) Surface Rights only withdrawn from staking order W-TB-36/93 NWR 93/05/27 to accommodate a drill core storage facility for MNDM.

NOTICE:
The information that appears on this map has been compiled from various sources and accuracy is not guaranteed. Those wishing to stake MINING CLAIMS should consult with the MINING RECORDER, Ministry of Northern Development and Mines, for additional information on the status of the lands shown hereon.

SANDRA TOWNSHIP

TOWNSHIP G-80
A.L. 412
EVA
Sandy Cr.
Summers L.
Archie L.
River
Lake
Standingstone
Standingstone Cr.
High Hill Cr.
Tansley Lake
Tansleyville
Beardmore
Compood
Pauline L.
Empire L.
Eva Lake
H.F. 1
H.F. 2
H.F. 3
H.F. 6
H.F. 7
W Pt
NO OPEN GROUND
M-106
CUT LINE
PIPELINE (G45)
Mc COMBER TOWNSHIP
BEARDMORE AREA

THE SURFACE RIGHTS LYING WITHIN 40.25 M. OF THE CENTRE-LINE OF THE TRANS-CANADA PIPELINE RIGHT-OF-WAY ARE WITHDRAWN FROM STAKING OUT, PROSPECTING, SALE OR LEASE BY ORDER W01/91/OOT, DATED SEPT. 20, 1991. SECTION 112 OF THE NATIONAL ENERGY ACT APPLIES TO THIS AREA.

LEGEND

- HIGHWAY AND ROUTE No.
- OTHER ROADS
- TRAILS
- SURVEYED LINES
  - TOWNSHIPS, BASE LINES, ETC.
  - LOTS, MINING CLAIMS, PARCELS, ETC.
- UNSURVEYED LINES
  - LOTS, ETC.
  - PARCEL BOUNDARY
  - MINING CLAIMS, ETC.
- RAILWAY AND RIGHT OF WAY
- UTILITY LINES
- NON-PERENNIAL STREAM
- FLOODING OR FLOODING RIGHTS
- SUBDIVISION OR COMPOSITE PLAN
- RESERVATIONS
- ORIGINAL SHORELINE
- MARSH OR MUSKEG
- MINES
- TRAVERSE MONUMENT

DISPOSITION OF CROWN LANDS

TYPE OF DOCUMENT	SYMBOL
PATENT SURFACE & MINING RIGHTS	●
" SURFACE RIGHTS ONLY	◓
" MINING RIGHTS ONLY	◒
LEASE SURFACE & MINING RIGHTS	■
" SURFACE RIGHTS ONLY	◧
" MINING RIGHTS ONLY	◨
LICENCE OF OCCUPATION	▼
ORDER IN COUNCIL	OC
RESERVATION	(R)
CANCELLED	(C)
SAND & GRAVEL	(S)

LAND USE PERMITS FOR COMMERCIAL TOURISM, OUTPOST CAMPS
NOTE: MINING RIGHTS IN PARCELS PATENTED PRIOR TO MAY 6, 1913, VESTED IN ORIGINAL PATENTEE BY THE PUBLIC LANDS ACT, R.S.O. 1970, CHAP. 380, SEC. 63, SUBSEC. 1

SCALE 1:20 000

TOWNSHIP
SUMMERS

M.N.R. ADMINISTRATIVE DISTRICT
NIPIGON
MINING DIVISION
THUNDER BAY
LAND TITLES / REGISTRY DIVISION
THUNDER BAY

Ontario Ministry of Natural Resources
Ministry of Northern Development and Mines

Date SEPTEMBER, 1986
In Service Dec. 22/94.
Number G-165

AREAS WITHDRAWN FROM DISPOSITION

M.R.O. – MINING RIGHTS ONLY
S.R.O. – SURFACE RIGHTS ONLY
M.+ S. – MINING AND SURFACE RIGHTS

Description	Order No.	Date	Disposition	File
W	Withdrawn from staking			39262
W	Withdrawn from staking Sect 42(1)R30 '601 of the Mining Act			39409
W	Withdrawn from staking			
[illegible]				

SANDRA TOWNSHIP

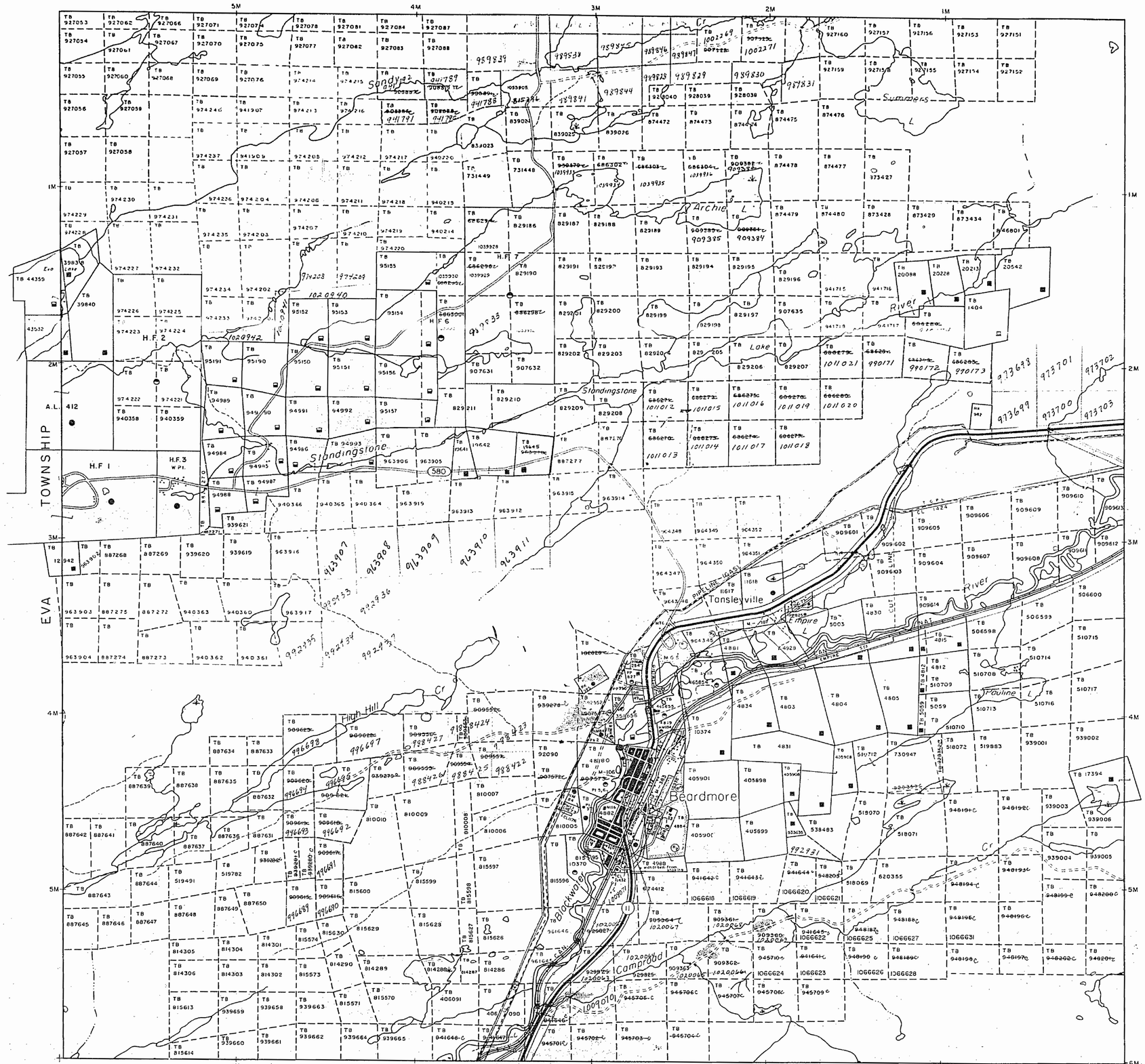

BEARDMORE AREA

McCOMBER TOWNSHIP

RECEIVED
THUNDER BAY
MINING DIVISION
'88 MAR 10 PM 6 51

LEGEND

- HIGHWAY AND ROUTE No.
- OTHER ROADS
- TRAILS
- SURVEYED LINES
  - TOWNSHIP, BASE LINES, ETC.
  - LOTS, MINING CLAIMS, PARCELS, ETC.
- UNSURVEYED LINES
  - LOTS
  - MINING CLAIMS
  - MISCELLANEOUS
- RAILWAYS AND RIGHT OF WAY
- UTILITY LINES
- NON-NAVIGABLE STREAM
- FLOODAGE FLOWAGE RIGHTS
- SUBDIVISION OR COMPOSITE PLAN
- RESERVATIONS
- ORIGINAL SHORELINE
- MARSH OR MUSKEG
- MINES
- TRAVERSE MONUMENT

DISPOSITION OF CROWN LANDS

TYPE OF DOCUMENT	SYMBOL
PATENT SURFACE & MINING RIGHTS	
SURFACE RIGHTS ONLY	
MINING RIGHTS ONLY	
LEASE SURFACE & MINING RIGHTS	
SURFACE RIGHTS ONLY	
MINING RIGHTS ONLY	
LICENCE OF OCCUPATION	
ORDER IN COUNCIL	OC
RESERVATION	R
CANCELLED	
SAND & GRAVEL	S

NOTE: WATER POWER RIGHTS RESERVED TO THE CROWN AS SET OUT IN ORIGINAL PATENTS BY THE PUBLIC LANDS ACT, R.S.O. 1970, CHAP. 380, SEC. 43, SUBSEC. 1

Metres 500 0 1000 Metres
Chains 40 0 10 20 30 40 50 60 70 Chains
Feet 500 0 1000 2000 3000 4000 5000 Feet

SCALE 1:20 000

TOWNSHIP
SUMMERS

M N R ADMINISTRATIVE DISTRICT
NIPIGON
MINING DIVISION
THUNDER BAY
LAND TITLES / REGISTRY DIVISION
THUNDER BAY

Ontario
Ministry of Natural Resources
Ministry of Northern Development and Mines

Date: SEPTEMBER, 1986
Number: G-165

AREAS WITHDRAWN FROM DISPOSITION

M.R.O. – MINING RIGHTS ONLY
S.R.O. – SURFACE RIGHTS ONLY
M.+ S. – MINING AND SURFACE RIGHTS

Description	Order No.	Date	Disposition	File
(R1) Withdrawn from staking				59262
(R2) Withdrawn from staking Sect. 42 (R.S.O. '60) of the Mining Act				59409
(R3) Withdrawn from staking				
(R4) Surface Rights only withdrawn W-46/86				

SANDRA TOWNSHIP G-167

PROPOSED HYDRO LINE FEB./90

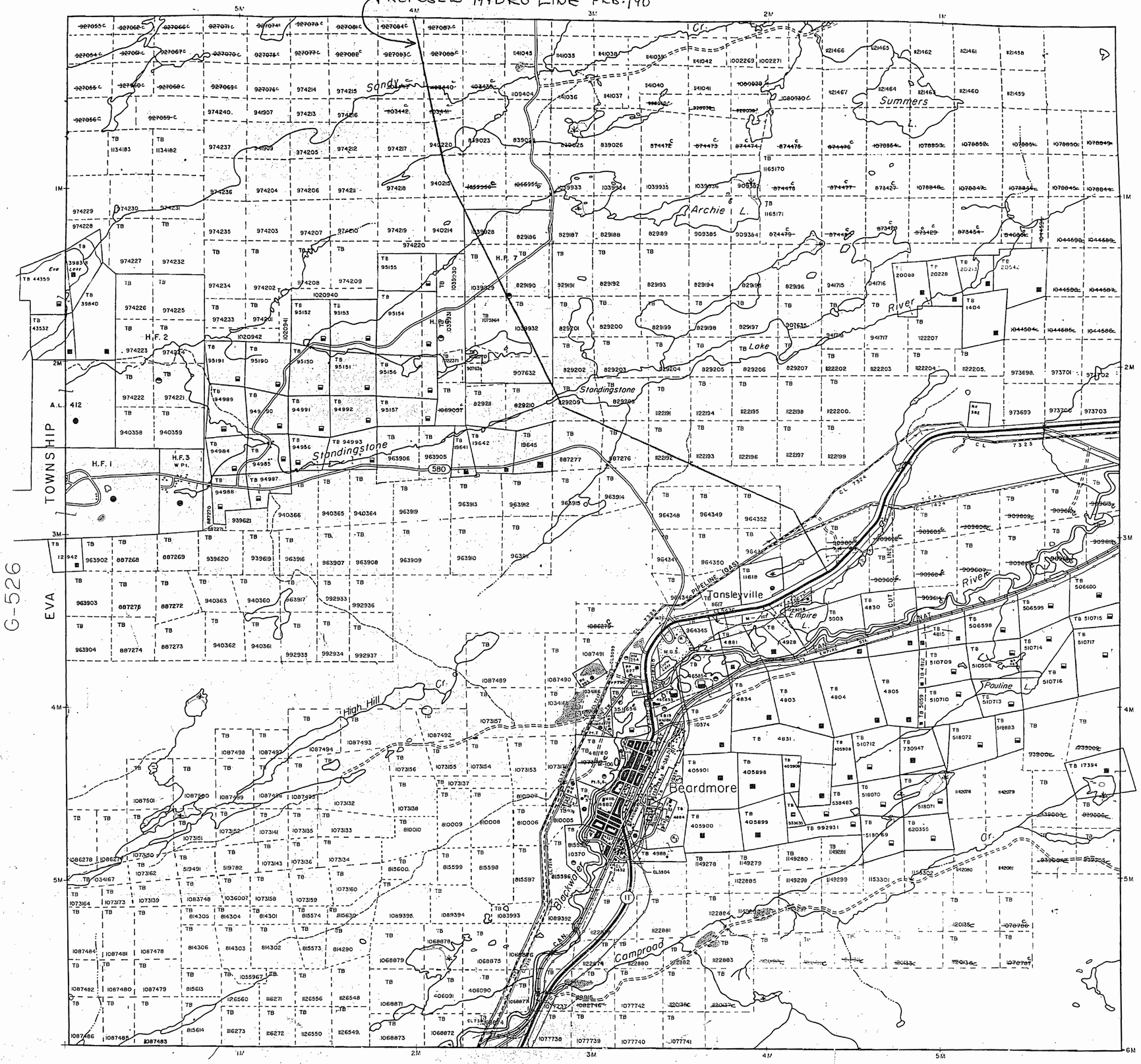

BEARDMORE AREA G-7

LEGEND

HIGHWAY AND ROUTE No
OTHER ROADS
TRAILS
SURVEYED LINES
TOWNSHIPS BASE LINES ETC
LOTS, MINING CLAIMS PARCELS ETC
UNSURVEYED LINES
LOT LINES
PARCEL BOUNDARY
MINING CLAIMS ETC
RAILWAY AND RIGHT OF WAY
UTILITY LINES
NON PERENNIAL STREAM
FLOODING OR FLOODING RIGHTS
SUBDIVISION OR COMPOSITE PLAN
RESERVATIONS
ORIGINAL SHORELINE
MARSH OR MUSKEG
MINES
TRAVERSE MONUMENT

DISPOSITION OF CROWN LANDS

TYPE OF DOCUMENT	SYMBOL
PATENT, SURFACE & MINING RIGHTS	●
" , SURFACE RIGHTS ONLY	◓
" , MINING RIGHTS ONLY	◒
LEASE, SURFACE & MINING RIGHTS	■
" SURFACE RIGHTS ONLY	⊟
" , MINING RIGHTS ONLY	⊟
LICENCE OF OCCUPATION	▼
ORDER-IN-COUNCIL	OC
RESERVATION	⊙
CANCELLED	⊙
SAND & GRAVEL	⊙

NOTE: MINING RIGHTS IN PARCELS PATENTED PRIOR TO MAY 6, 1913, VESTED IN ORIGINAL PATENTEE BY THE PUBLIC LANDS ACT, R.S.O. 1970, CHAP. 380, SEC. 63, SUBSEC. 1.

Metres 500 0 1000 Metres
Chains 10 0 10 20 30 40 50 60 70 Chains
Feet 500 0 1000 2000 3000 4000 5000 Feet

SCALE 1:20 000

THE INFORMATION THAT APPEARS ON THIS MAP HAS BEEN COMPILED FROM VARIOUS SOURCES, AND ACCURACY IS NOT GUARANTEED. THOSE WISHING TO STAKE MINING CLAIMS SHOULD CONSULT WITH THE MINING RECORDER, MINISTRY OF NORTHERN DEVELOPMENT AND MINES, FOR ADDITIONAL INFORMATION ON THE STATUS OF THE LANDS SHOWN HEREON.

TOWNSHIP
SUMMERS

M.N.R. ADMINISTRATIVE DISTRICT
NIPIGON
MINING DIVISION
THUNDER BAY
LAND TITLES / REGISTRY DIVISION
THUNDER BAY

Ministry of Natural Resources
Ministry of Northern Development and Mines
Ontario

Date SEPTEMBER, 1990
INTO SERVICE OCT.30.1989.
Number G-165

AREAS WITHDRAWN FROM DISPOSITION

M.R.O. – MINING RIGHTS ONLY
S.R.O. – SURFACE RIGHTS ONLY
M.+S. – MINING AND SURFACE RIGHTS

Description	Order No.	Date	Disposition	File
Withdrawn from staking				59262
Withdrawn from staking Sect. 42 (R.S.O. '60) at the Mining Act				59409
Withdrawn from staking				

SANDRA TOWNSHIP

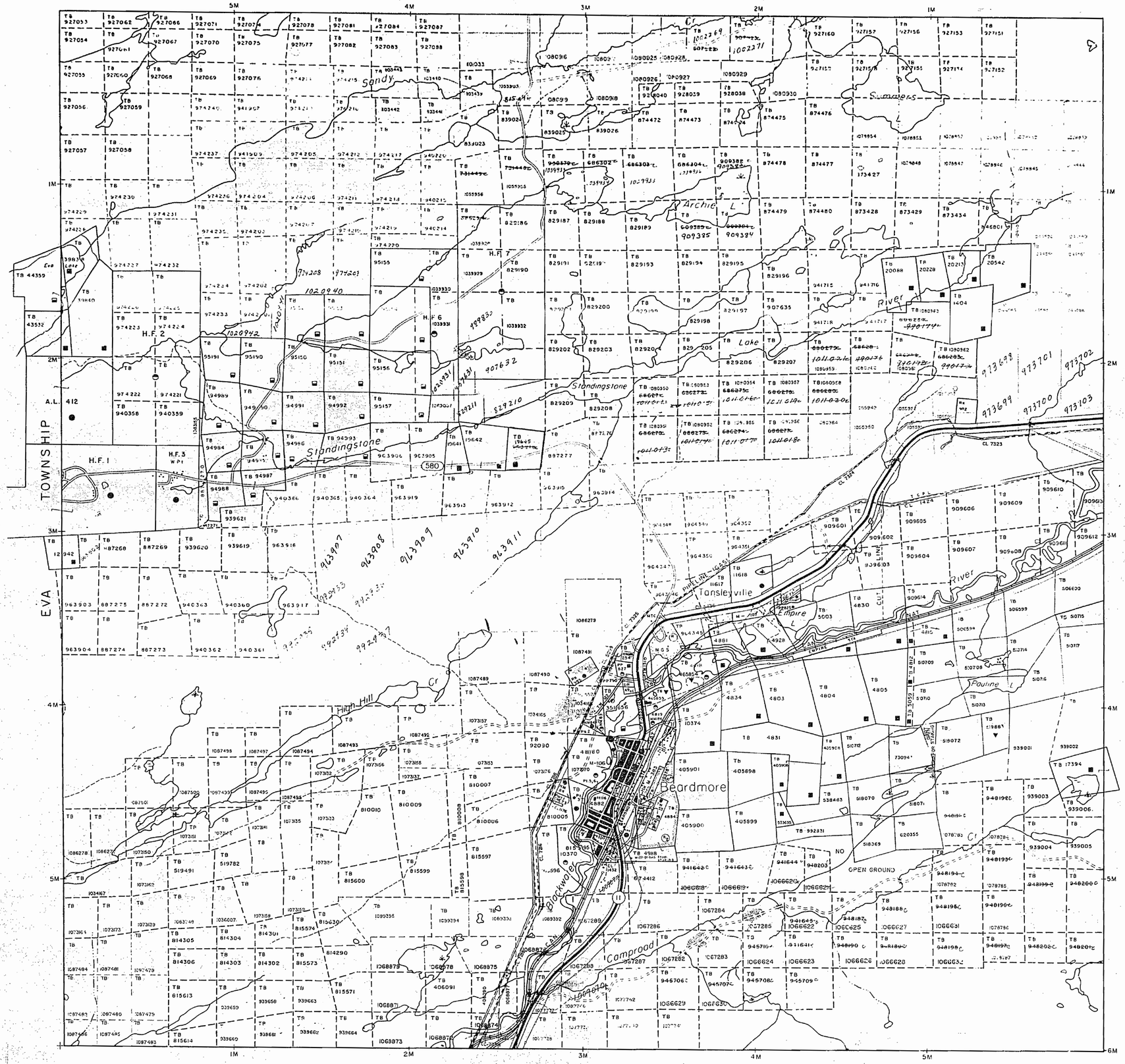

BEARDMORE AREA

LEGEND

DISPOSITION OF CROWN LANDS

TYPE OF DOCUMENT	SYMBOL
PATENT SURFACE & MINING RIGHTS	●
SURFACE RIGHTS ONLY	●
MINING RIGHTS ONLY	●
LEASE SURFACE & MINING RIGHTS	■
SURFACE RIGHTS ONLY	■
MINING RIGHTS ONLY	■
LICENCE OF OCCUPATION	▼
ORDER IN COUNCIL	OC
RESERVATION	○
CANCELLED	⊘
SAND & GRAVEL	◯

NOTE: MINING RIGHTS IN PARCELS PATENTED PRIOR TO MAY 6 1913 VESTED IN ORIGINAL PATENTEE BY THE PUBLIC LANDS ACT, R.S.O. 1960 CHAP. 380 SEC. 63 SUBSEC. 1

SCALE 1:20 000

RECEIVED
THUNDER BAY
MINING DIVISION
'89 MAY 23 PM 2 37

TOWNSHIP
SUMMERS

M.N.R. ADMINISTRATIVE DISTRICT
NIPIGON
MINING DIVISION
THUNDER BAY
LAND TITLES / REGISTRY DIVISION
THUNDER BAY

Ontario — Ministry of Natural Resources — Ministry of Northern Development and Mines

Date: SEPTEMBER, 1986

Number: G-165

30 AUG 29 PM 3 26

AREAS WITHDRAWN FROM DISPOSITION

M.R.O. – MINING RIGHTS ONLY
S.R.O. – SURFACE RIGHTS ONLY
M.+ S. – MINING AND SURFACE RIGHTS

Description	Order No.	Date	Disposition	File
Withdrawn from staking				59262
Withdrawn from staking Sect 42(1)(b) (ii) of the Mining Act				59405
Withdrawn from staking				
Surface Rights only withdrawn R-46786				

SANDRA TOWNSHIP G-167

PROPOSED HYDRO LINE FEB. 1/90

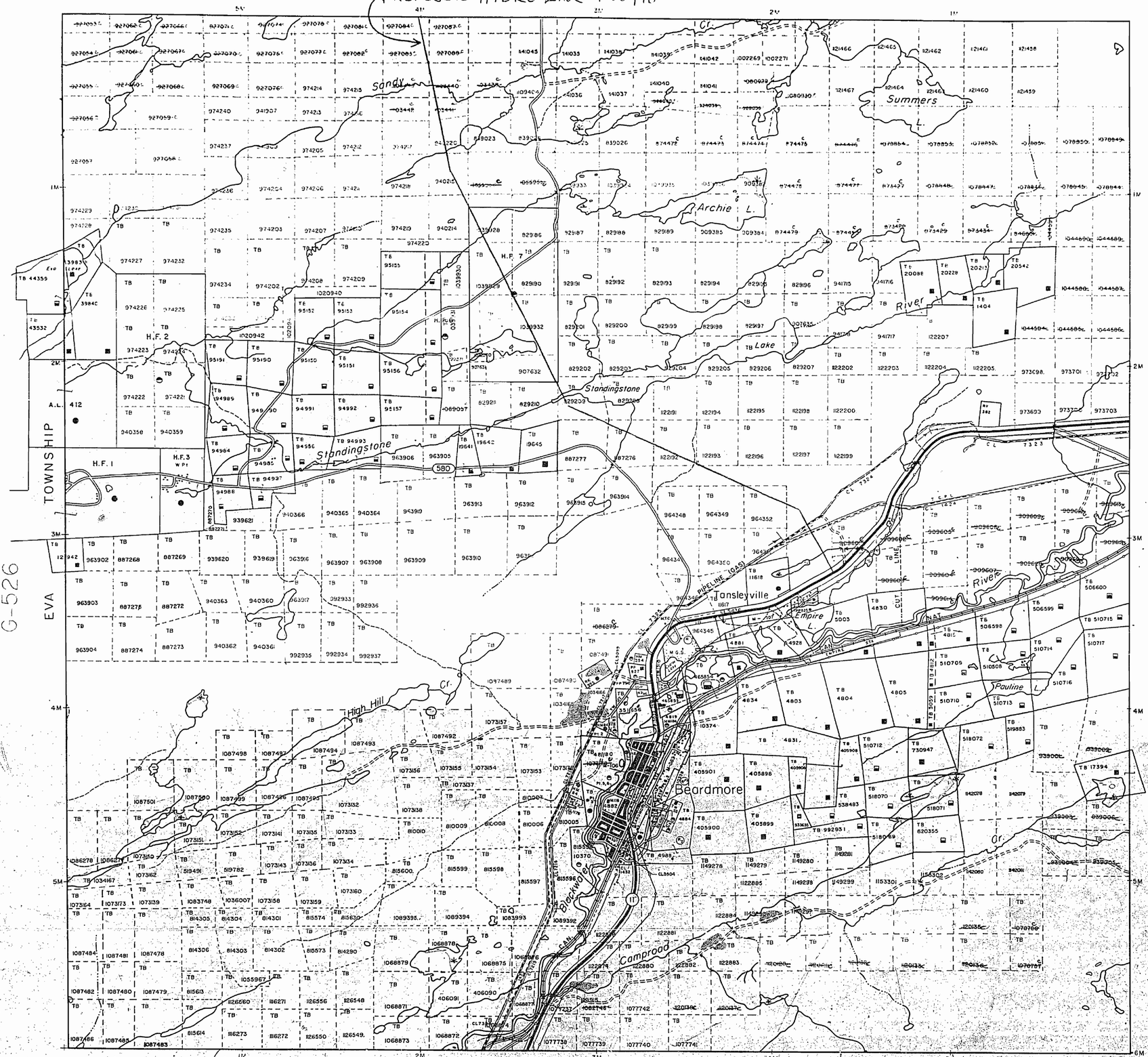

LEGEND

- HIGHWAY AND ROUTE No
- OTHER ROADS
- TRAILS
- SURVEYED LINES
  - TOWNSHIPS BASE LINES ETC
  - LOTS MINING CLAIMS PARCELS ETC
- UNSURVEYED LINES
  - LOT LINES
  - PARCEL BOUNDARY
  - MINING CLAIMS ETC
- RAILWAY AND RIGHT OF WAY
- UTILITY LINES
- NON-PERENNIAL STREAM
- FLOODING OR FLOODING RIGHTS
- SUBDIVISION OR COMPOSITE PLAN
- RESERVATIONS
- ORIGINAL SHORELINE
- MARSH OR MUSKEG
- MINES
- TRAVERSE MONUMENT

DISPOSITION OF CROWN LANDS

TYPE OF DOCUMENT	SYMBOL
PATENT, SURFACE & MINING RIGHTS	●
" , SURFACE RIGHTS ONLY	◒
" MINING RIGHTS ONLY	◒
LEASE, SURFACE & MINING RIGHTS	■
" , SURFACE RIGHTS ONLY	▬
" MINING RIGHTS ONLY	▬
LICENCE OF OCCUPATION	▼
ORDER IN COUNCIL	OC
RESERVATION	Ⓡ
CANCELLED	⊗
SAND & GRAVEL	Ⓢ

NOTE: MINING RIGHTS IN PARCELS PATENTED PRIOR TO MAY 6, 1913, VESTED IN ORIGINAL PATENTEE BY THE PUBLIC LANDS ACT, R.S.O. 1970, CHAP. 380, SEC. 63, SUBSEC 1.

500 Metres 0 1000 Metres

10 0 10 20 30 40 50 60 70 Chains

500 0 1000 2000 3000 4000 5000 Feet

SCALE 1:20 000

McCOMBER TOWNSHIP G-166

THE INFORMATION THAT APPEARS ON THIS MAP HAS BEEN COMPILED FROM VARIOUS SOURCES, AND ACCURACY IS NOT GUARANTEED. THOSE WISHING TO STAKE MINING CLAIMS SHOULD CONSULT WITH THE MINING RECORDER, MINISTRY OF NORTHERN DEVELOPMENT AND MINES, FOR ADDITIONAL INFORMATION ON THE STATUS OF THE LANDS SHOWN HEREON.

TOWNSHIP
SUMMERS

M.N.R. ADMINISTRATIVE DISTRICT
NIPIGON

MINING DIVISION
THUNDER BAY

LAND TITLES / REGISTRY DIVISION
THUNDER BAY

Ministry of Natural Resources
Ontario

Ministry of Northern Development and Mines

Date SEPTEMBER, 1990

Number G-165

MTO SERVICE

AREAS WITHDRAWN FROM DISPOSITION

M.R.O. - MINING RIGHTS ONLY
S.R.O. – SURFACE RIGHTS ONLY
M.+ S. - MINING AND SURFACE RIGHTS

Description	Order No	Date	Disposition	File
Withdrawn from staking				59262
Withdrawn from staking Sect 42 (RSO 1960 of the Mining Act				59409
Withdrawn from staking				
Surface Rights only withdrawn P-46/86				

SANDRA TOWNSHIP

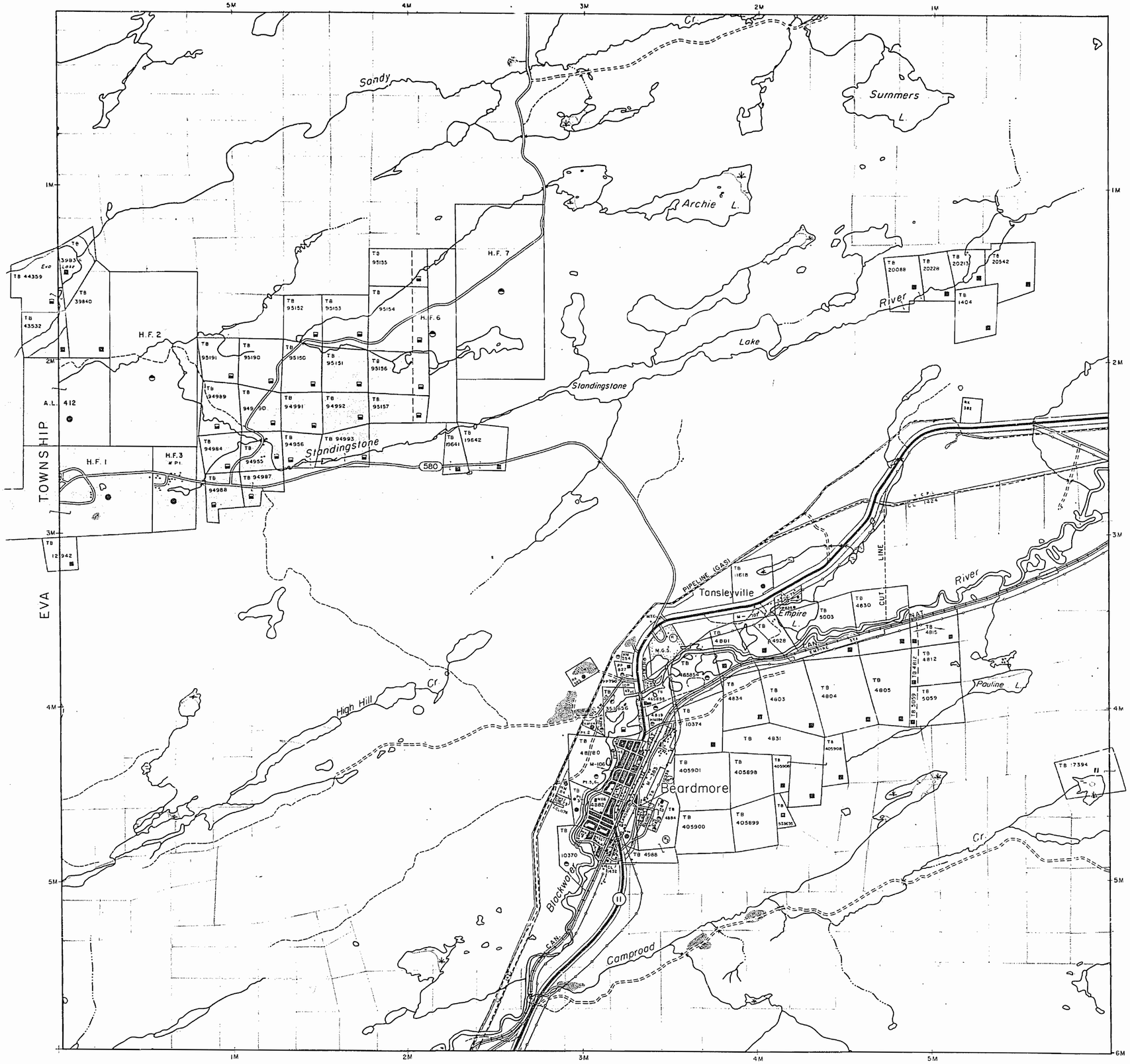

McCOMBER TOWNSHIP

BEARDMORE AREA

LEGEND

- HIGHWAY AND ROUTE No
- OTHER ROADS
- TRAILS
- SURVEYED LINES
  - TOWNSHIPS, BASE LINES, ETC
  - LOTS, MINING CLAIMS, PARCELS, ETC
- UNSURVEYED LINES
  - LOT LINES
  - PARCEL BOUNDARY
  - MINING CLAIMS ETC
- RAILWAY AND RIGHT OF WAY
- UTILITY LINES
- NON PERENNIAL STREAM
- FLOODING OR FLOODING RIGHTS
- SUBDIVISION OR COMPOSITE PLAN
- RESERVATIONS
- ORIGINAL SHORELINE
- MARSH OR MUSKEG
- MINES
- TRAVERSE MONUMENT

DISPOSITION OF CROWN LANDS

TYPE OF DOCUMENT	SYMBOL
PATENT, SURFACE & MINING RIGHTS	
" , SURFACE RIGHTS ONLY	
" , MINING RIGHTS ONLY	
LEASE, SURFACE & MINING RIGHTS	
" , SURFACE RIGHTS ONLY	
" , MINING RIGHTS ONLY	
LICENCE OF OCCUPATION	
ORDER-IN-COUNCIL	OC
RESERVATION	R
CANCELLED	C
SAND & GRAVEL	S

NOTE: MINING RIGHTS IN PARCELS PATENTED PRIOR TO MAY 6, 1913, VESTED IN ORIGINAL PATENTEE BY THE PUBLIC LANDS ACT, R.S.O. 1970 CHAP. 380, SEC. 63, SUBSEC. 1.

500 0 1000 Metres

10 0 10 20 30 40 50 60 70 Chains

500 0 1000 2000 3000 4000 5000 Feet

SCALE 1:20 000

TOWNSHIP

SUMMERS

M.N.R. ADMINISTRATIVE DISTRICT

NIPIGON

MINING DIVISION

THUNDER BAY

LAND TITLES / REGISTRY DIVISION

THUNDER BAY

Ontario

Ministry of Natural Resources

Ministry of Northern Development and Mines

Date SEPTEMBER, 1986

Number G-165

AREAS WITHDRAWN FROM DISPOSITION

M.R.O. – MINING RIGHTS ONLY
S.R.O. – SURFACE RIGHTS ONLY
M.+ S. – MINING AND SURFACE RIGHTS

Description	Order No.	Date	Disposition	File
W	Withdrawn from staking			59262
W	Withdrawn from staking Sect. 42 (R.S.O. '60) of the Mining Act			59409
W	Withdrawn from staking			
W	Surface Rights only withdrawn M-46/86			

SANDRA TOWNSHIP G-167

PROPOSED HYDRO LINE FEB. 1990

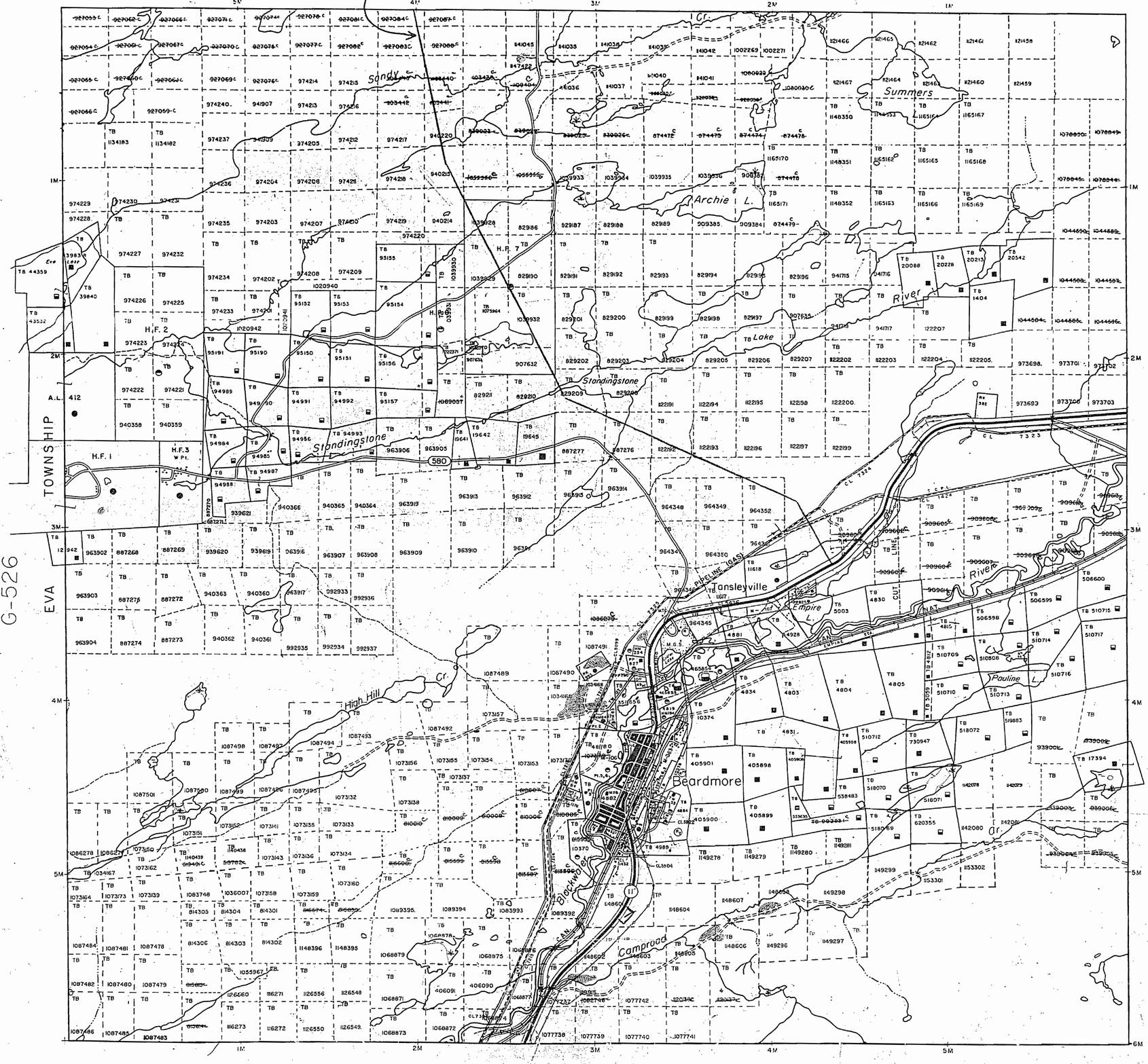
Sandy Cr.
Summers
Archie L.
River
Lake
Standingstone
Standingstone
TOWNSHIP A.L. 412
H.F. 1
H.F. 2
H.F. 3
H.F. 7
580
Tansleyville
Empire L.
Pipeline Gas
Pauline L.
Beardmore
High Hill Cr.
Blackwater Cr.
Camproad
Cr.
Cr.
Cr.

AREAS WITHDRAWN FROM DISPOSITION

M.R.O. – MINING RIGHTS ONLY
S.R.O. – SURFACE RIGHTS ONLY
M.+ S. – MINING AND SURFACE RIGHTS

Description	Order No.	Date	Disposition	File
(1)	Withdrawn from staking			59262
(2)	Withdrawn from staking Sect. 42 R.S.O. 1960 of the Mining Act			59409
(3)	Withdrawn from staking			
(4)	Sec 36/80 [illegible]			

SANDRA TOWNSHIP

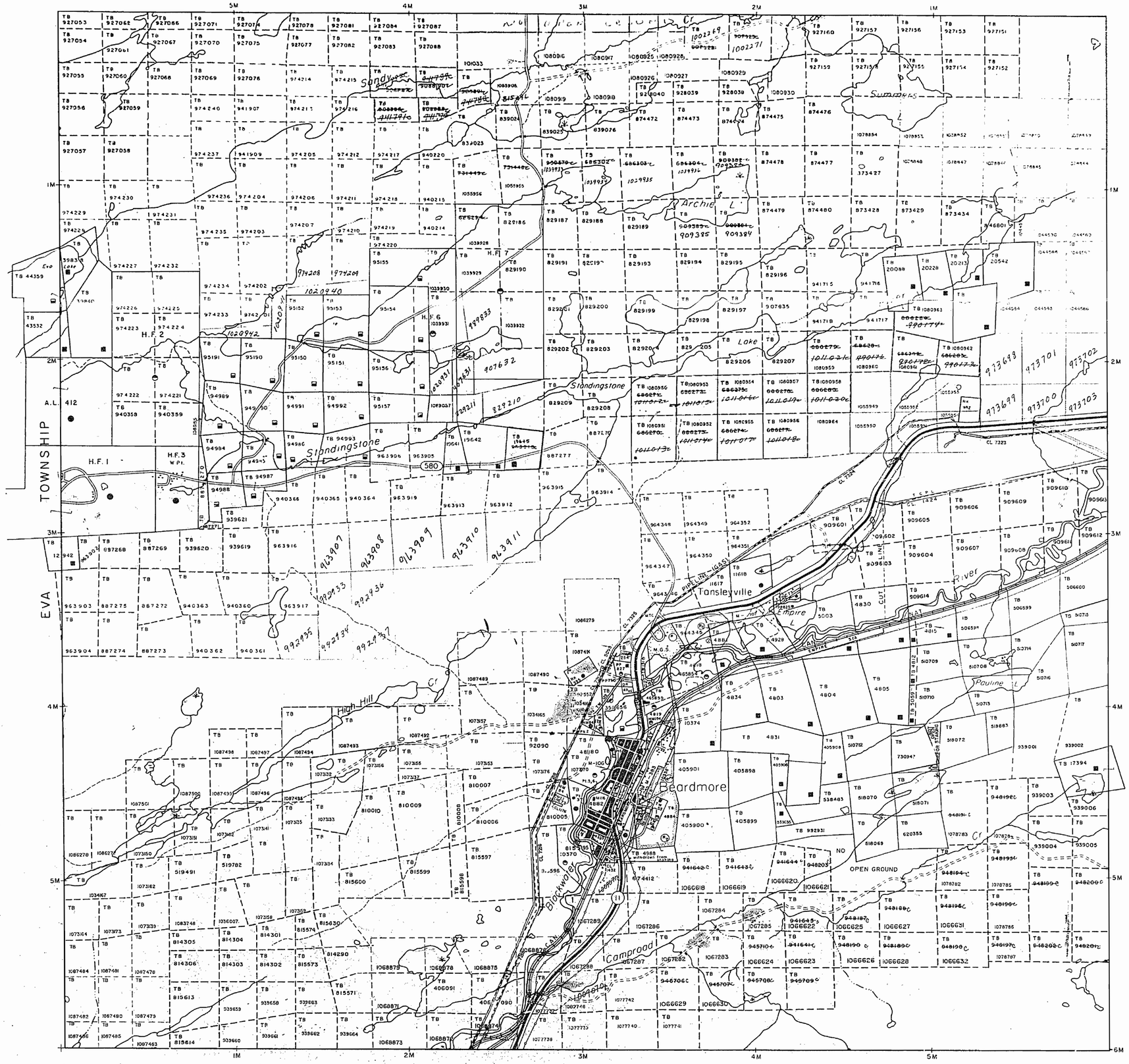

AREAS WITHDRAWN FROM DISPOSITION

M.R.O. – MINING RIGHTS ONLY
S.R.O. – SURFACE RIGHTS ONLY
M.+ S. – MINING AND SURFACE RIGHTS

Description	Order No.	Date	Disposition	File
Withdrawn from staking				59262
Withdrawn from staking Sect 42 R.S.O. 60 of the Mining Act				59407
Withdrawn from staking				
Surface Rights only withdrawn				
TEC3G MINING ACT R.S.O. 1980 APPLICATION TO MNR FOR HYDRO TOWER SITE				
SURFACE RIGHTS ONLY WITHDRAWN FROM STAKING UNDER NOTE 24/03 ... SECTION 42 TO ACCOMODATE A DRILL CORE STORAGE FACILITY FOR MNR				

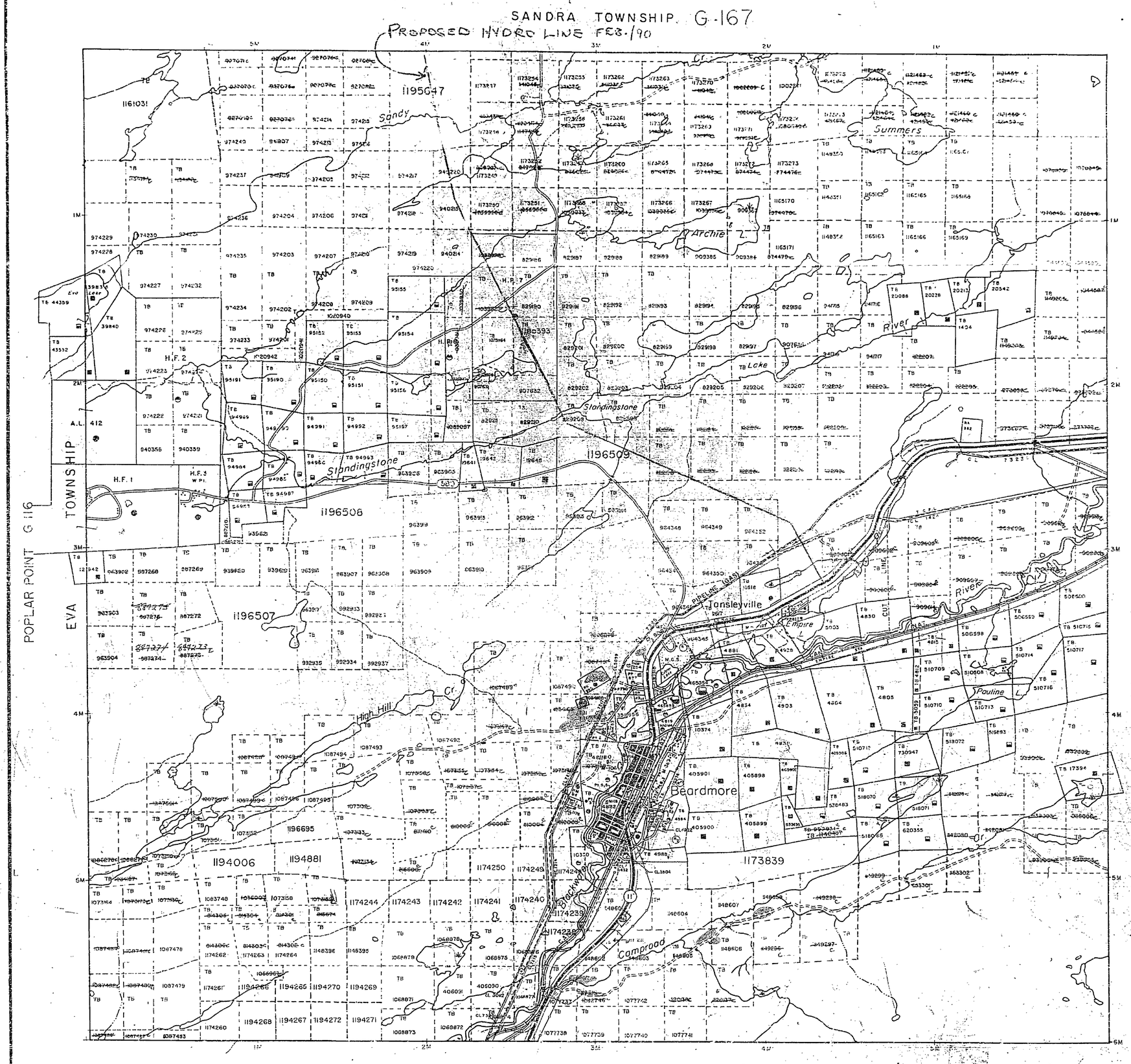

LEGEND

HIGHWAY AND ROUTE No.
OTHER ROADS
TRAILS
SURVEYED LINES
TOWNSHIPS, BASE LINES, ETC.
LOTS, MINING CLAIMS, PARCELS, ETC.
UNSURVEYED LINES
LOT LINES
PARCEL BOUNDARY
MINING CLAIMS ETC.
RAILWAY AND RIGHT OF WAY
UTILITY LINES
NON PERENNIAL STREAM
FLOODING OR FLOODING RIGHTS
SUBDIVISION OR COMPOSITE PLAN
RESERVATIONS
ORIGINAL SHORELINE
MARSH OR MUSKEG
MINES
TRAVERSE MONUMENT

DISPOSITION OF CROWN LANDS

TYPE OF DOCUMENT	SYMBOL
PATENT, SURFACE & MINING RIGHTS	
" , SURFACE RIGHTS ONLY	
" , MINING RIGHTS ONLY	
LEASE, SURFACE & MINING RIGHTS	
" , SURFACE RIGHTS ONLY	
" , MINING RIGHTS ONLY	
LICENCE OF OCCUPATION	
ORDER IN COUNCIL	OC
RESERVATION	
CANCELLED	
SAND & GRAVEL	

LAND USE PERMITS FOR COMMERCIAL TOURISM/OUTPOST CAMPS

NOTE: MINING RIGHTS IN PARCELS PATENTED PRIOR TO MAY 6, 1913, VESTED IN ORIGINAL PATENTEE BY THE PUBLIC LANDS ACT R.S.O. 1970, CHAP. 380, SEC. 63, SUBSEC. 1.

Metres 500 0 1000 Metres
Chains 10 0 10 20 30 40 50 60 70 Chains
Feet 500 0 1000 2000 3000 4000 5000 Feet

SCALE 1:20 000

THE SURFACE RIGHTS LYING WITHIN 40.25 m. OF THE CENTER LINE OF THE TRANS CANADA PIPELINE RIGHT-OF-WAY ARE WITHDRAWN FROM STAKING OUT PROSPECTING, SALE OR LEASE BY ORDER W-01/91/OWT DATED SEPT. 20, 1991. SECTION 112 OF THE NATIONAL ENERGY ACT APPLIES TO THIS AREA.

THE INFORMATION THAT APPEARS ON THIS MAP HAS BEEN COMPILED FROM VARIOUS SOURCES, AND ACCURACY IS NOT GUARANTEED. THOSE WISHING TO STAKE MINING CLAIMS SHOULD CONSULT WITH THE MINING RECORDER, MINISTRY OF NORTHERN DEVELOPMENT AND MINES, FOR ADDITIONAL INFORMATION ON THE STATUS OF THE LANDS SHOWN HEREON.

TOWNSHIP
SUMMERS

M.N.R. ADMINISTRATIVE DISTRICT
NIPIGON
MINING DIVISION
THUNDER BAY
LAND TITLES / REGISTRY DIVISION
THUNDER BAY

Ontario — Ministry of Natural Resources — Ministry of Northern Development and Mines

Date SEPTEMBER, 1980
INTO SERVICE OCT.10,1989
Number G-165

M.R.O. – MINING RIGHTS ONLY
S.R.O. – SURFACE RIGHTS ONLY
M.+S. – MINING AND SURFACE RIGHTS

Description	Order No.	Date	Disposition	File
Withdrawn from staking				59262
Withdrawn from staking of the Mining Act			Sect. 42 (R.S.O. '60)	59409
Withdrawn from staking				[illegible]

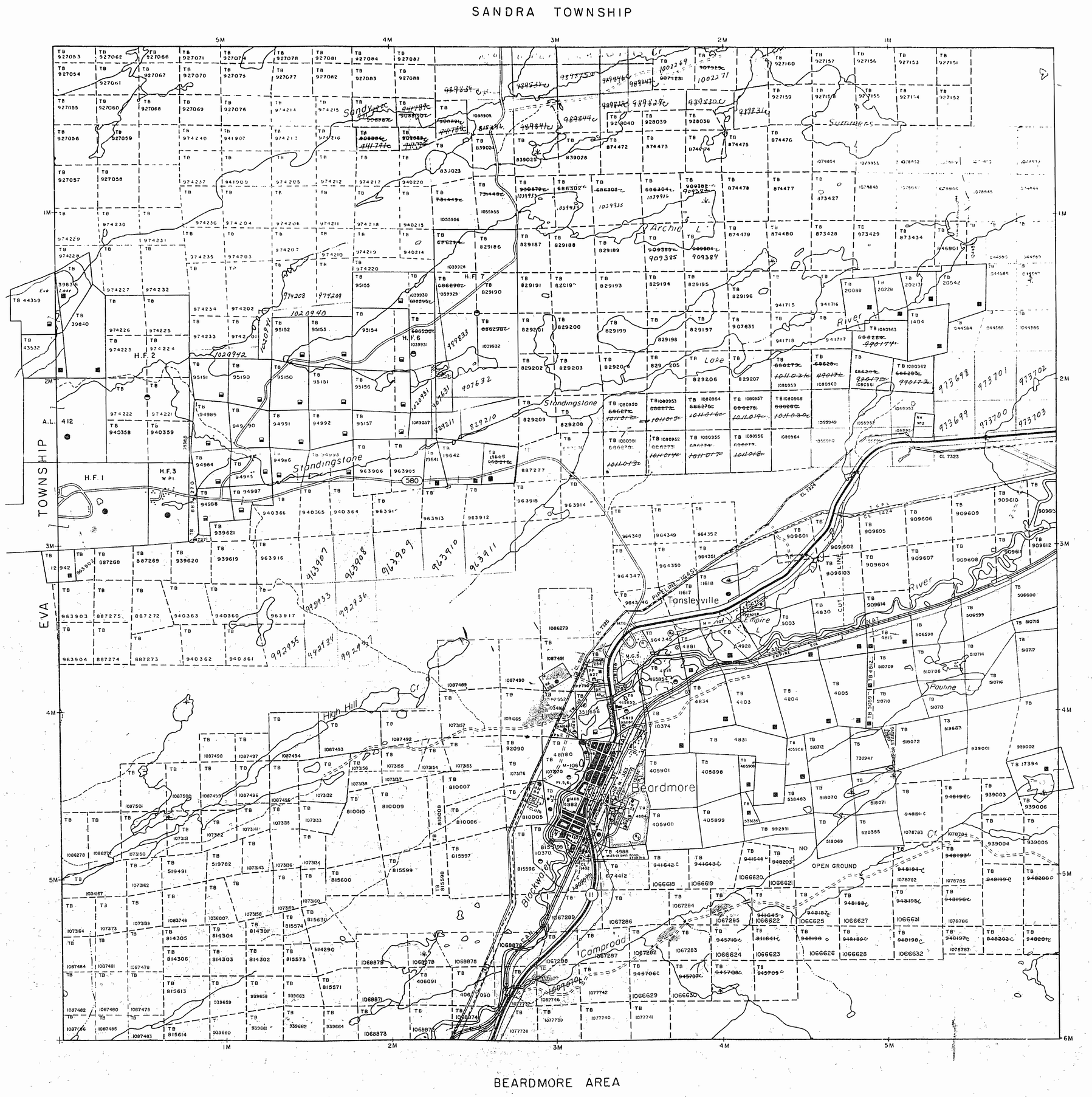

LEGEND

HIGHWAY AND ROUTE NO.
OTHER ROADS
TRAILS
SURVEYED LINES
TOWNSHIPS, BASE LINES, ETC.
LOTS, MINING CLAIMS, PARCELS, ETC.
UNSURVEYED LINES
PARCEL BOUNDARY
MINING CLAIMS
RAILWAY AND RIGHT OF WAY
UTILITY LINES
NON-PERENNIAL STREAM
FLOODING OR FLOODING RIGHTS
SUBDIVISION OR COMPOSITE PLAN
RESERVATION
ORIGINAL SHORELINE
MARSH OR MUSKEG
MINES
TRAVERSE MONUMENT

DISPOSITION OF CROWN LANDS

TYPE OF DOCUMENT	SYMBOL
PATENT, SURFACE & MINING RIGHTS	
SURFACE RIGHTS ONLY	
MINING RIGHTS ONLY	
LEASE, SURFACE & MINING RIGHTS	
SURFACE RIGHTS ONLY	
MINING RIGHTS ONLY	
LICENCE OF OCCUPATION	
ORDER IN COUNCIL	OC
RESERVATION	
CANCELLED	
SAND & GRAVEL	

NOTE: MINING RIGHTS IN PARCELS PATENTED PRIOR TO MAY 6, 1913, VESTED IN ORIGINAL PATENTEE BY THE PUBLIC LANDS ACT, R.S.O. 1970, CHAP. 380, SEC. 63, SUBSEC. 1

Metres 500 0 1000 Metres
Chains 10 0 10 20 30 40 50 60 70 Chains
Feet 500 0 1000 2000 3000 4000 5000 Feet

SCALE 1:20 000

RECEIVED
THUNDER BAY
MINING DIVISION
'80 DEC 5 PM 2 54

TOWNSHIP
SUMMERS

M.N.R. ADMINISTRATIVE DISTRICT
NIPIGON
MINING DIVISION
THUNDER BAY
LAND TITLES / REGISTRY DIVISION
THUNDER BAY

Ministry of Natural Resources
Ministry of Northern Development and Mines
Ontario
MARCH 30, 1977

Date: SEPTEMBER, 1986
Number: G-165

AREAS WITHDRAWN FROM DISPOSITION

M.R.O. – MINING RIGHTS ONLY
S.R.O. – SURFACE RIGHTS ONLY
M.+ S. – MINING AND SURFACE RIGHTS

Description	Order No.	Date	Disposition	File
R1	Withdrawn from staking			59262
R2	Withdrawn from staking Sect 42 (R.S.O. '60) of the Mining Act			59409
R3	Withdrawn from staking			
R4	Surface Rights only withdrawn W-46/80			
R5	SEC.3B MINING ACT R.S.O. 1980 APPLICATION TO M.N.R. FOR HYDRO TOWER SITE			

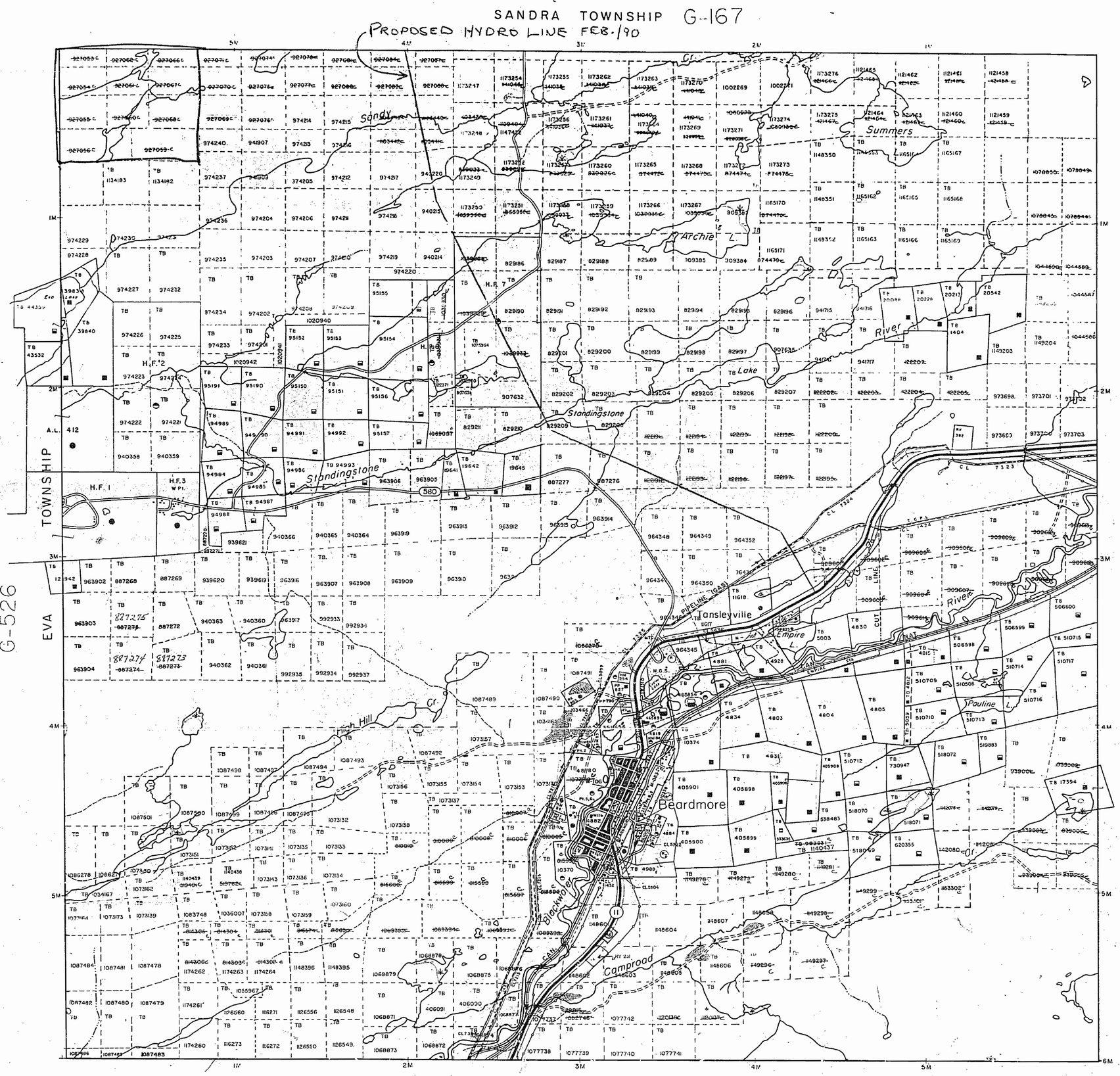

LEGEND

HIGHWAY AND ROUTE No
OTHER ROADS
TRAILS
SURVEYED LINES
TOWNSHIPS, BASE LINES, ETC
LOTS, MINING CLAIMS, PARCELS, ETC
UNSURVEYED LINES
LOT LINES
PARCEL BOUNDARY
MINING CLAIMS ETC
RAILWAY AND RIGHT OF WAY
UTILITY LINES
NON PERENNIAL STREAM
FLOODING OR FLOODING RIGHTS
SUBDIVISION OR COMPOSITE PLAN
RESERVATIONS
ORIGINAL SHORELINE
MARSH OR MUSKEG
MINES
TRAVERSE MONUMENT

DISPOSITION OF CROWN LANDS

TYPE OF DOCUMENT	SYMBOL
PATENT, SURFACE & MINING RIGHTS	●
" , SURFACE RIGHTS ONLY	◓
" , MINING RIGHTS ONLY	◒
LEASE, SURFACE & MINING RIGHTS	■
" , SURFACE RIGHTS ONLY	⬒
" , MINING RIGHTS ONLY	⬓
LICENCE OF OCCUPATION	▼
ORDER-IN-COUNCIL	OC
RESERVATION	◯
CANCELLED	⊙
SAND & GRAVEL	⊙

LAND USE PERMITS FOR COMMERCIAL TOURISM/OUTPOST CAMPS
NOTE: MINING RIGHTS IN PARCELS PATENTED PRIOR TO MAY 6, 1913, VESTED IN ORIGINAL PATENTEE BY THE PUBLIC LANDS ACT, R.S.O. 1970, CHAP. 380, SEC. 63, SUBSEC 1.

Metres 500 0 1000 Metres
Chains 10 0 10 20 30 40 50 60 70 Chains
Feet 500 0 1000 2000 3000 4000 5000 Feet

SCALE 1:20 000

THE INFORMATION THAT APPEARS ON THIS MAP HAS BEEN COMPILED FROM VARIOUS SOURCES, AND ACCURACY IS NOT GUARANTEED. THOSE WISHING TO STAKE MINING CLAIMS SHOULD CONSULT WITH THE MINING RECORDER, MINISTRY OF NORTHERN DEVELOPMENT AND MINES, FOR ADDITIONAL INFORMATION ON THE STATUS OF THE LANDS SHOWN HEREON.

TOWNSHIP
SUMMERS

M.N.R. ADMINISTRATIVE DISTRICT
NIPIGON
MINING DIVISION
THUNDER BAY
LAND TITLES / REGISTRY DIVISION
THUNDER BAY

Ministry of Natural Resources
Ministry of Northern Development and Mines
Ontario

Date SEPTEMBER, 1980
INTO SERVICE OCT.10.1989
Number G-165

'91 OCT 24 PM 2 47
THUNDER BAY MINING DIVISION

M.R.O. - MINING RIGHTS ONLY
S.R.O. - SURFACE RIGHTS ONLY
M + S - MINING AND SURFACE RIGHTS

Description	Order No.	Date	Disposition	File
Withdrawn from staking				59262
Withdrawn from staking Sect. 42 (R.S.O. '60) of the Mining Act				59409
Withdrawn from staking				

SANDRA TOWNSHIP

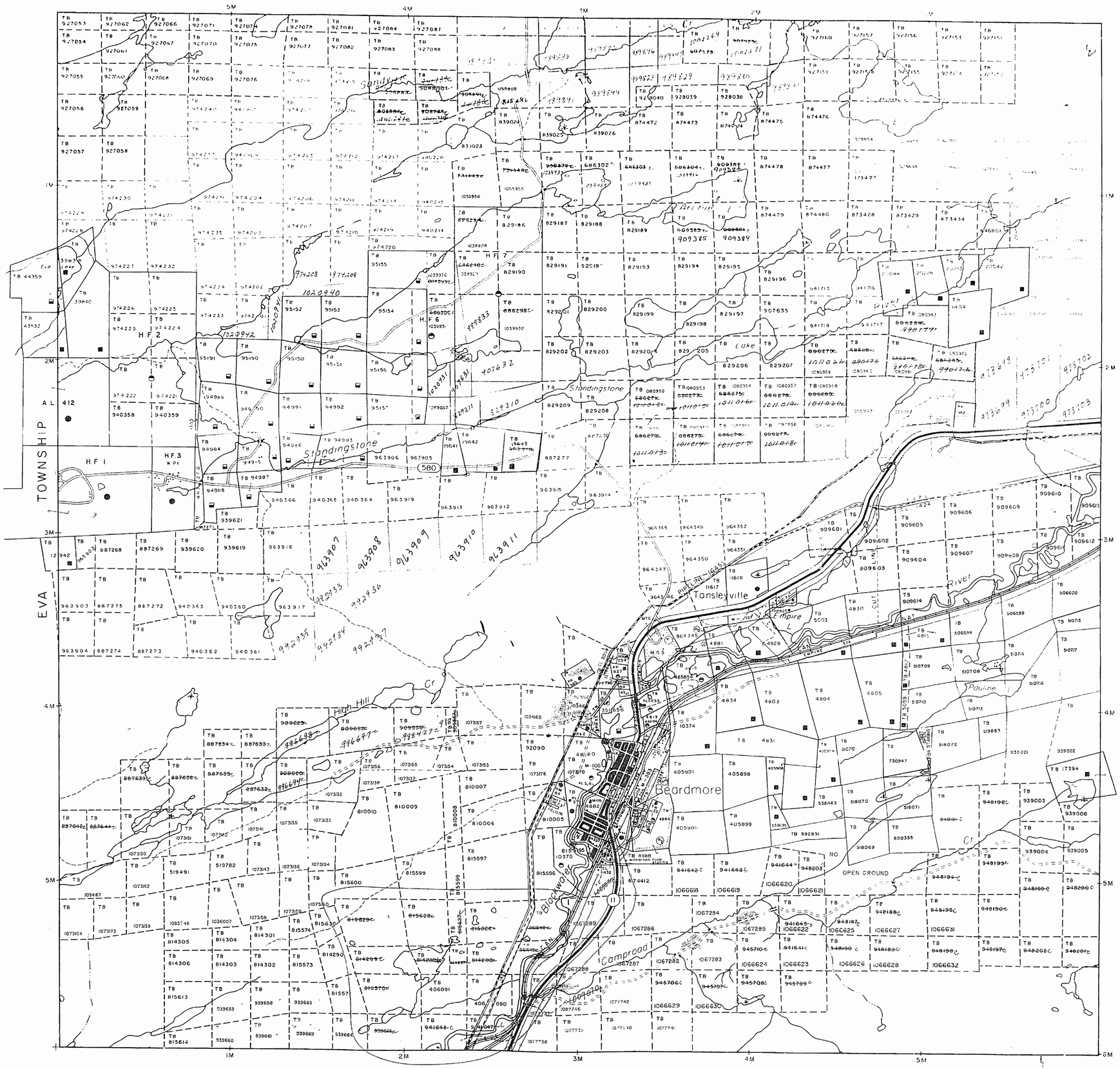

BEARDMORE AREA

LEGEND

DISPOSITION OF CROWN LANDS

TYPE OF DOCUMENT	SYMBOL
PATENT SURFACE & MINING RIGHTS	●
SURFACE RIGHTS ONLY	◐
MINING RIGHTS ONLY	◑
SURFACE & MINING RIGHTS	■
SURFACE RIGHTS ONLY	◧
MINING RIGHTS ONLY	◨
LEASE SURFACE RIGHTS	▼
LEASE MINING RIGHTS	OC
RESERVATION	◎
SAND & GRAVEL	◎

NOTE: MINING RIGHTS IN PARCELS PATENTED PRIOR TO MAY 6, 1913 ... PATENTED BY THE PUBLIC ... SEC. 63 SUBSEC. 1

SCALE 1:20 000

TOWNSHIP
SUMMERS

M.N.R. ADMINISTRATIVE DISTRICT
NIPIGON

MINING DIVISION
THUNDER BAY

LAND TITLES / REGISTRY DIVISION
THUNDER BAY

Ministry of Natural Resources
Ministry of Northern Development and Mines
Ontario

Date: SEPTEMBER, 1986
Number: G-165

AREAS WITHDRAWN FROM DISPOSITION

M.R.O. – MINING RIGHTS ONLY
S.R.O. – SURFACE RIGHTS ONLY
M.+ S. – MINING AND SURFACE RIGHTS

Description	Order No.	Date	Disposition	File
(R1) Withdrawn from staking				59262
(R2) Withdrawn from staking Sect 42 (R.S.O. '80) of the Mining Act				59409
(R3) Withdrawn from staking				
(R4) Surface Rights only withdrawn W-46/86				
(R5) SEC.35 MINING ACT R.S.O. 1980 APPLICATION TO M.N.R. FOR HYDRO TOWER SITE				

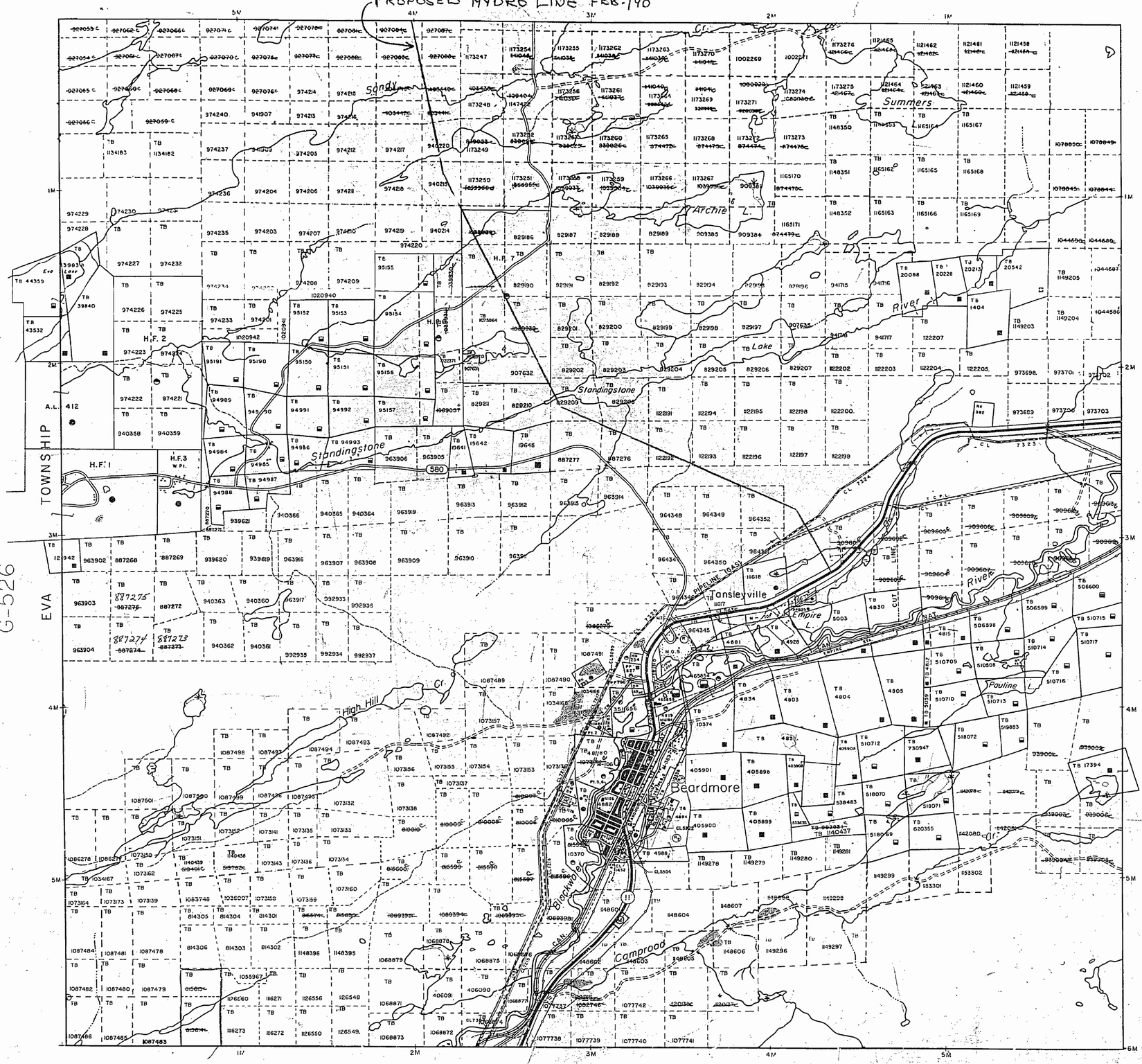

LEGEND

HIGHWAY AND ROUTE No
OTHER ROADS
TRAILS
SURVEYED LINES
TOWNSHIPS, BASE LINES, ETC
LOTS, MINING CLAIMS PARCELS, ETC
UNSURVEYED LINES
LOT LINES
PARCEL BOUNDARY
MINING CLAIMS ETC
RAILWAY AND RIGHT OF WAY
UTILITY LINES
NON PERENNIAL STREAM
FLOODING OR FLOODING RIGHTS
SUBDIVISION OR COMPOSITE PLAN
RESERVATIONS
ORIGINAL SHORELINE
MARSH OR MUSKEG
MINES
TRAVERSE MONUMENT

DISPOSITION OF CROWN LANDS

TYPE OF DOCUMENT	SYMBOL
PATENT, SURFACE & MINING RIGHTS	●
" , SURFACE RIGHTS ONLY	◒
" , MINING RIGHTS ONLY	◓
LEASE, SURFACE & MINING RIGHTS	■
" , SURFACE RIGHTS ONLY	⬒
" , MINING RIGHTS ONLY	⬓
LICENCE OF OCCUPATION	▼
ORDER IN COUNCIL	OC
RESERVATION	⊙
CANCELLED	⊘
SAND & GRAVEL	⊙

NOTE: MINING RIGHTS IN PARCELS PATENTED PRIOR TO MAY 6, 1913, VESTED IN ORIGINAL PATENTEE BY THE PUBLIC LANDS ACT, R.S.O. 1970, CHAP. 380, SEC. 63, SUBSEC 1.

Metres 500 0 1000 Metres
Chains 10 0 10 20 30 40 50 60 70 Chains
Feet 500 0 1000 2000 3000 4000 5000 Feet

SCALE 1:20 000

THE INFORMATION THAT APPEARS ON THIS MAP HAS BEEN COMPILED FROM VARIOUS SOURCES, AND ACCURACY IS NOT GUARANTEED. THOSE WISHING TO STAKE MINING CLAIMS SHOULD CONSULT WITH THE MINING RECORDER, MINISTRY OF NORTHERN DEVELOPMENT AND MINES, FOR ADDITIONAL INFORMATION ON THE STATUS OF THE LANDS SHOWN HEREON.

TOWNSHIP
SUMMERS

M.N.R. ADMINISTRATIVE DISTRICT
NIPIGON
MINING DIVISION
THUNDER BAY
LAND TITLES / REGISTRY DIVISION
THUNDER BAY

Ontario
Ministry of Natural Resources
Ministry of Northern Development and Mines

Date: SEPTEMBER, 1989
INTO SERVICE: OCT.10/1989.
Number: G-165

Description	Order No.	Date	Disposition	File
withdrawn from staking				59262
withdrawn from staking Sect 42 (R.S.O. '60) of the Mining Act				59409
withdrawn from staking				

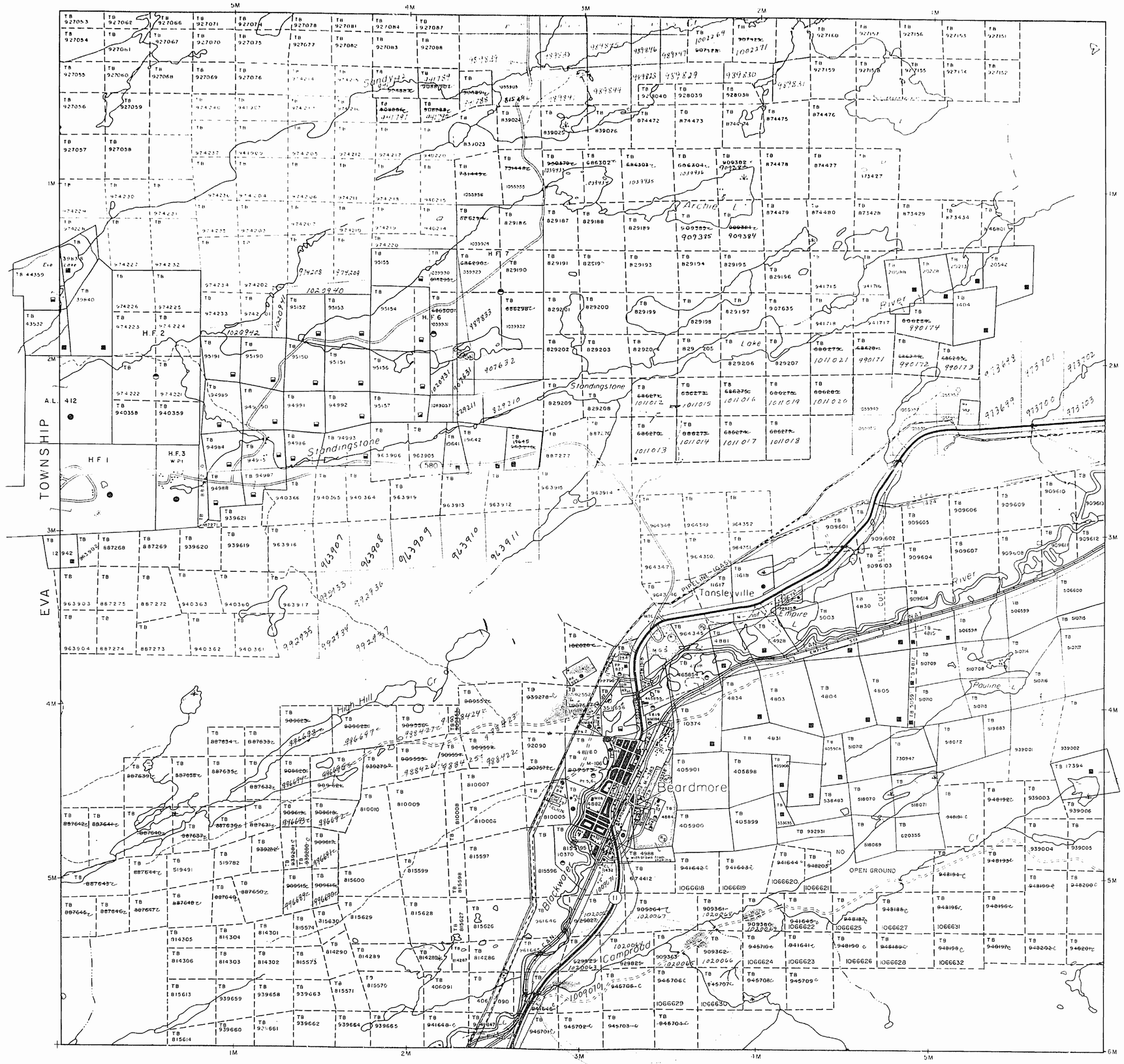

DISPOSITION OF CROWN LANDS

TYPE OF DOCUMENT	SYMBOL
PATENT SURFACE & MINING RIGHTS	●
SURFACE RIGHTS ONLY	◐
MINING RIGHTS ONLY	◒
LEASE SURFACE & MINING RIGHTS	■
SURFACE RIGHTS ONLY	◨
MINING RIGHTS ONLY	◩
LICENCE OF OCCUPATION	▼
ORDER IN COUNCIL	OC
RESERVATION	⊙
CANCELLED	⊗
SAND & GRAVEL	⊚

NOTE: MINING RIGHTS IN PARCELS PATENTED PRIOR TO MAY 6 1956 LESS ... PATENTED BY THE PUBLIC LANDS ACT ... CHAP 380 SEC 63 SUBSEC 1

SCALE 1:20 000

RECEIVED
THUNDER BAY
'86 JUL 28 AM 8 47

TOWNSHIP

SUMMERS

M N R ADMINISTRATIVE DISTRICT

NIPIGON

MINING DIVISION

THUNDER BAY

LAND TITLES / REGISTRY DIVISION

THUNDER BAY

Ministry of Natural Resources — Ministry of Northern Development and Mines

Ontario

Date: SEPTEMBER, 1986

Number: G-165

AREAS WITHDRAWN FROM DISPOSITION

M.R.O. – MINING RIGHTS ONLY
S.R.O. – SURFACE RIGHTS ONLY
M.+ S. – MINING AND SURFACE RIGHTS

Description	Order No.	Date	Disposition	File
Withdrawn from staking				59262
Withdrawn from staking Sect. 42 (R.S.O. '60) of the Mining Act				59409
Withdrawn from staking				
Surface Rights only withdrawn W-46/8C				
SECTION MINING ACT R.S.O. 1980 APPLICATION TO M.N.R. FOR HYDRO TOWER SITE				
SURFACE RIGHTS ONLY WITHDRAWN FROM STAKING ORDER W-TB-36/93 HWR 53/06/27 TO ACCOMODATE A DRILL CORE STORAGE FACILITY FOR MNDM				

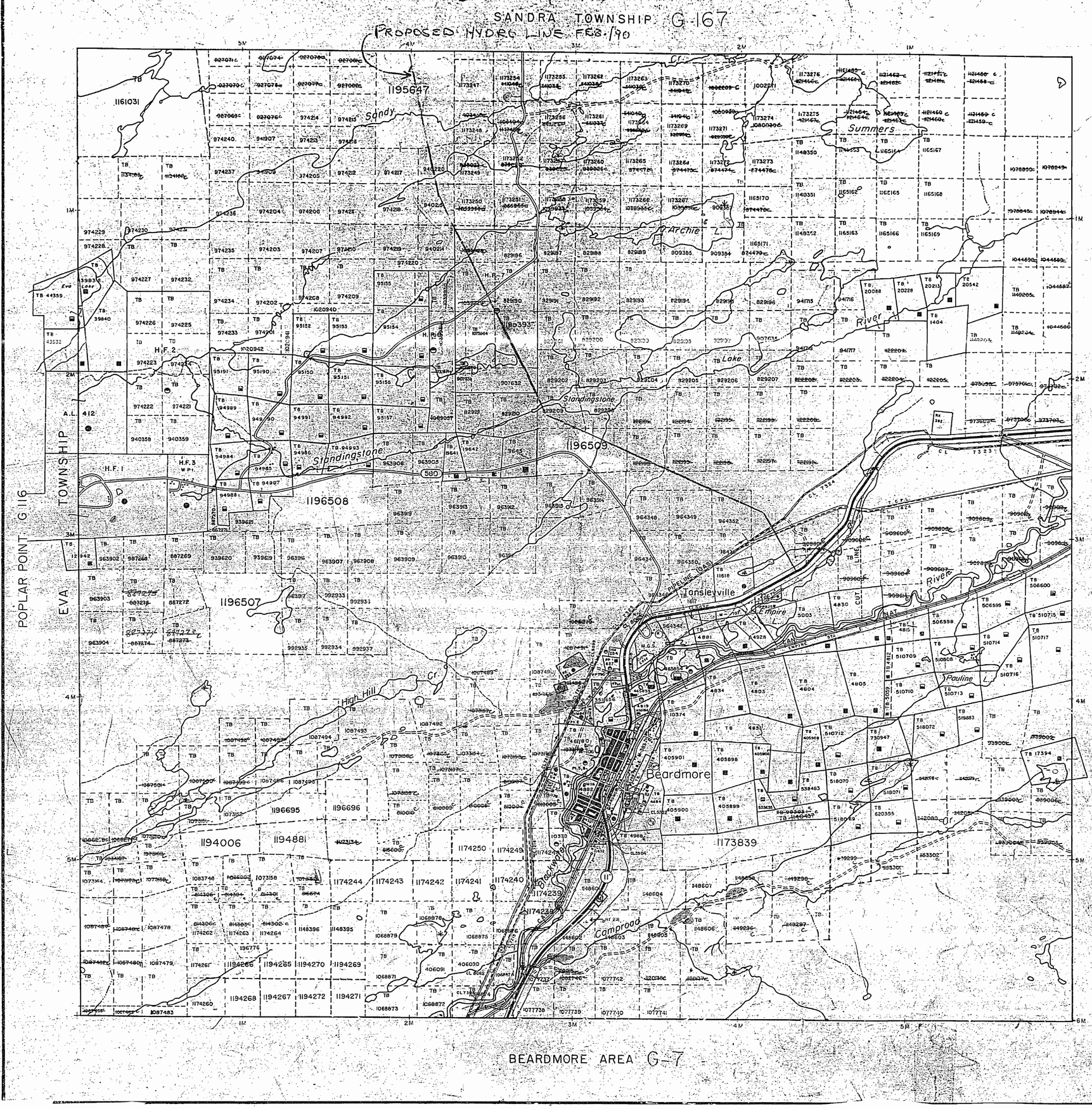

LEGEND

HIGHWAY AND ROUTE No
OTHER ROADS
TRAILS
SURVEYED LINES
TOWNSHIPS, BASE LINES, ETC
LOTS, MINING CLAIMS, PARCELS, ETC
UNSURVEYED LINES
LOT LINES
PARCEL BOUNDARY
MINING CLAIMS ETC
RAILWAY AND RIGHT OF WAY
UTILITY LINES
NON PERENNIAL STREAM
FLOODING OR FLOODING RIGHTS
SUBDIVISION OR COMPOSITE PLAN
RESERVATIONS
ORIGINAL SHORELINE
MARSH OR MUSKEG
MINES
TRAVERSE MONUMENT

DISPOSITION OF CROWN LANDS

TYPE OF DOCUMENT	SYMBOL
PATENT, SURFACE & MINING RIGHTS	
" , SURFACE RIGHTS ONLY	
" , MINING RIGHTS ONLY	
LEASE, SURFACE & MINING RIGHTS	
" , SURFACE RIGHTS ONLY	
" , MINING RIGHTS ONLY	
LICENCE OF OCCUPATION	
ORDER-IN-COUNCIL	OC
RESERVATION	
CANCELLED	
SAND & GRAVEL	

LAND USE PERMITS FOR COMMERCIAL TOURISM/OUTPOST CAMPS
NOTE: MINING RIGHTS IN PARCELS PATENTED PRIOR TO MAY 6, 1913, VESTED IN ORIGINAL PATENTEE BY THE PUBLIC LANDS ACT, R.S.O. 1970, CHAP. 380, SEC. 63, SUBSEC. 1

Metres 500 0 1000 Metres
Chains 10 0 10 20 30 40 50 60 70 Chains
Feet 500 0 1000 2000 3000 4000 5000 Feet

SCALE 1:20 000

THE SURFACE RIGHTS LYING WITHIN 40.25 m. OF THE CENTER LINE OF THE TRANS CANADA PIPELINE RIGHT-OF-WAY ARE WITHDRAWN FROM STAKING OUT PROSPECTING, SALE OR LEASE BY ORDER W-01/91/ONT. DATED SEPT. 20, 1991. SECTION 142 OF THE NATIONAL ENERGY ACT APPLIES TO THIS AREA.

THE INFORMATION THAT APPEARS ON THIS MAP HAS BEEN COMPILED FROM VARIOUS SOURCES, AND ACCURACY IS NOT GUARANTEED. THOSE WISHING TO STAKE MINING CLAIMS SHOULD CONSULT WITH THE MINING RECORDER, MINISTRY OF NORTHERN DEVELOPMENT AND MINES, FOR ADDITIONAL INFORMATION ON THE STATUS OF THE LANDS SHOWN HEREON

TOWNSHIP
SUMMERS

M.N.R. ADMINISTRATIVE DISTRICT
NIPIGON
MINING DIVISION
THUNDER BAY
LAND TITLES / REGISTRY DIVISION
THUNDER BAY

Ministry of Natural Resources
Ministry of Northern Development and Mines
Ontario

Date SEPTEMBER, 1980
Number G-165
UTO SERVICE OCT.10/1989

AREAS WITHDRAWN FROM DISPOSITION

M.R.O. – MINING RIGHTS ONLY
S.R.O. – SURFACE RIGHTS ONLY
M. & S. – MINING AND SURFACE RIGHTS

Description	Order No.	Date	Disposition	File
(M)	Withdrawn from staking			59262
(M)	Withdrawn from staking Sect. 42 (1) R.S.O. '60 of the Mining Act			59409
(M)	Withdrawn from staking			
(M&S)	Oct 26/80 W 40/m	10/m, PR	S.R.O.	7598 v 19

SANDRA TOWNSHIP

TOWNSHIP

EVA

McCOMBER TOWNSHIP

Sandy Lake
Eva Lake
Standingstone
Standingstone
Tansleyville
Empire L
Summers L
Archie L
Pouline L
Lake
River
River
Beardmore
High Hill
Blackwater
Compood
Longlac
OPEN GROUND
NO
A.L. 412
H.F. 1
H.F. 2
H.F. 3
H.F. 6
W Pt.
580
T.C.P.L.
CL 1424
M.G.S.
Pipeline
Pipeline
Pipeline

AREAS WITHDRAWN FROM DISPOSITION

M.R.O. – MINING RIGHTS ONLY.
S.R.O. – SURFACE RIGHTS ONLY
M.+ S. – MINING AND SURFACE RIGHTS

Description	Order No.	Date	Disposition	File
(1)	Withdrawn from staking			55262
(2)	Withdrawn from staking Sect. 42 (1) R.S.O. '60 of the Mining Act			59405
(3)	Withdrawn from staking			
(4)	Surface Rights only withdrawn M-46/86			

SANDRA TOWNSHIP G-167

PROPOSED HYDRO LINE FEB./90

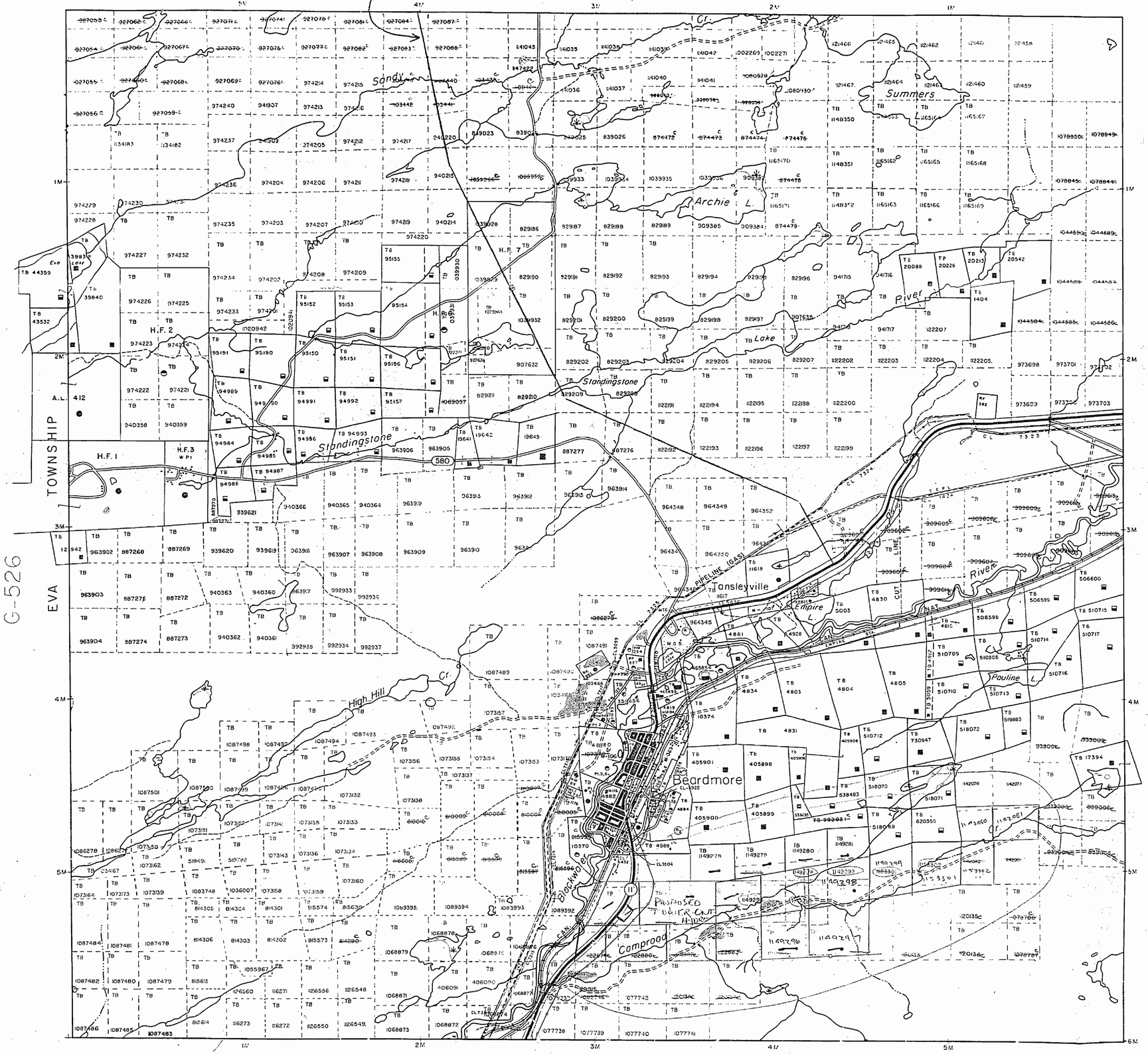

BEARDMORE AREA G-7

LEGEND

- HIGHWAY AND ROUTE No.
- OTHER ROADS
- TRAILS
- SURVEYED LINES
  - TOWNSHIPS, BASE LINES, ETC.
  - LOTS, MINING CLAIMS, PARCELS, ETC.
- UNSURVEYED LINE
  - LOT LINES
  - PARCEL BOUNDARY
  - MINING CLAIMS ETC.
- RAILWAY AND RIGHT OF WAY
- UTILITY LINES
- NON-PERENNIAL STREAM
- FLOODING OR FLOODING RIGHTS
- SUBDIVISION OR COMPOSITE PLAN
- RESERVATIONS
- ORIGINAL SHORELINE
- MARSH OR MUSKEG
- MINES
- TRAVERSE MONUMENT

DISPOSITION OF CROWN LANDS

TYPE OF DOCUMENT	SYMBOL
PATENT, SURFACE & MINING RIGHTS	
" , SURFACE RIGHTS ONLY	
" , MINING RIGHTS ONLY	
LEASE, SURFACE & MINING RIGHTS	
" , SURFACE RIGHTS ONLY	
" , MINING RIGHTS ONLY	
LICENCE OF OCCUPATION	
ORDER IN COUNCIL	OC
RESERVATION	
CANCELLED	
SAND & GRAVEL	

NOTE: MINING RIGHTS IN PARCELS PATENTED PRIOR TO MAY 6, 1913, VESTED IN ORIGINAL PATENTEE BY THE PUBLIC LANDS ACT, R.S.O. 1970, CHAP. 380, SEC. 63, SUBSEC 1.

500 0 1000 Metres

10 0 10 20 30 40 50 60 70 Chains

500 0 1000 2000 3000 4000 5000 Feet

SCALE 1:20 000

THE INFORMATION THAT APPEARS ON THIS MAP HAS BEEN COMPILED FROM VARIOUS SOURCES, AND ACCURACY IS NOT GUARANTEED. THOSE WISHING TO STAKE MINING CLAIMS SHOULD CONSULT WITH THE MINING RECORDER, MINISTRY OF NORTHERN DEVELOPMENT AND MINES, FOR ADDITIONAL INFORMATION ON THE STATUS OF THE LANDS SHOWN HEREON.

TOWNSHIP

SUMMERS

M.N.R. ADMINISTRATIVE DISTRICT
NIPIGON
MINING DIVISION
THUNDER BAY
LAND TITLES / REGISTRY DIVISION
THUNDER BAY

Ontario Ministry of Natural Resources
Ministry of Northern Development and Mines

Date SEPTEMBER, ..
JITO SERVICE OCT.30,1989

Number G-165

RECEIVED
THUNDER BAY
MINING DIVISION
'90 OCT 29 PM 11 12

M.R.O. MINING RIGHTS ONLY
S.R.O. SURFACE RIGHTS ONLY
M.+S. MINING AND SURFACE RIGHTS

Description	Order No.	Date	Disposition	File
Withdrawn from staking				59262
Withdrawn from staking Sect. 42 (R.S.O. '60) of the Mining Act				59409
Withdrawn from staking				

SANDRA TOWNSHIP

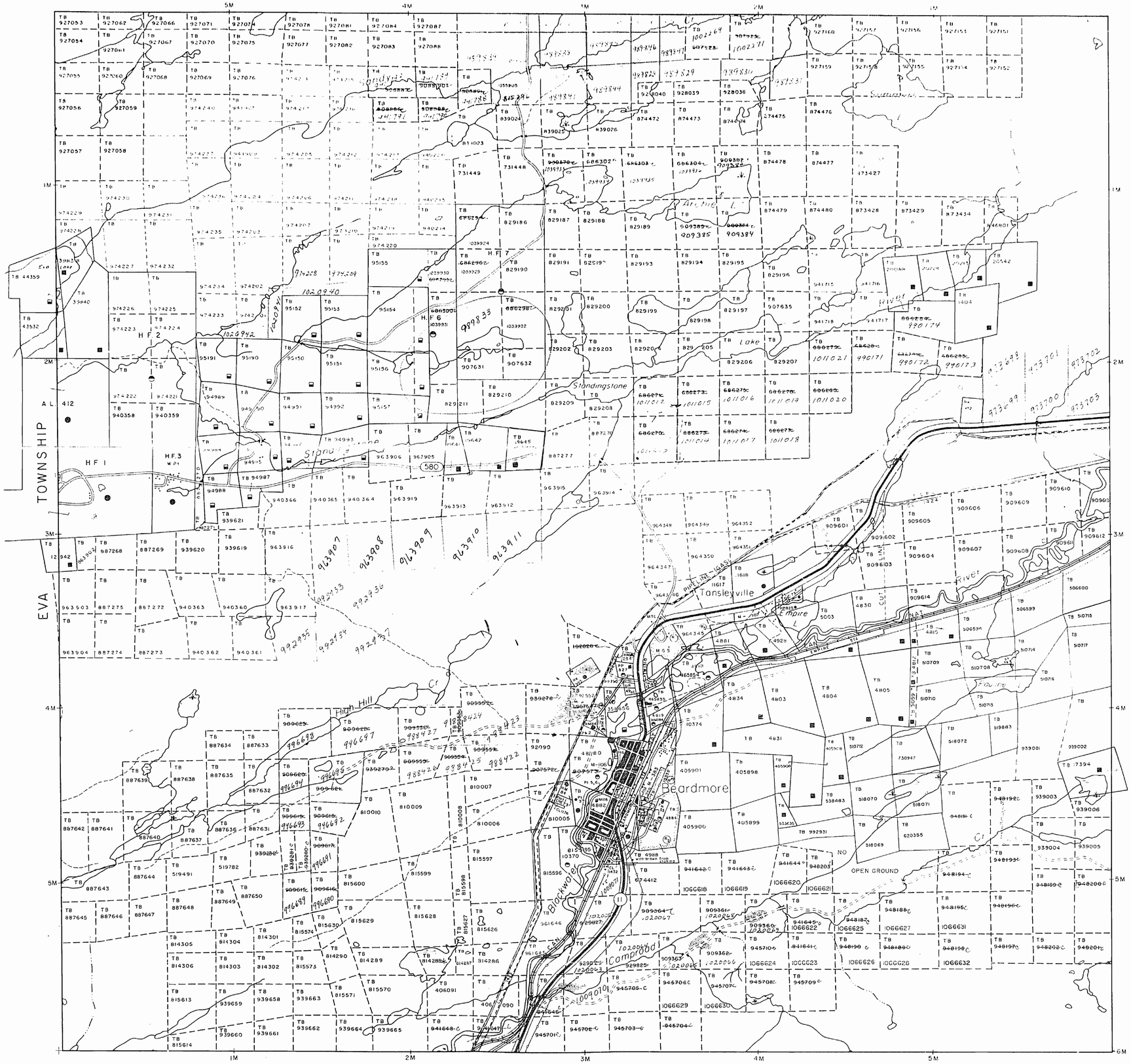

BEARDMORE AREA

RECEIVED
'88 JUL 8 AM 8 40

DISPOSITION OF CROWN LANDS

TYPE OF DOCUMENT	SYMBOL
PATENT, SURFACE & MINING RIGHTS	●
SURFACE RIGHTS ONLY	◐
MINING RIGHTS ONLY	◒
LEASE, SURFACE & MINING RIGHTS	■
SURFACE RIGHTS ONLY	◨
MINING RIGHTS ONLY	◧
LICENCE OF OCCUPATION	▼
ORDER IN COUNCIL	OC
RESERVATION	⊙
CANCELLED	⊗
SAND & GRAVEL	⊛

NOTE: MINING RIGHTS IN PARCELS PATENTED PRIOR TO MAY 6, 1913 ... ORIGINAL PATENTEE BY THE PUBLIC LANDS ACT, R.S.O. 1970, CHAP. 180, SEC. 63, SUBSEC. 1

Metres 500 0 1000 Metres
Chains 10 0 10 20 30 40 50 60 70 Chains
Feet 500 0 1000 2000 3000 4000 5000 Feet

SCALE 1:20 000

TOWNSHIP
SUMMERS

M.N.R. ADMINISTRATIVE DISTRICT
NIPIGON
MINING DIVISION
THUNDER BAY
LAND TITLES / REGISTRY DIVISION
THUNDER BAY

Ministry of Natural Resources
Ministry of Northern Develop and Mines
Ontario

Date: SEPTEMBER, 1986
Number: G-1F

AREAS WITHDRAWN FROM DISPOSITION

M.R.O. – MINING RIGHTS ONLY
S.R.O. – SURFACE RIGHTS ONLY
M.+S. – MINING AND SURFACE RIGHTS

Description	Order No.	Date	Disposition	File
Withdrawn from staking				59262
Withdrawn from staking Sect 42 (R.S.O. '60) of the Mining Act				59409
Withdrawn from staking				
Surface Rights only withdrawn W-46/86				

SANDRA TOWNSHIP G-167

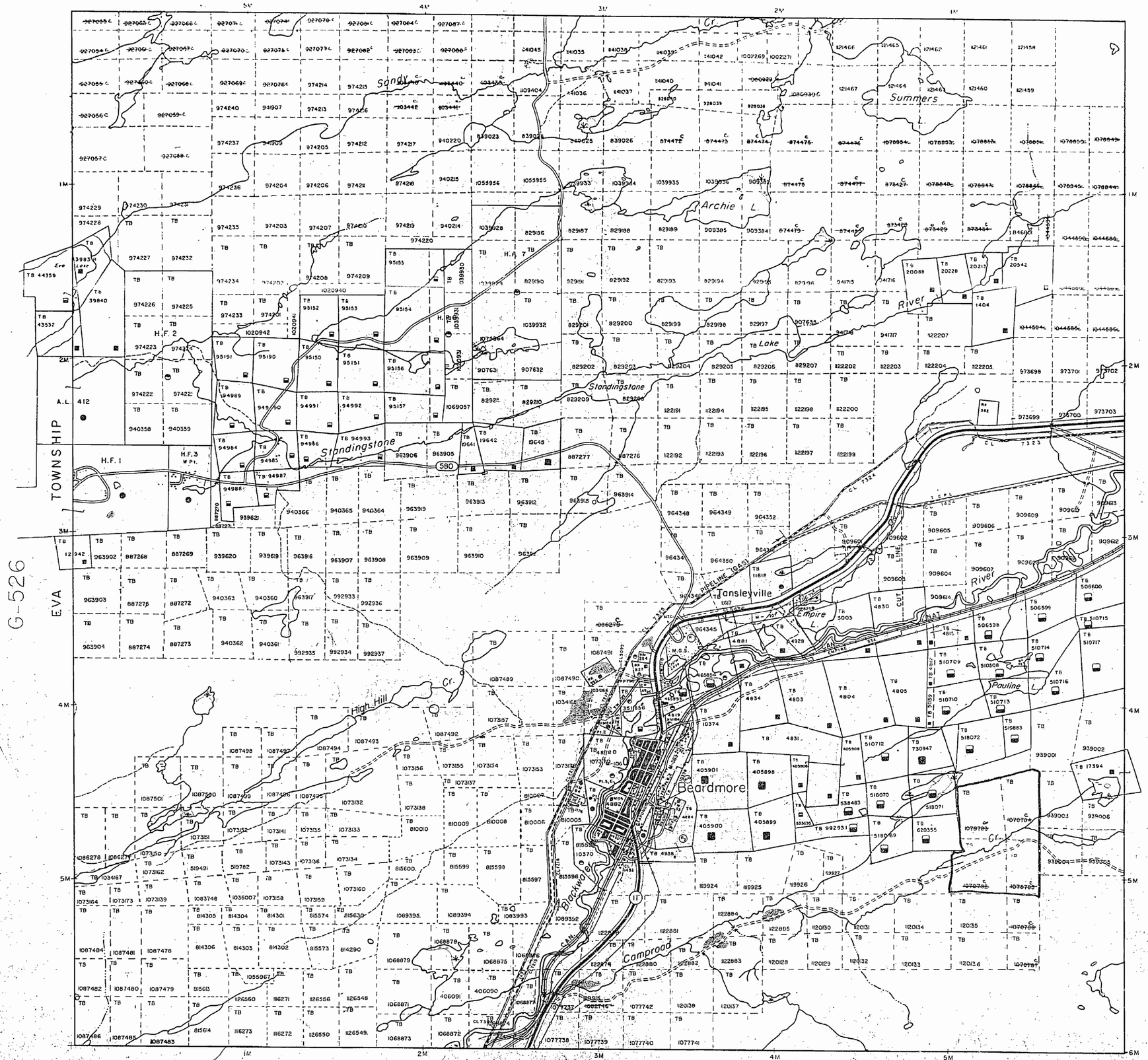

BEARDMORE AREA G-7

LEGEND

HIGHWAY AND ROUTE No
OTHER ROADS
TRAILS
SURVEYED LINES
TOWNSHIPS, BASE LINES, ETC
LOTS, MINING CLAIMS, PARCELS, ETC
UNSURVEYED LINES
LOT LINES
PARCEL BOUNDARY
MINING CLAIMS, ETC
RAILWAY AND RIGHT OF WAY
UTILITY LINES
NON PERENNIAL STREAM
FLOODING OR FLOODING RIGHTS
SUBDIVISION OR COMPOSITE PLAN
RESERVATIONS
ORIGINAL SHORELINE
MARSH OR MUSKEG
MINES
TRAVERSE MONUMENT

DISPOSITION OF CROWN LANDS

TYPE OF DOCUMENT	SYMBOL
PATENT, SURFACE & MINING RIGHTS	●
" , SURFACE RIGHTS ONLY	◓
" , MINING RIGHTS ONLY	◒
LEASE, SURFACE & MINING RIGHTS	■
" , SURFACE RIGHTS ONLY	▬
" , MINING RIGHTS ONLY	▭
LICENCE OF OCCUPATION	▼
ORDER-IN-COUNCIL	OC
RESERVATION	⊙
CANCELLED	⊘
SAND & GRAVEL	⊙

NOTE: MINING RIGHTS IN PARCELS PATENTED PRIOR TO MAY 6, 1913, VESTED IN ORIGINAL PATENTEE BY THE PUBLIC LANDS ACT, R.S.O. 1970, CHAP. 380, SEC. 63, SUBSEC. 1

Metres 500 0 1000 Metres
Chains 10 0 10 20 30 40 50 60 70 Chains
Feet 500 0 1000 2000 3000 4000 5000 Feet

SCALE 1:20 000

RECEIVED
THUNDER BAY
MINING DIVISION
'90 APR 20 AM 11 13

TOWNSHIP
SUMMERS

M.N.R. ADMINISTRATIVE DISTRICT
NIPIGON
MINING DIVISION
THUNDER BAY
LAND TITLES / REGISTRY DIVISION
THUNDER BAY

Ontario
Ministry of Natural Resources
Ministry of Northern Development and Mines

Date SEPTEMBER, 1990
INTO SERVICE OCT/10/1989
Number G-165

AREAS WITHDRAWN FROM DISPOSITION

M R O MINING RIGHTS ONLY
S R O SURFACE RIGHTS ONLY
M + S MINING AND SURFACE RIGHTS

Description	Order No.	Date	Disposition	File

SANDRA TOWNSHIP

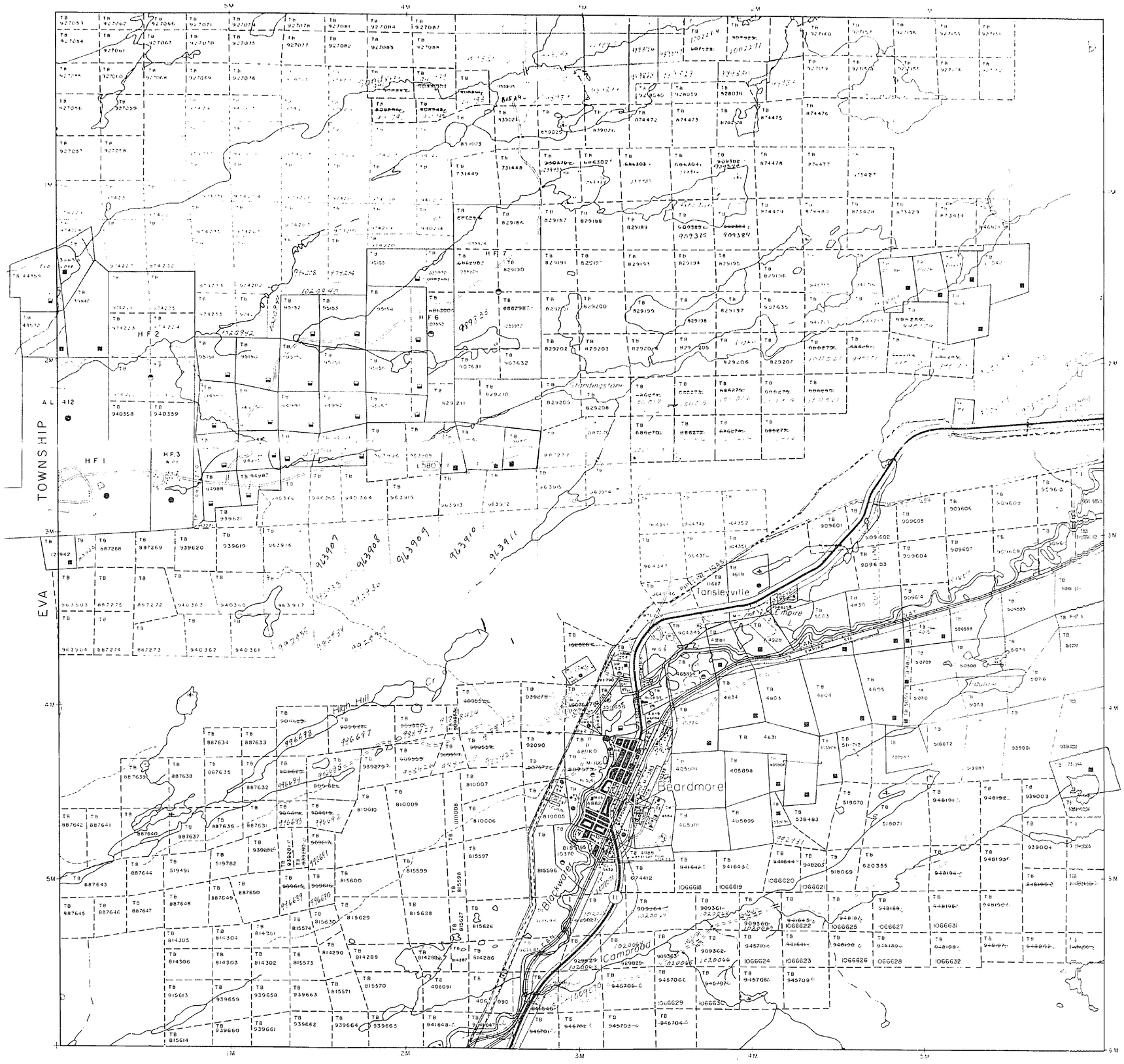

BEARDMORE AREA

LEGEND

DISPOSITION OF CROWN LANDS

TYPE OF DOCUMENT | SYMBOL

SCALE 1:20 000

RECEIVED
THUNDER BAY
'88 MAY 12 PM 7 03

TOWNSHIP

SUMMERS

M N R ADMINISTRATIVE DISTRICT

NIPIGON

MINING DIVISION

THUNDER BAY

LAND TITLES / REGISTRY DIVISION

THUNDER BAY

Ministry of Natural Resources | Ministry of Northern Development and Mines

Ontario

Date SEPTEMBER, 1988

Number G-165

AREAS WITHDRAWN FROM DISPOSITION

M.R.O. – MINING RIGHTS ONLY
S.R.O. – SURFACE RIGHTS ONLY
M. & S. – MINING AND SURFACE RIGHTS

Description	Order No.	Date	Disposition	File
Withdrawn from staking				39762
Withdrawn from staking Sect. 42 (R.S.O. '60) of the Mining Act				39409
Withdrawn from staking				
Surface Rights only withdrawn W-46/66				

SANDRA TOWNSHIP G-167

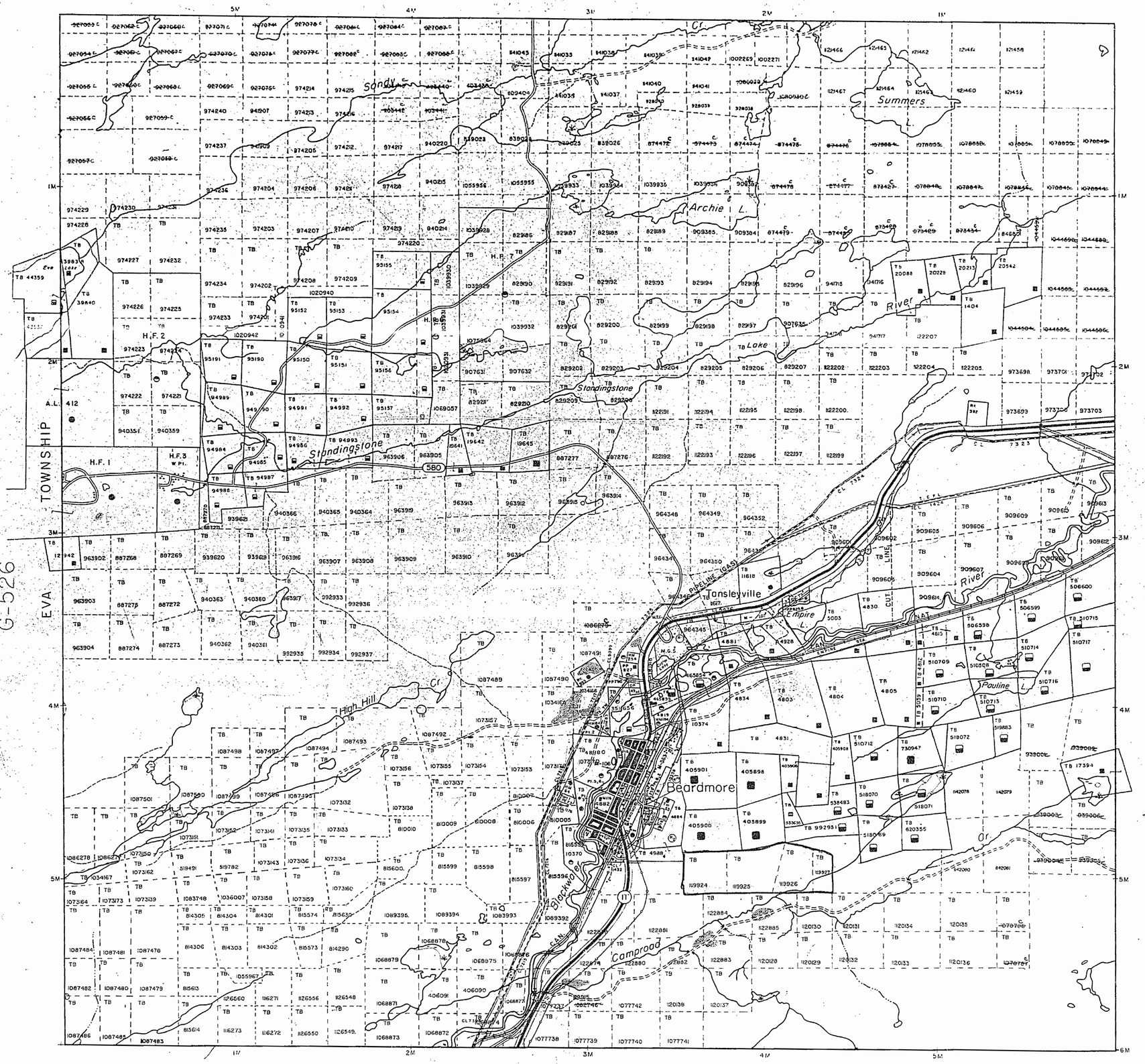

G-526 EVA

TOWNSHIP G-166

BEARDMORE AREA G-7

LEGEND

- HIGHWAY AND ROUTE No.
- OTHER ROADS
- TRAILS
- SURVEYED LINES
  - TOWNSHIPS BASE LINES ETC
  - LOTS MINING CLAIMS PARCELS ETC
- UNSURVEYED LINES
  - LOT LINES
  - PARCEL BOUNDARY
  - MINING CLAIMS ETC
- RAILWAY AND RIGHT OF WAY
- UTILITY LINES
- NON PERENNIAL STREAM
- FLOODING OR FLOODING RIGHTS
- SUBDIVISION OR COMPOSITE PLAN
- RESERVATIONS
- ORIGINAL SHORELINE
- MARSH OR MUSKEG
- MINES
- TRAVERSE MONUMENT

DISPOSITION OF CROWN LANDS

TYPE OF DOCUMENT	SYMBOL
PATENT, SURFACE & MINING RIGHTS	
" SURFACE RIGHTS ONLY	
" MINING RIGHTS ONLY	
LEASE, SURFACE & MINING RIGHTS	
" SURFACE RIGHTS ONLY	
" MINING RIGHTS ONLY	
LICENCE OF OCCUPATION	
ORDER-IN-COUNCIL	OC
RESERVATION	
CANCELLED	
SAND & GRAVEL	

NOTE MINING RIGHTS IN PARCELS PATENTED PRIOR TO MAY 6, 1913 WERE RESERVED TO THE ORIGINAL PATENTEE BY THE PUBLIC LANDS ACT R.S.O. 1970, CHAP. 380, SEC. 63, SUBSEC. 1.

Metres 500 0 1000 Metres
Chains 10 0 10 20 30 40 50 60 70 Chains
Feet 500 0 1000 2000 3000 4000 5000 Feet

SCALE 1:20 000

RECEIVED '90 MAY 28 AM 8 42
THUNDER BAY LAND TITLES/REGISTRY DIVISION

TOWNSHIP
SUMMERS

M.N.R. ADMINISTRATIVE DISTRICT
NIPIGON
MINING DIVISION
THUNDER BAY
LAND TITLES / REGISTRY DIVISION
THUNDER BAY

Ontario Ministry of Natural Resources
Ministry of Northern Development and Mines

Date	Number
SEPTEMBER, 1913	G-165
INTO SERVICE OCTOBER 1963	

1905

SUMMERS

NIPIGON PROVINCIAL FOREST
DISTRICT OF THUNDER BAY

Scale:—40 Chains = 1 Inch

SANDRA

North Ast

EVA

McCOMBER

Creek

Sandy

Eva Lake

Standingstone Lake

Standingstone River

Power Transmission Line and right of way

Empire

Empire

Pauline

Dillabough

Beardmore

Barnum Addition

Princess

Blackwater

West Beardmore

Blackwater River

CANADIAN NATIONAL RAILWAY

H.F.1. H.F.2. H.F.3. H.F.4. H.F.5. H.F.6. H.F.7.

AL 412. AL 394. AL 393. AL 392. AL 399. AL 400. AL 396. AL 388. AL 333.

1M. 2M. 3M. 4M. 5M.

T.L. R.O.F. WAY H.L.K. 1/11/48

L.U.P. 1944 81-127

T.L. 204

Parcels Marked (P) Under Patent
Parcels Marked (L) Under Lease
Parcels Marked L.O. License of Occupation
Parcels Marked C. Surveyed Claims - Cancelled.

DEPARTMENT OF MINES
PROVINCIAL GOVERNMENT
TORONTO, ONTARIO.
23 NOVEMBER 1940.

1905

SUMMERS

NIPIGON PROVINCIAL FOREST
DISTRICT OF THUNDER BAY

Scale:—40 Chains = 1 Inch

SANDRA

North Ast.

McCOMBER

EVA

Eva Lake

Standingstone Creek

Standingstone Lake

Standingstone River

Empire River

Empire

Pathfinder

Dillabough

Beardmore

Princess

McBarnum Addition

West Beardmore

Blackwater

Power Transmission Line and right of way

Telephone right of way from Jackpine Tower to Empire Station

OFB Reserve Jackpine Tower

HF 1 HF 2 HF 3 HF 4 HF 5 HF 6 HF 7

1949

TB 204

RECEIVED MAY 1 1 19 MINING DIVISION

1905

PORT ARTHUR RECEIVED FEB 2[illegible] MINING DIVISION

PLAN OF SUMMERS T'WP.

NIPIGON PROVINCIAL FOREST RESERVE.

PORT ARTHUR MINING DIVISION.

DISTRICT OF THUNDER BAY.

Scale 40 chains to an inch.

SANDRA T'WP.

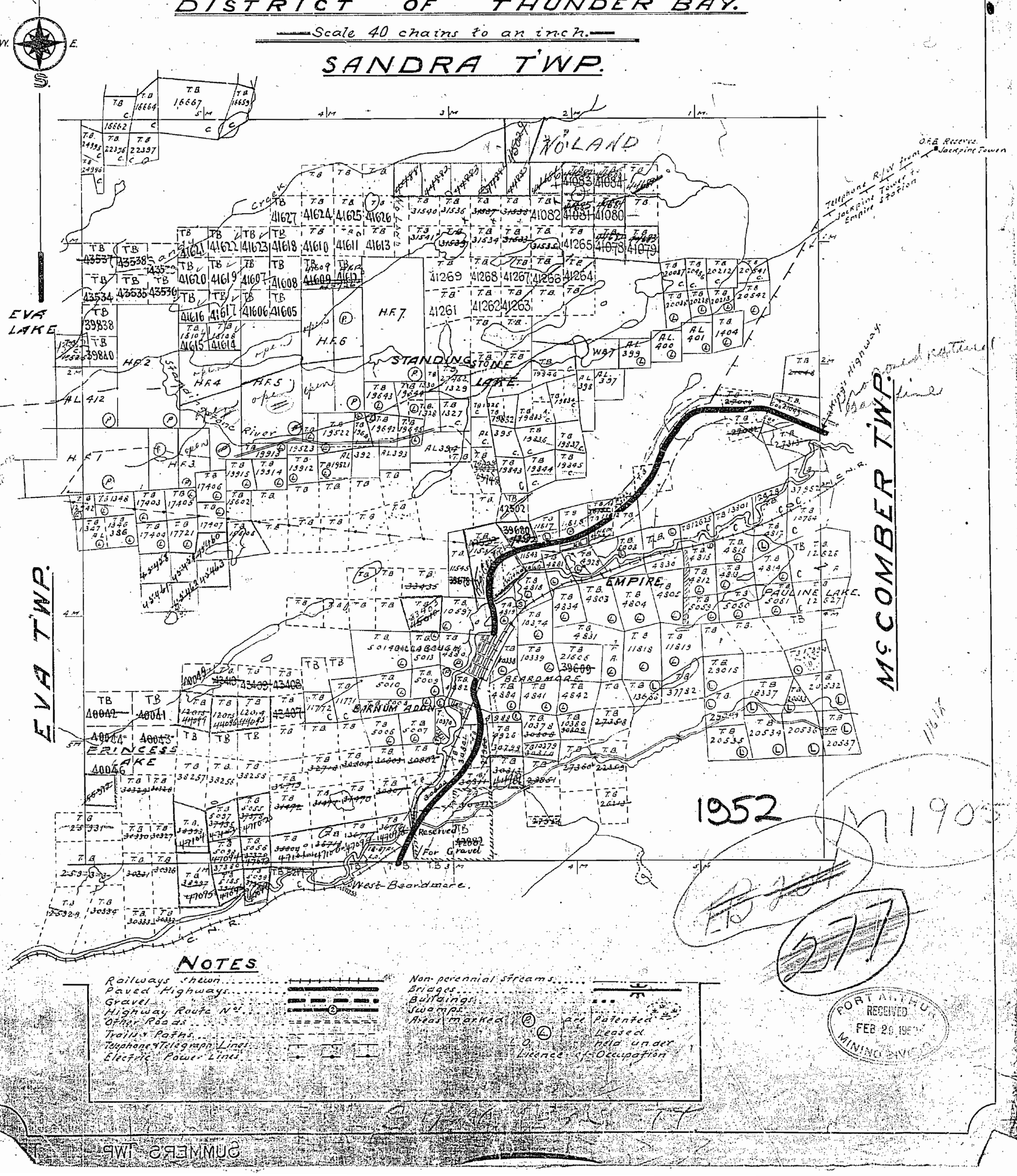

NOTES

Railways shewn
Paved Highways
Gravel
Highway Route No's ②
Other Roads
Trails & Paths
Telephone & Telegraph Lines
Electric Power Lines

Non-perennial streams
Bridges
Buildings
Swamps
Areas marked ℗ are Patented
Ⓛ Leased
L.O. held under Licence of Occupation

1952

PORT ARTHUR RECEIVED FEB 28 1952 MINING DIVISION

SUMMERS TWP.

1905

SUMMERS

PORT ARTHUR MINING DIVISION
DISTRICT OF THUNDER BAY

Scale:- 40 Chains = 1 Inch

SANDRA

North Ast

EVA

McCOMBER

Eva Lake

Standingstone River

Standingstone Lake

Sandy Creek

Empire

Empire

Paulinel

Dillabough

Beardmore

Princess L.

Blackwater

West Beardmore

Reserved For Gravel

Reserved For Gravel

Telephone right of Way From Jackpine Tower to Empire Station

400' Reserve to the Dept of L.&F. shown thus:

1956

M1905

277

SUMMERS TWP. M 1905

1905

SUMMERS

PORT ARTHUR MINING DIVISION

DISTRICT OF THUNDER BAY

NIPIGON PROVINCIAL FOREST

Scale:– 40 Chains = 1 Inch

SANDRA

North Ast

EVA

McCOMBER

Sandy Creek

Eva Lake

Standingstone River

Standingstone

Dillabough

Beardmore

Empire

Paulinet

Princess L

Barnum Addition

West Beardmore

Telephone right of Way From Jackpine Tower to Empire Station

Surface C.P.R. open for sticking

Reserved For Gravel

Reserved For Gravel

400' Reserve to the Dept of L.&F. shown thus:

1958

1884 – Ltr L+F Letter Jan 13/58

TB 41819 – Gazette Mar 15/58 (Oper.)

4518 –

40597 –

PORT ARTHUR RECEIVED MAY 6 1960 MINING DIVISION

(41.1905)

11612 } Secs of Surface
11544 } Summerstp

1905

SUMMERS

N.P.F.

PORT ARTHUR MINING DIVISION
DISTRICT OF THUNDER BAY

Scale – 40 Chains = 1 Inch

North Astro

SANDRA

EVA

McCOMBER

Eva Lake

Standingstone River

Standingstone L.

Sandy Creek

Empire

Empire

Paulinel

Dilla Lough

Beardmore

Barnum Addition

Princess L.

West Beardmore

Empire Station

Northern Ont. Pipeline Crown Corp File 154607

L.U.P. 1164-5 (24.5 x 21)

L.U.P. 1163-4 NEPC (100 x 100')

T.W.L. & Bon TB 4884 Rec (R.C. School)

1960

This claim NOT IN N.P.F. See Land Pol. 10370 Open for M.R.O. This pt Subj Sec. 36 Ibid any app! Imasters approval

400' Reserve to the Dept of L. & F. shown thus:

1905

W-130

1905

SUMMERS

PORT ARTHUR MINING DIVISION

DISTRICT OF THUNDER BAY

Scale:- 40 Chains = 1 Inch

SANDRA

North Ast

EVA

McCOMBER

Eva Lake

Standingstone River

Sandy Creek

Standingstone

Empire

Empire River

Paulinel

Dillabough

Beardmore

Barnum Addition

Princess L.

Blackwater

West Beardmore

Proposed Moose Mountain Ski Resort

Reserved For Gravel

400' Reserve to the Dept of L & F Shown thus

1963

1905

SUMMERS TWP M 1905

1905

SUMMERS

PORT ARTHUR MINING DIVISION
DISTRICT OF THUNDER BAY

Scale – 40 Chains = 1 Inch

SANDRA

North Ast

EVA

McCOMBER

Eva Lake

Standingstone

Sandy Creek

Empire

Dillabough

Beardmore

Barnum Addition

West Beardmore

Princess

Blackwater

Paulinet

Empire Station

1964

400 Reserve to the Dep of L & F shown thus

4988 } Wild Rice and Rice
10338 }

SUMMERS TWP M 1905

1905

SANDRA TWP. M-1880

THE TOWNSHIP OF

SUMMERS

DISTRICT OF THUNDER BAY

PORT ARTHUR MINING DIVISION

SCALE : 1 INCH = 20 CHAINS

LEGEND

PATENTED LAND	(P)
CROWN LAND SALE	C.S
LEASES	(L)
LOCATED LAND	Loc
LICENSE OF OCCUPATION	L.O
MINING RIGHTS ONLY	M.R.O
SURFACE RIGHTS ONLY	S.R.O.
ROADS	
IMPROVED ROADS	
KING'S HIGHWAYS	
RAILWAYS	
POWER LINES	
MARSH OR MUSKEG	
MINES	
CANCELLED	C.

NOTES

400' Surface Rights Reservation around all lakes and rivers.

Township of Summers lies within Beardmore Improvement District.

For status of subdivisions please contact Dept. of Lands & Forests.

M-1708 EVA TWP.

McCOMBER TWP. M-1802

BEARDMORE AREA M-2498

PORT ARTHUR RECEIVED APR 18 1966 MINING DIVISION

1966

PLAN No. M-1905

DEPARTMENT OF MINES
- ONTARIO -

1905

SANDRA TWP. M-1880

EVA TWP. M-1708

McCOMBER TWP. M-1802

BEARDMORE AREA M-2498

1969

THE TOWNSHIP OF

SUMMERS

DISTRICT OF THUNDER BAY

PORT ARTHUR MINING DIVISION

SCALE : 1 INCH = 20 CHAINS

LEGEND

PATENTED LAND	(P)
CROWN LAND SALE	C.S.
LEASES	(L)
LOCATED LAND	Loc.
LICENSE OF OCCUPATION	L.O.
MINING RIGHTS ONLY	M.R.O.
SURFACE RIGHTS ONLY	S.R.O.
ROADS	
IMPROVED ROADS	
KING'S HIGHWAYS	
RAILWAYS	
POWER LINES	
MARSH OR MUSKEG	
MINES	
CANCELLED	C.

NOTES

400' Surface Rights Reservation around all lakes and rivers.

Township of Summers lies within Beardmore Improvement District.

For status of subdivisions please contact Dept. of Lands & Forests.

PLAN No. M-1905

DEPARTMENT OF MINES
- ONTARIO -

1905

SANDRA TWP. M-1880

THE TOWNSHIP OF SUMMERS

DISTRICT OF THUNDER BAY

THUNDER BAY MINING DIVISION

SCALE : 1 INCH = 20 CHAINS

LEGEND

PATENTED LAND	P
CROWN LAND SALE	CS
LEASES	
LOCATED LAND	LOC
LICENSE OF OCCUPATION	LO
MINING RIGHTS ONLY	MRO
SURFACE RIGHTS ONLY	SRO
ROADS	
IMPROVED ROADS	
KING'S HIGHWAYS	
RAILWAYS	
POWER LINES	
MARSH OR MUSKEG	
MINES	
CANCELLED	C

NOTES

400' Surface Rights Reservation around all lakes and rivers.

Township of Summers lies within Beardmore Improvement District.

For status of subdivisions please contact Dept. of Lands & Forests

M-1708

EVA TWP.

McCOMBER TWP. M-1802

BEARDMORE AREA M-2498

1973

PLAN No. M-1905

MINISTRY OF NATURAL RESOURCES

SURVEYS AND MAPPING BRANCH

1905

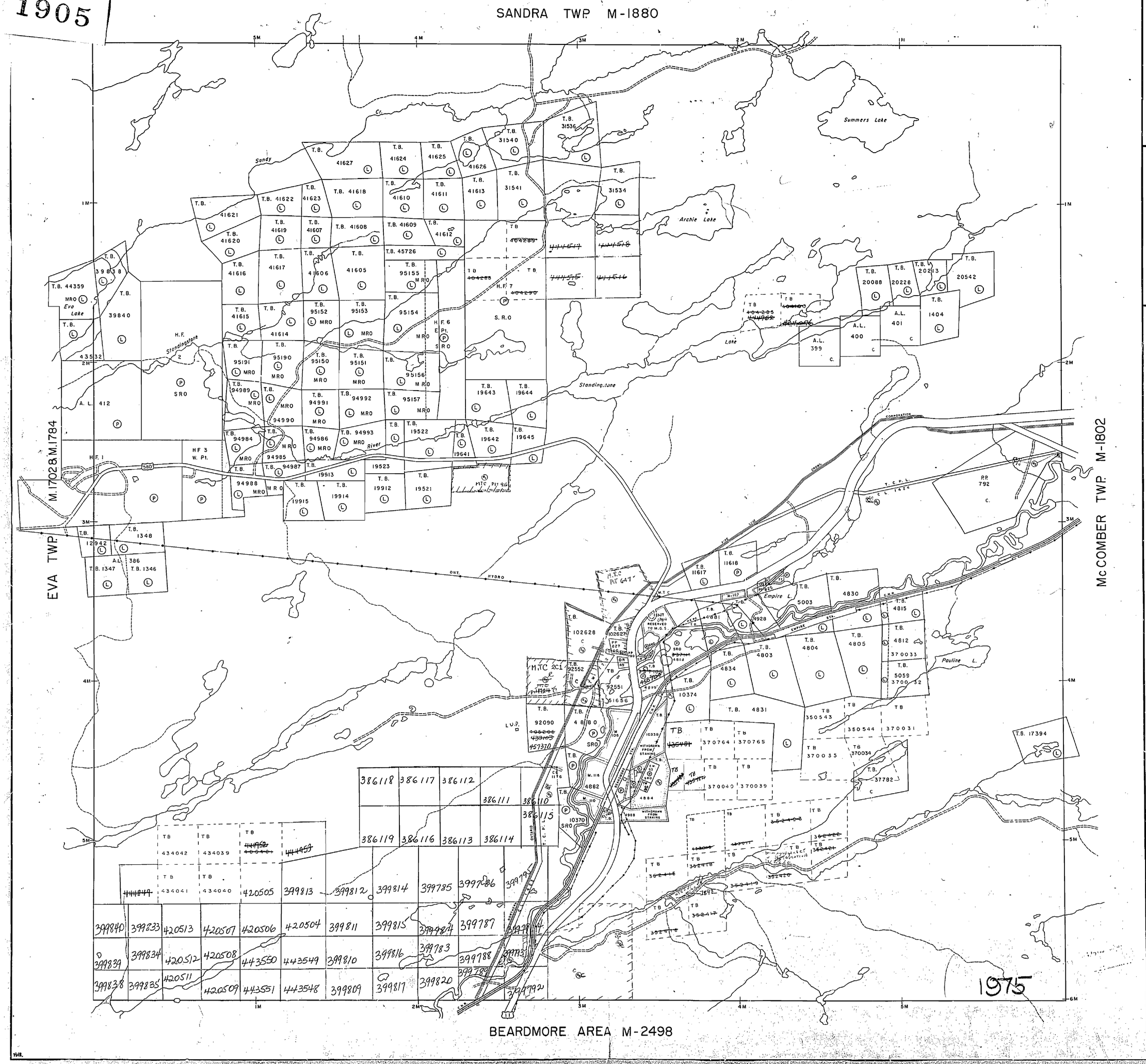

THE TOWNSHIP OF

SUMMERS

DISTRICT OF THUNDER BAY

THUNDER BAY MINING DIVISION

SCALE : 1 INCH = 20 CHAINS

LEGEND

PATENTED LAND	P
CROWN LAND SALE	C.S.
LEASES	L
LOCATED LAND	Loc.
LICENSE OF OCCUPATION	L.O.
MINING RIGHTS ONLY	M.R.O.
SURFACE RIGHTS ONLY	S.R.O.
ROADS	
IMPROVED ROADS	
KING'S HIGHWAYS	
RAILWAYS	
POWER LINES	
MARSH OR MUSKEG	
MINES	
CANCELLED	C.
PATENTED S.R.O.	

NOTES

400' Surface Rights Reservation along the shores of all lakes and rivers

Township of Summers lies within Beardmore Improvement District.

For status of subdivisions please contact Ministry of Natural Resources

SAND & GRAVEL

- MTC Gravel Pit 916
- ~~Gravel Pit 9641~~ C
- ~~MTC Gravel Pit 1721~~ C
- " " " 647
- " " " 1199
- ~~" " " 92~~ C

RESERVES

- withdrawn from staking File 59262
- withdrawn from staking Sect. 42 (R.S.O. '60) of the Mining Act File 59403

DATE OF ISSUE JUN 11 1975

NIP.

PLAN No. M-1905

ONTARIO
MINISTRY OF NATURAL RESOURCES
SURVEYS AND MAPPING BRANCH

AREAS WITHDRAWN FROM DISPOSITION

M.R.O. – MINING RIGHTS ONLY
S.R.O. – SURFACE RIGHTS ONLY
M.+ S. – MINING AND SURFACE RIGHTS

Description	Order No.	Date	Disposition	File
W	Withdrawn from staking			59262
W	Withdrawn from staking Sect. 42 R.S.O. 1970 of the Mining Act			59409
W	Withdrawn from staking			
W	Surface Rights only withdrawn W-46/86			

SANDRA TOWNSHIP

Jan 10/90 BH

EVA TOWNSHIP

McCOMBER TOWNSHIP

Beardmore

Tonsleyville

Standingstone

Sandy

Summers

Archie L.

Lake

River

Empire

Pauline L.

High Hill Cr.

Blackwolf

Camproad

Cr.

Pipeline (Gas)

Cut Line

H.F. 1

H.F. 2

H.F. 3

H.F. 7

A.L. 412

580

BEARDMORE AREA

LEGEND

- HIGHWAY AND ROUTE No
- OTHER ROADS
- TRAILS
- SURVEYED LINES
  - TOWNSHIPS, BASE LINES, ETC
  - LOTS, MINING CLAIMS, PARCELS, ETC
- UNSURVEYED LINES
  - LOT LINES
  - PARCEL BOUNDARY
  - MINING CLAIMS ETC
- RAILWAY AND RIGHT OF WAY
- UTILITY LINES
- NON PERENNIAL STREAM
- FLOODING OR FLOODING RIGHTS
- SUBDIVISION OR COMPOSITE PLAN
- RESERVATIONS
- ORIGINAL SHORELINE
- MARSH OR MUSKEG
- MINES
- TRAVERSE MONUMENT

DISPOSITION OF CROWN LANDS

TYPE OF DOCUMENT	SYMBOL
PATENT, SURFACE & MINING RIGHTS	●
" , SURFACE RIGHTS ONLY	◒
" , MINING RIGHTS ONLY	◒
LEASE, SURFACE & MINING RIGHTS	■
" , SURFACE RIGHTS ONLY	◨
" , MINING RIGHTS ONLY	◨
LICENCE OF OCCUPATION	▼
ORDER-IN-COUNCIL	OC
RESERVATION	R
CANCELLED	⊗
SAND & GRAVEL	S

NOTE: MINING RIGHTS IN PARCELS PATENTED PRIOR TO MAY 6, 1913, VESTED IN ORIGINAL PATENTEE BY THE PUBLIC LANDS ACT, R.S.O. 1970, CHAP. 380, SEC. 63, SUBSEC 1.

500 Metres 0 1000 Metres

10 Chains 0 10 20 30 40 50 60 70 Chains

500 Feet 0 1000 2000 3000 4000 5000 Feet

SCALE 1:20 000

TOWNSHIP
SUMMERS

M.N.R. ADMINISTRATIVE DISTRICT
NIPIGON
MINING DIVISION
THUNDER BAY
LAND TITLES / REGISTRY DIVISION
THUNDER BAY

Ontario Ministry of Natural Resources
Ministry of Northern Development and Mines

Date SEPTEMBER, 1990. Number G-165

SANDRA TWP G-167

EVA TWP G-80 & G-116

McCOMBER TWP G-166

BEARDMORE AREA G-7

DISPOSITION OF CROWN LANDS

LEGEND

NOTES

AREAS WITHDRAWN FROM DISPOSITION

RESERVES

SCALE: 1 INCH 20 CHAINS

SUMMERS

NIPIGON

THUNDER BAY

THUNDER BAY

Ministry of Natural Resources — Land Management Branch

Ontario

Date FEBRUARY 11th, 1991

Number **G-165**

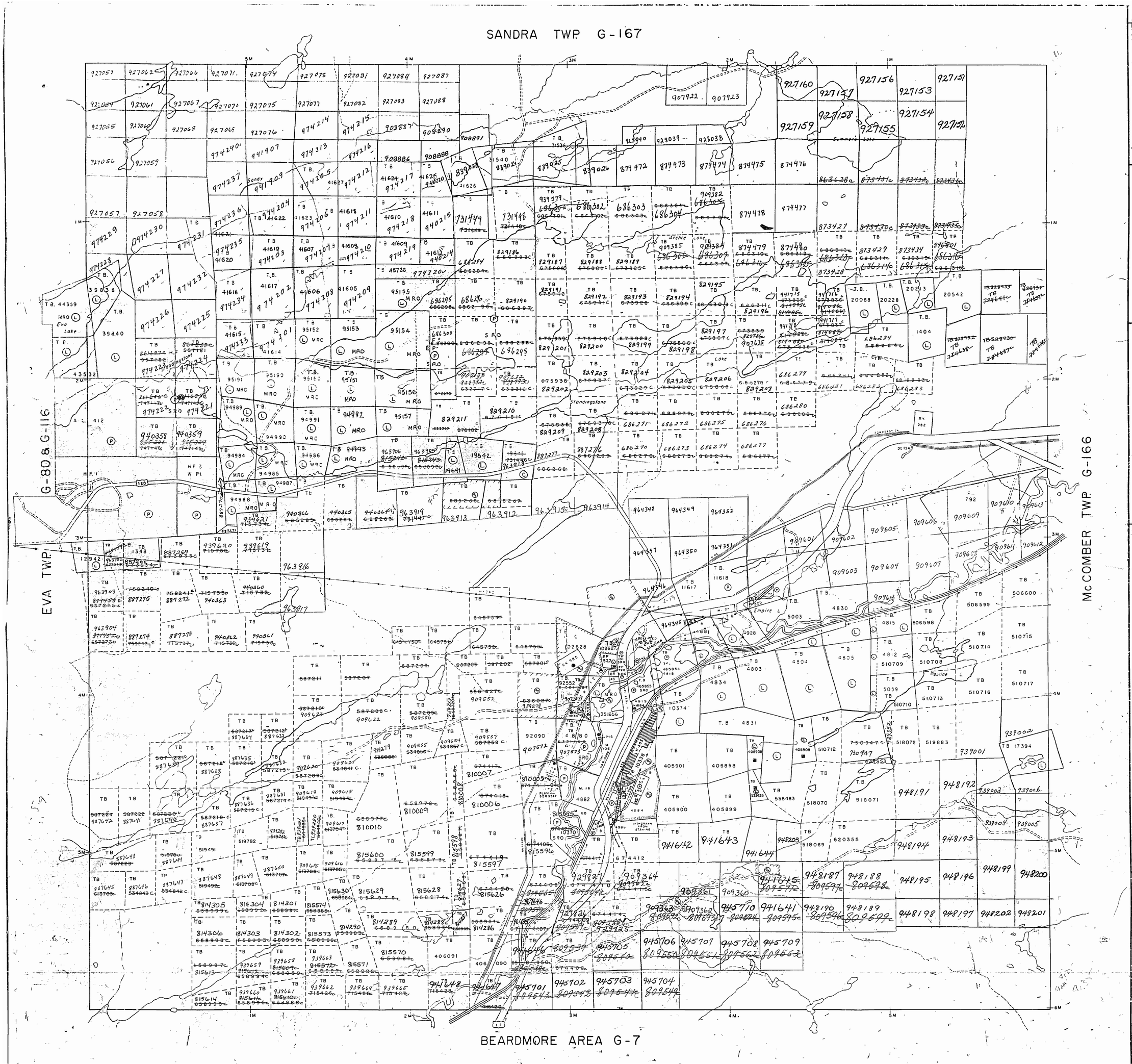

DISPOSITION OF CROWN LANDS

TYPE OF DOCUMENT	SYMBOL
PATENT, SURFACE & MINING RIGHTS	●
" , SURFACE RIGHTS ONLY	◐
" , MINING RIGHTS ONLY	◑
LEASE, SURFACE & MINING RIGHTS	■
" , SURFACE RIGHTS ONLY	◧
" , MINING RIGHTS ONLY	◨
LICENCE OF OCCUPATION	▼
ORDER-IN-COUNCIL	OC
RESERVATION	⊙
CANCELLED	⊗
SAND & GRAVEL	⊛

NOTE: MINING RIGHTS IN PARCELS PATENTED PRIOR TO MAY 6, 1913, VESTED IN ORIGINAL PATENTEE BY THE PUBLIC LANDS ACT, R.S.O. 1970, CHAP. 380, SEC. 63, SUBSEC. 1.

LEGEND

PATENTED LAND	P
CROWN LAND SALE	C.S
LEASES	L
LOCATED LAND	LOC
LICENSE OF OCCUPATION	L.O.
MINING RIGHTS ONLY	M.R.O.
SURFACE RIGHTS ONLY	S.R.O.
ROADS	
IMPROVED ROADS	
KING'S HIGHWAYS	
RAILWAYS	
POWER LINES	
MARSH OR MUSKEG	
MINES	
CANCELLED	C

NOTES

Township of Summers lies within Beardmore Improvement District.

SAND AND GRAVEL

- M.T.C. Gravel Pit 916
- Gravel File 59506
- M.T.C. Gravel Pit 2 C-1
- M.T.C. Gravel Pit 647 File 59506
- M.T.C. Gravel Pit 1199
- Gravel File 59506
- Quarry Permit

AREAS WITHDRAWN FROM DISPOSITION

S.R. – SURFACE RIGHTS M.R. – MINING RIGHTS

Description	Order No.	Date	Disposition	File
Withdrawn from staking File 59262				
Withdrawn from staking Sect. 42(R.S.O. '60) of the Mining Act File 59409				
Withdrawn from staking				
R4 SURFACE RIGHTS ONLY WITHDRAWN W-46/86 NER.				
R5 - S.R. WITHDRAWN W46/86 - see Summers Lake				

2.55

SCALE: 1 INCH = 20 CHAINS 16

TOWNSHIP

SUMMERS

M.N.R. ADMINISTRATIVE DISTRICT

NIPIGON

MINING DIVISION

THUNDER BAY

LAND TITLES / REGISTRY DIVISION

THUNDER BAY

Ontario Ministry of Natural Resources — Land Management Branch

Date FEBRUARY 11th, 1991

Number G-165

K. Gust 3/84

AREAS WITHDRAWN FROM DISPOSITION

M R O MINING RIGHTS ONLY

S R O SURFACE RIGHTS ONLY

M + S MINING & SURFACE RIGHTS

Description	Order No.	Date	Disposition	File
S				
M + S				
S				

SANDRA TOWNSHIP

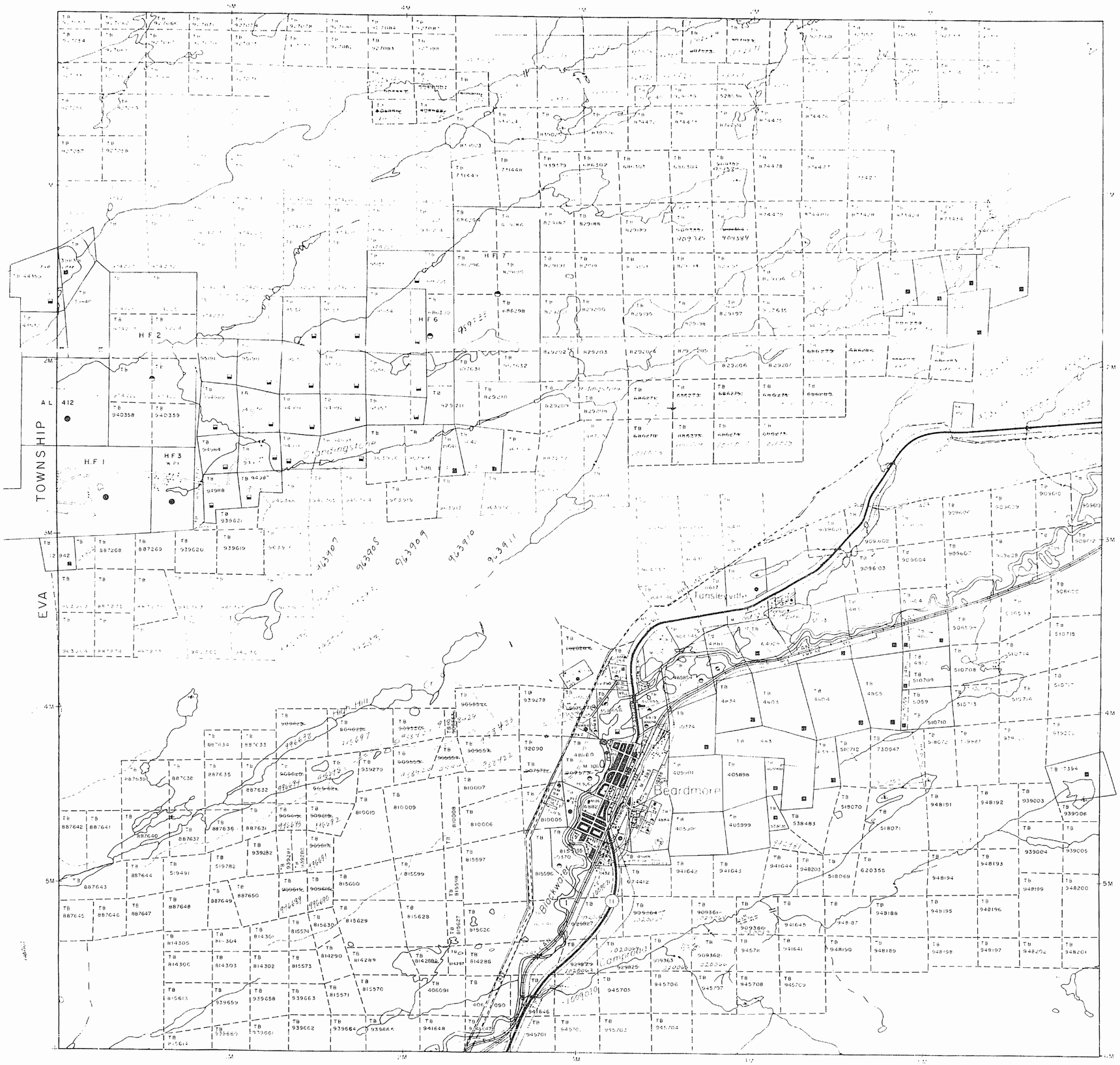
HF 1
HF 2
HF 3
HF 6
HF 7
EVA TOWNSHIP
AL 412
Springstead
Tunsleyville
Beardmore
Blackwater
Lamenth
Hill
Creek
Lake
Bay
Island
Point
Rapids
Falls
Dam
Mine
Cemetery
Church
Ruins
Trail
Portage
Rock
Reef
Shoal
Sand
Gravel
Clay
Marsh
Swamp
Bog
Muskeg
Timber
Burn
Cut
Road
Bridge
Ferry
Power Line
Railway
Station
Siding
Wharf
Boat Launch
Campsite
Lookout
Tower
Airport
Airstrip
Helipad
Hydro
Gas
Oil
Water
Sewage
Garbage
Recycling
Parking
Picnic
Beach
Swimming
Fishing
Hunting
Trapping
Logging
Mining
Quarrying
Forestry
Agriculture
Grazing
Recreation
Tourism
Commercial
Industrial
Residential
Institutional
Government
Municipal
Provincial
Federal
Indian
Reserve
Land
Claim
Boundary
Township
Survey
Plan
Lot
Concession
Block
Parcel
Easement
Right-of-Way
Encroachment
Trespass
Lease
Licence
Permit
Agreement
Sale
Grant
Reservation
Withdrawal
Cancellation
Surrender
Expiry
Renewal
Transfer
Assignment
Mortgage
Charge
Caution
Notice
Order
Regulation
Policy
Guideline
Procedure
Form
Fee
Deposit
Refund
Appeal
Hearing
Decision
Review
Audit
Inspection
Enforcement
Prosecution
Penalty
Fine
Imprisonment
Probation
Parole
Pardon
Amnesty
Clemency
Extradition
Deportation
Immigration
Citizenship
Passport
Visa
Customs
Duty
Tariff
Quota
Embargo
Sanction
Boycott
Strike
Lockout
Arbitration
Mediation
Conciliation
Negotiation
Collective Bargaining
Union
Management
Labour
Wage
Salary
Benefit
Pension
Insurance
Workers' Compensation
Unemployment
Welfare
Social Assistance
Housing
Rent
Mortgage
Property Tax
Income Tax
Sales Tax
Corporate Tax
Capital Tax
Estate Tax
Gift Tax
Inheritance Tax
Succession Duty
Probate
Will
Trust
Power of Attorney
Guardianship
Adoption
Divorce
Separation
Custody
Access
Support
Maintenance
Alimony
Child Support
Spousal Support
Family Law
Criminal Law
Civil Law
Constitutional Law
Administrative Law
International Law
Treaty
Convention
Protocol
Agreement
Memorandum of Understanding
Letter of Intent
Declaration
Resolution
Motion
Bylaw
Ordinance
Statute
Act
Regulation
Rule
Practice Direction
Guideline
Policy

M.+ S. – MINING AND SURFACE RIGHTS

Description	Order No.	Date	Disposition	File
Withdrawn from staking				59262
Withdrawn from staking of the Mining Act	Sect. 42 (R.S.O. '60)			59409
Withdrawn from staking				
[illegible]	[illegible]	[illegible]	S.R.	7598 x 19

SANDRA TOWNSHIP

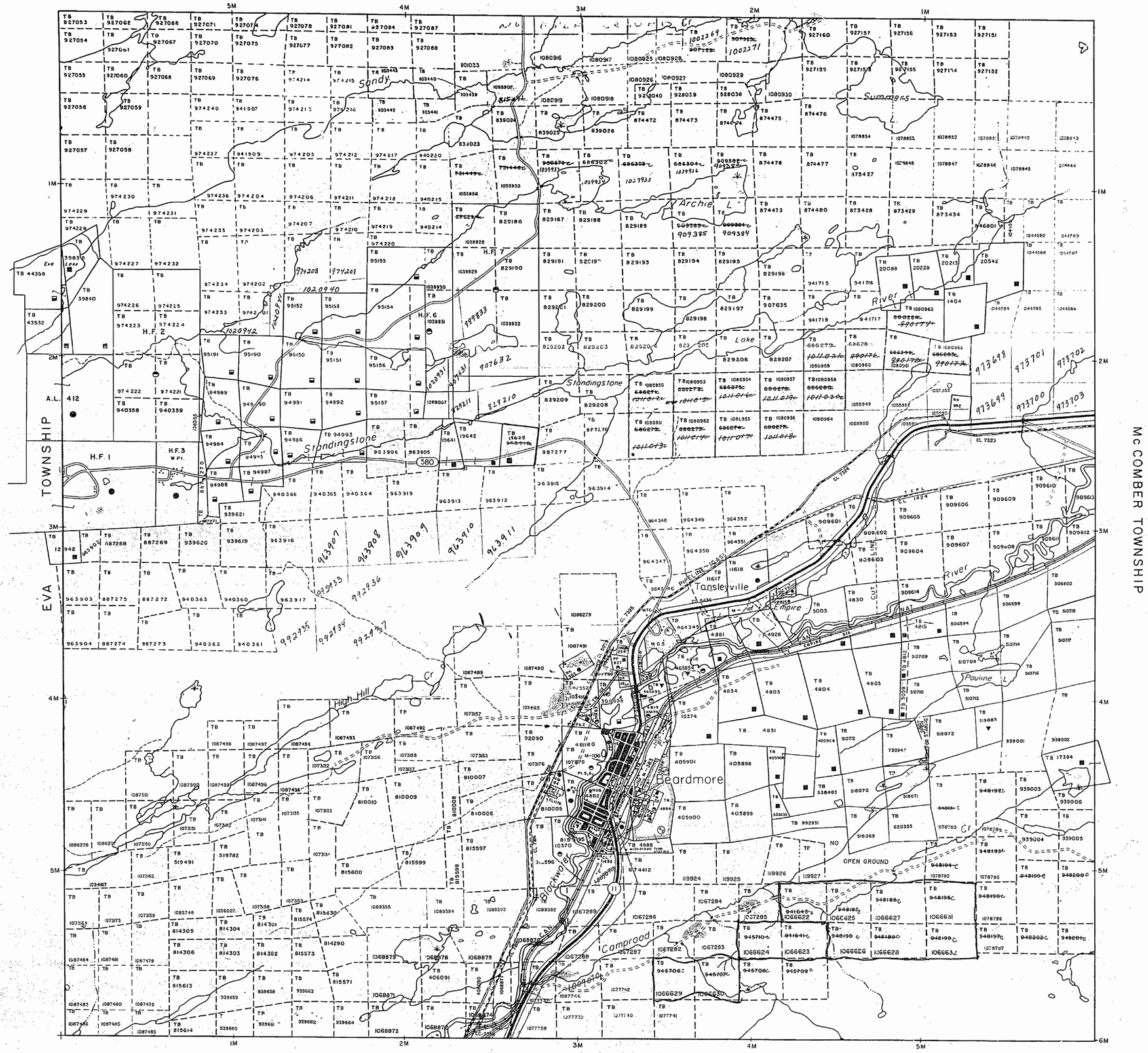

BEARDMORE AREA

TOWNSHIP

EVA

McCOMBER TOWNSHIP

HIGHWAY AND ROUTE No.
OTHER ROADS
TRAILS
SURVEYED LINES
TOWNSHIPS, BASE LINES, ETC.
LOTS, MINING CLAIMS, PARCELS, ETC.
UNSURVEYED LINES
LOTS
PARCEL BOUNDARY
MINING CLAIMS ETC.
RAILWAY AND RIGHT OF WAY
UTILITY LINES
NON-PERENNIAL STREAM
FLOODING OR FLOODING RIGHTS
SUBDIVISION OR COMPOSITE PLAN
RESERVATIONS
ORIGINAL SHORELINE
MARSH OR MUSKEG
MINES
TRAVERSE MONUMENT

DISPOSITION OF CROWN LANDS

TYPE OF DOCUMENT	SYMBOL
PATENT, SURFACE & MINING RIGHTS	●
" SURFACE RIGHTS ONLY	
" MINING RIGHTS ONLY	
LEASE SURFACE & MINING RIGHTS	
" SURFACE RIGHTS ONLY	
" MINING RIGHTS ONLY	
LICENCE OF OCCUPATION	▼
ORDER IN COUNCIL	OC
RESERVATION	
CANCELLED	
SAND & GRAVEL	

NOTE: MINING RIGHTS IN PARCELS PATENTED PRIOR TO MAY 6, 1913, VESTED IN ORIGINAL PATENTEE BY THE PUBLIC LANDS ACT, R.S.O. 1970, CHAP. 380, SEC. 63, SUBSEC. 1

Metres 500 0 1000 Metres
Chains 10 0 10 20 30 40 50 60 70 Chains
Feet 500 0 1000 2000 3000 4000 5000 Feet

SCALE 1:20 000

TOWNSHIP

SUMMERS

M.N.R. ADMINISTRATIVE DISTRICT

NIPIGON

MINING DIVISION

THUNDER BAY

LAND TITLES / REGISTRY DIVISION

THUNDER BAY

Ministry of Natural Resources
Ministry of Northern Development and Mines
Ontario

Date: SEPTEMBER, 1986

Number: G-165

AREAS WITHDRAWN FROM DISPOSITION

M.R.O. – MINING RIGHTS ONLY
S.R.O. – SURFACE RIGHTS ONLY
M.+ S. – MINING AND SURFACE RIGHTS

Description	Order No.	Date	Disposition	File
Withdrawn from staking				59262
Withdrawn from staking Sect 42 (R.S.O. '60) of the Mining Act				59409
Withdrawn from staking				
Surface Rights only withdrawn W-46/86				

SANDRA TOWNSHIP G-167

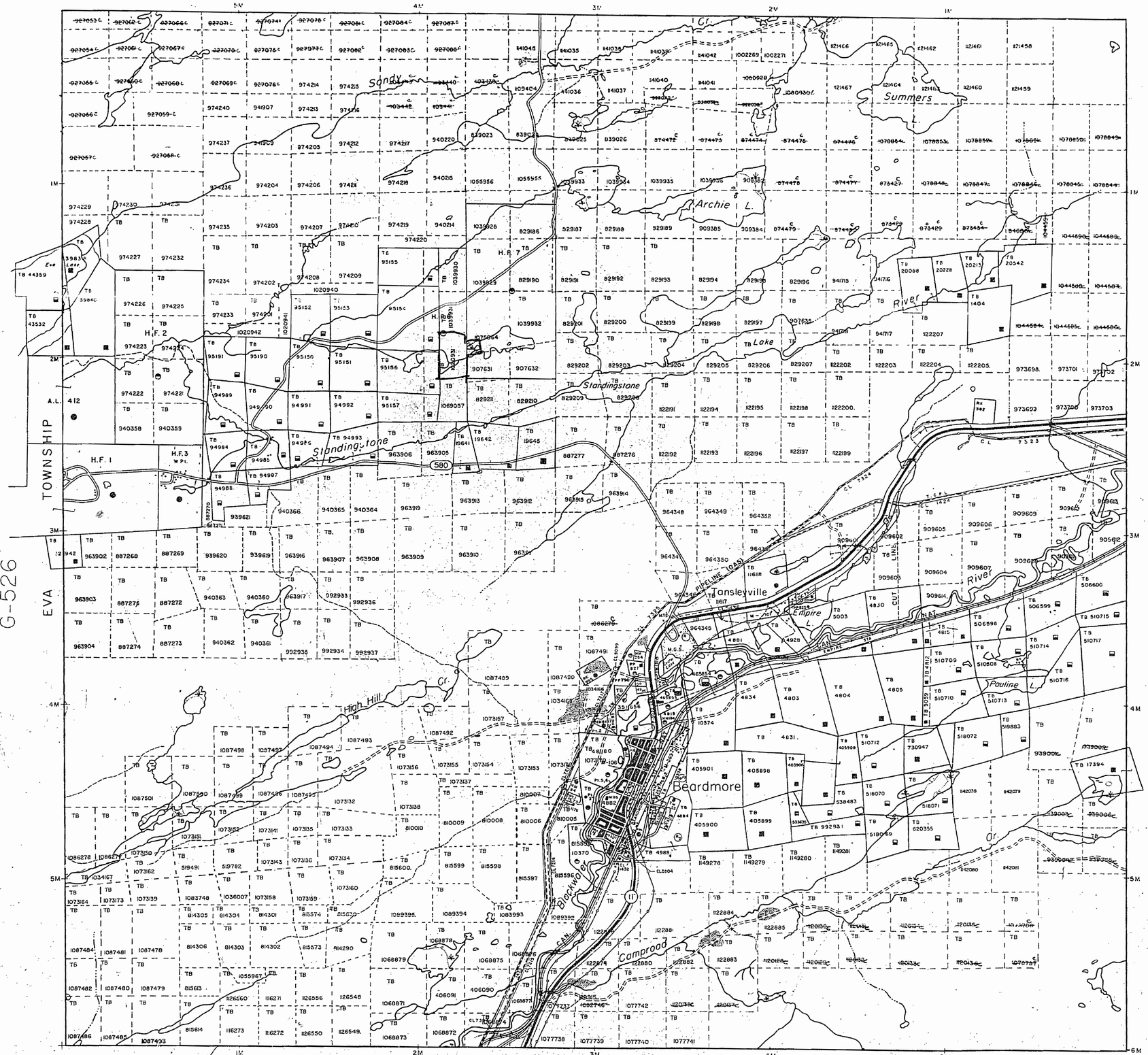

EVA TOWNSHIP G-526

McCOMBER TOWNSHIP G-166

BEARDMORE AREA G-7

LEGEND

HIGHWAY AND ROUTE No.
OTHER ROADS
TRAILS
SURVEYED LINES
TOWNSHIPS BASE LINES, ETC.
LOTS, MINING CLAIMS, PARCELS, ETC.
UNSURVEYED LINES
LOT LINES
PARCEL BOUNDARY
MINING CLAIMS ETC.
RAILWAY AND RIGHT OF WAY
UTILITY LINES
NON PERENNIAL STREAM
FLOODING OR FLOODING RIGHTS
SUBDIVISION OR COMPOSITE PLAN
RESERVATIONS
ORIGINAL SHORELINE
MARSH OR MUSKEG
MINES
TRAVERSE MONUMENT

DISPOSITION OF CROWN LANDS

TYPE OF DOCUMENT	SYMBOL
PATENT, SURFACE & MINING RIGHTS	●
" SURFACE RIGHTS ONLY	
" MINING RIGHTS ONLY	
LEASE, SURFACE & MINING RIGHTS	
" SURFACE RIGHTS ONLY	
" MINING RIGHTS ONLY	
LICENCE OF OCCUPATION	▼
ORDER-IN-COUNCIL	OC
RESERVATION	
CANCELLED	
SAND & GRAVEL	

NOTE: MINING RIGHTS IN PARCELS PATENTED PRIOR TO MAY 6, 1913, VESTED IN ORIGINAL PATENTEE BY THE PUBLIC LANDS ACT, R.S.O. 1970, CHAP. 380, SEC. 63, SUBSEC. 1.

Metres 500 0 1000 Metres
Chains 10 0 10 20 30 40 50 60 70 Chains
Feet 500 0 1000 2000 3000 4000 5000 Feet

SCALE 1:20 000

TOWNSHIP
SUMMERS

M.N.R. ADMINISTRATIVE DISTRICT
NIPIGON
MINING DIVISION
THUNDER BAY
LAND TITLES / REGISTRY DIVISION
THUNDER BAY

Ministry of Natural Resources
Ministry of Northern Development and Mines
Ontario

Date SEPTEMBER, 1966
Number G-165
WTC SERVICE OCT.10.1989

MINING DIVISION
'90 JUL 3 AM 9 26

AREAS WITHDRAWN FROM DISPOSITION

M.R.O. - MINING RIGHTS ONLY
S.R.O. - SURFACE RIGHTS ONLY
M.+S. - MINING AND SURFACE RIGHTS

Description	Order No.	Date	Disposition	File
[illegible]	[illegible]	[illegible]	[illegible]	[illegible]
[illegible]	[illegible]	[illegible]	[illegible]	[illegible]
[illegible]	[illegible]	[illegible]	[illegible]	[illegible]
[illegible]	[illegible]	[illegible]	[illegible]	[illegible]

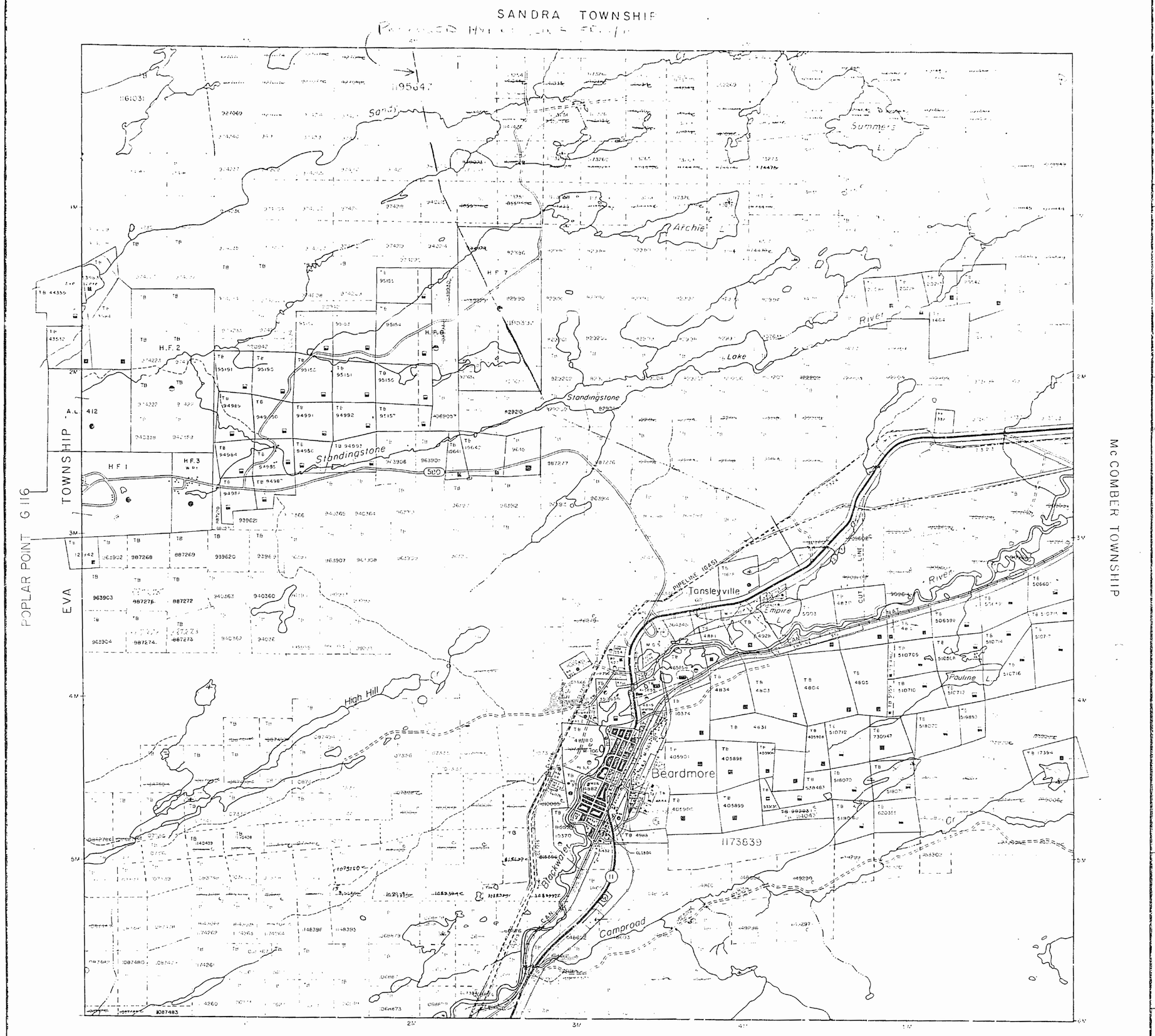

BEARDMORE AREA G-7

LEGEND

DISPOSITION OF CROWN LANDS

TYPE OF DOCUMENT	SYMBOL
PATENT, SURFACE & MINING RIGHTS	
SURFACE RIGHTS ONLY	
MINING RIGHTS ONLY	
LEASE, SURFACE & MINING RIGHTS	
SURFACE RIGHTS ONLY	
MINING RIGHTS ONLY	
LICENCE OF OCCUPATION	
RESERVATION	
CANCELLED	
SAND & GRAVEL	

NOTE: MINING RIGHTS IN PARCELS PATENTED PRIOR TO 1913 VESTED IN ORIGINAL PATENTEE BY THE PUBLIC LANDS ACT, R.S.O. 1970, CHAP. 380, SEC. 63 SUBSEC. 1

Metres 500 0 1000 Metres
Chains 10 0 10 20 30 40 50 60 70 Chains
Feet 500 0 1000 2000 3000 4000 5000 Feet

SCALE 1:20 000

THE INFORMATION THAT APPEARS ON THIS MAP HAS BEEN COMPILED FROM VARIOUS SOURCES AND ACCURACY IS NOT GUARANTEED. THOSE WISHING TO STAKE MINING CLAIMS SHOULD CONSULT WITH THE MINING RECORDER, MINISTRY OF NORTHERN DEVELOPMENT AND MINES FOR ADDITIONAL INFORMATION ON THE STATUS OF THE LANDS SHOWN HEREON.

'92 JUL 9 AM 11 37

TOWNSHIP

SUMMERS

M.N.R. ADMINISTRATIVE DISTRICT

NIPIGON

MINING DIVISION

THUNDER BAY

LAND TITLES / REGISTRY DIVISION

THUNDER BAY

Ministry of Natural Resources
Ministry of Northern Development and Mines
Ontario

Date: SEPTEMBER

Number: G-165

AREAS WITHDRAWN FROM DISPOSITION

M.R.O. – MINING RIGHTS ONLY
S.R.O. – SURFACE RIGHTS ONLY
M.+ S. – MINING AND SURFACE RIGHTS

Description	Order No.	Date	Disposition	File
(1) Withdrawn from staking				55262
(2) Withdrawn from staking (see 42185 S & M.R.O. A				99429
(3) Withdrawn from staking				
(4) Surface rights only withdrawn (see file)				
(5) SECTION 56(1) OF THE MINING ACT APPLIES TO MINING ON PRIVATE PATENTED LAND				

SANDRA TOWNSHIP G-167

PROPOSED HYDRO LINE FEB./90

1195647

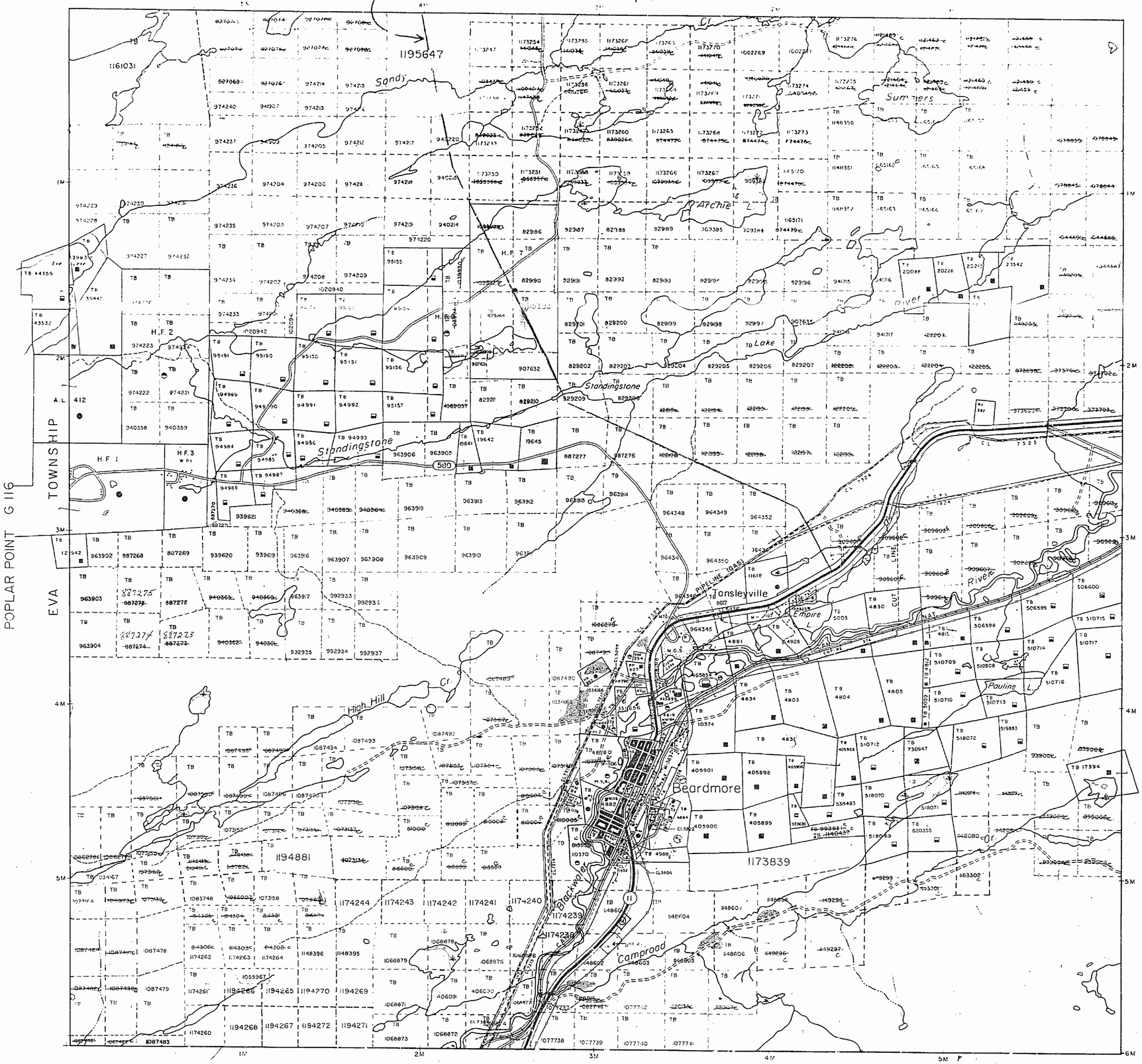

BEARDMORE AREA G-7

LEGEND

- HIGHWAY AND ROUTE No.
- OTHER ROADS
- TRAIL
- SURVEYED LINES: TOWNSHIPS, BASE LINES ETC. / LOTS, MINING CLAIMS, PARCELS ETC.
- UNSURVEYED LINES: LOT LINES / PARCEL BOUNDARY / MINING CLAIM ETC.
- RAILWAY AND RIGHT OF WAY
- UTILITY LINES
- NON-PERENNIAL STREAM
- FLOODING OR FLOODING RIGHTS
- SUBDIVISION OR COMPOSITE PLAN
- RESERVATIONS
- ORIGINAL SHORELINE
- MARSH OR MUSKEG
- MINES
- TRAVERSE MONUMENT

DISPOSITION OF CROWN LANDS

TYPE OF DOCUMENT	SYMBOL
PATENT SURFACE & MINING RIGHTS	
SURFACE RIGHTS ONLY	
MINING RIGHTS ONLY	
LEASE SURFACE & MINING RIGHTS	
SURFACE RIGHTS ONLY	
MINING RIGHTS ONLY	
LICENCE OF OCCUPATION	
ORDER IN COUNCIL	OC
RESERVATION	
CANCELLED	
SAND & GRAVEL	

LAND USE PERMITS FOR COMMERCIAL TOURISM/OUTPOST CAMPS

NOTE MINING RIGHTS IN PARCELS PATENTED PRIOR TO MAY 6, 1913 VESTED IN ORIGINAL PATENTEE BY THE PUBLIC LANDS ACT R.S.O. 1970 CHAP. 380, SEC. 63, SUBSEC. 1.

500 0 1000 Metres
10 0 10 20 30 40 50 60 70 Chains
500 0 1000 2000 3000 4000 5000 Feet

SCALE 1:20 000

THE SURFACE RIGHTS LYING WITHIN 60.25 m OF THE CENTER LINE OF THE TRANS CANADA PIPELINE RIGHT-OF-WAY ARE WITHDRAWN FROM STAKING OUT, PROSPECTING, SALE OR LEASE BY ORDER W 01/91/ONT, DATED SEPT. 20, 1991. SECTION 112 OF THE NATIONAL ENERGY ACT APPLIES TO THIS AREA.

THE INFORMATION THAT APPEARS ON THIS MAP HAS BEEN COMPILED FROM VARIOUS SOURCES, AND ACCURACY IS NOT GUARANTEED. THOSE WISHING TO STAKE MINING CLAIMS SHOULD CONSULT WITH THE MINING RECORDER, MINISTRY OF NORTHERN DEVELOPMENT AND MINES, FOR ADDITIONAL INFORMATION ON THE STATUS OF THE LANDS SHOWN HEREON

TOWNSHIP

SUMMERS

M.N.R. ADMINISTRATIVE DISTRICT

NIPIGON

MINING DIVISION

THUNDER BAY

LAND TITLES / REGISTRY DIVISION

THUNDER BAY

Ontario Ministry of Natural Resources
Ministry of Northern Development and Mines

Date SEPTEMBER, 1990
INTO SERVICE OCT.30.1990.

Number G-165

'93 JUN 25 AM 9 05

AREAS WITHDRAWN FROM DISPOSITION

M.R.O. – MINING RIGHTS ONLY
S.R.O. – SURFACE RIGHTS ONLY
M.+ S. – MINING AND SURFACE RIGHTS

Description	Order No.	Date	Disposition	File
(1)	Withdrawn from staking			59262
(2)	Withdrawn from staking Sect. 42 (R.S.O. '60) of the Mining Act			59409
(3)	Withdrawn from staking			
(4)	Surface Rights only withdrawn W-46/80			
(5)	SEC.38 MINING ACT R.S.O 1980 – APPLICATION TO MNR FOR HYDRO TOWER SITE.			
(6)	SURFACE RIGHTS ONLY WITHDRAWN FROM STAKING ORDER W-TB-38/93 NWR 93/08/27 TO ACCOMODATE A DRILL CORE STORAGE FACILITY FOR MNDM			

SANDRA TOWNSHIP G-167

PROPOSED HYDRO LINE FEB./90

1195647

1196031

1196509

1196508

1196507

1196697

1196695

1196696

No open ground

1194006

1183727

1208774

1208507

1208773

1194274

1173839

TOWNSHIP G 116 POPLAR POINT EVA

TOWNSHIP G-166 McCOMBER

Sandy L.
Summers
Archie L.
Evo L.
Standingstone L.
Standingstone
Lake
River
Transleyville
Empire L.
Pauline L.
High Hill Cr.
Beardmore
Backwater
Lake
Camp Road
Compood
Cr.
Creek
Cr.
H.F. 1
H.F. 2
H.F. 3
H.F. 7
A.L. 412
W Pt.
Ex 362
C.L. 7323
C.L. 7324
C.L. 8064
C.L. 8062
C.L. 8304
T.C.P.L.
PIPELINE (G.G.S.)
CUT LINE
N.A.T.
M.G.S.
TB
Ex

BEARDMORE AREA G-7

LEGEND

- HIGHWAY AND ROUTE No.
- OTHER ROADS
- TRAILS
- SURVEYED LINES
  - TOWNSHIPS, BASE LINES, ETC.
  - LOTS, MINING CLAIMS, PARCELS, ETC.
- UNSURVEYED LINES
  - LOT LINES
  - PARCEL BOUNDARY
  - MINING CLAIMS ETC.
- RAILWAY AND RIGHT OF WAY
- UTILITY LINES
- NON PERENNIAL STREAM
- FLOODING OR FLOODING RIGHTS
- SUBDIVISION OR COMPOSITE PLAN
- RESERVATIONS
- ORIGINAL SHORELINE
- MARSH OR MUSKEG
- MINES
- TRAVERSE MONUMENT

DISPOSITION OF CROWN LANDS

TYPE OF DOCUMENT	SYMBOL
PATENT, SURFACE & MINING RIGHTS	●
" , SURFACE RIGHTS ONLY	◓
" , MINING RIGHTS ONLY	◒
LEASE, SURFACE & MINING RIGHTS	■
" , SURFACE RIGHTS ONLY	▣
" , MINING RIGHTS ONLY	▤
LICENCE OF OCCUPATION	▼
ORDER-IN-COUNCIL	OC
RESERVATION	Ⓡ
CANCELLED	⊘
SAND & GRAVEL	Ⓢ

LAND USE PERMITS FOR COMMERCIAL TOURISM OUTPOST CAMPS

NOTE: MINING RIGHTS IN PARCELS PATENTED PRIOR TO MAY 6, 1913, VESTED IN ORIGINAL PATENTEE BY THE PUBLIC LANDS ACT, R.S.O. 1970, CHAP. 380, SEC 63, SUBSEC 1.

500 0 1000 Metres

10 0 10 20 30 40 50 60 70 Chains

500 0 1000 2000 3000 4000 5000 Feet

SCALE 1:20 000

RECEIVED
THUNDER BAY
MINING DIVISION
'91 DEC 5 PM 2 01

THE SURFACE RIGHTS LYING WITHIN 400 FT OF THE CENTER LINE OF THE TRANS CANADA PIPELINE RIGHT-OF-WAY ARE WITHDRAWN FROM STAKING OUT PROSPECTING, SALE OR LEASE BY ORDER W 91/91/ONT. DATED SEPT 20, 1991 SECTION 43 OF THE MINING ACT ENERGY ACT APPLIES TO THIS AREA

THE INFORMATION THAT APPEARS ON THIS MAP HAS BEEN COMPILED FROM VARIOUS SOURCES, AND ACCURACY IS NOT GUARANTEED. THOSE WISHING TO STAKE MINING CLAIMS SHOULD CONSULT WITH THE MINING RECORDER, MINISTRY OF NORTHERN DEVELOPMENT AND MINES, FOR ADDITIONAL INFORMATION ON THE STATUS OF THE LANDS SHOWN HEREON

TOWNSHIP

SUMMERS

M.N.R. ADMINISTRATIVE DISTRICT

NIPIGON

MINING DIVISION

THUNDER BAY

LAND TITLES / REGISTRY DIVISION

THUNDER BAY

Ontario Ministry of Natural Resources

Ministry of Northern Development and Mines

Date	Number
SEPTEMBER [illegible]	G-165
INTO SERVICE OCT.10,1983	

Dec 5, 1994
G-165

AREAS WITHDRAWN FROM DISPOSITION

M.R.O. – MINING RIGHTS ONLY
S.R.O. – SURFACE RIGHTS ONLY
M.+ S. – MINING AND SURFACE RIGHTS

Description	Order No.	Date	Disposition	File
(M)	Withdrawn from staking			59262
(M)	Withdrawn from staking Sect. 42 (R.S.O. '60) of the Mining Act.			59409
(M)	Withdrawn from staking			

(13) Surface rights only withdrawn from staking order W-TB-36/93 NWR 93/05/27 to accommodate a drill core storage facility for MNDM.

NOTICE:
The information that appears on this map has been compiled from various sources and accuracy is not guaranteed. Those wishing to stake MINING CLAIMS should consult with the MINING RECORDER, Ministry of Northern Development and Mines, for additional information on the status of the lands shown hereon.

SANDRA TOWNSHIP

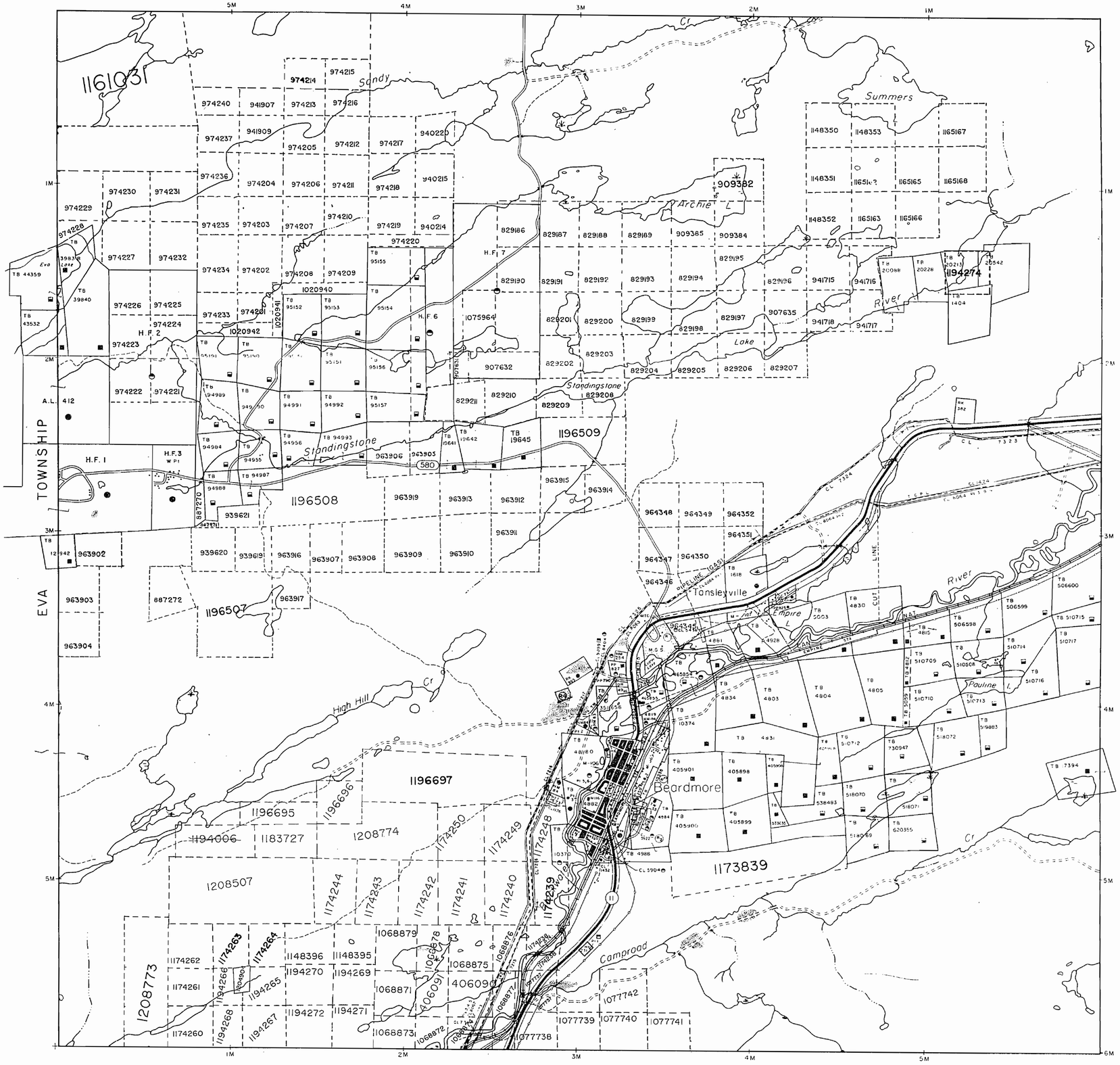

BEARDMORE AREA

1077737

LEGEND

- HIGHWAY AND ROUTE No.
- OTHER ROADS
- TRAILS
- SURVEYED LINES
  - TOWNSHIPS, BASE LINES, ETC.
  - LOTS, MINING CLAIMS, PARCELS, ETC.
- UNSURVEYED LINES
  - LOTS, ETC.
  - PARCEL BOUNDARY
  - MINING CLAIMS, ETC.
- RAILWAY AND RIGHT OF WAY
- UTILITY LINES
- NON-PERENNIAL STREAM
- FLOODING OR FLOODING RIGHTS
- SUBDIVISION OR COMPOSITE PLAN
- RESERVATIONS
- ORIGINAL SHORELINE
- MARSH OR MUSKEG
- MINES
- TRAVERSE MONUMENT

DISPOSITION OF CROWN LANDS

TYPE OF DOCUMENT	SYMBOL
PATENT SURFACE & MINING RIGHTS	●
SURFACE RIGHTS ONLY	◒
MINING RIGHTS ONLY	◒
LEASE SURFACE & MINING RIGHTS	■
SURFACE RIGHTS ONLY	■
MINING RIGHTS ONLY	■
LICENCE OF OCCUPATION	▼
ORDER IN COUNCIL	OC
RESERVATION	(R)
CANCELLED	⊗
SAND & GRAVEL	(E)

LAND USE PERMITS FOR COMMERCIAL TOURISM, OUTPOST CAMPS
NOTE: MINING RIGHTS IN PARCELS PATENTED PRIOR TO MAY 8, 1913 VESTED IN ORIGINAL PATENTEE BY THE PUBLIC LANDS ACT, R.S.O. 1970 CHAP. 380 SEC. 63 SUBSEC. 1

Metres 500 0 1000 Metres
Chains 10 0 10 20 30 40 50 60 70 Chains
Feet 500 0 1000 2000 3000 4000 5000 Feet

SCALE 1:20 000

THE SURFACE RIGHTS LYING WITHIN 40.25 M. OF THE CENTRE-LINE OF THE TRANS-CANADA PIPELINE RIGHT-OF-WAY ARE WITHDRAWN FROM STAKING OUT, PROSPECTING, SALE OR LEASE BY ORDER WO/91/JO/JT, DATED SEPT. 20, 1991. SECTION 112 OF THE NATIONAL ENERGY ACT APPLIES TO THIS AREA.

THUNDER BAY
MINING DIVISION
RECEIVED
FEB 27 1995
AM PM
1 2 3 4 5 6 7 8 9 10 11 12 1 2 3 4 5 6

TOWNSHIP
SUMMERS

M.N.R. ADMINISTRATIVE DISTRICT
NIPIGON
MINING DIVISION
THUNDER BAY
LAND TITLES / REGISTRY DIVISION
THUNDER BAY

Ontario Ministry of Natural Resources | Ministry of Northern Development and Mines

Date	Number
SEPTEMBER, 1986	G-165
In Service Dec. 22/94.	

Feb 27, 1995
G-165

SANDRA TOWNSHIP

AREAS WITHDRAWN FROM DISPOSITION

M.R.O. – MINING RIGHTS ONLY
S.R.O. – SURFACE RIGHTS ONLY
M.+S. – MINING AND SURFACE RIGHTS

Description	Order No.	Date	Disposition	File
(1)	Withdrawn from staking re Terrel Yard			59262
(2)	Withdrawn from staking Sect 42 (RSO '60) of the Mining Act			59409
(3)	Withdrawn from staking			

(4) Surface Rights only withdrawn from staking order W-TB-36/83 NWR 93/03/27 to accommodate a drill core storage facility for MNDM.

NOTICE:
The information that appears on this map has been compiled from various sources and accuracy is not guaranteed. Those wishing to stake MINING CLAIMS should consult with the MINING RECORDER, Ministry of Northern Development and Mines, for additional information on the status of the lands shown hereon.

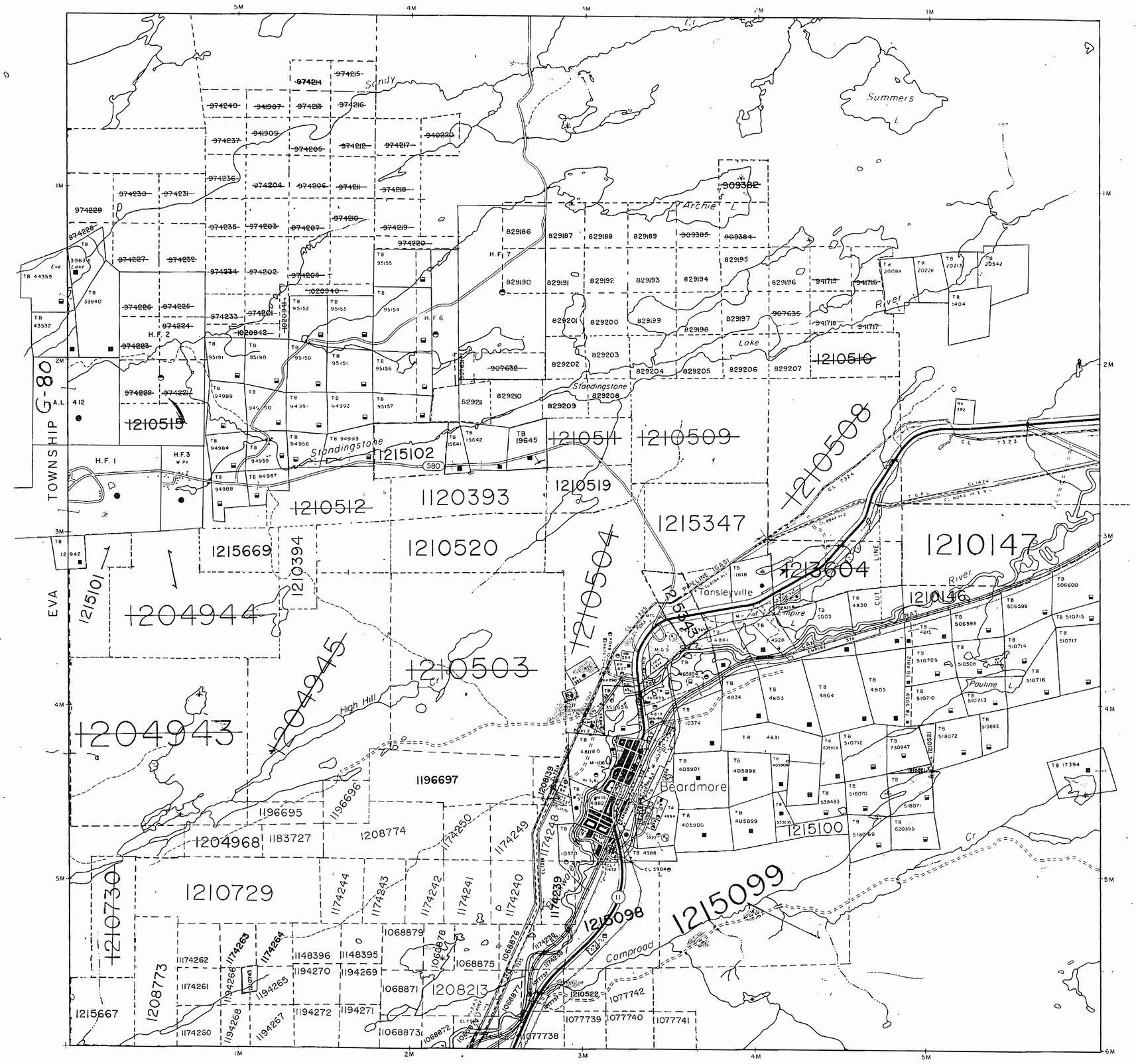
5M
4M
3M
2M
1M
Sandy
Summers L.
Archie L.
River
Lake
Standingstone
Standingstone
Standingstone
Comprod
High Hill
Tansleyville
Empire
Pauline L.
Beardmore
Cr.
TOWNSHIP G-80
A.L. 412
EVA
TOWNSHIP
McCOMBER TOWNSHIP
H.F. 1
H.F. 2
H.F. 3
H.F. 6
H.F. 7
974229
974214
974215
974240
941907
974213
974216
974237
941909
974205
974212
974217
940320
974236
974204
974206
974211
974218
974230
974231
974235
974203
974207
974210
974219
974220
974208
974227
974232
974234
974202
974228
974226
974225
974233
974201
974224
974223
974222
974221
1020940
1020941
1020942
907632
909382
909385
909384
829186
829187
829188
829189
829190
829191
829192
829193
829194
829195
829196
829197
829198
829199
829200
829201
829202
829203
829204
829205
829206
829207
829208
829209
829210
829211
941715
941716
941718
941717
907635
1210510
1210515
1210511
1210509
1210508
1215102
1120393
1210519
1210512
1210520
1215347
1210147
1210146
1215669
1210394
1215101
1204944
1210504
1213604
1210503
1204945
1204943
1196697
1196695
1196696
1204968
1183727
1208774
1174250
1174249
1174248
1174239
1210730
1210729
1174244
1174243
1174242
1174241
1174240
1215098
1215099
1215100
1208773
1215667
1208213
1174262
1174261
1174260
1174263
1174264
1174265
1174266
1174267
1174268
1174269
1174270
1174271
1174272
1068879
1068878
1068876
1068875
1068871
1068873
1068872
1077742
1077739
1077740
1077741
1077738
1210522
1208139
1210521
1210147
1210146
1210508
1210509
1210511
1210512
1210519
1210520
1210503
1210504
1210730
1210729
1215102
1215098
1215099
1215100
1215347
1215669
1215101
1204944
1204945
1204943
1204968
1208773
1208213
1215667
1213604
1210508
1210147
1210146
1210509
1210511
1210510
1210515
1210512
1210520
1210519
1210503
1210504
1210730
1210729
1215102
1215098
1215099
1215100
1215347
1215669
1215101
1204944
1204945
1204943
1204968
1208773
1208213
1215667
TB 39838 Loge
TB 44359
TB 39840
TB 43532
TB 95155
TB 95154
TB 95153
TB 95152
TB 95151
TB 95150
TB 95156
TB 95157
TB 95191
TB 95190
TB 94989
TB 94990
TB 94991
TB 94992
TB 94993
TB 94956
TB 94955
TB 94964
TB 94987
TB 94988
TB 19642
TB 19641
TB 19645
TB 12942
TB 20088
TB 20228
TB 20213
TB 20542
TB 1404
TB 11618
TB 5003
TB 4830
TB 4815
TB 4928
TB 4881
TB 4834
TB 4803
TB 4804
TB 4805
TB 4831
TB 10374
TB 4988
TB 405901
TB 405898
TB 405900
TB 405899
TB 538483
TB 506600
TB 506599
TB 506598
TB 510715
TB 510717
TB 510714
TB 510508
TB 510716
TB 510709
TB 510710
TB 510713
TB 510712
TB 730947
TB 518072
TB 519883
TB 518070
TB 518071
TB 620355
TB 17394
CL 7323
CL 7324
CL 5904
CL 5905
CL 5906
CL 5907
CL 5908
CL 5909
CL 5910
CL 5911
CL 5912
CL 5913
CL 5914
CL 5915
CL 5916
CL 5917
CL 5918
CL 5919
CL 5920
CL 5921
CL 5922
CL 5923
CL

1880



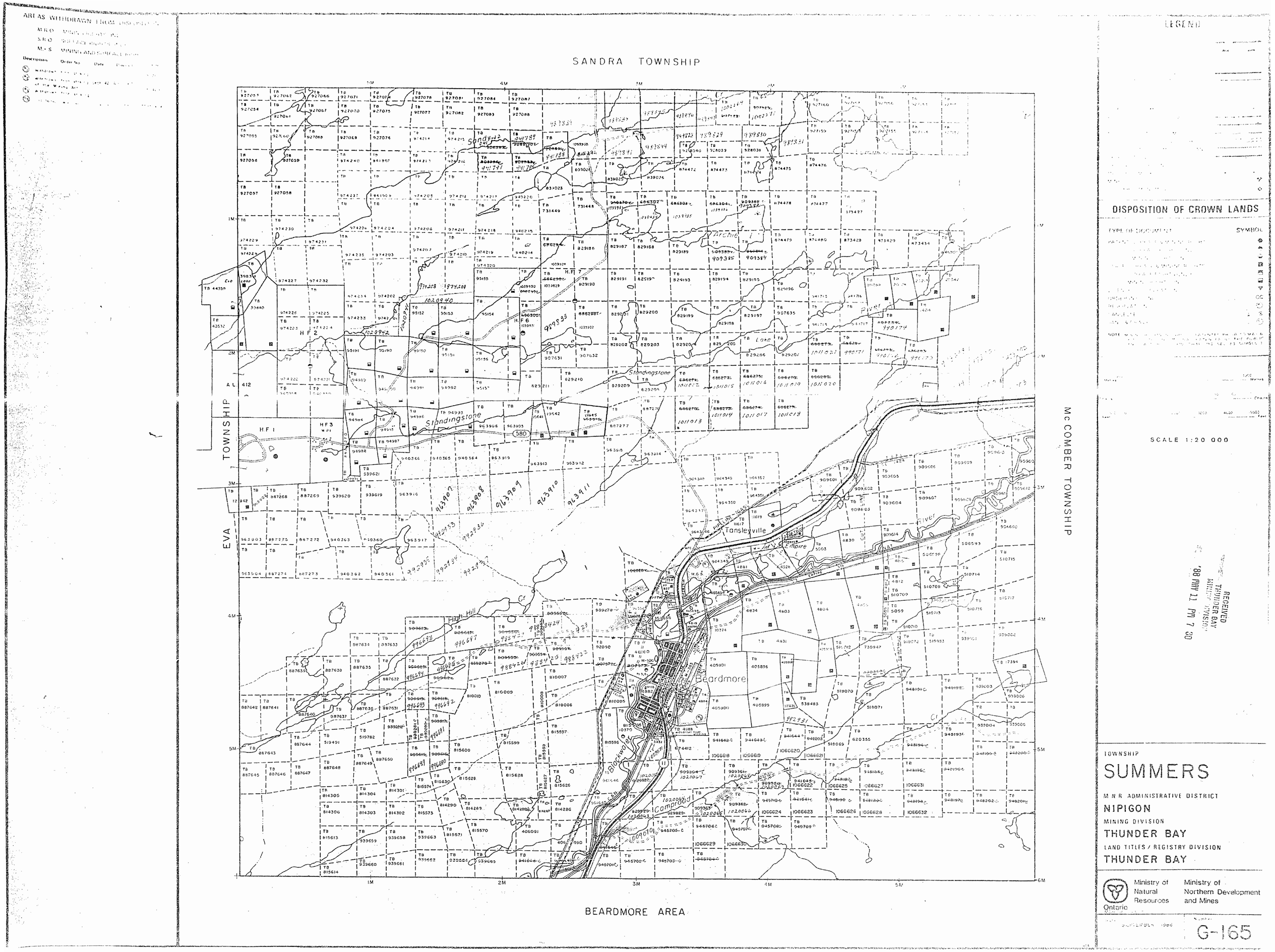

SANDRA TOWNSHIP
McCOMBER TOWNSHIP
EVA TOWNSHIP
BEARDMORE AREA
Standingstone
Tansleyville
Beardmore
Blackwater
Campbell
Empire
Archie
Lake
River
High Hill
Sandy
LEGEND
DISPOSITION OF CROWN LANDS
TYPE OF DOCUMENT
SYMBOL
SCALE 1:20 000
TOWNSHIP
SUMMERS
M N R ADMINISTRATIVE DISTRICT
NIPIGON
MINING DIVISION
THUNDER BAY
LAND TITLES / REGISTRY DIVISION
THUNDER BAY
Ministry of Natural Resources
Ministry of Northern Development and Mines
Ontario
G-165

AREAS WITHDRAWN FROM DISPOSITION

M.R.O. - MINING RIGHTS ONLY
S.R.O. - SURFACE RIGHTS ONLY
M + S - MINING AND SURFACE RIGHTS

Description	Order No.	Date	Disposition	File
Withdrawn from staking				99282
Withdrawn from staking Sect. 42 (R.S.O. 60) of the Mining Act				99409
Withdrawn from staking				

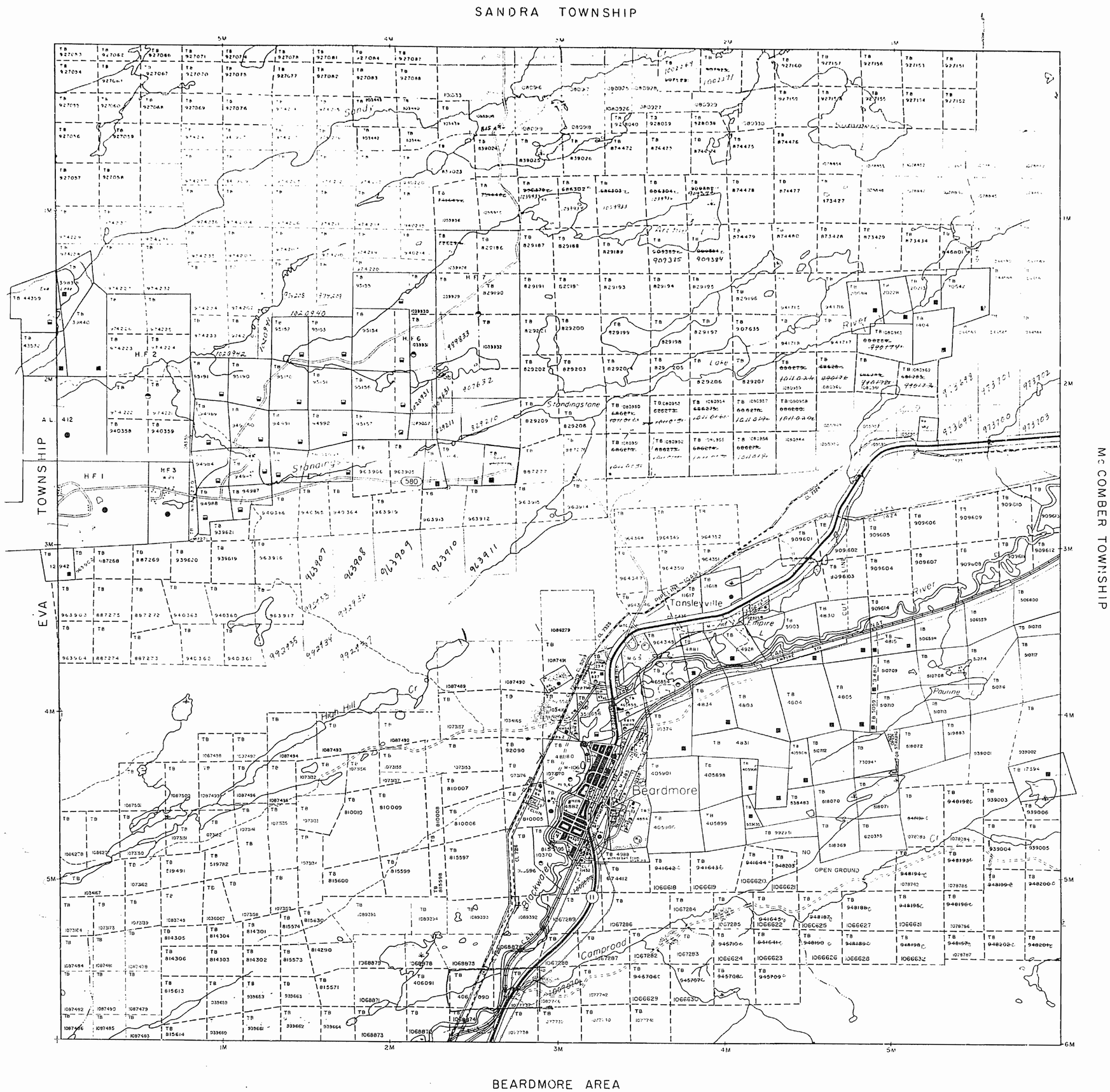

LEGEND

DISPOSITION OF CROWN LANDS

TYPE OF DOCUMENT	SYMBOL
PATENTS, SURFACE & MINING RIGHTS	●
SURFACE RIGHTS ONLY	●
MINING RIGHTS ONLY	●
LEASE, SURFACE & MINING RIGHTS	■
SURFACE RIGHTS ONLY	■
MINING RIGHTS ONLY	■
LICENCE OF OCCUPATION	◄
ORDER-IN-COUNCIL	○
RESERVATION	○
CANCELLED	⊗
SAND & GRAVEL	⊗

NOTE: MINING RIGHTS IN PARCELS PATENTED PRIOR TO MAY 6, 1913, VESTED IN ORIGINAL PATENTEE BY THE PUBLIC LANDS ACT, R.S.O. 1970, CHAP. 380, SEC. 63, SUBSEC. 1

SCALE 1:20 000

TOWNSHIP

SUMMERS

M.N.R. ADMINISTRATIVE DISTRICT

NIPIGON

MINING DIVISION

THUNDER BAY

LAND TITLES / REGISTRY DIVISION

THUNDER BAY

Ministry of Natural Resources
Ministry of Northern Development and Mines
Ontario

Date: SEPTEMBER, 1986

Number: G-165

1905

SUMMERS

PORT ARTHUR MINING DIVISION

DISTRICT OF THUNDER BAY

NIPIGON PROVINCIAL FOREST

Scale – 40 Chains = 1 Inch

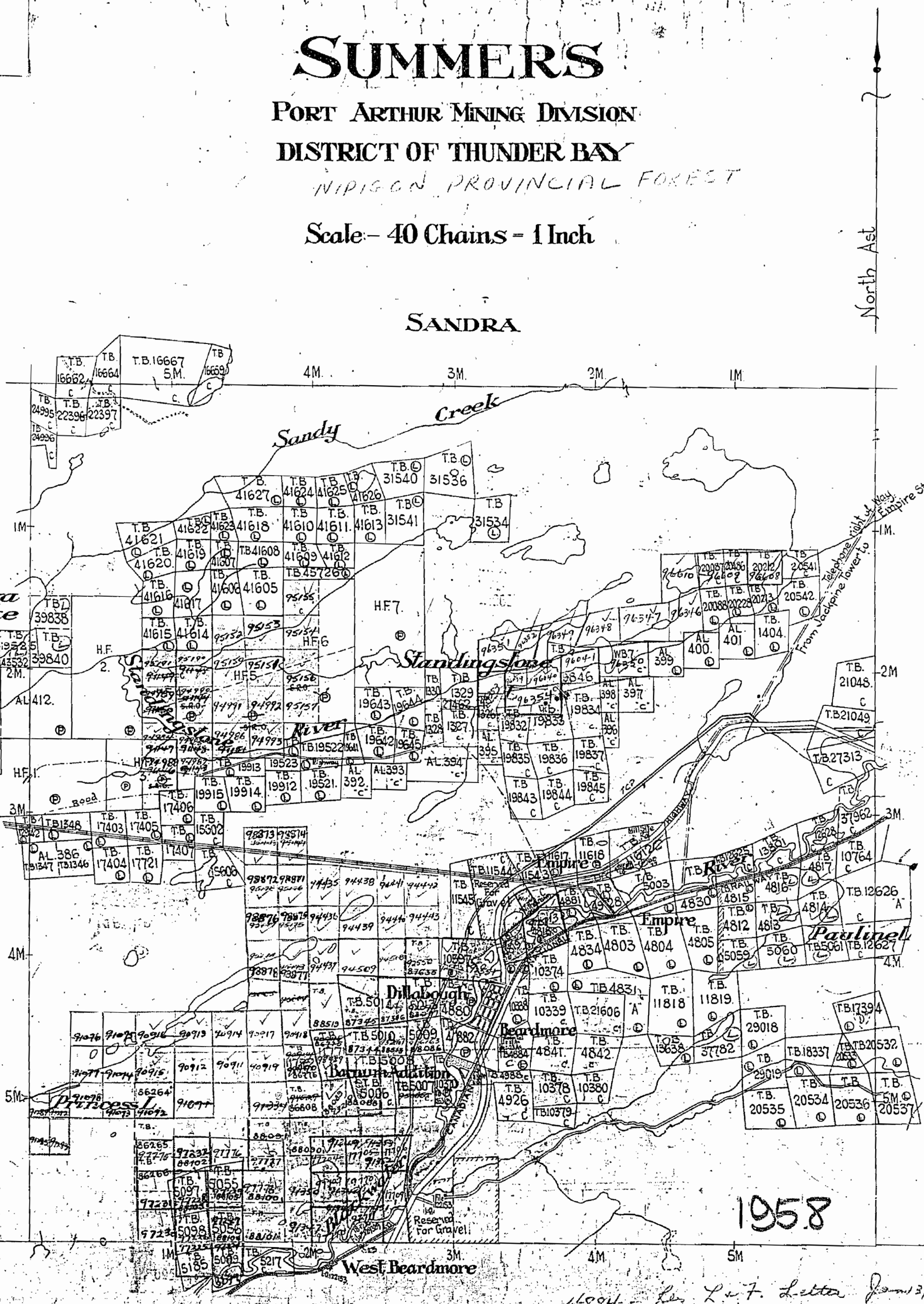
SANDRA
North Ast
4M.
3M.
2M.
1M.
Sandy Creek
Eva Lake
EVA
McCOMBER
Standingstone River
Empire
Beardmore
Dillabough
Barnum Addition
West Beardmore
Princess L.
Paulinet
Reserved For Gravel
From Jackpine Tower to Empire Station
Telephone right of Way
Surface rights open for staking
Road
CANADIAN PACIFIC RAILWAY
H.F.1.
H.F.2.
H.F.5.
H.F.6
H.F.7.
T.B.16667
5.M.
T.B.16662
T.B.16664
T.B.16659
T.B.24995
T.B.22396
T.B.22397
T.B.24996
T.B.39838
T.B.39840
A.L.412.
A.L.386
T.B.1348
T.B.1347
T.B.1346
T.B.17403
T.B.17405
T.B.17404
T.B.17721
T.B.15502
T.B.15606
T.B.17406
T.B.17407
T.B.41627
T.B.41624
T.B.41625
T.B.41626
T.B.31540
T.B.31536
T.B.41621
T.B.41622
T.B.41623
T.B.41618
T.B.41610
T.B.41611
T.B.41613
T.B.31541
T.B.31534
T.B.41620
T.B.41619
T.B.41607
T.B.41608
T.B.41609
T.B.41612
T.B.45726
T.B.41616
T.B.41617
T.B.41606
T.B.41605
T.B.95155
T.B.41615
T.B.41614
T.B.95152
T.B.95153
T.B.95154
T.B.95159
T.B.95158
T.B.95156
T.B.19643
T.B.19644
T.B.1330
T.B.1329
T.B.1328
T.B.1327
T.B.19642
T.B.19645
T.B.19522
T.B.19641
T.B.19523
T.B.19913
T.B.19915
T.B.19914
T.B.19912
T.B.19521
A.L.392.
A.L.393
A.L.394
A.L.395
A.L.396
A.L.397
A.L.398
A.L.399
A.L.400.
A.L.401
T.B.1404.
T.B.20542.
T.B.20541
T.B.20213
T.B.20228
T.B.20088
T.B.20212
T.B.20486
T.B.20087
T.B.21048.
T.B.21049
T.B.27313
T.B.37962
T.B.12628
T.B.13801
T.B.10764
T.B.4817
T.B.4816
T.B.4815
T.B.4814
T.B.12626
T.B.4812
T.B.4813
T.B.5061
T.B.12627
T.B.5059
T.B.5060
T.B.4834
T.B.4803
T.B.4804
T.B.4805
T.B.4830
T.B.4831
T.B.10374
T.B.10339
T.B.21606
T.B.11818
T.B.11819
T.B.29018
T.B.29019
T.B.17394
T.B.18337
T.B.20532
T.B.20535
T.B.20534
T.B.20536
T.B.20537
T.B.4884
T.B.4841
T.B.4842
T.B.4926
T.B.10378
T.B.10380
T.B.10379
T.B.4988
T.B.5007
T.B.5008
T.B.5010
T.B.5009
T.B.5006
T.B.5097
T.B.5055
T.B.5098
T.B.5056
T.B.5185
T.B.5217
T.B.11544
T.B.11545
T.B.11617
T.B.11618
T.B.5003
T.B.4881
T.B.4928
T.B.13638
T.B.37782
T.B.96610
T.B.96609
T.B.96608
T.B.96607
T.B.96354
T.B.96351
T.B.96352
T.B.96349
T.B.96348
T.B.96347
T.B.96346
T.B.96040
T.B.96041
T.B.3846
T.B.19834
T.B.19832
T.B.19833
T.B.19835
T.B.19836
T.B.19837
T.B.19843
T.B.19844
T.B.19845
T.B.88873
T.B.88874
T.B.88872
T.B.88871
T.B.88876
T.B.88875
T.B.88879
T.B.88878
T.B.94435
T.B.94438
T.B.94441
T.B.94442
T.B.94436
T.B.94439
T.B.94440
T.B.94443
T.B.94431
T.B.94509
T.B.94508
T.B.87635
T.B.88519
T.B.87345
T.B.87346
T.B.88086
T.B.88085
T.B.88084
T.B.88083
T.B.88082
T.B.88081
T.B.88080
T.B.88079
T.B.88078
T.B.88077
T.B.88076
T.B.88075
T.B.88074
T.B.88073
T.B.88072
T.B.88071
T.B.88070
T.B.88069
T.B.88068
T.B.88067
T.B.88066
T.B.88065
T.B.88064
T.B.88063
T.B.88062
T.B.88061
T.B.88060
T.B.88059
T.B.88058
T.B.88057
T.B.88056
T.B.88055
T.B.88054
T.B.88053
T.B.88052
T.B.88051
T.B.88050
T.B.88049
T.B.88048
T.B.88047

SANDRA TWP. M-1880

EVA TWP. M.1702 & M.1784

McCOMBER TWP. M-1802

BEARDMORE AREA M-2498

THE TOWNSHIP OF

SUMMERS

DISTRICT OF THUNDER BAY

THUNDER BAY MINING DIVISION

SCALE : 1 INCH = 20 CHAINS

LEGEND

PATENTED LAND	● or (P)
CROWN LAND SALE	CS
LEASES	(L)
LOCATED LAND	Loc
LICENSE OF OCCUPATION	L O
MINING RIGHTS ONLY	M.R.O
SURFACE RIGHTS ONLY	S.R.O
ROADS	
IMPROVED ROADS	
KING'S HIGHWAYS	
RAILWAYS	
POWER LINES	
MARSH OR MUSKEG	
MINES	
CANCELLED	C
PATENTED S.R.O	

NOTES

400' Surface Rights Reservation along the shores of all lakes and rivers

Township of Summers lies within Beardmore Improvement District.

For status of subdivisions please contact Ministry of Natural Resources

SAND & GRAVEL

(A) MTC Gravel Pit 916

(B) MTC Gravel Pit 20-1

(C) " " " 647 FILE 59506

(D) " " " 1199

(E) Gravel File 59506

RESERVES

(A) withdrawn from staking File 59262

(B) withdrawn from staking Sect. 42(R.S.O.'60) of the Mining Act File. 59409

(D) withdrawn from staking

G.165

JUNE 5/80 NIPIGON DIST.

PLAN No. M-1905

ONTARIO

MINISTRY OF NATURAL RESOURCES

SURVEYS AND MAPPING BRANCH

AREAS WITHDRAWN FROM DISPOSITION

MRO
SRO
W-S

SANDRA TOWNSHIP

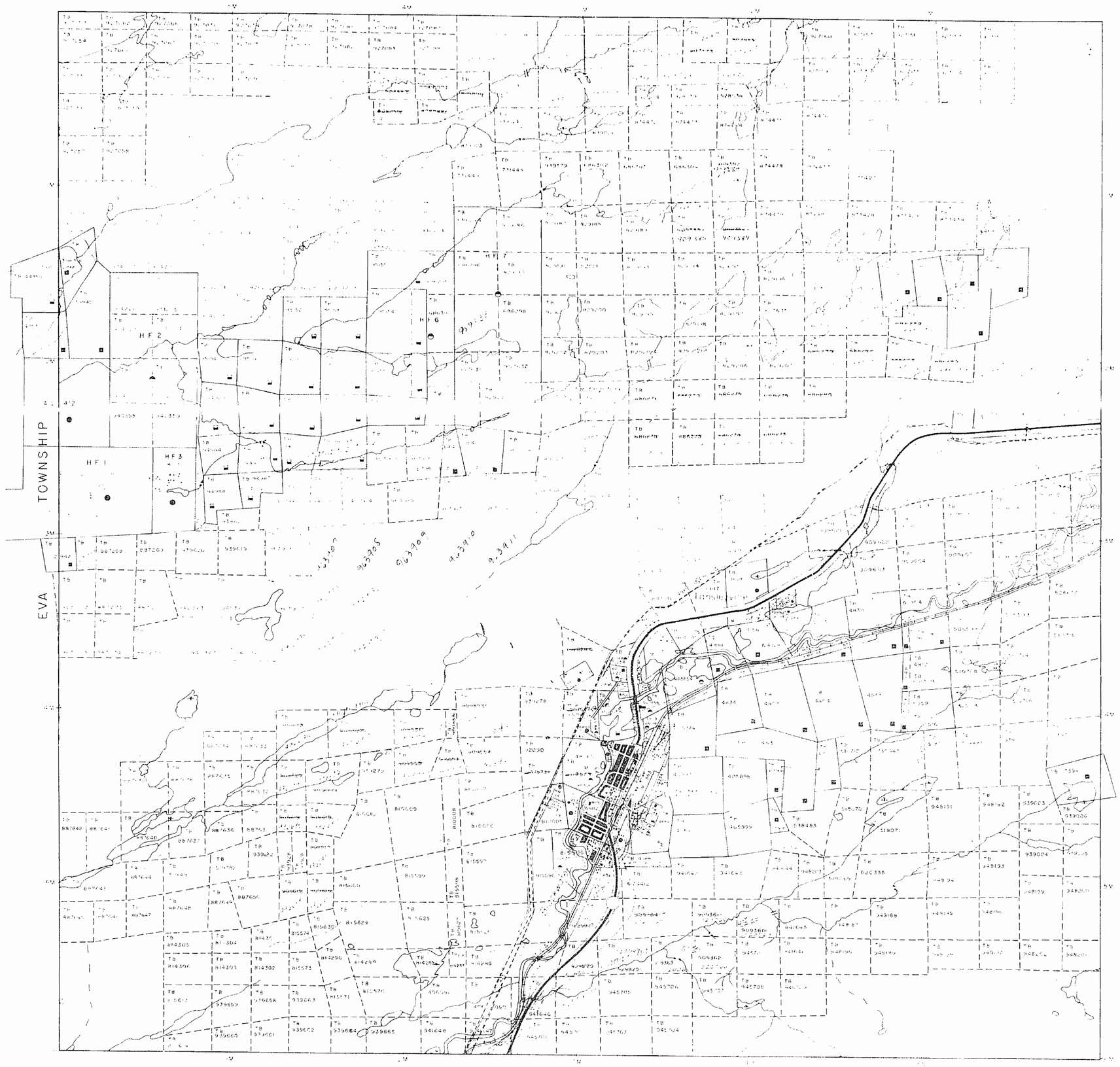

BEARING OF AREA

LEGEND

DISPOSITION OF CROWN LANDS

TYPE OF DOCUMENT | SYMBOL

SCALE 1:20 000

TOWNSHIP

SUMMERS

M.N.R. ADMINISTRATIVE DISTRICT

NIPIGON

MINING DIVISION

THUNDER BAY

LAND TITLES / REGISTRY DIVISION

THUNDER BAY

Ministry of Natural Resources | Ministry of Northern Development and Mines

AREAS WITHDRAWN FROM DISPOSITION

M.R.O. – MINING RIGHTS ONLY
S.R.O. – SURFACE RIGHTS ONLY
M.+ S. – MINING AND SURFACE RIGHTS

Description	Order No.	Date	Disposition	File
(R) Withdrawn from staking				59262
(R) Withdrawn from staking Sect. 42 (R.S.O. '60) of the Mining Act				59409
(R) Withdrawn from staking				
(R) Sec 36/80	W 80/86	10/04/86	S.R.O.	T598 v.19

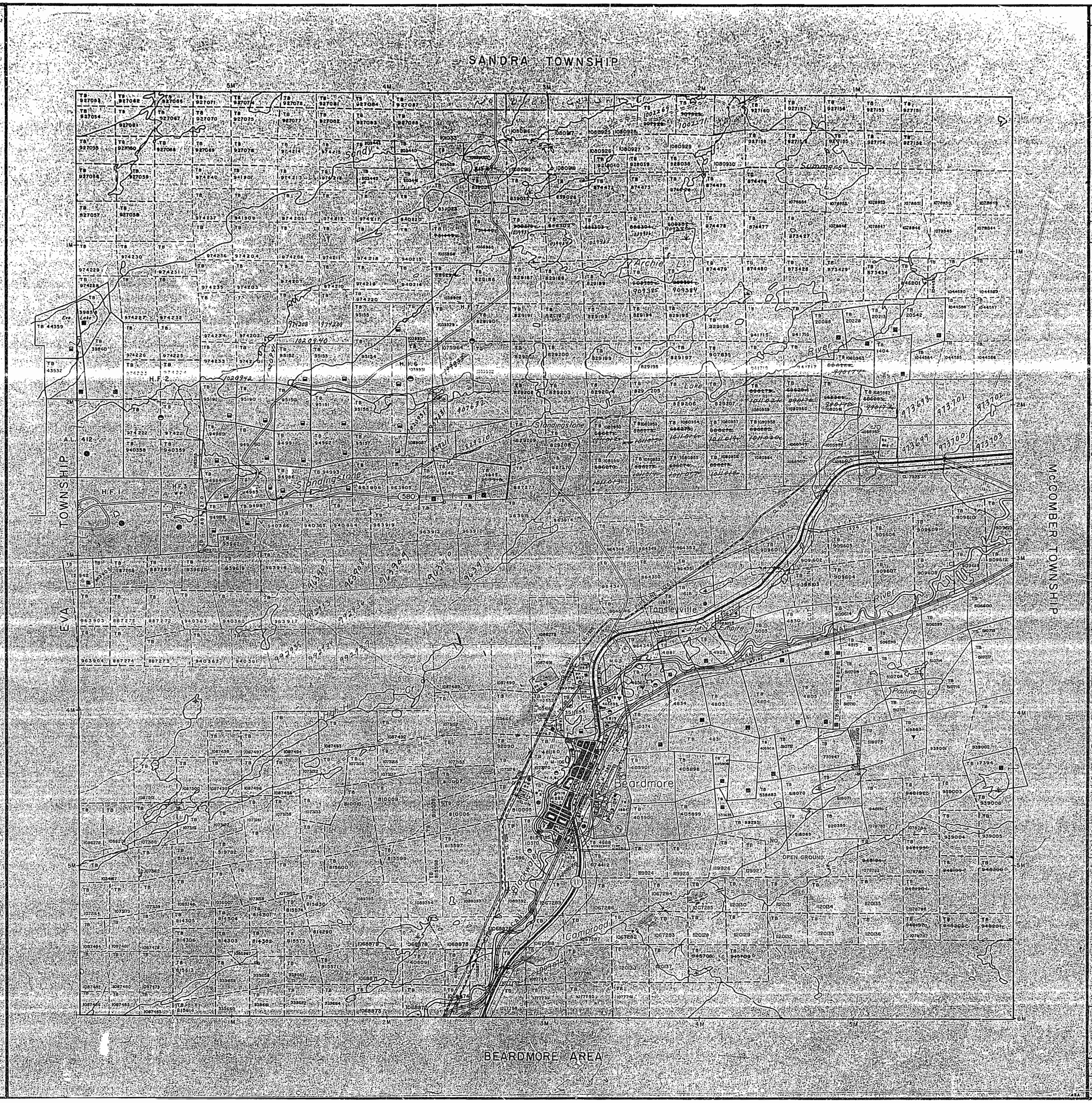

LEGEND

HIGHWAY AND ROUTE No.
OTHER ROADS
TRAILS
SURVEYED LINES:
TOWNSHIPS, BASE LINES, ETC.
LOTS, MINING CLAIMS, PARCELS, ETC.
UNSURVEYED LINES:
LOTS, LINES
PARCEL BOUNDARY
MINING CLAIMS, ETC.
RAILWAY AND RIGHT OF WAY
UTILITY LINES
NON-PERENNIAL STREAM
FLOODING OR FLOODING RIGHTS
SUBDIVISION OR COMPOSITE PLAN
RESERVATIONS
ORIGINAL SHORELINE
MARSH OR MUSKEG
MINES
TRAVERSE MONUMENT

DISPOSITION OF CROWN LANDS

TYPE OF DOCUMENT	SYMBOL
PATENT, SURFACE & MINING RIGHTS	
SURFACE RIGHTS ONLY	
MINING RIGHTS ONLY	
LEASE, SURFACE & MINING RIGHTS	
SURFACE RIGHTS ONLY	
MINING RIGHTS ONLY	
LICENCE OF OCCUPATION	
ORDER IN COUNCIL	OC
RESERVATION	
CANCELLED	
SAND & GRAVEL	

NOTE: MINING RIGHTS IN PARCELS PATENTED PRIOR TO MAY 6, 1913, VESTED IN ORIGINAL PATENTEE BY THE PUBLIC LANDS ACT, R.S.O. 1970, CHAP. 380, SEC. 63, SUBSEC. 1.

SCALE 1:20 000

RECEIVED
THUNDER BAY
MINING DIVISION
'89 AUG 28 PM 3:43

TOWNSHIP
SUMMERS

M.N.R. ADMINISTRATIVE DISTRICT
NIPIGON
MINING DIVISION
THUNDER BAY
LAND TITLES / REGISTRY DIVISION
THUNDER BAY

Ministry of Natural Resources
Ministry of Northern Development and Mines
Ontario

Date: SEPTEMBER, 1986
Number: G-165

AREAS WITHDRAWN FROM DISPOSITION

M.R.O. – MINING RIGHTS ONLY
S.R.O. – SURFACE RIGHTS ONLY
M.+ S. – MINING AND SURFACE RIGHTS

Description	Order No.	Date	Disposition	File
(1) Withdrawn from staking				59262
(2) Withdrawn from staking Sect 42 (RSO 1980) of the Mining Act				59409
(3) Withdrawn from staking				
(4) Surface Rights only withdrawn W-46/86				
(5) SEC.318 MINING ACT RSO 1980 APPLICATION TO MNR. FOR HYDRO TOWER SITE				

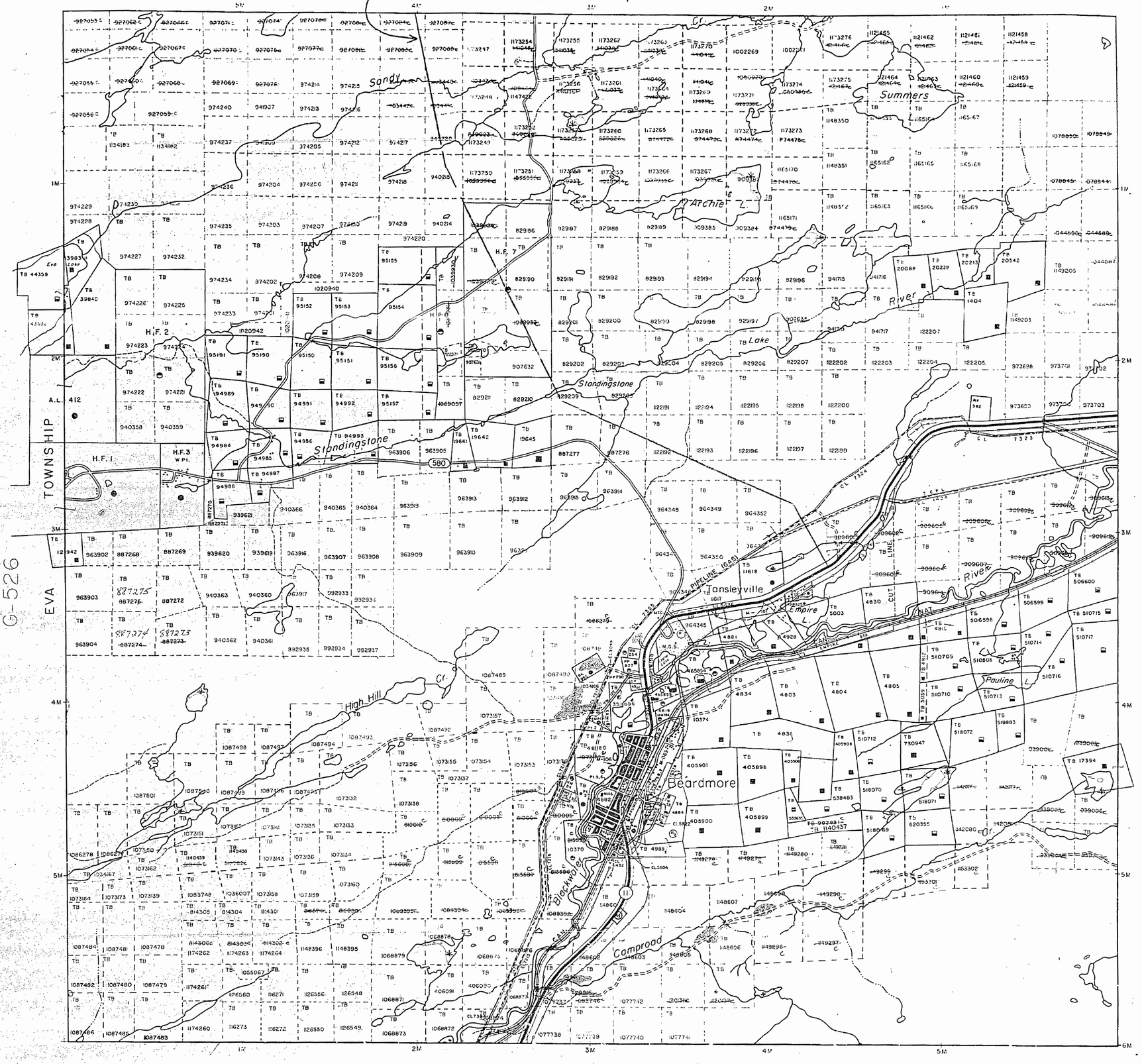

LEGEND

HIGHWAY AND ROUTE No.
OTHER ROADS
TRAILS
SURVEYED LINES
TOWNSHIPS, BASE LINES, ETC.
LOTS, MINING CLAIMS, PARCELS, ETC.
UNSURVEYED LINES
LOT LINES
PARCEL BOUNDARY
MINING CLAIMS, ETC.
RAILWAY AND RIGHT OF WAY
UTILITY LINES
NON-PERENNIAL STREAM
FLOODING OR FLOODING RIGHTS
SUBDIVISION OR COMPOSITE PLAN
RESERVATIONS
ORIGINAL SHORELINE
MARSH OR MUSKEG
MINES
TRAVERSE MONUMENT

DISPOSITION OF CROWN LANDS

TYPE OF DOCUMENT	SYMBOL
PATENT, SURFACE & MINING RIGHTS	●
" , SURFACE RIGHTS ONLY	◓
" , MINING RIGHTS ONLY	◒
LEASE, SURFACE & MINING RIGHTS	■
" , SURFACE RIGHTS ONLY	▤
" , MINING RIGHTS ONLY	▥
LICENCE OF OCCUPATION	▼
ORDER-IN-COUNCIL	OC
RESERVATION	⊙
CANCELLED	⊘
SAND & GRAVEL	⊙

LAND USE PERMITS FOR COMMERCIAL TOURISM/OUTPOST CAMPS

NOTE: MINING RIGHTS IN PARCELS PATENTED PRIOR TO MAY 6, 1913, VESTED IN ORIGINAL PATENTEE BY THE PUBLIC LANDS ACT RSO 1970, CHAP. 380, SEC. 63, SUBSEC. 1.

Metres 500 0 1000 Metres
Chains 10 0 10 20 30 40 50 60 70 Chains
Feet 500 0 1000 2000 3000 4000 5000 Feet

SCALE 1:20 000

THE INFORMATION THAT APPEARS ON THIS MAP HAS BEEN COMPILED FROM VARIOUS SOURCES, AND ACCURACY IS NOT GUARANTEED. THOSE WISHING TO STAKE MINING CLAIMS SHOULD CONSULT WITH THE MINING RECORDER, MINISTRY OF NORTHERN DEVELOPMENT AND MINES, FOR ADDITIONAL INFORMATION ON THE STATUS OF THE LANDS SHOWN HEREON

TOWNSHIP

SUMMERS

M.N.R. ADMINISTRATIVE DISTRICT
NIPIGON
MINING DIVISION
THUNDER BAY
LAND TITLES / REGISTRY DIVISION
THUNDER BAY

Ontario — Ministry of Natural Resources — Ministry of Northern Development and Mines

Date SEPTEMBER 19..
Number G-165

AREAS WITHDRAWN FROM DISPOSITION

M.R.O. – MINING RIGHTS ONLY.
S.R.O. – SURFACE RIGHTS ONLY.
M.+S. – MINING AND SURFACE RIGHTS

Description	Order No.	Date	Disposition	File
(R1) Withdrawn from staking				59262
(R2) Withdrawn from staking Sect. 42 (R.S.O. '60) of the Mining Act				59409
(R3) Withdrawn from staking				
(R4) Surface Rights only withdrawn W-46/80				
(R5) SEC.3(8) MINING ACT RSO 1980 APPLICATION TO M.N.R. FOR HYDRO TOWER SITE				
(R6) SURFACE RIGHTS ONLY WITHDRAWN FROM STAKING ORDER W-TB-36/93 NWR 53/05/27 TO ACCOMODATE A DRILL CORE STORAGE FACILITY FOR NNDM				

SANDRA TOWNSHIP G-167

PROPOSED HYDRO LINE FEB./90

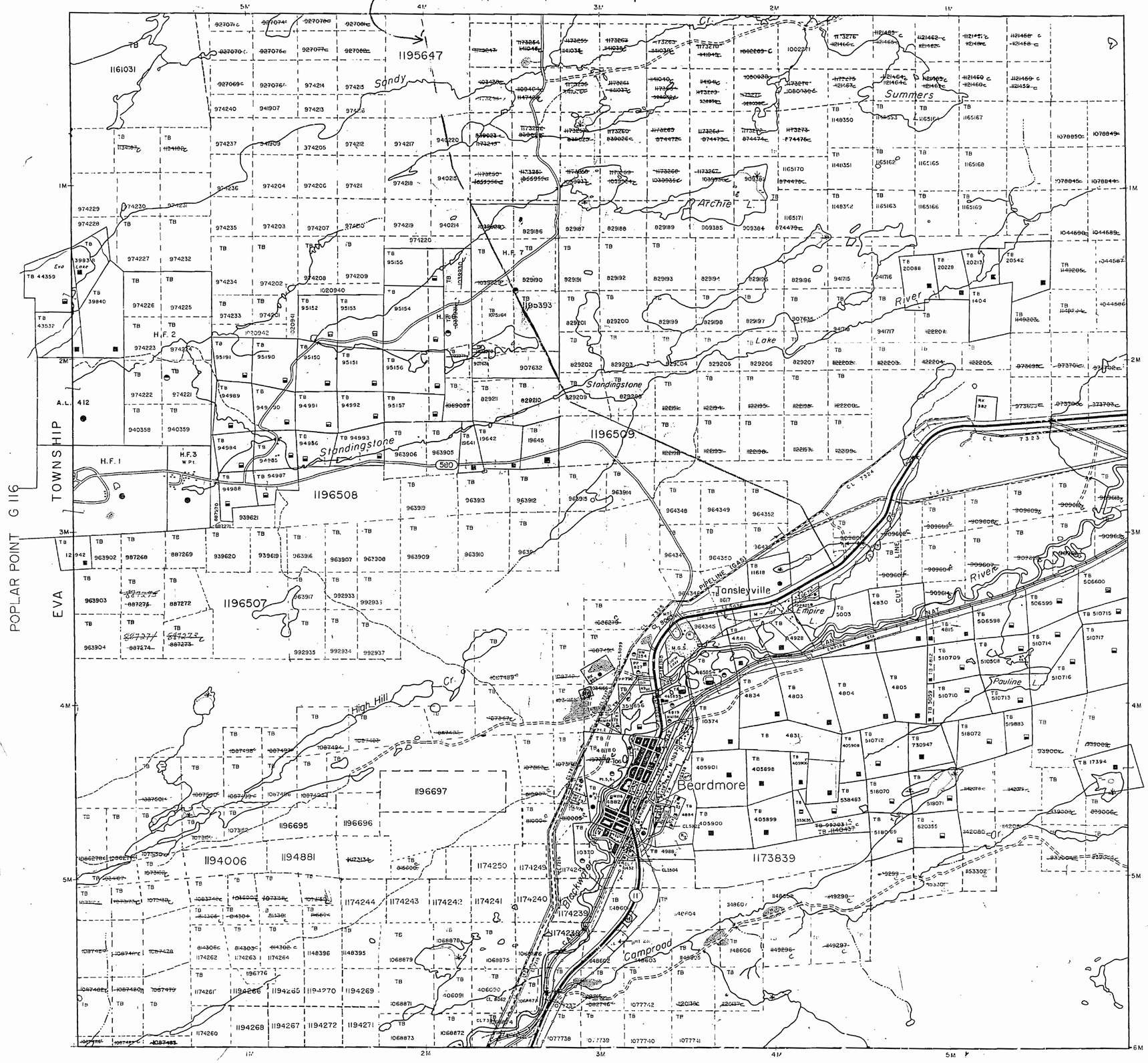

BEARDMORE AREA G-7

LEGEND

HIGHWAY AND ROUTE No.
OTHER ROADS
TRAILS
SURVEYED LINES
TOWNSHIPS, BASE LINES, ETC.
LOTS, MINING CLAIMS, PARCELS, ETC.
UNSURVEYED LINES
LOT LINES
PARCEL BOUNDARY
MINING CLAIMS ETC.
RAILWAY AND RIGHT OF WAY
UTILITY LINES
NON PERENNIAL STREAM
FLOODING OR FLOODING RIGHTS
SUBDIVISION OR COMPOSITE PLAN
RESERVATIONS
ORIGINAL SHORELINE
MARSH OR MUSKEG
MINES
TRAVERSE MONUMENT

DISPOSITION OF CROWN LANDS

TYPE OF DOCUMENT	SYMBOL
PATENT, SURFACE & MINING RIGHTS	●
" , SURFACE RIGHTS ONLY	◓
" , MINING RIGHTS ONLY	◒
LEASE, SURFACE & MINING RIGHTS	■
" , SURFACE RIGHTS ONLY	⬒
" , MINING RIGHTS ONLY	⬓
LICENCE OF OCCUPATION	▼
ORDER-IN-COUNCIL	OC
RESERVATION	Ⓡ
CANCELLED	⊗
SAND & GRAVEL	Ⓢ

LAND USE PERMITS FOR COMMERCIAL TOURISM/OUTPOST CAMPS

NOTE: MINING RIGHTS IN PARCELS PATENTED PRIOR TO MAY 6, 1913, VESTED IN ORIGINAL PATENTEE BY THE PUBLIC LANDS ACT, R.S.O. 1970, CHAP. 380, SEC. 63, SUBSEC. 1.

Metres 500 0 1000 Metres
Chains 10 0 10 20 30 40 50 60 70 Chains
Feet 500 0 1000 2000 3000 4000 5000 Feet

SCALE 1:20 000

THE SURFACE RIGHTS LYING WITHIN 40.25 m. O THE CENTER LINE OF THE TRANS CANADA PIPELINE RIGHT-OF-WAY ARE WITHDRAWN FROM STAKING OUT PROSPECTING, SALE OR LEASE BY ORDER W-01/91/ONT. DATED SEPT. 20, 1991. SECTION 112 OF THE NATIONAL ENERGY ACT APPLIES TO THIS AREA

THE INFORMATION THAT APPEARS ON THIS MAP HAS BEEN COMPILED FROM VARIOUS SOURCES, AND ACCURACY IS NOT GUARANTEED. THOSE WISHING TO STAKE MINING CLAIMS SHOULD CONSULT WITH THE MINING RECORDER, MINISTRY OF NORTHERN DEVELOPMENT AND MINES, FOR ADDITIONAL INFORMATION ON THE STATUS OF THE LANDS SHOWN HEREON

TOWNSHIP
SUMMERS

M.N.R. ADMINISTRATIVE DISTRICT
NIPIGON
MINING DIVISION
THUNDER BAY
LAND TITLES / REGISTRY DIVISION
THUNDER BAY

Ontario — Ministry of Natural Resources — Ministry of Northern Development and Mines

Date SEPTEMBER, 19..
INTO SERVICE OCT/JO/989
Number G-165

MAY 16, 1994

G-165

AREAS WITHDRAWN FROM DISPOSITION

M.R.O. – MINING RIGHTS ONLY
S.R.O. – SURFACE RIGHTS ONLY
M.+ S. – MINING AND SURFACE RIGHTS

Description	Order No.	Date	Disposition	File
(M) Withdrawn from staking	4178	Parcel Yard		59262
(S) Withdrawn from staking Sect. 42 (R.S.O. '60) of the Mining Act ...				59409
(M) Withdrawn from staking				

(R4) Surface Rights only withdrawn from staking order WRB-36/93 NWR 93/05/27 to accommodate a drill core storage facility for MNDM.

NOTICE:
The information that appears on this map has been compiled from various sources and accuracy is not guaranteed. Those wishing to stake MINING CLAIMS should consult with the MINING RECORDER, Ministry of Northern Development and Mines, for additional information on the status of the lands shown hereon.

SANDRA TOWNSHIP

TOWNSHIP G-80
A.L. 412
EVA
McCOMBER TOWNSHIP
BEARDMORE AREA

Sandy L.
Summers L.
Archie L.
Eva Lake
Standingstone Lake
Standingstone Cr.
High Hill Cr.
Compost Cr.
Tansley Lake
Empire L.
Pauline L.
Beardmore River
Tansleyville
Beardmore

H.F. 1
H.F. 2
H.F. 3
H.F. 6
H.F. 7

TRANS-CANADA PIPELINE (GAS)
CUT LINE
CL 7323
CL 7324
CL 8064
CL 8064 Pt 3
CL 8064 Pt 4
CL 8064 Pt 5
CL 8064 Pt 6
CL 8064 Pt 7
CL 8064 Pt 8
CL 8064 Pt 9
CL 8064 Pt 10
CL 8064 Pt 11
CL 8064 Pt 12
CL 8064 Pt 13
CL 8064 Pt 14
CL 8064 Pt 15
CL 8064 Pt 16
CL 8064 Pt 17
CL 8064 Pt 18
CL 8064 Pt 19
CL 8064 Pt 20
CL 8064 Pt 21
CL 8064 Pt 22
CL 8064 Pt 23
CL 8064 Pt 24
CL 8064 Pt 25
CL 8064 Pt 26
CL 8064 Pt 27
CL 8064 Pt 28
CL 8064 Pt 29
CL 8064 Pt 30
CL 8064 Pt 31
CL 8064 Pt 32
CL 8064 Pt 33
CL 8064 Pt 34
CL 8064 Pt 35
CL 8064 Pt 36
CL 8064 Pt 37
CL 8064 Pt 38
CL 8064 Pt 39
CL 8064 Pt 40
CL 8064 Pt 41
CL 8064 Pt 42
CL 8064 Pt 43
CL 8064 Pt 44
CL 8064 Pt 45
CL 8064 Pt 46
CL 8064 Pt 47
CL 8064 Pt 48
CL 8064 Pt 49
CL 8064 Pt 50
CL 8064 Pt 51
CL 8064 Pt 52
CL 8064 Pt 53
CL 8064 Pt 54
CL 8064 Pt 55
CL 8064 Pt 56
CL 8064 Pt 57
CL 8064 Pt 58
CL 8064 Pt 59
CL 8064 Pt 60
CL 8064 Pt 61
CL 8064 Pt 62
CL 8064 Pt 63
CL 8064 Pt 64
CL 8064 Pt 65
CL 8064 Pt 66
CL 8064 Pt 67
CL 8064 Pt 68
CL 8064 Pt 69
CL 8064 Pt 70
CL 8064 Pt 71
CL 8064 Pt 72
CL 8064 Pt 73
CL 8064 Pt 74
CL 8064 Pt 75
CL 8064 Pt 76
CL 8064 Pt 77
CL 8064 Pt 78
CL 8064 Pt 79
CL 8064 Pt 80
CL 8064 Pt 81
CL 8064 Pt 82
CL 8064 Pt 83
CL 8064 Pt 84
CL 8064 Pt 85
CL 8064 Pt 86
CL 8064 Pt 87
CL 8064 Pt 88
CL 8064 Pt 89
CL 8064 Pt 90
CL 8064 Pt 91
CL 8064 Pt 92
CL 8064 Pt 93
CL 8064 Pt 94
CL 8064 Pt 95
CL 8064 Pt 96
CL 8064 Pt 97
CL 8064 Pt 98
CL 8064 Pt 99
CL 8064 Pt 100
CL 8064 Pt 101
CL 8064 Pt 102
CL 8064 Pt 103
CL 8064 Pt 104
CL 8064 Pt 105
CL 8064 Pt 106
CL 8064 Pt 107
CL 8064 Pt 108
CL 8064 Pt 109
CL 8064 Pt 110
CL 8064 Pt 111
CL 8064 Pt 112
CL 8064 Pt 113
CL 8064 Pt 114
CL 8064 Pt 115
CL 8064 Pt 116
CL 8064 Pt 117
CL 8064 Pt 118
CL 8064 Pt 119
CL 8064 Pt 120
CL 8064 Pt 121
CL 8064 Pt 122
CL 8064 Pt 123
CL 8064 Pt 124
CL 8064 Pt 125
CL 8064 Pt 126
CL 8064 Pt 127
CL 8064 Pt 128
CL 8064 Pt 129
CL 8064 Pt 130
CL 8064 Pt 131
CL 8064 Pt 132
CL 8064 Pt 133
CL 8064 Pt 134
CL 8064 Pt 135
CL 8064 Pt 136
CL 8064 Pt 137
CL 8064 Pt 138
CL 8064 Pt 139
CL 8064 Pt 140
CL 8064 Pt 141
CL 8064 Pt 142
CL 8064 Pt 143
CL 8064 Pt 144
CL 8064 Pt 145
CL 8064 Pt 146
CL 8064 Pt 147
CL 8064 Pt 148
CL 8064 Pt 149
CL 8064 Pt 150
CL 8064 Pt 151
CL 8064 Pt 152
CL 8064 Pt 153
CL 8064 Pt 154
CL 8064 Pt 155
CL 8064 Pt 156
CL 8064 Pt 157
CL 8064 Pt 158
CL 8064 Pt 159
CL 8064 Pt 160
CL 8064 Pt 161
CL 8064 Pt 162
CL 8064 Pt 163
CL 8064 Pt 164
CL 8064 Pt 165
CL 8064 Pt 166
CL 8064 Pt 167
CL 8064 Pt 168
CL 8064 Pt 169
CL 8064 Pt 170
CL 8064 Pt 171
CL 8064 Pt 172
CL 8064 Pt 173
CL 8064 Pt 174
CL 8064 Pt 175
CL 8064 Pt 176
CL 8064 Pt 177
CL 8064 Pt 178
CL 8064 Pt 179
CL 8064 Pt 180
CL 8064 Pt 181
CL 8064 Pt 182
CL 8064 Pt 183
CL 8064 Pt 184
CL 8064 Pt 185
CL 8064 Pt 186
CL 8064 Pt 187
CL 8064 Pt 188
CL 8064 Pt 189
CL 8064 Pt 190
CL 8064 Pt 191
CL 8064 Pt 192
CL 8064 Pt 193
CL 8064 Pt 194
CL 8064 Pt 195
CL 8064 Pt 196
CL 8064 Pt 197
CL 8064 Pt 198
CL 8064 Pt 199
CL 8064 Pt 200
CL 8064 Pt 201
CL 8064 Pt 202
CL 8064 Pt 203
CL 8064 Pt 204
CL 8064 Pt 205
CL 8064 Pt 206
CL 8064 Pt 207
CL 8064 Pt 208
CL 8064 Pt 209
CL 8064 Pt 210
CL 8064 Pt 211
CL 8064 Pt 212
CL 8064 Pt 213
CL 8064 Pt 214
CL 8064 Pt 215
CL 8064 Pt 216
CL 8064 Pt 217
CL 8064 Pt 218
CL 8064 Pt 219
CL 8064 Pt 220
CL 8064 Pt 221
CL 8064 Pt 222
CL 8064 Pt 223
CL 8064 Pt 224
CL 8064 Pt 225
CL 8064 Pt 226
CL 8064 Pt 227
CL 8064 Pt 228
CL 8064 Pt 229
CL 8064 Pt 230
CL 8064 Pt 231
CL 8064 Pt 232
CL 8064 Pt 233
CL 8064 Pt 234
CL 8064 Pt 235
CL 8064 Pt 236
CL 8064 Pt 237
CL 8064 Pt 238
CL 8064 Pt 239
CL 8064 Pt 240
CL 8064 Pt 241
CL 8064 Pt 242
CL 8064 Pt 243
CL 8064 Pt 244
CL 8064 Pt 245
CL 8064 Pt 246
CL 8064 Pt 247
CL 8064 Pt 248
CL 8064 Pt 249
CL 8064 Pt 250
CL 8064 Pt 251
CL 8064 Pt 252
CL 8064 Pt 253
CL 8064 Pt 254
CL 8064 Pt 255
CL 8064 Pt 256
CL 8064 Pt 257
CL 8064 Pt 258
CL 8064 Pt 259
CL 8064 Pt 260
CL 8064 Pt 261
CL 8064 Pt 262
CL 8064 Pt 263
CL 8064 Pt 264
CL 8064 Pt 265
CL 8064 Pt 266
CL 8064 Pt 267
CL 8064 Pt 268
CL 8064 Pt 269
CL 8064 Pt 270
CL 8064 Pt 271
CL 8064 Pt 272
CL 8064 Pt 273
CL 8064 Pt 274
CL 8064 Pt 275
CL 8064 Pt 276
CL 8064 Pt 277
CL 8064 Pt 278
CL 8064 Pt 279
CL 8064 Pt 280
CL 8064 Pt 281
CL 8064 Pt 282
CL 8064 Pt 283
CL 8064 Pt 284
CL 8064 Pt 285
CL 8064 Pt 286
CL 8064 Pt 287
CL 8064 Pt 288
CL 8064 Pt 289
CL 8064 Pt 290
CL 8064 Pt 291
CL 8064 Pt 292
CL 8064 Pt 293
CL 8064 Pt 294
CL 8064 Pt 295
CL 8064 Pt 296
CL 8064 Pt 297
CL 8064 Pt 298
CL 8064 Pt 299
CL 8064 Pt 300
CL 8064 Pt 301
CL 8064 Pt 302
CL 8064 Pt 303
CL 8064 Pt 304
CL 8064 Pt 305
CL 8064 Pt 306
CL 8064 Pt 307
CL 8064 Pt 308
CL 8064 Pt 309
CL 8064 Pt 310
CL 8064 Pt 311
CL 8064 Pt 312
CL 8064 Pt 313
CL 8064 Pt 314
CL 8064 Pt 315
CL 8064 Pt 316
CL 8064 Pt 317
CL 8064 Pt 318
CL 8064 Pt 319
CL 8064 Pt 320
CL 8064 Pt 321
CL 8064 Pt 322
CL 8064 Pt 323
CL 8064 Pt 324
CL 8064 Pt 325
CL 8064 Pt 326
CL 8064 Pt 327
CL 8064 Pt 328
CL 8064 Pt 329
CL 8064 Pt 330
CL 8064 Pt 331
CL 8064 Pt 332
CL 8064 Pt 333
CL 8064 Pt 334
CL 8064 Pt 335
CL 8064 Pt 336
CL 8064 Pt 337
CL 8064 Pt 338
CL 8064 Pt 339
CL 8064 Pt 340
CL 8064 Pt 341
CL 8064 Pt 342
CL 8064 Pt 343
CL 8064 Pt 344
CL 8064 Pt 345
CL 8064 Pt 346
CL 8064 Pt 347
CL 8064 Pt 348
CL 8064 Pt 349
CL 8064 Pt 350
CL 8064 Pt 351
CL 8064 Pt 352
CL 8064 Pt 353
CL 8064 Pt 354
CL 8064 Pt 355
CL 8064 Pt 356
CL 8064 Pt 357
CL 8064 Pt 358
CL 8064 Pt 359
CL 8064 Pt 360
CL 8064 Pt 361
CL 8064 Pt 362
CL 8064 Pt 363
CL 8064 Pt 364
CL 8064 Pt 365
CL 8064 Pt 366
CL 8064 Pt 367
CL 8064 Pt 368
CL 8064 Pt 369
CL 8064 Pt 370
CL 8064 Pt 371
CL 8064 Pt 372
CL 8064 Pt 373
CL 8064 Pt 374
CL 8064 Pt 375
CL 8064 Pt 376
CL 8064 Pt 377
CL 8064 Pt 378
CL 8064 Pt 379
CL 8064 Pt 380
CL 8064 Pt 381
CL 8064 Pt 382
CL 8064 Pt 383
CL 8064 Pt 384
CL 8064 Pt 385
CL 8064 Pt 386
CL 8064 Pt 387
CL 8064 Pt 388
CL 8064 Pt 389
CL 8064 Pt 390
CL 8064 Pt 391
CL 8064 Pt 392
CL 8064 Pt 393
CL 8064 Pt 394
CL 8064 Pt 395
CL 8064 Pt 396
CL 8064 Pt 397
CL 8064 Pt 398
CL 8064 Pt 399
CL 8064 Pt 400
CL 8064 Pt 401
CL 8064 Pt 402
CL 8064 Pt 403
CL 8064 Pt 404
CL 8064 Pt 405
CL 8064 Pt 406
CL 8064 Pt 407
CL 8064 Pt 408
CL 8064 Pt 409
CL 8064 Pt 410
CL 8064 Pt 411
CL 8064 Pt 412
CL 8064 Pt 413
CL 8064 Pt 414
CL 8064 Pt 415
CL 8064 Pt 416
CL 8064 Pt 417
CL 8064 Pt 418
CL 8064 Pt 419
CL 8064 Pt 420
CL 8064 Pt 421
CL 8064 Pt 422
CL 8064 Pt 423
CL 8064 Pt 424
CL 8064 Pt 425
CL 8064 Pt 426
CL 8064 Pt 427
CL 8064 Pt 428
CL 8064 Pt 429
CL 8064 Pt 430
CL 8064 Pt 431
CL 8064 Pt 432
CL 8064 Pt 433
CL 8064 Pt 434
CL 8064 Pt 435
CL 8064 Pt 436
CL 8064 Pt 437
CL 8064 Pt 438
CL 8064 Pt 439
CL 8064 Pt 440
CL 8064 Pt 441
CL 8064 Pt 442
CL 8064 Pt 443
CL 8064 Pt 444
CL 8064 Pt 445
CL 8064 Pt 446
CL 8064 Pt 447
CL 8064 Pt 448
CL 8064 Pt 449
CL 8064 Pt 450
CL 8064 Pt 451
CL 8064 Pt 452
CL 8064 Pt 453
CL 8064 Pt 454
CL 8064 Pt 455
CL 8064 Pt 456
CL 8064 Pt 457
CL 8064 Pt 458
CL 8064 Pt 459
CL 8064 Pt 460
CL 8064 Pt 461
CL 8064 Pt 462
CL 8064 Pt 463
CL 8064 Pt 464
CL 8064 Pt 465
CL 8064 Pt 466
CL 8064 Pt 467
CL 8064 Pt 468
CL 8064 Pt 469
CL 8064 Pt 470
CL 8064 Pt 471
CL 8064 Pt 472
CL 8064 Pt 473
CL 8064 Pt 474
CL 8064 Pt 475
CL 8064 Pt 476
CL 8064 Pt 477
CL 8064 Pt 478
CL 8064 Pt 479
CL 8064 Pt 480
CL 8064 Pt 481
CL 8064 Pt 482
CL 8064 Pt 483
CL 8064 Pt 484
CL 8064 Pt 485
CL 8064 Pt 486
CL 8064 Pt 487
CL 8064 Pt 488
CL 8064 Pt 489
CL 8064 Pt 490
CL 8064 Pt 491
CL 8064 Pt 492
CL 8064 Pt 493
CL 8064 Pt 494
CL 8064 Pt 495
CL 8064 Pt 496
CL 8064 Pt 497
CL 8064 Pt 498
CL 8064 Pt 499
CL 8064 Pt 500
CL 8064 Pt 501
CL 8064 Pt 502
CL 8064 Pt 503
CL 8064 Pt 504
CL 8064 Pt 505
CL 8064 Pt 506
CL 8064 Pt 507
CL 8064 Pt 508
CL 8064 Pt 509
CL 8064 Pt 510
CL 8064 Pt 511
CL 8064 Pt 512
CL 8064 Pt 513
CL 8064 Pt 514
CL 8064 Pt 515
CL 8064 Pt 516
CL 8064 Pt 517
CL 8064 Pt 518
CL 8064 Pt 519
CL 8064 Pt 520
CL 8064 Pt 521
CL 8064 Pt 522
CL 8064 Pt 523
CL 8064 Pt 524
CL 8064 Pt 525
CL 8064 Pt 526
CL 8064 Pt 527
CL 8064 Pt 528
CL 8064 Pt 529
CL 8064 Pt 530
CL 8064 Pt 531
CL 8064 Pt 532
CL 8064 Pt 533
CL 8064 Pt 534
CL 8064 Pt 535
CL 8064 Pt 536
CL 8064 Pt 537
CL 8064 Pt 538
CL 8064 Pt 539
CL 8064 Pt 540
CL 8064 Pt 541
CL 8064 Pt 542
CL 8064 Pt 543
CL 8064 Pt 544
CL 8064 Pt 545
CL 8064 Pt 546
CL 8064 Pt 547
CL 8064 Pt 548
CL 8064 Pt 549
CL 8064 Pt 550
CL 8064 Pt 551
CL 8064 Pt 552
CL 8064 Pt 553
CL 8064 Pt 554
CL 8064 Pt 555
CL 8064 Pt 556
CL 8064 Pt 557
CL 8064 Pt 558
CL 8064 Pt 559
CL 8064 Pt 560
CL 8064 Pt 561
CL 8064 Pt 562
CL 8064 Pt 563
CL 8064 Pt 564
CL 8064 Pt 565
CL 8064 Pt 566
CL 8064 Pt 567
CL 8064 Pt 568
CL 8064 Pt 569
CL 8064 Pt 570
CL 8064 Pt 571
CL 8064 Pt 572
CL 8064 Pt 573
CL 8064 Pt 574
CL 8064 Pt 575
CL 8064 Pt 576
CL 8064 Pt 577
CL 8064 Pt 578
CL 8064 Pt 579
CL 8064 Pt 580
CL 8064 Pt 581
CL 8064 Pt 582
CL 8064 Pt 583
CL 8064 Pt 584
CL 8064 Pt 585
CL 8064 Pt 586
CL 8064 Pt 587
CL 8064 Pt 588
CL 8064 Pt 589
CL 8064 Pt 590
CL 8064 Pt 591
CL 8064 Pt 592
CL 8064 Pt 593
CL 8064 Pt 594
CL 8064 Pt 595
CL 8064 Pt 596
CL 8064 Pt 597
CL 8064 Pt 598
CL 8064 Pt 599
CL 8064 Pt 600
CL 8064 Pt 601
CL 8064 Pt 602
CL 8064 Pt 603
CL 8064 Pt 604
CL 8064 Pt 605
CL 8064 Pt 606
CL 8064 Pt 607
CL 8064 Pt 608
CL 8064 Pt 609
CL 8064 Pt 610
CL 8064 Pt 611
CL 8064 Pt 612
CL 8064 Pt 613
CL 8064 Pt 614
CL 8064 Pt 615
CL 8064 Pt 616
CL 8064 Pt 617
CL 8064 Pt 618
CL 8064 Pt 619
CL 8064 Pt 620
CL 8064 Pt 621
CL 8064 Pt 622
CL 8064 Pt 623
CL 8064 Pt 624
CL 8064 Pt 625
CL 8064 Pt 626
CL 8064 Pt 627
CL 8064 Pt 628
CL 8064 Pt 629
CL 8064 Pt 630
CL 8064 Pt 631
CL 8064 Pt 632
CL 8064 Pt 633
CL 8064 Pt 634
CL 8064 Pt 635
CL 8064 Pt 636
CL 8064 Pt 637
CL 8064 Pt 638
CL 8064 Pt 639
CL 8064 Pt 640
CL 8064 Pt 641
CL 8064 Pt 642
CL 8064 Pt 643
CL 8064 Pt 644
CL 8064 Pt 645
CL 8064 Pt 646
CL 8064 Pt 647
CL 8064 Pt 648
CL 8064 Pt 649
CL 8064 Pt 650
CL 8064 Pt 651
CL 8064 Pt 652
CL 8064 Pt 653
CL 8064 Pt 654
CL 8064 Pt 655
CL 8064 Pt 656
CL 8064 Pt 657
CL 8064 Pt 658
CL 8064 Pt 659
CL 8064 Pt 660
CL 8064 Pt 661
CL 8064 Pt 662
CL 8064 Pt 663
CL 8064 Pt 664
CL 8064 Pt 665
CL 8064 Pt 666
CL 8064 Pt 667
CL 8064 Pt 668
CL 8064 Pt 669
CL 8064 Pt 670
CL 8064 Pt 671
CL 8064 Pt 672
CL 8064 Pt 673
CL 8064 Pt 674
CL 8064 Pt 675
CL 8064 Pt 676
CL 8064 Pt 677
CL 8064 Pt 678
CL 8064 Pt 679
CL 8064 Pt 680
CL 8064 Pt 681
CL 8064 Pt 682
CL 8064 Pt 683
CL 8064 Pt 684
CL 8064 Pt 685
CL 8064 Pt 686
CL 8064 Pt 687
CL 8064 Pt 688
CL 8064 Pt 689
CL 8064 Pt 690
CL 8064 Pt 691
CL 8064 Pt 692
CL 8064 Pt 693
CL 8064 Pt 694
CL 8064 Pt 695
CL 8064 Pt 696
CL 8064 Pt 697
CL 8064 Pt 698
CL 8064 Pt 699
CL 8064 Pt 700
CL 8064 Pt 701
CL 8064 Pt 702
CL 8064 Pt 703
CL 8064 Pt 704
CL 8064 Pt 705
CL 8064 Pt 706
CL 8064 Pt 707
CL 8064 Pt 708
CL 8064 Pt 709
CL 8064 Pt 710
CL 8064 Pt 711
CL 8064 Pt 712
CL 8064 Pt 713
CL 8064 Pt 714
CL 8064 Pt 715
CL 8064 Pt 716
CL 8064 Pt 717
CL 8064 Pt 718
CL 8064 Pt 719
CL 8064 Pt 720
CL 8064 Pt 721
CL 8064 Pt 722
CL 8064 Pt 723
CL 8064 Pt 724
CL 8064 Pt 725
CL 8064 Pt 726
CL 8064 Pt 727
CL 8064 Pt 728
CL 8064 Pt 729
CL 8064 Pt 730
CL 8064 Pt 731
CL 8064 Pt 732
CL 8064 Pt 733
CL 8064 Pt 734
CL 8064 Pt 735
CL 8064 Pt 736
CL 8064 Pt 737
CL 8064 Pt 738
CL 8064 Pt 739
CL 8064 Pt 740
CL 8064 Pt 741
CL 8064 Pt 742
CL 8064 Pt 743
CL 8064 Pt 744
CL 8064 Pt 745
CL 8064 Pt 746
CL 8064 Pt 747
CL 8064 Pt 748
CL 8064 Pt 749
CL 8064 Pt 750
CL 8064 Pt 751
CL 8064 Pt 752
CL 8064 Pt 753
CL 8064 Pt 754
CL 8064 Pt 755
CL 8064 Pt 756
CL 8064 Pt 757
CL 8064 Pt 758
CL 8064 Pt 759
CL 8064 Pt 760
CL 8064 Pt 761
CL 8064 Pt 762
CL 8064 Pt 763
CL 8064 Pt 764
CL 8064 Pt 765
CL 8064 Pt 766
CL 8064 Pt 767
CL 8064 Pt 768
CL 8064 Pt 769
CL 8064 Pt 770
CL 8064 Pt 771
CL 8064 Pt 772
CL 8064 Pt 773
CL 8064 Pt 774
CL 8064 Pt 775
CL 8064 Pt 776
CL 8064 Pt 777
CL 8064 Pt 778
CL 8064 Pt 779
CL 8064 Pt 780
CL 8064 Pt 781
CL 8064 Pt 782
CL 8064 Pt 783
CL 8064 Pt 784
CL 8064 Pt 785
CL 8064 Pt 786
CL 8064 Pt 787
CL 8064 Pt 788
CL 8064 Pt 789
CL 8064 Pt 790
CL 8064 Pt 791
CL 8064 Pt 792
CL 8064 Pt 793
CL 8064 Pt 794
CL 8064 Pt 795
CL 8064 Pt 796
CL 8064 Pt 797
CL 8064 Pt 798
CL 8064 Pt 799
CL 8064 Pt 800
CL 8064 Pt 801
CL 8064 Pt 802
CL 8064 Pt 803
CL 8064 Pt 804
CL 8064 Pt 805
CL 8064 Pt 806
CL 8064 Pt 807
CL 8064 Pt 808
CL 8064 Pt 809
CL 8064 Pt 810
CL 8064 Pt 811
CL 8064 Pt 812
CL 8064 Pt 813
CL 8064 Pt 814
CL 8064 Pt 815
CL 8064 Pt 816
CL 8064 Pt 817
CL 8064 Pt 818
CL 8064 Pt 819
CL 8064 Pt 820
CL 8064 Pt 821
CL 8064 Pt 822
CL 8064 Pt 823
CL 8064 Pt 824
CL 8064 Pt 825
CL 8064 Pt 826
CL 8064 Pt 827
CL 8064 Pt 828
CL 8064 Pt 829
CL 8064 Pt 830
CL 8064 Pt 831
CL 8064 Pt 832
CL 8064 Pt 833
CL 8064 Pt 834
CL 8064 Pt 835
CL 8064 Pt 836
CL 8064 Pt 837
CL 8064 Pt 838
CL 8064 Pt 839
CL 8064 Pt 840
CL 8064 Pt 841
CL 8064 Pt 842
CL 8064 Pt 843
CL 8064 Pt 844
CL 8064 Pt 845
CL 8064 Pt 846
CL 8064 Pt 847
CL 8064 Pt 848
CL 8064 Pt 849
CL 8064 Pt 850
CL 8064 Pt 851
CL 8064 Pt 852
CL 8064 Pt 853
CL 8064 Pt 854
CL 8064 Pt 855
CL 8064 Pt 856
CL 8064 Pt 857
CL 8064 Pt 858
CL 8064 Pt 859
CL 8064 Pt 860
CL 8064 Pt 861
CL 8064 Pt 862
CL 8064 Pt 863
CL 8064 Pt 864
CL 8064 Pt 865
CL 8064 Pt 866
CL 8064 Pt 867
CL 8064 Pt 868
CL 8064 Pt 869
CL 8064 Pt 870
CL 8064 Pt 871
CL 8064 Pt 872
CL 8064 Pt 873
CL 8064 Pt 874
CL 8064 Pt 875
CL 8064 Pt 876
CL 8064 Pt 877
CL 8064 Pt 878
CL 8064 Pt 879
CL 8064 Pt 880
CL 8064 Pt 881
CL 8064 Pt 882
CL 8064 Pt 883
CL 8064 Pt 884
CL 8064 Pt 885
CL 8064 Pt 886
CL 8064 Pt 887
CL 8064 Pt 888
CL 8064 Pt 889
CL 8064 Pt 890
CL 8064 Pt 891
CL 8064 Pt 892
CL 8064 Pt 893
CL 8064 Pt 894
CL 8064 Pt 895
CL 8064 Pt 896
CL 8064 Pt 897
CL 8064 Pt 898
CL 8064 Pt 899
CL 8064 Pt 900
CL 8064 Pt 901
CL 8064 Pt 902
CL 8064 Pt 903
CL 8064 Pt 904
CL 8064 Pt 905
CL 8064 Pt 906
CL 8064 Pt 907
CL 8064 Pt 908
CL 8064 Pt 909
CL 8064 Pt 910
CL 8064 Pt 911
CL 8064 Pt 912
CL 8064 Pt 913
CL 8064 Pt 914
CL 8064 Pt 915
CL 8064 Pt 916
CL 8064 Pt 917
CL 8064 Pt 918
CL 8064 Pt 919
CL 8064 Pt 920
CL 8064 Pt 921
CL 8064 Pt 922
CL 8064 Pt 923
CL 8064 Pt 924
CL 8064 Pt 925
CL 8064 Pt 926
CL 8064 Pt 927
CL 8064 Pt 928
CL 8064 Pt 929
CL 8064 Pt 930
CL 8064 Pt 931
CL 8064 Pt 932
CL 8064 Pt 933
CL 8064 Pt 934
CL 8064 Pt 935
CL 8064 Pt 936
CL 8064 Pt 937
CL 8064 Pt 938
CL 8064 Pt 939
CL 8064 Pt 940
CL 8064 Pt 941
CL 8064 Pt 942
CL 8064 Pt 943
CL 8064 Pt 944
CL 8064 Pt 945
CL 8064 Pt 946
CL 8064 Pt 947
CL 8064 Pt 948
CL 8064 Pt 949
CL 8064 Pt 950
CL 8064 Pt 951
CL 8064 Pt 952
CL 8064 Pt 953
CL 8064 Pt 954
CL 8064 Pt 955
CL 8064 Pt 956
CL 8064 Pt 957
CL 8064 Pt 958
CL 8064 Pt 959
CL 8064 Pt 960
CL 8064 Pt 961
CL 8064 Pt 962
CL 8064 Pt 963
CL 8064 Pt 964
CL 8064 Pt 965
CL 8064 Pt 966
CL 8064 Pt 967
CL 8064 Pt 968
CL 8064 Pt 969
CL 8064 Pt 970
CL 8064 Pt 971
CL 8064 Pt 972
CL 8064 Pt 973
CL 8064 Pt 974
CL 8064 Pt 975
CL 8064 Pt 976
CL 8064 Pt 977
CL 8064 Pt 978
CL 8064 Pt 979
CL 8064 Pt 980
CL 8064 Pt 981
CL 8064 Pt 982
CL 8064 Pt 983
CL 8064 Pt 984
CL 8064 Pt 985
CL 8064 Pt 986
CL 8064 Pt 987
CL 8064 Pt 988
CL 8064 Pt 989
CL 8064 Pt 990
CL 8064 Pt 991
CL 8064 Pt 992
CL 8064 Pt 993
CL 8064 Pt 994
CL 8064 Pt 995
CL 8064 Pt 996
CL 8064 Pt 997
CL 8064 Pt 998
CL 8064 Pt 999
CL 8064 Pt 1000

LEGEND

- HIGHWAY AND ROUTE No.
- OTHER ROADS
- TRAILS
- SURVEYED LINES
  - TOWNSHIPS, BASE LINES ETC.
  - LOTS, MINING CLAIMS, PARCELS ETC.
- UNSURVEYED LINES
  - LOT LINES
  - PARCEL BOUNDARY
  - MINING CLAIMS ETC.
- RAILWAY AND RIGHT OF WAY
- UTILITY LINES
- NON-PERENNIAL STREAM
- FLOODING OR FLOODING RIGHTS
- SUBDIVISION OR COMPOSITE PLAN
- RESERVATIONS
- ORIGINAL SHORELINE
- MARSH OR MUSKEG
- MINES
- TRAVERSE MONUMENT

DISPOSITION OF CROWN LANDS

TYPE OF DOCUMENT	SYMBOL
PATENT, SURFACE & MINING RIGHTS	●
SURFACE RIGHTS ONLY	◓
MINING RIGHTS ONLY	◒
LEASE, SURFACE & MINING RIGHTS	■
" , SURFACE RIGHTS ONLY	◨
" MINING RIGHTS ONLY	◧
LICENCE OF OCCUPATION	▼
ORDER IN COUNCIL	OC
RESERVATION	(R)
CANCELLED	⊗
SAND & GRAVEL	(S)

LAND USE PERMITS FOR COMMERCIAL TOURISM OUTPOST CAMPS
NOTE MINING RIGHTS IN PARCELS PATENTED PRIOR TO MAY 6 1913, VESTED IN ORIGINAL PATENTEE BY THE PUBLIC LANDS ACT R.S.O. 1970 CHAP 380 SEC 63, SUBSEC 1

500 Metres 0 1000 Metres
10 Chains 0 10 20 30 40 50 60 70 Chains
500 Feet 0 1000 2000 3000 4000 5000 Feet

SCALE 1:20 000

THE SURFACE RIGHTS LYING WITHIN 40.25 M. OF THE CENTRE-LINE OF THE TRANS-CANADA PIPELINE RIGHT-OF-WAY ARE WITHDRAWN FROM STAKING OUT, PROSPECTING, SALE OR LEASE BY ORDER WO1/91/ONT. DATED SEPT. 20, 1991. SECTION 112 OF THE NATIONAL ENERGY ACT APPLIES TO THIS AREA.

DATE OF ISSUE

JUN 11 1998

PROVINCIAL RECORDING OFFICE - SUDBURY

TOWNSHIP

SUMMERS

M.N.R. ADMINISTRATIVE DISTRICT
NIPIGON
MINING DIVISION
THUNDER BAY
LAND TITLES / REGISTRY DIVISION
THUNDER BAY

Ontario Ministry of Natural Resources
Ministry of Northern Development and Mines

Date SEPTEMBER, 1986
In Service Dec. 22/94.

Number G-165

1077737

1905

SUMMERS

PORT ARTHUR MINING DIVISION

DISTRICT OF THUNDER BAY

NIPIGON PROVINCIAL FOREST

Scale:– 40 Chains = 1 Inch

SANDRA

North Ast

EVA

McCOMBER

Eva Lake

Sandy Creek

Standingstone River

Empire

Empire

Pauline L.

Princess L.

Dillabough

Barnum Addition

Beardmore

West Beardmore

Telephone Line of Way From Jackpine Tower to Empire Station

Reserved For Gravel

Reserved For Gravel

400' Reserve to the Dept of L & F shown thus:

1958

1884 – Re L & F. Letter Jan 13/58

TB 41819 – Lafrette Nov 15/58 (Cancel)

" 43/8 –

" 40597 –

PORT ARTHUR RECEIVED May 16 1958 MINING DIVISION

(41 1955)

AREAS WITHDRAWN FROM DISPOSITION

M.R.O. – MINING RIGHTS ONLY
S.R.O. – SURFACE RIGHTS ONLY
M.+ S. – MINING AND SURFACE RIGHTS

Description	Order No.	Date	Disposition	File
Withdrawn	from staking			59262
Withdrawn	from staking	Sect. 42 (R.S.O. '60) of the Mining Act		59409
Withdrawn	from staking			

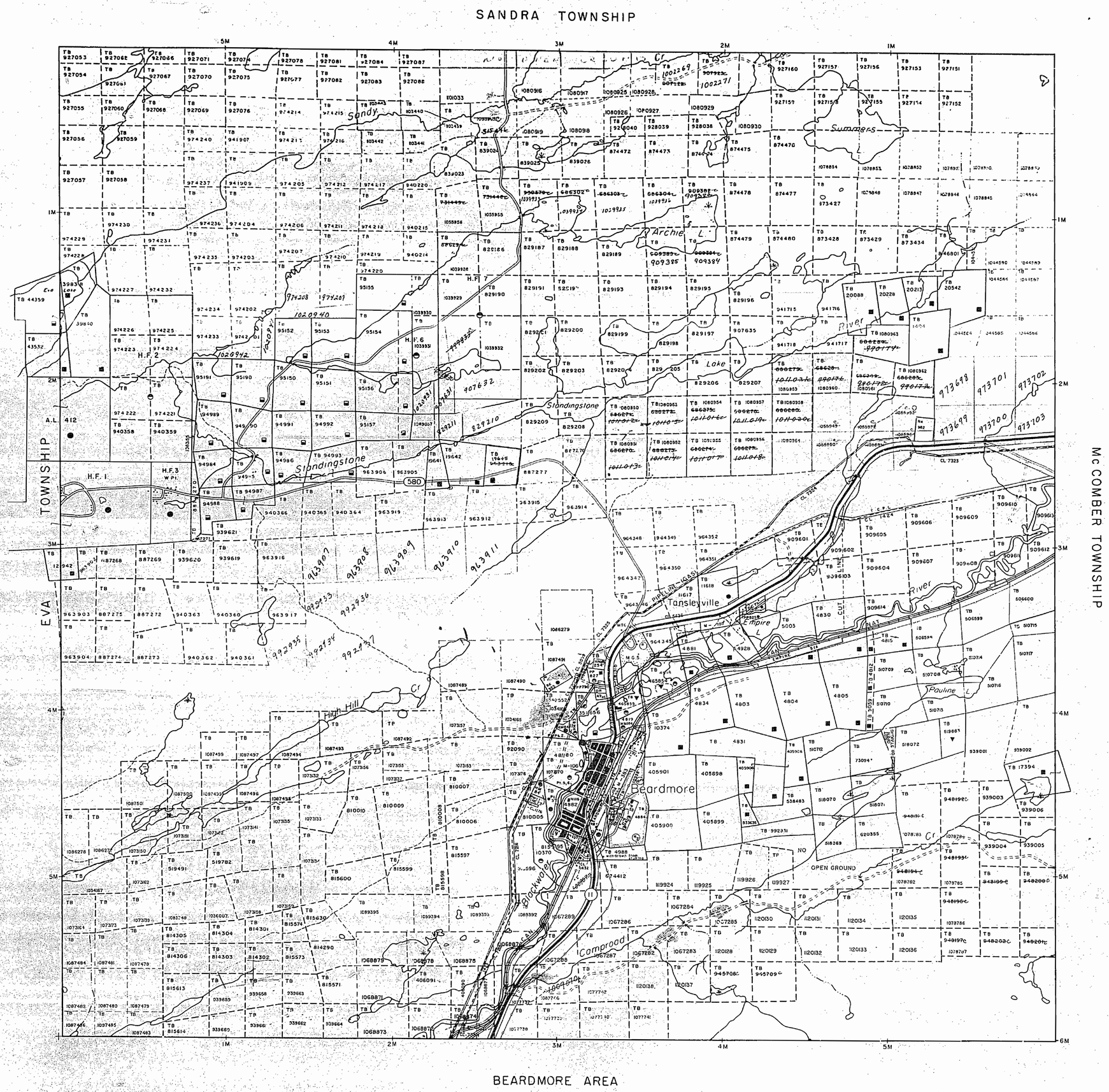

LEGEND

HIGHWAY AND ROUTE
OTHER ROADS
TRAIL
SURVEYED LINES
TOWNSHIPS, BASE LINES, ETC.
LOTS, MINING CLAIMS, PARCELS, ETC.
PARCEL BOUNDARY
MINING CLAIMS, ETC.
RAILWAY AND RIGHT OF WAY
UTILITY LINES
NON-PERENNIAL STREAM
FLOODING OR FLOODING RIGHTS
SUBDIVISION OR COMPOSITE PLAN
RESERVATIONS
ORIGINAL SHORELINE
MARSH OR MUSKEG
MINES
TRAVERSE MONUMENT

DISPOSITION OF CROWN LANDS

TYPE OF DOCUMENT	SYMBOL
PATENT, SURFACE & MINING RIGHTS	●
" SURFACE RIGHTS ONLY	◓
" MINING RIGHTS ONLY	◒
LEASE, SURFACE & MINING RIGHTS	■
" SURFACE RIGHTS ONLY	◨
" MINING RIGHTS ONLY	◩
LICENCE OF OCCUPATION	▼
ORDER IN COUNCIL	OC
RESERVATION	⊙
CANCELLED	
SAND & GRAVEL	⊙

NOTE: MINING RIGHTS IN PARCELS PATENTED PRIOR TO MAY 6, 1913, VESTED IN ORIGINAL PATENTEE BY THE PUBLIC LANDS ACT, R.S.O. 1970, CHAP. 380, SEC. 63, SUBSEC. 1

Metres 500 0 1000 Metres
Chains 10 0 10 20 30 40 50 60 70 Chains
Feet 500 0 1000 2000 3000 4000 5000 Feet

SCALE 1:20 000

TOWNSHIP
SUMMERS

M.N.R. ADMINISTRATIVE DISTRICT
NIPIGON
MINING DIVISION
THUNDER BAY
LAND TITLES / REGISTRY DIVISION
THUNDER BAY

Ontario
Ministry of Natural Resources
Ministry of Northern Development and Mines

Date: SEPTEMBER, 1986
Number: G-165

AREAS WITHDRAWN FROM DISPOSITION

M.R.O. – MINING RIGHTS ONLY
S.R.O. SURFACE RIGHTS ONLY
M.+ S. – MINING AND SURFACE RIGHTS

Description	Order No.	Date	Disposition	File
Withdrawn from staking				59262
Withdrawn from staking Sect. 4(1) R.S.O. '60 of the Mining Act				59409
Withdrawn from staking				
[illegible]				7598 v.15

SANDRA TOWNSHIP

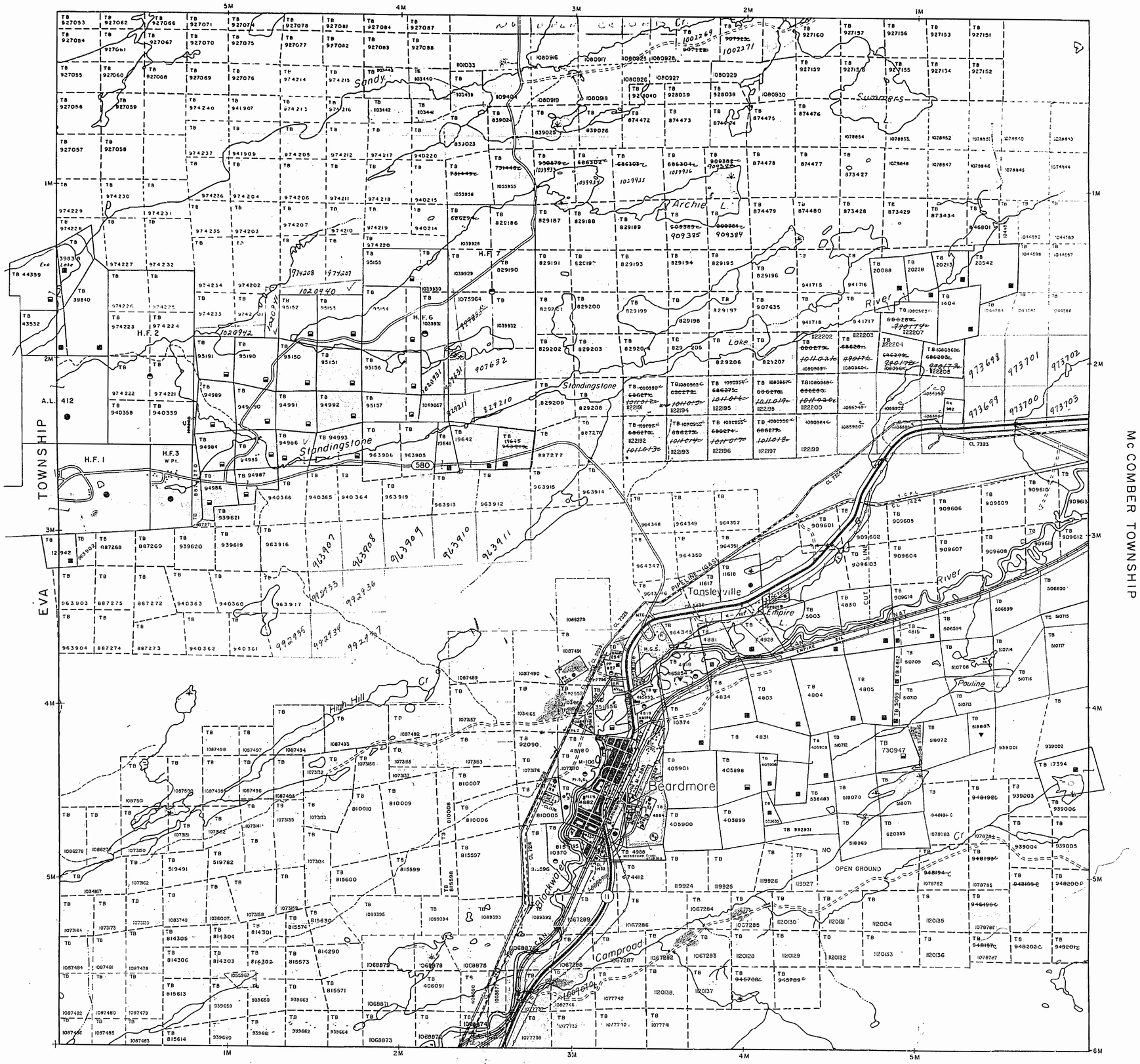

EVA TOWNSHIP

McCOMBER TOWNSHIP

BEARDMORE AREA

LEGEND

HIGHWAY AND ROUTE No.
OTHER ROADS
TRAILS
SURVEYED LINES
TOWNSHIPS, BASE LINES ETC.
LOTS, MINING CLAIMS, PARCELS ETC.
UNSURVEYED LINES
PARCEL BOUNDARY
MINING CLAIMS ETC.
RAILWAY AND RIGHT OF WAY
UTILITY LINES
NON-PERENNIAL STREAM
FLOODING OR FLOODING RIGHTS
SUBDIVISION OR COMPOSITE PLAN
RESERVATIONS
ORIGINAL SHORELINE
MARSH OR MUSKEG
MINES
TRAVERSE MONUMENT

DISPOSITION OF CROWN LANDS

TYPE OF DOCUMENT	SYMBOL
PATENT SURFACE & MINING RIGHTS	●
" SURFACE RIGHTS ONLY	◐
" MINING RIGHTS ONLY	◒
LEASE, SURFACE & MINING RIGHTS	■
" SURFACE RIGHTS ONLY	▬
" MINING RIGHTS ONLY	▬
LICENCE OF OCCUPATION	▼
ORDER IN COUNCIL	OC
RESERVATION	⊙
CANCELLED	⊘
SAND & GRAVEL	⊙

NOTE: MINING RIGHTS IN PARCELS PATENTED PRIOR TO MAY 6, 1913, VESTED IN ORIGINAL PATENTEE BY THE PUBLIC LANDS ACT, R.S.O. 1970, CHAP. 380, SEC. 63, SUBSEC. 1

Metres 500 0 1000 Metres
Chains 10 0 10 20 30 40 50 60 70 Chains
Feet 500 0 1000 2000 3000 4000 5000 Feet

SCALE 1:20 000

TOWNSHIP

SUMMERS

M.N.R. ADMINISTRATIVE DISTRICT
NIPIGON
MINING DIVISION
THUNDER BAY
LAND TITLES / REGISTRY DIVISION
THUNDER BAY

Ministry of Natural Resources
Ministry of Northern Development and Mines
Ontario

Date SEPTEMBER, 1986
Number G-165

Out of Service Oct 10/89

AREAS WITHDRAWN FROM DISPOSITION

M.R.O. – MINING RIGHTS ONLY
S.R.O. – SURFACE RIGHTS ONLY
M.+S. – MINING AND SURFACE RIGHTS

Description	Order No.	Date	Disposition	File
(1)	Withdrawn from staking			59262
(2)	Withdrawn from staking Sect. 42 (R.S.O. '60) of the Mining Act			59409
(3)	Withdrawn from staking			
~~(4)~~	~~Surface rights only withdrawn from staking (M.N.R.) for hydro tower site.~~			~~59780~~
~~(5)~~	~~SEC.38 MINING ACT R.S.O. 1980 - APPLICATION TO MNR FOR HYDRO TOWER SITE.~~			
(6)	SURFACE RIGHTS ONLY WITHDRAWN FROM STAKING ORDER W-TB-36/93 MNR 93/05/27 TO ACCOMODATE A DRILL CORE STORAGE FACILITY FOR MNDM.			

SANDRA TOWNSHIP G-167

PROPOSED HYDRO LINE FEB./90

1195647

1196509

1196508

1196507

1196697

No open ground

1196695

1196696

1194006

1183727

1208774

1208507

1208773

1173839

1194274

Sandy L.

Archie L.

Summers

Lake

River

Standingstone

Standingstone

H.F. 1

H.F. 2

H.F. 3

H.F. 7

A.L. 412

Lansleyville

Empire L.

Pauline L.

Beardmore

High Hill Cr.

Blackwell

Compload

Riviere

TRANS CANADA PIPELINE (GAS)

TRANS CANADA PIPELINE

C.N.R.

C.P.R.

POPLAR POINT TOWNSHIP G-116

EVA TOWNSHIP G-166

McCOMBER TOWNSHIP G-166

BEARDMORE AREA G-7

LEGEND

- HIGHWAY AND ROUTE No
- OTHER ROADS
- TRAILS
- SURVEYED LINES
  - TOWNSHIPS, BASE LINES, ETC
  - LOTS, MINING CLAIMS, PARCELS, ETC
- UNSURVEYED LINES
  - LOT LINES
  - PARCEL BOUNDARY
  - MINING CLAIMS ETC
- RAILWAY AND RIGHT OF WAY
- UTILITY LINES
- NON-PERENNIAL STREAM
- FLOODING OR FLOODING RIGHTS
- SUBDIVISION OR COMPOSITE PLAN
- RESERVATIONS
- ORIGINAL SHORELINE
- MARSH OR MUSKEG
- MINES
- TRAVERSE MONUMENT

DISPOSITION OF CROWN LANDS

TYPE OF DOCUMENT	SYMBOL
PATENT, SURFACE & MINING RIGHTS	●
" , SURFACE RIGHTS ONLY	◒
" , MINING RIGHTS ONLY	◓
LEASE, SURFACE & MINING RIGHTS	■
" , SURFACE RIGHTS ONLY	◨
" , MINING RIGHTS ONLY	◧
LICENCE OF OCCUPATION	▼
ORDER-IN-COUNCIL	OC
RESERVATION	(R)
CANCELLED	⊗
SAND & GRAVEL	(E)

LAND USE PERMITS FOR COMMERCIAL TOURISM OUTPOST CAMPS.
NOTE: MINING RIGHTS IN PARCELS PATENTED PRIOR TO MAY 6, 1913, VESTED IN ORIGINAL PATENTEE BY THE PUBLIC LANDS ACT, R.S.O. 1970, CHAP. 380, SEC. 63, SUBSEC 1.

500 0 1000 Metres

10 0 10 20 30 40 50 60 70 Chains

500 0 1000 2000 3000 4000 5000 Feet

SCALE 1:20 000

THE SURFACE RIGHTS LYING WITHIN 46.25 m OF THE CENTER-LINE OF THE TRANS CANADA PIPELINE RIGHT-OF-WAY ARE WITHDRAWN FROM STAKING OUT PROSPECTING, SALE OR LEASE BY ORDER W-01/91/ONT. DATED SEPT. 20, 1991. SECTION 115 OF THE NATIONAL ENERGY ACT APPLIES TO THIS AREA.

THE INFORMATION THAT APPEARS ON THIS MAP HAS BEEN COMPILED FROM VARIOUS SOURCES, AND ACCURACY IS NOT GUARANTEED. THOSE WISHING TO STAKE MINING CLAIMS SHOULD CONSULT WITH THE MINING RECORDER, MINISTRY OF NORTHERN DEVELOPMENT AND MINES, FOR ADDITIONAL INFORMATION ON THE STATUS OF THE LANDS SHOWN HEREON.

TOWNSHIP

SUMMERS

M.N.R. ADMINISTRATIVE DISTRICT

NIPIGON

MINING DIVISION

THUNDER BAY

LAND TITLES / REGISTRY DIVISION

THUNDER BAY

Ministry of Natural Resources
Ontario

Ministry of Northern Development and Mines
Out of Service Dec. 22/94.

Date	Number
SEPTEMBER, 1990	G-165
INTO SERVICE OCT.10/1989.	

14 12 10 8 6 4 2 1 2 4 6 8 10 12 14

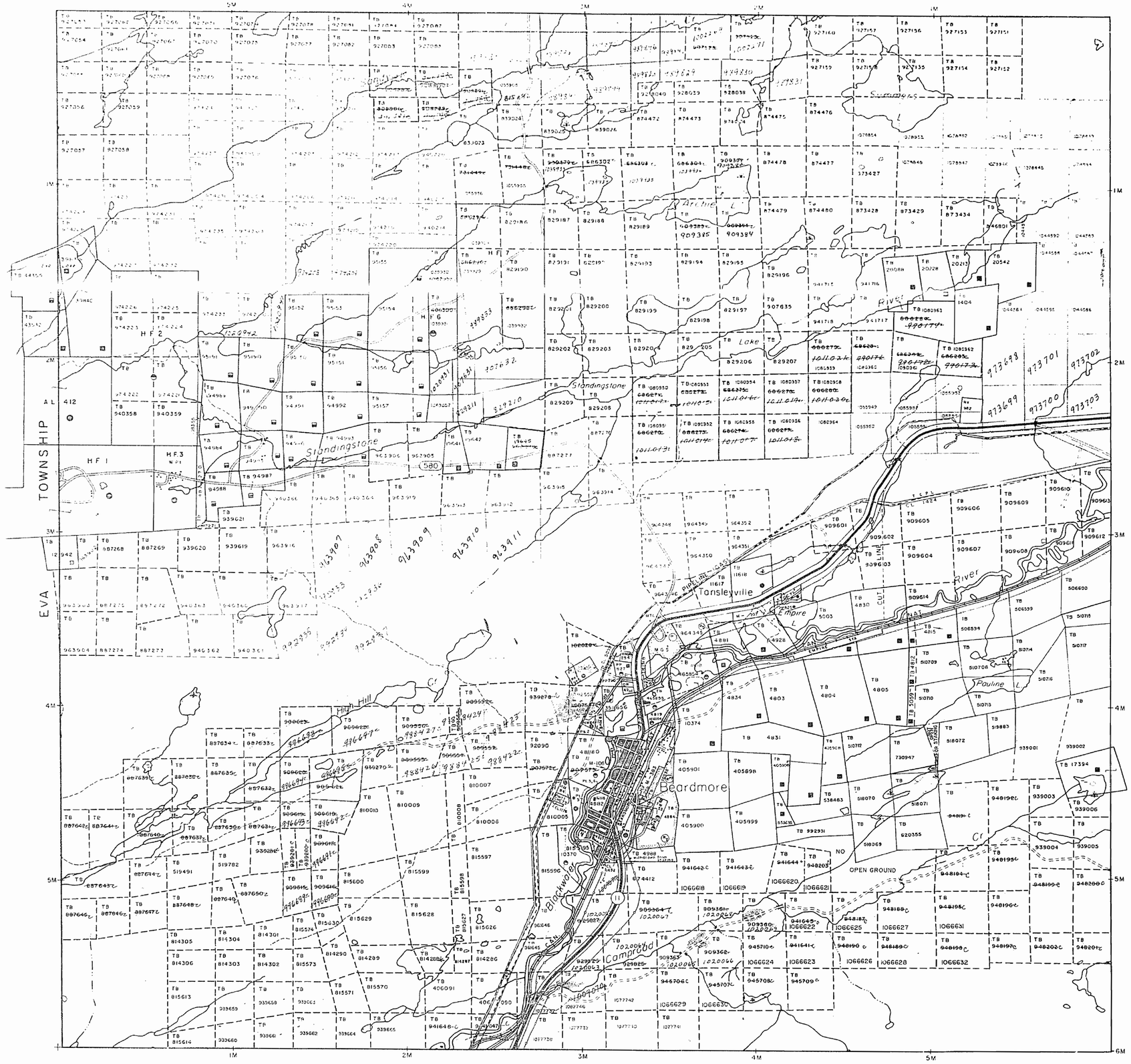

LEGEND

HIGHWAY AND PROTECTED
OTHER ROADS
TRAIL
SURVEYED LINES
TOWNSHIP, BASE LINES, ETC.
MINING LEASE, PARCELS, ETC.
RAILWAY
CANAL
RAILWAY LAND RIGHT-OF-WAY
TRANSMISSION LINES
NON-TERMINAL STREAM
FLOODING OR FLOODING RIGHTS
SUBDIVISION OR COMPOSITE PLAN
RESERVATIONS
ORIGINAL SHORELINE
MARSH OR MUSKEG
MINES
TRAVERSE MONUMENT

DISPOSITION OF CROWN LANDS

TYPE OF DOCUMENT	SYMBOL
PATENT SURFACE & MINING RIGHTS	●
SURFACE RIGHTS ONLY	◐
MINING RIGHTS ONLY	◒
LEASE SURFACE & MINING RIGHTS	■
SURFACE RIGHTS ONLY	◨
MINING RIGHTS ONLY	◩
LICENCE OF OCCUPATION	▼
ORDER IN COUNCIL	OC
CANCELLED	⊗
SAND & GRAVEL	⊙

NOTE: MINING RIGHTS IN PARCELS PATENTED PRIOR TO MAY 6, 1913, VESTED IN ORIGINAL PATENTEE BY THE PUBLIC LANDS ACT, R.S.O. 1970, CHAP. 380, SEC. 63, SUBSEC. 1.

Metres 500 0 1000 Metres
Chains 10 0 10 20 30 40 50 60 70 Chains
Feet 500 0 1000 2000 3000 4000 5000 Feet

SCALE 1:20 000

RECEIVED
THUNDER BAY
MN VISION
'88 OCT 19 AM 10 58

TOWNSHIP

SUMMERS

M.N.R. ADMINISTRATIVE DISTRICT

NIPIGON

MINING DIVISION

THUNDER BAY

LAND TITLES / REGISTRY DIVISION

THUNDER BAY

Ontario

Ministry of Natural Resources

Ministry of Northern Development and Mines

Date: SEPTEMBER, 1988

Number: G-165

AREAS WITHDRAWN FROM DISPOSITION

M.R.O. – MINING RIGHTS ONLY
S.R.O. – SURFACE RIGHTS ONLY
M.+ S. – MINING AND SURFACE RIGHTS

Description	Order No	Date	Disposition	File
Withdrawn from staking				59202
Withdrawn from staking Sect 42 (R.S.O. '60) of the Mining Act				59401
Withdrawn from staking				
Surface rights only withdrawn				

RECEIVED
THUNDER BAY
MINING DIVISION
'89 OCT 31 AM 10 58

SANDRA TOWNSHIP

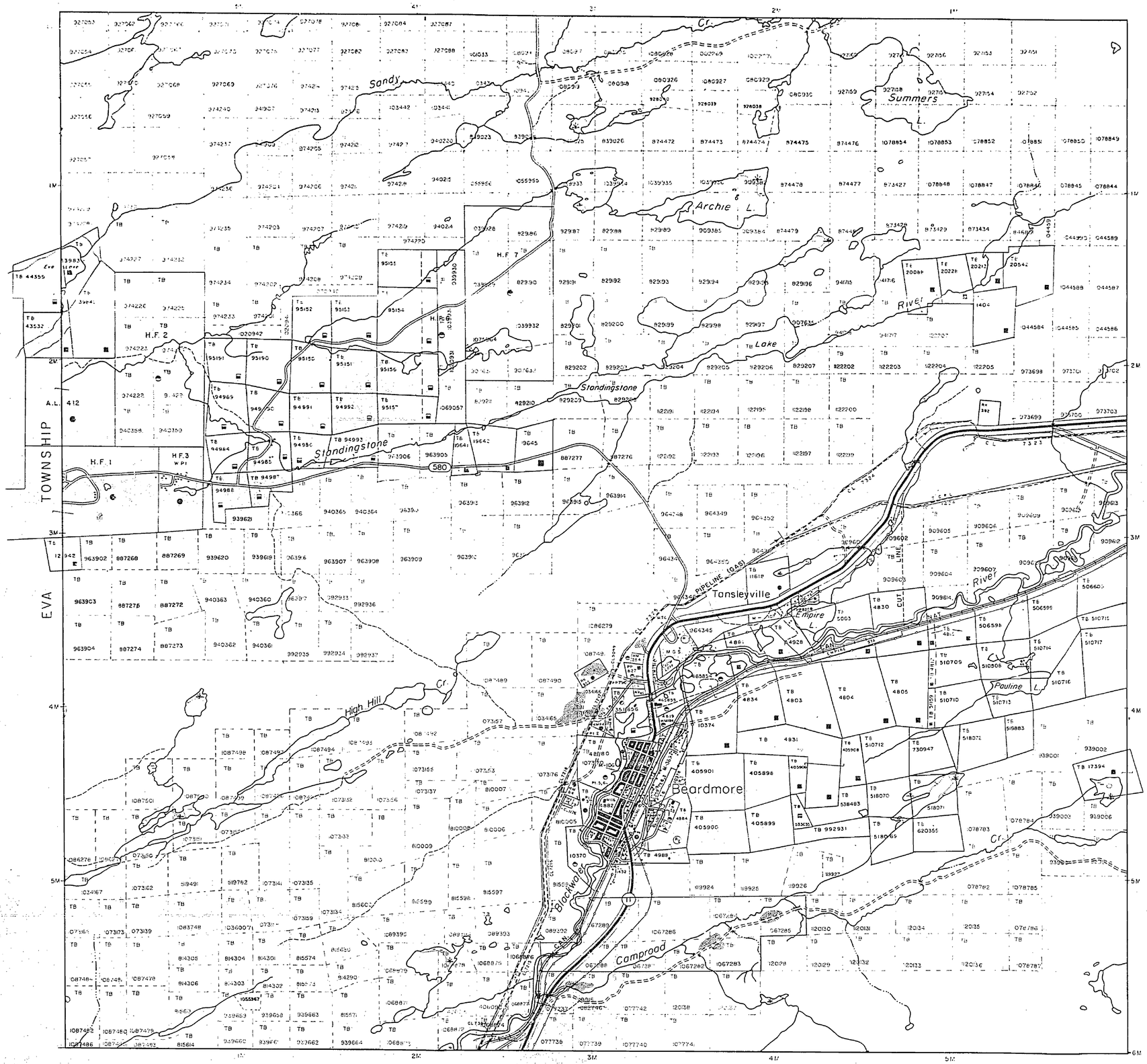

BEARDMORE AREA

LEGEND

HIGHWAY AND ROUTE No.
OTHER ROADS
TRAILS
SURVEYED LINES
TOWNSHIPS BASE LINES ETC
LOTS MINING CLAIMS PARCELS ETC
UNSURVEYED LINES
LOT LINES
PARCEL BOUNDARY
MINING CLAIMS ETC
RAILWAY AND RIGHT OF WAY
UTILITY LINES
NON PERENNIAL STREAM
FLOODING OR FLOODING RIGHTS
SUBDIVISION OR COMPOSITE PLAN
RESERVATIONS
ORIGINAL SHORELINE
MARSH OR MUSKEG
MINES
TRAVERSE MONUMENT

DISPOSITION OF CROWN LANDS

TYPE OF DOCUMENT	SYMBOL
PATENT, SURFACE & MINING RIGHTS	●
" , SURFACE RIGHTS ONLY	◓
" , MINING RIGHTS ONLY	◒
LEASE, SURFACE & MINING RIGHTS	■
" , SURFACE RIGHTS ONLY	▤
" , MINING RIGHTS ONLY	▥
LICENCE OF OCCUPATION	▼
ORDER-IN COUNCIL	OC
RESERVATION	○
CANCELLED	⊗
SAND & GRAVEL	⊙

NOTE: MINING RIGHTS IN PARCELS PATENTED PRIOR TO MAY 6, 1913 VESTED IN ORIGINAL PATENTEE BY THE PUBLIC LANDS ACT R.S.O. 1970 CHAP. 380, SEC. 63, SUBSEC. 1

Metres 500 0 1000 Metres
Chains 10 0 10 20 30 40 50 60 70 Chains
Feet 500 0 1000 2000 3000 4000 5000 Feet

SCALE 1:20 000

TOWNSHIP
SUMMERS

M.N.R. ADMINISTRATIVE DISTRICT
NIPIGON
MINING DIVISION
THUNDER BAY
LAND TITLES / REGISTRY DIVISION
THUNDER BAY

Ontario
Ministry of Natural Resources
Ministry of Northern Development and Mines

Date SEPTEMBER
Number G-165

SANDRA TOWNSHIP

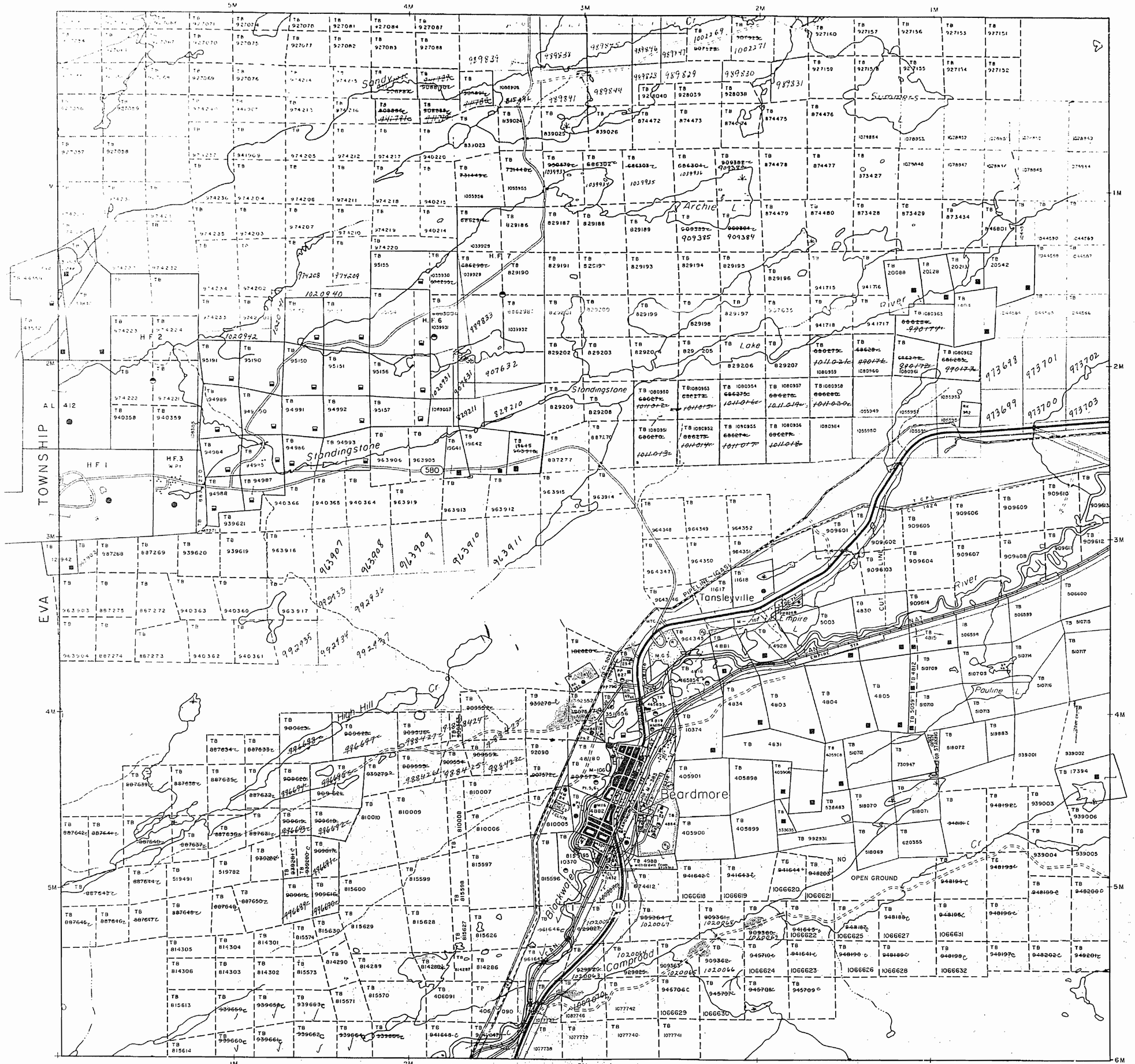

EVA TOWNSHIP

McCOMBER TOWNSHIP

BEARDMORE AREA

LEGEND

DISPOSITION OF CROWN LANDS

TYPE OF DOCUMENT	SYMBOL
PATENT SURFACE & MINING RIGHTS	●
" SURFACE RIGHTS ONLY	◐
" MINING RIGHTS ONLY	◒
LEASE SURFACE & MINING RIGHTS	■
" SURFACE RIGHTS ONLY	⬓
" MINING RIGHTS ONLY	⬒
LICENCE OF OCCUPATION	▼
ORDER IN COUNCIL	OC
RESERVATION	⊙
CANCELLED	⊘
SAND & GRAVEL	⊛

NOTE MINING RIGHTS IN PARCELS PATENTED PRIOR TO MAY 6, 1913 VESTED IN ORIGINAL PATENTEE BY THE PUBLIC LANDS ACT R.S.O. 1970 CHAP. 380, SEC. 63, SUBSEC. 1

SCALE 1:20 000

RECEIVED
THUNDER BAY
MINING DIVISION
'86 OCT 18 AM 11 46

TOWNSHIP

SUMMERS

M.N.R. ADMINISTRATIVE DISTRICT

NIPIGON

MINING DIVISION

THUNDER BAY

LAND TITLES / REGISTRY DIVISION

THUNDER BAY

Ministry of Natural Resources — Ministry of Northern Development and Mines

Ontario

Date SEPTEMBER, 1986

Number G-165

AREAS WITHDRAWN FROM DISPOSITION

M.R.O. – MINING RIGHTS ONLY
S.R.O. – SURFACE RIGHTS ONLY
M.+ S. – MINING AND SURFACE RIGHTS

Description	Order No.	Date	Disposition	File
(1) Withdrawn from staking				59262
(2) Withdrawn from staking Sect. 42 (R.S.O. '60) of the Mining Act				59405
(3) Withdrawn from staking				
(4) Surface Rights only withdrawn W-46/86				
(5) SEC.38 MINING ACT RSO 1980 APPLICATION TO M.N.R. FOR HYDRO TOWER SITE				

SANDRA TOWNSHIP G-167

PROPOSED HYDRO LINE FEB./90

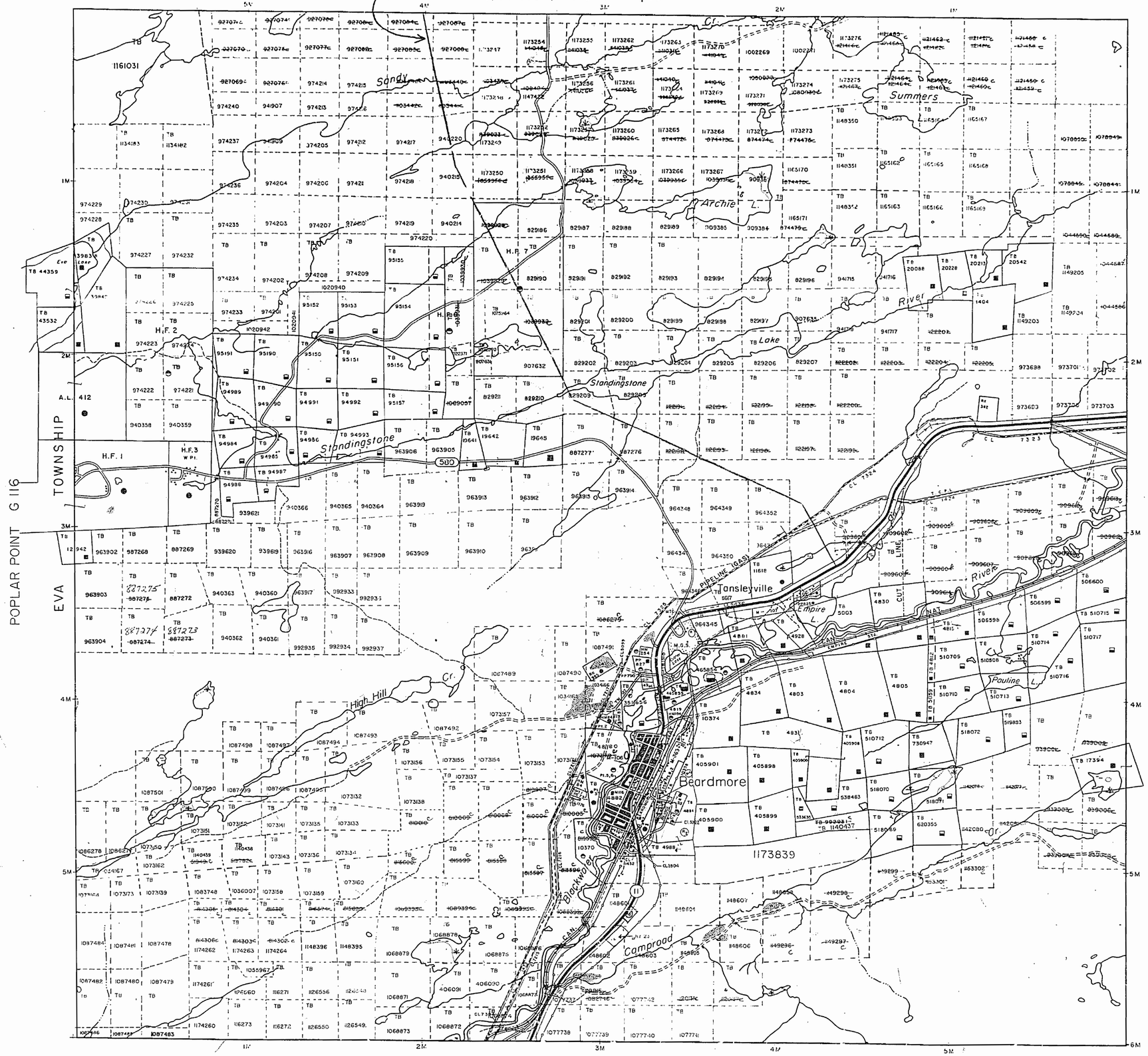

BEARDMORE AREA G-7

LEGEND

HIGHWAY AND ROUTE No.
OTHER ROADS
TRAILS
SURVEYED LINES
TOWNSHIPS, BASE LINES, ETC.
LOTS, MINING CLAIMS, PARCELS, ETC.
UNSURVEYED LINE
LOT LINES
PARCEL BOUNDARY
MINING CLAIMS, ETC.
RAILWAY AND RIGHT OF WAY
UTILITY LINES
NON-PERENNIAL STREAM
FLOODING OR FLOODING RIGHTS
SUBDIVISION OR COMPOSITE PLAN
RESERVATIONS
ORIGINAL SHORELINE
MARSH OR MUSKEG
MINES
TRAVERSE MONUMENT

DISPOSITION OF CROWN LANDS

TYPE OF DOCUMENT	SYMBOL
PATENT, SURFACE & MINING RIGHTS	●
" , SURFACE RIGHTS ONLY	◓
" , MINING RIGHTS ONLY	○
LEASE, SURFACE & MINING RIGHTS	■
" , SURFACE RIGHTS ONLY	▤
" , MINING RIGHTS ONLY	▣
LICENCE OF OCCUPATION	▼
ORDER IN COUNCIL	OC
RESERVATION	Ⓡ
CANCELLED	⊘
SAND & GRAVEL	Ⓢ

LAND USE PERMITS FOR COMMERCIAL, TOURISM, OUTPOST CAMPS

NOTE: MINING RIGHTS IN PARCELS PATENTED PRIOR TO MAY 6, 1913, VESTED IN ORIGINAL PATENTEE BY THE PUBLIC LANDS ACT, R.S.O. 1970, CHAP. 380, SEC. 63, SUBSEC. 1.

Metres 500 0 1000 Metres
Chains 10 0 10 20 30 40 50 60 70 Chains
Feet 500 0 1000 2000 3000 4000 5000 Feet

SCALE 1:20 000

RECEIVED
THUNDER BAY
MINING DIVISION
'92 MAY 28 PM 3 28

THE SURFACE RIGHTS LYING WITHIN 40.25 m. OF THE CENTER-LINE OF THE TRANS CANADA PIPELINE RIGHT-OF-WAY ARE WITHDRAWN FROM STAKING OUT, PROSPECTING, SALE OR LEASE BY ORDER W-01/91/ONT, DATED SEPT. 20, 1991. SECTION 112 OF THE NATIONAL ENERGY ACT APPLIES TO THIS AREA.

THE INFORMATION THAT APPEARS ON THIS MAP HAS BEEN COMPILED FROM VARIOUS SOURCES, AND ACCURACY IS NOT GUARANTEED. THOSE WISHING TO STAKE MINING CLAIMS SHOULD CONSULT WITH THE MINING RECORDER, MINISTRY OF NORTHERN DEVELOPMENT AND MINES, FOR ADDITIONAL INFORMATION ON THE STATUS OF THE LANDS SHOWN HEREON.

TOWNSHIP
SUMMERS

M.N.R. ADMINISTRATIVE DISTRICT
NIPIGON
MINING DIVISION
THUNDER BAY
LAND TITLES / REGISTRY DIVISION
THUNDER BAY

Ontario — Ministry of Natural Resources — Ministry of Northern Development and Mines

Date: SEPTEMBER 1990
Number: G-165
JTO SERVICE OCT/OC/989

SANDRA TOWNSHIP

AREAS WITHDRAWN FROM DISPOSITION

M.R.O. – MINING RIGHTS ONLY
S.R.O. SURFACE RIGHTS ONLY
M. & S. – MINING AND SURFACE RIGHTS

Description	Order No.	Date	Disposition	File
Withdrawn from staking				59262
Withdrawn from staking Sect. 4 (R.S.O. '60) of the Mining Act				59409
Withdrawn from staking				
[illegible]				7568 etc

LEGEND

- HIGHWAY AND ROUTE No.
- OTHER ROAD
- TRAIL
- SURVEY LINES
  - TOWNSHIP, BASE LINES, ETC.
  - LOTS, MINING LAND, PARCELS, ETC.
- DISPOSITION LINES
  - LEASE
  - PATENT BOUNDARY
  - MINING CLAIMS, ETC.
- RAILWAY AND RIGHT OF WAY
- UTILITY LINES
- NON-PERENNIAL STREAM
- FLOODING OR FLOODING RIGHTS
- SUBDIVISION OR COMPOSITE PLAN
- RESERVATIONS
- ORIGINAL SHORELINE
- MARSH OR MUSKEG
- MINES
- TRAVERSE MONUMENT

DISPOSITION OF CROWN LANDS

TYPE OF DOCUMENT	SYMBOL
PATENT, SURFACE & MINING RIGHTS	
SURFACE RIGHTS ONLY	
MINING RIGHTS ONLY	
LEASE SURFACE & MINING RIGHTS	
SURFACE RIGHTS ONLY	
MINING RIGHTS ONLY	
LICENCE OF OCCUPATION	
ORDER IN COUNCIL	OC
RESERVATION	
CANCELLED	
SAND & GRAVEL	

NOTE MINING RIGHTS IN PARCELS PATENTED PRIOR TO MAY 6, 1913 VESTED IN ORIGINAL PATENTEE BY THE PUBLIC LANDS ACT R.S.O. 1970 CHAP. 380, SEC. 63, SUBSEC. 1.

SCALE 1:20 000

RECEIVED
THUNDER BAY
MINING DIVISION
'88 DEC 14 PM 12 30

TOWNSHIP
SUMMERS

M.N.R. ADMINISTRATIVE DISTRICT
NIPIGON
MINING DIVISION
THUNDER BAY
LAND TITLES / REGISTRY DIVISION
THUNDER BAY

Ministry of Natural Resources
Ontario
Ministry of Northern Development and Mines

MARCH 10 1987

Date SEPTEMBER, 1986

Number G-165

BEARDMORE AREA

M.R.O. – MINING RIGHTS ONLY
S.R.O. – SURFACE RIGHTS ONLY
M.+ S. – MINING AND SURFACE RIGHTS

Description	Order No	Date	Disposition	File
(1) Withdrawn from staking				59762
(2) Withdrawn from staking Sect 42 (R.S.O. 1960) of the Mining Act				59405
(3) Withdrawn from staking				
(4) Surface Rights only withdrawn W-46/86				
(5) SEC.3(8) MINING ACT RSO 1980 APPLICATION TO MNR FOR HYDRO TOWER SITE				

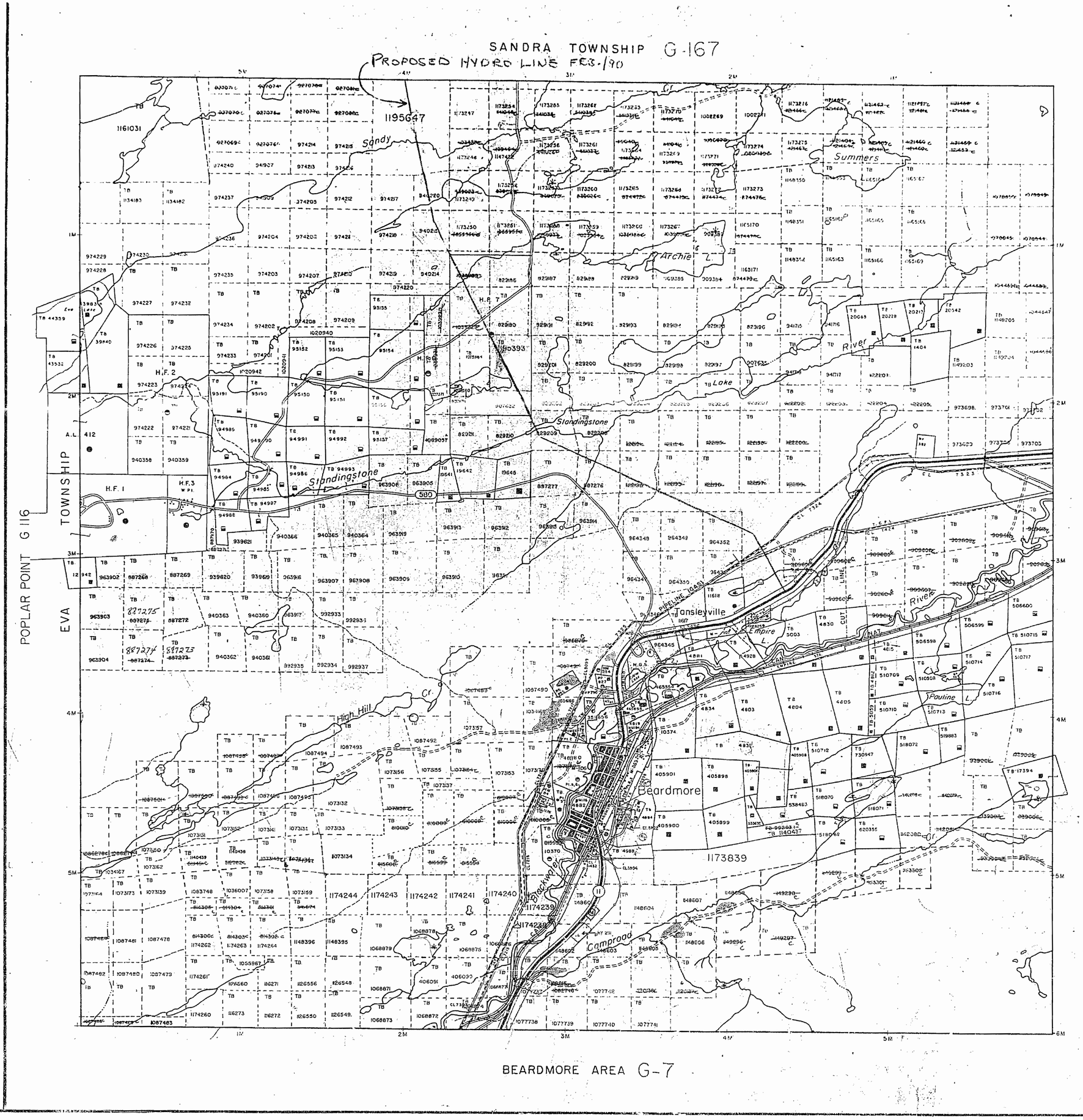

LEGEND

HIGHWAY AND ROUTE No
OTHER ROADS
TRAILS
SURVEYED LINES
TOWNSHIPS BASE LINES ETC
LOTS MINING CLAIMS PARCELS ETC
UNSURVEYED LINES
LOT LINES
PARCEL BOUNDARY
MINING CLAIMS ETC
RAILWAY AND RIGHT OF WAY
UTILITY LINES
NON PERENNIAL STREAM
FLOODING OR FLOODING RIGHTS
SUBDIVISION OR COMPOSITE PLAN
RESERVATIONS
ORIGINAL SHORELINE
MARSH OR MUSKEG
MINES
TRAVERSE MONUMENT

DISPOSITION OF CROWN LANDS

TYPE OF DOCUMENT	SYMBOL
PATENT SURFACE & MINING RIGHTS	●
" SURFACE RIGHTS ONLY	◓
" MINING RIGHTS ONLY	◒
LEASE SURFACE & MINING RIGHTS	■
" SURFACE RIGHTS ONLY	⬒
" MINING RIGHTS ONLY	⬓
LICENCE OF OCCUPATION	▼
ORDER IN COUNCIL	OC
RESERVATION	⊙
CANCELLED	⊘
SAND & GRAVEL	⊙

LAND USE PERMITS FOR COMMERCIAL TOURISM/OUTPOST CAMPS
NOTE: MINING RIGHTS IN PARCELS PATENTED PRIOR TO MAY 6 1913 VESTED IN ORIGINAL PATENTEE BY THE PUBLIC LANDS ACT R.S.O. 1970 CHAP. 380 SEC 63 SUBSEC 1

500 0 1000 Metres
10 0 10 20 30 40 50 60 70 Chains
500 0 1000 2000 3000 4000 5000 Feet

SCALE 1:20 000

THE SURFACE RIGHTS LYING WITHIN 40.25 m OF THE CENTER LINE OF THE TRANS CANADA PIPELINE RIGHT-OF-WAY ARE WITHDRAWN FROM STAKING OUT, PROSPECTING, SALE OR LEASE BY ORDER W-01/91/ONT. DATED SEPT. 20, 1991. SECTION 112 OF THE NATIONAL ENERGY ACT APPLIES TO THIS AREA

THE INFORMATION THAT APPEARS ON THIS MAP HAS BEEN COMPILED FROM VARIOUS SOURCES, AND ACCURACY IS NOT GUARANTEED. THOSE WISHING TO STAKE MINING CLAIMS SHOULD CONSULT WITH THE MINING RECORDER, MINISTRY OF NORTHERN DEVELOPMENT AND MINES, FOR ADDITIONAL INFORMATION ON THE STATUS OF THE LANDS SHOWN HEREON.

TOWNSHIP
SUMMERS

M.N.R. ADMINISTRATIVE DISTRICT
NIPIGON
MINING DIVISION
THUNDER BAY
LAND TITLES / REGISTRY DIVISION
THUNDER BAY

Ontario
Ministry of Natural Resources
Ministry of Northern Development and Mines

Date SEPTEMBER 1988
JITC SERVICE OCT.30.1989
Number G-165

AREAS WITHDRAWN FROM DISPOSITION

M.R.O. – MINING RIGHTS ONLY
S.R.O. SURFACE RIGHTS ONLY
M.+ S. – MINING AND SURFACE RIGHTS

Description	Order No.	Date	Disposition	File
Withdrawn from staking				59262
Withdrawn from staking Sect. 42 (R.S.O. '60) of the Mining Act				59409
Withdrawn from staking				
[illegible]				[illegible]

SANDRA TOWNSHIP

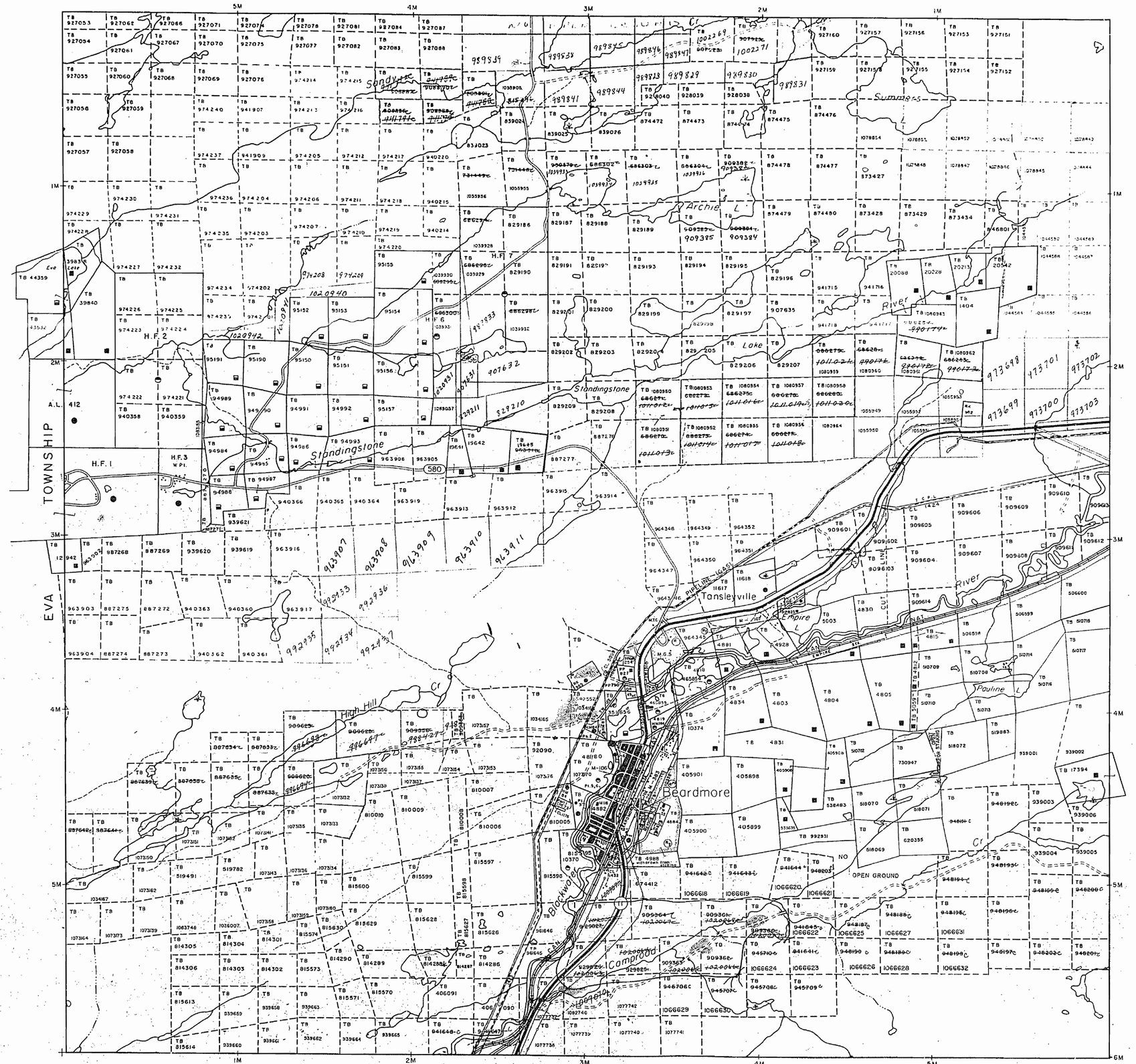

BEARDMORE AREA

LEGEND

HIGHWAY AND ROUTE NO.
RAILWAY AND RIGHT OF WAY
MINES
TRAVERSE MONUMENT

DISPOSITION OF CROWN LANDS

TYPE OF DOCUMENT	SYMBOL
PATENT SURFACE & MINING RIGHTS	
SURFACE RIGHTS ONLY	
MINING RIGHTS ONLY	
LEASE SURFACE & MINING RIGHTS	
SURFACE RIGHTS ONLY	
MINING RIGHTS ONLY	
LICENCE OF OCCUPATION	
ORDER IN COUNCIL	OC
RESERVATION	
CANCELLED	
SAND & GRAVEL	

NOTE: MINING RIGHTS IN PARCELS PATENTED PRIOR TO MAY 6 1913 VESTED IN ORIGINAL PATENTEE BY THE PUBLIC LANDS ACT R.S.O. 1970 CHAP. 380, SEC. 63, SUBSEC. 1.

Metres 500 0 1000 Metres
Chains 10 0 10 20 30 40 50 60 70 Chains
Feet 500 0 1000 2000 3000 4000 5000 Feet

SCALE 1:20 000

RECEIVED
THUNDER BAY
MINING DIVISION
'88 OCT 25 PM 3 50

TOWNSHIP
SUMMERS

M.N.R. ADMINISTRATIVE DISTRICT
NIPIGON
MINING DIVISION
THUNDER BAY
LAND TITLES / REGISTRY DIVISION
THUNDER BAY

Ministry of Natural Resources
Ministry of Northern Development and Mines
Ontario

Date: SEPTEMBER, 1986
Number: G-165

AREAS WITHDRAWN FROM DISPOSITION

M.R.O. – MINING RIGHTS ONLY
S.R.O. – SURFACE RIGHTS ONLY
M. + S. – MINING AND SURFACE RIGHTS

Description	Order No.	Date	Disposition	File
(1)	Withdrawn from staking			59762
(2)	Withdrawn from staking Sect 42 (1) R.S.O. 1971 of the Mining Act			59405
(3)	Withdrawn from staking			
(4)	Surface rights only withdrawn W-46/80			
(A1)	SEC.35 MINING ACT RSO 1980 APPLICATION TO MNR FOR HYDRO TOWER SITE			
(5)	SURFACE RIGHTS ONLY WITHDRAWN FROM STAKING ORDER W-TD-36/93 M.N.R. 93/08/27 TO ACCOMODATE A DRILL CORE STORAGE FACILITY FOR MNDM			

SANDRA TOWNSHIP G-167

PROPOSED HYDRO LINE FEB./90

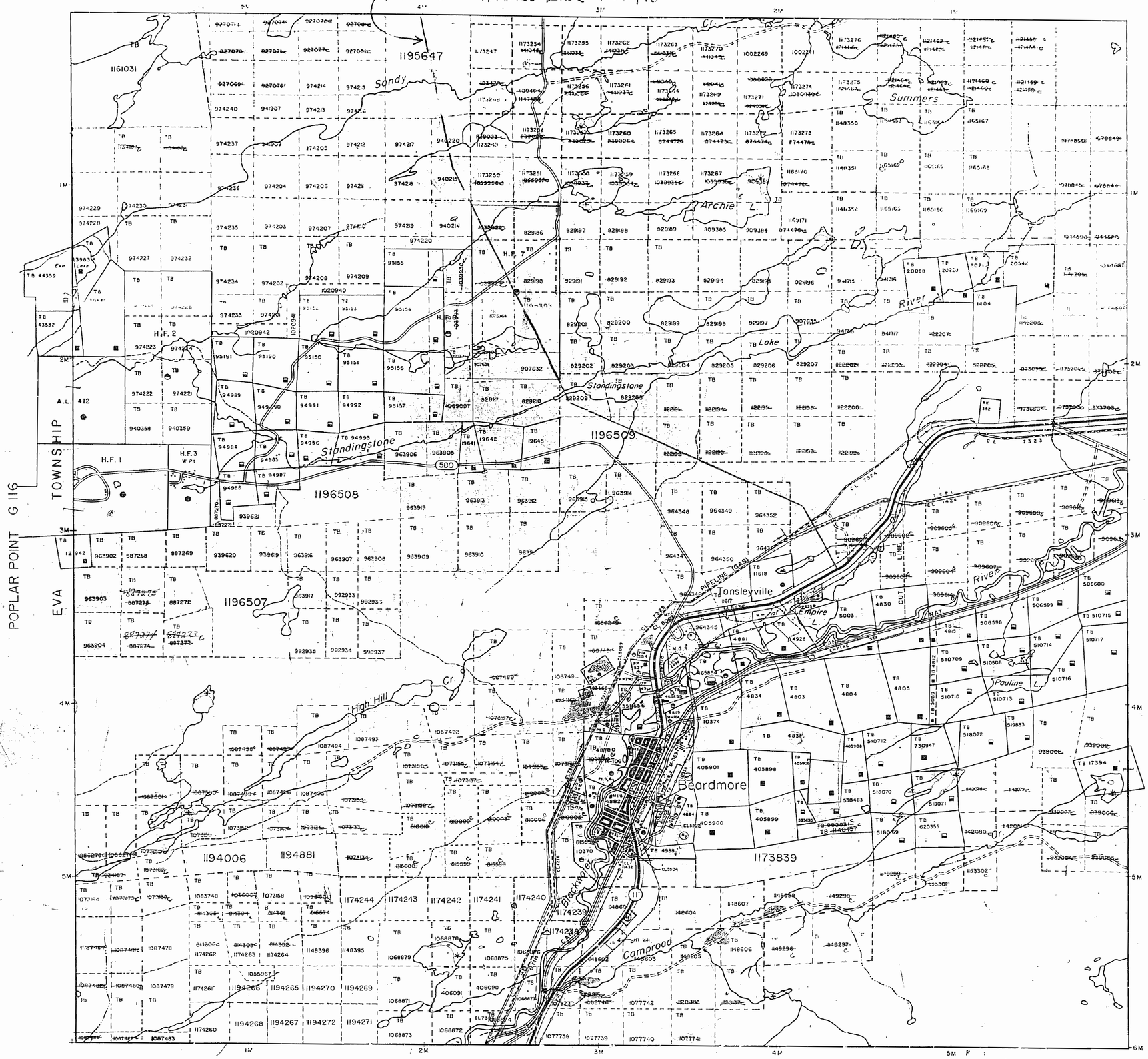

BEARDMORE AREA G-7

LEGEND

- HIGHWAY AND ROUTE No.
- OTHER ROADS
- TRAILS
- SURVEYED LINE:
  - TOWNSHIPS, BASE LINES ETC.
  - LOTS, MINING CLAIMS, PARCELS ETC.
- UNSURVEYED LINE:
  - LOT LINE
  - PARCEL BOUNDARY
  - MINING CLAIM ETC.
- RAILWAY AND RIGHT OF WAY
- UTILITY LINES
- NON-PERENNIAL STREAM
- FLOODING OR FLOODING RIGHTS
- SUBDIVISION OR COMPOSITE PLAN
- RESERVATIONS
- ORIGINAL SHORELINE
- MARSH OR MUSKEG
- MINES
- TRAVERSE MONUMENT

DISPOSITION OF CROWN LANDS

TYPE OF DOCUMENT	SYMBOL
PATENT, SURFACE & MINING RIGHTS	
" , SURFACE RIGHTS ONLY	
" MINING RIGHTS ONLY	
LEASE, SURFACE & MINING RIGHTS	
" SURFACE RIGHTS ONLY	
" MINING RIGHTS ONLY	
LICENCE OF OCCUPATION	
ORDER IN COUNCIL	
RESERVATION	
CANCELLED	
SAND & GRAVEL	
LAND USE PERMITS FOR COMMERCIAL TOURISM	

NOTE: MINING RIGHTS IN PARCELS PATENTED PRIOR TO APRIL 1913 VESTED IN ORIGINAL PATENTEE BY THE MINING LANDS ACT R.S.O. 1970, CHAP. 380, SEC. 63 SUBSEC.

Metres 500 0 500 Metres
Chains 10 0 10 20 30 40 50 60 70 Chains
Feet 500 0 1000 2000 3000 4000 5000 Feet

SCALE 1:20 000

McCOMBER TOWNSHIP G-166

THE SURFACE RIGHTS LYING WITHIN 40.25 m OF THE CENTER LINE OF THE TRANS CANADA PIPELINE RIGHT-OF-WAY ARE WITHDRAWN FROM STAKING OUT PROSPECTING, SALE OR LEASE BY ORDER W-91/91/01 DATED SEPT. 20, 1991. SECTION 118 OF THE NATIONAL ENERGY ACT APPLIES TO THIS AREA.

THE INFORMATION THAT APPEARS ON THIS MAP HAS BEEN COMPILED FROM VARIOUS SOURCES, AND ACCURACY IS NOT GUARANTEED. THOSE WISHING TO STAKE MINING CLAIMS SHOULD CONSULT WITH THE MINING RECORDER, MINISTRY OF NORTHERN DEVELOPMENT AND MINES. FOR ADDITIONAL INFORMATION ON THE STATUS OF THE LANDS SHOWN HEREON

TOWNSHIP
SUMMERS

M.N.R. ADMINISTRATIVE DISTRICT
NIPIGON
MINING DIVISION
THUNDER BAY
LAND TITLES / REGISTRY DIVISION
THUNDER BAY

Ontario
Ministry of Natural Resources
Ministry of Northern Development and Mines

Date SEPTEMBER 15, 0
INTO SERVICE OCTOBER

Number
G-165

M.R.O. - MINING RIGHTS ONLY
S.R.O. - SURFACE RIGHTS ONLY
M.+S. - MINING AND SURFACE RIGHTS

Description	Order No.	Date	Disposition	File
Withdrawn from staking				59262
Withdrawn from staking of the Mining Act	Sect. 42 (R.S.O. '60)			59409
Withdrawn from staking				[illegible]

SANDRA TOWNSHIP

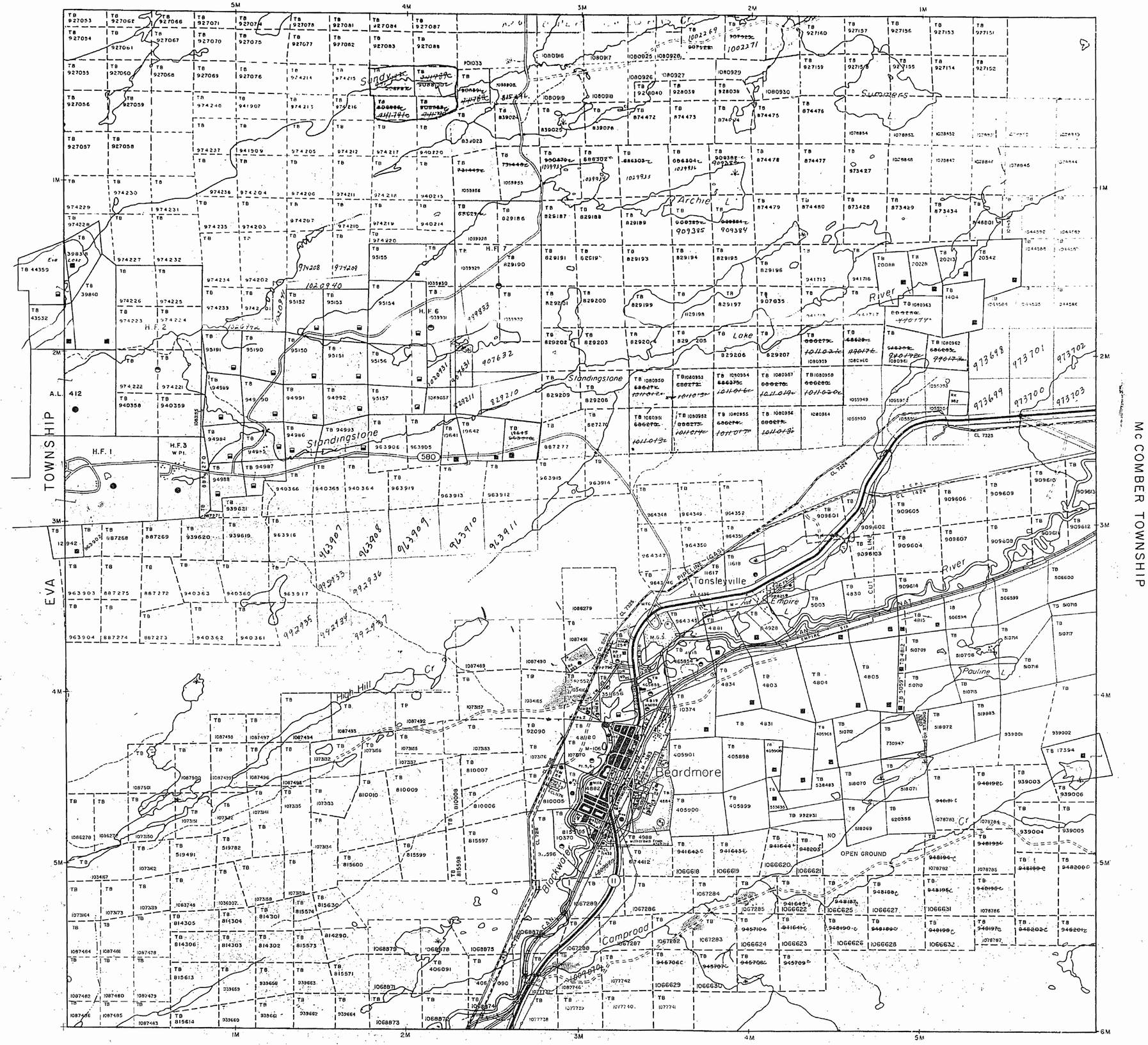

BEARDMORE AREA

McCOMBER TOWNSHIP

LEGEND

- HIGHWAY AND ROUTE No.
- [illegible]
- TRAIL
- SURVEYED LINES
  - TOWNSHIP, BASE LINES, ETC.
  - MINING CLAIMS, PARCELS, ETC.
- UNSURVEYED LINES
  - LOT
  - CONCESSION
  - MINING CLAIMS ETC.
- RAILWAY AND RIGHT-OF-WAY
- UTILITY LINES
- NON-percennial STREAM
- FLOODING OR FLOODING RIGHTS
- SUBDIVISION OR COMPOSITE PLAN
- RESERVATIONS
- ORIGINAL SHORELINE
- MARSH OR MUSKEG
- MINES
- TRAVERSE MONUMENT

DISPOSITION OF CROWN LANDS

TYPE OF DOCUMENT	SYMBOL
PATENT, SURFACE & MINING RIGHTS	
SURFACE RIGHTS ONLY	
MINING RIGHTS ONLY	
LEASE, SURFACE & MINING RIGHTS	
SURFACE RIGHTS ONLY	
MINING RIGHTS ONLY	
LICENCE OF OCCUPATION	
ORDER IN COUNCIL	OC
RESERVATION	R
CANCELLED	C
[illegible]	

NOTE: MINING RIGHTS IN PARCELS PATENTED PRIOR TO MAY 6, 1913, VESTED IN ORIGINAL PATENTEE BY THE PUBLIC LANDS ACT, R.S.O. 1910, CHAP. 30, SEC. 62, SUBSEC. 1

500 Metres 0 1000 Metres

10 Chains 0 10 20 30 40 50 60 70 Chains

500 Feet 0 1000 2000 3000 4000 5000 Feet

SCALE 1:20 000

TOWNSHIP
SUMMERS

M.N.R. ADMINISTRATIVE DISTRICT
NIPIGON
MINING DIVISION
THUNDER BAY
LAND TITLES / REGISTRY DIVISION
THUNDER BAY

Ontario Ministry of Natural Resources
Ministry of Northern Development and Mines

Date: SEPTEMBER, 1986
Number: G-165

RECEIVED THUNDER BAY '89 JUL 31 AM 8 03

AREAS WITHDRAWN FROM DISPOSITION

M.R.O. – MINING RIGHTS ONLY
S.R.O. – SURFACE RIGHTS ONLY
M. & S. – MINING AND SURFACE RIGHTS

Description	Order No	Date	Disposition	File
1) Withdrawn from sevices				39262
2) Withdrawn from staking Sect 42 (1) R.S.O. 1970 of the Mining Act				39409
3) Withdrawn from staking				
4) Surface Rights only withdrawn M – 66/82				
5) SECTION MINING ACT R.S.O. 1980, APPLICATION TO MINE FOR HYDRO POWER SITE				
6) SURFACE RIGHTS ONLY WITHDRAWN FROM STAKING UNDER M.N.R. ORDER TO ACCOMODATE UNDERGROUND STORAGE FACILITY FOR NATURAL GAS				

SANDRA TOWNSHIP G 167

PROPOSED HYDRO LINE FEB-/90

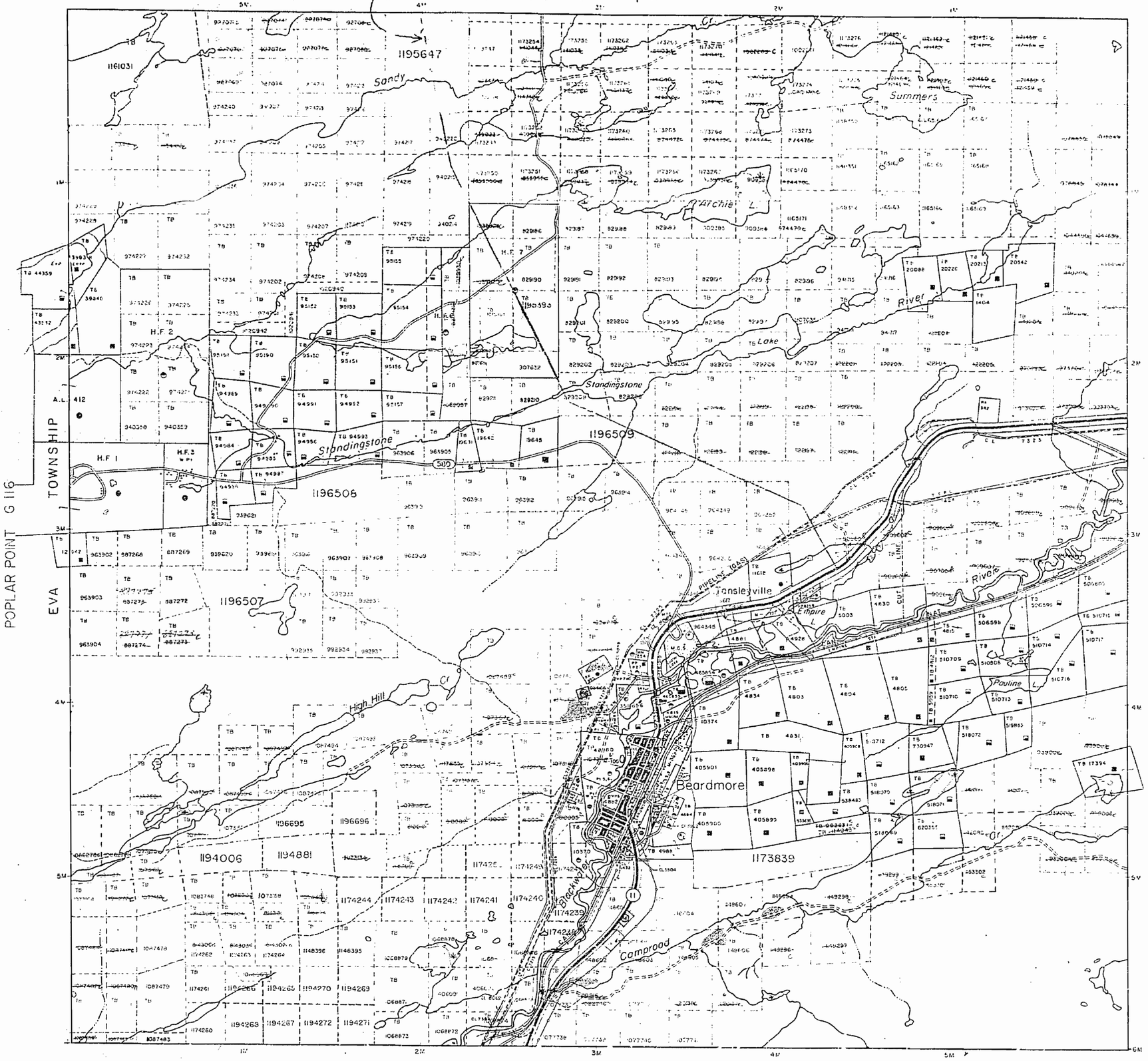

BEARDMORE AREA G-7

LEGEND

- HIGHWAY AND ROUTE No.
- OTHER ROADS
- TRAILS
- SURVEYED LINES: TOWNSHIPS, BASE LINES ETC. / LOTS, MINING CLAIMS, PARCELS ETC.
- UNSURVEYED LINES: LOT LINE / PARCEL BOUNDARY / MINING CLAIMS ETC.
- RAILWAY AND RIGHT OF WAY
- UTILITY LINES
- NON-PERENNIAL STREAM
- FLOODING OR FLOODING RIGHTS
- SUBDIVISION OR CONDOMINIUM PLAN
- RESERVATIONS
- ORIGINAL SHORELINE
- MARSH OR MUSKEG
- MINES
- TRAVERSE MONUMENT

DISPOSITION OF CROWN LANDS

TYPE OF DOCUMENT	SYMBOL
PATENT, SURFACE & MINING RIGHTS	
" SURFACE RIGHTS ONLY	
" MINING RIGHTS ONLY	
LEASE, SURFACE & MINING RIGHTS	
" SURFACE RIGHTS ONLY	
" MINING RIGHTS ONLY	
LICENCE OF OCCUPATION	
ORDER IN COUNCIL	OC
RESERVATION	
CANCELLED	
SAND & GRAVEL	

LAND USE PERMITS – (COMMERCIAL TOURIST CAMP)
NOTE: MINING RIGHTS IN PARCELS PATENTED PRIOR TO MAY 9, 1913, VESTED IN ORIGINAL PATENTEE BY THE PUBLIC LANDS ACT, R.S.O. 1970, CHAP. 380, SEC. 62, SUBSEC. 1

Metres 500 0 1000 Metres
Chains 10 0 10 20 30 40 50 60 70 Chains
Feet 500 0 1000 2000 3000 4000 5000 Feet

SCALE 1:20 000

THE SURFACE RIGHTS WITHIN 10.5 m (34.5 ft.) OF THE CENTRE LINE OF THE TRANS CANADA PIPELINE RIGHT-OF-WAY ARE WITHDRAWN FROM STAKING OUT FOR PROSPECTING, SALE OR LEASE BY ORDER W.O. 5/1/70/1, DATED SEPT. 29, 1971. SECTION 11C OF THE NATIONAL ENERGY ACT APPLIES TO THIS AREA.

THE INFORMATION THAT APPEARS ON THIS MAP HAS BEEN COMPILED FROM VARIOUS SOURCES AND ACCURACY IS NOT GUARANTEED. THOSE WISHING TO STAKE MINING CLAIMS SHOULD CONSULT WITH THE MINING RECORDER, MINISTRY OF NORTHERN DEVELOPMENT AND MINES FOR ADDITIONAL INFORMATION ON THE STATUS OF THE LANDS SHOWN HEREON

TOWNSHIP

SUMMERS

M.N.R. ADMINISTRATIVE DISTRICT
NIPIGON
MINING DIVISION
THUNDER BAY
LAND TITLES / REGISTRY DIVISION
THUNDER BAY

Ontario
Ministry of Natural Resources
Ministry of Northern Development and Mines

Date: SEPTEMBER 19..
PIC SERVICE

Number
G-165

1905

SANDRA TWP. M-1880

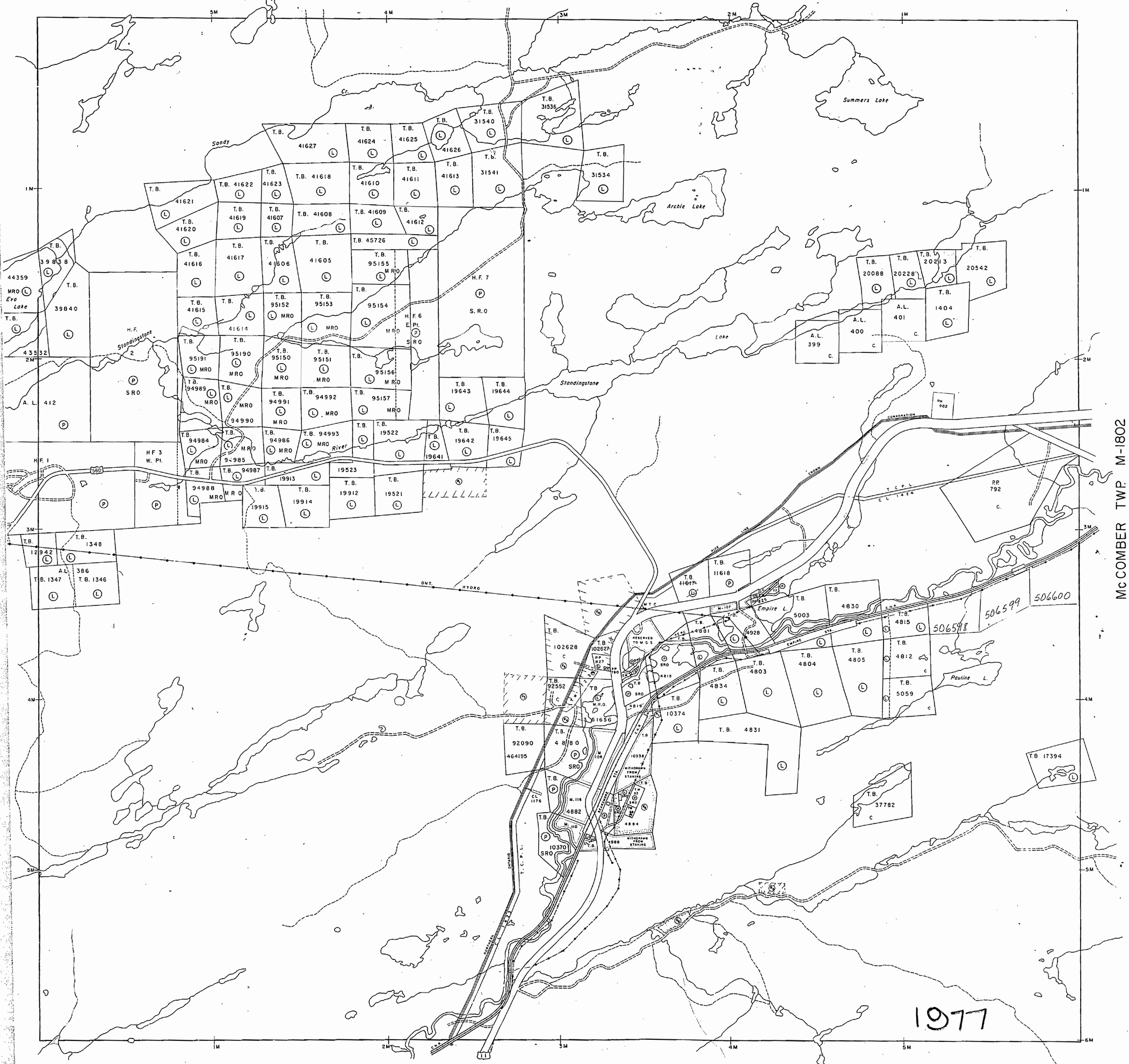

THE TOWNSHIP OF

SUMMERS

DISTRICT OF THUNDER BAY

THUNDER BAY MINING DIVISION

SCALE : 1 INCH = 20 CHAI

LEGEND

- PATENTED LAND
- CROWN LAND SALE
- LEASES
- LOCATED LAND
- LICENSE OF OCCUPATION
- MINING RIGHTS ONLY
- SURFACE RIGHTS ONLY
- ROADS
- IMPROVED ROADS
- KING'S HIGHWAYS
- RAILWAYS
- POWER LINES
- MARSH OR MUSKEG
- MINES
- CANCELLED
- PATENTED S.R.O.

NOTES

400' Surface Rights Reservation along the shores of all lakes and rivers

Township of Summers lies within Beardmore Improvement District.

For status of subdivisions please contact Ministry of Natural Resources

SAND & GRAVEL

- (5) MTC Gravel Pit 916
- (5) MTC Gravel Pit 2C-1
- (5) M.T.C. " " 647
- (5) " " " 1199
- (5) Gravel File 59506

RESERVES

- (4) withdrawn from staking File 592
- (4) withdrawn from staking Sect. 42(R.S.O. of the Mining Act File. 5940S

NIPIGON DIST. OCT. 5/77

PLAN No. M-1905

ONTARIO
MINISTRY OF NATURAL RESOURC
SURVEYS AND MAPPING BRANCH