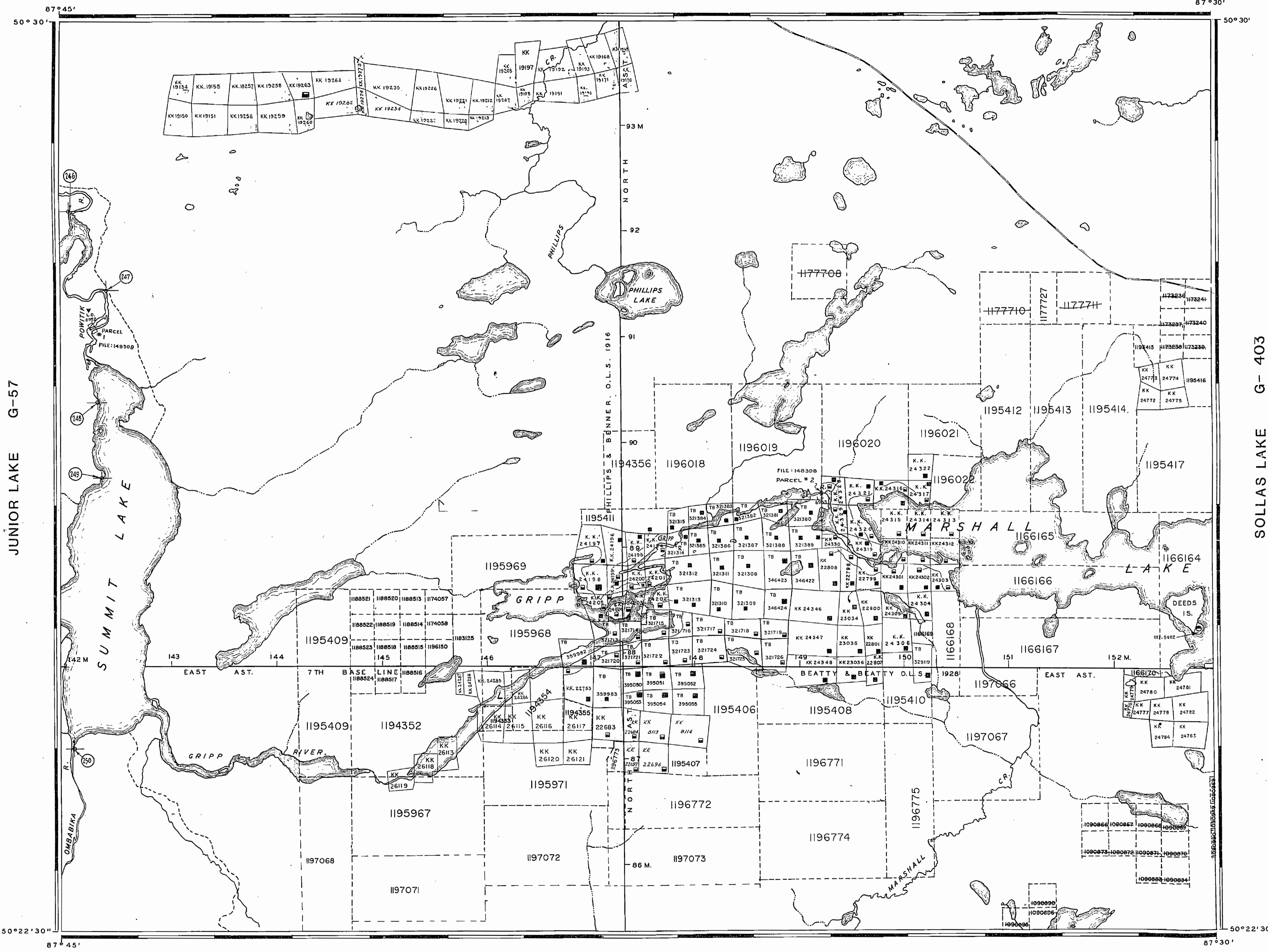


REFERENCES

CONTROL SURVEYS

7th Base Line Surveyed by Beatty and Beatty, O.L.S., 1928. Field Note Book No. 2298.
 Meridian Line Surveyed by Phillips and Benner, O.L.S., 1916. Field Note Book No. 2474.
 Control Traverse by R.S. Kirkup, O.L.S., 1941. Plan No. L 10-26.

STONE LAKE G-135



NOTICE:
 The information that appears on this map has been compiled from various sources, and accuracy is not guaranteed. Those wishing to stake mining claims should consult with the Mining Recorder, Ministry of Northern Development and Mines, for additional information on the status of the lands shown hereon.

REFERENCES

TOPOGRAPHY.

Lakes, Rivers, etc., From Forest Resources Inventory Sheet No. 504873

DISPOSITION OF CROWN LANDS

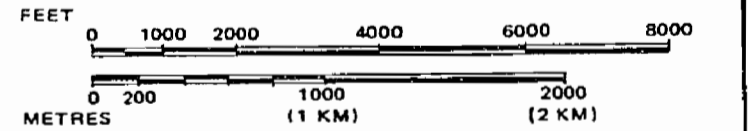
TYPE OF DOCUMENT	SYMBOL
PATENT, SURFACE & MINING RIGHTS	●
" SURFACE RIGHTS ONLY	○
" MINING RIGHTS ONLY	○
LEASE SURFACE & MINING RIGHTS	■
" SURFACE RIGHTS ONLY	■
" MINING RIGHTS ONLY	■
LICENCE OF OCCUPATION	▽
ORDER-IN-COUNCIL	OC
RESERVATION	⊙
CANCELLED	⊖
SAND & GRAVEL	⊙
LAND USE PERMIT FOR COMMERCIAL TOURISM, OUTPOST CAMPS	⊙

NOTE: MINING RIGHTS IN PARCELS PATENTED PRIOR TO MAY 6, 1912, VESTED IN ORIGINAL PATENTEE BY THE PUBLIC LANDS ACT, R.S.O. 1970, CHAP. 380, SEC. 63, SUBSEC. 1.

LEGEND

Paved Highway	—+—+—+—
Gravel Highway	—+—+—
Other Roads	—+—
Trail or Path	—+—
Highway Route Number	—+—+—+—
Electric Power Line	—+—+—+—
Telephone Line	TTTTT
Railroad & Right of Way	—+—+—+—
Bridge, Buildings	—+—+—+—
Non-Perennial Stream	—+—+—+—
Rapids, Portage	—+—+—+—
Muskeg or Marsh	—+—+—+—
Reference Monument	—+—+—+—

SCALE: 1 INCH = 40 CHAINS



AREA
SUMMIT LAKE
 M.N.R. ADMINISTRATIVE DISTRICT
NIPIGON/GERALDTON
 MINING DIVISION
THUNDER BAY
 LAND TITLES / REGISTRY DIVISION
THUNDER BAY

Ministry of Natural Resources
 Land Management Branch
 Ontario

Date: APRIL, 1981
 Number: **G-136**
 In service Feb. 24/93

AUG 30, 1994
 G-136

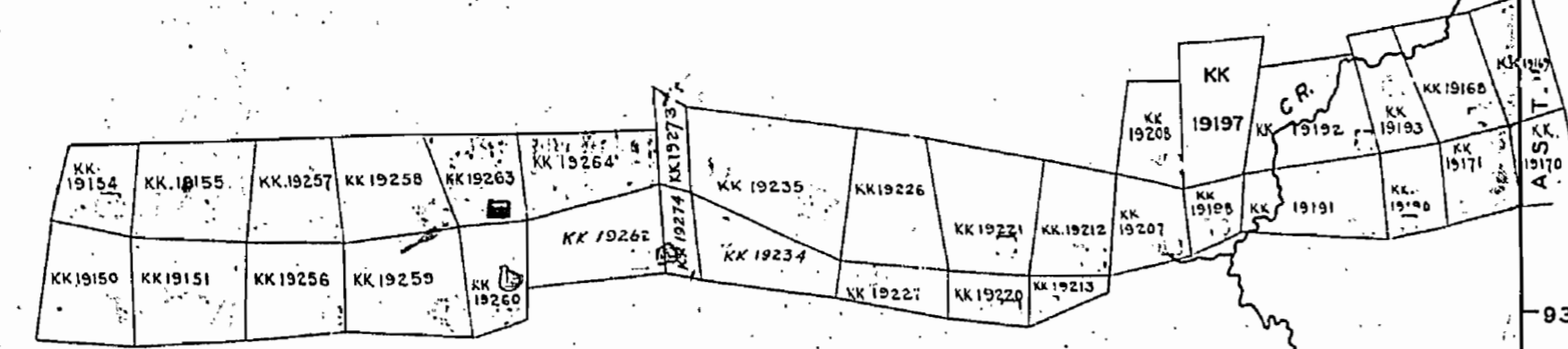
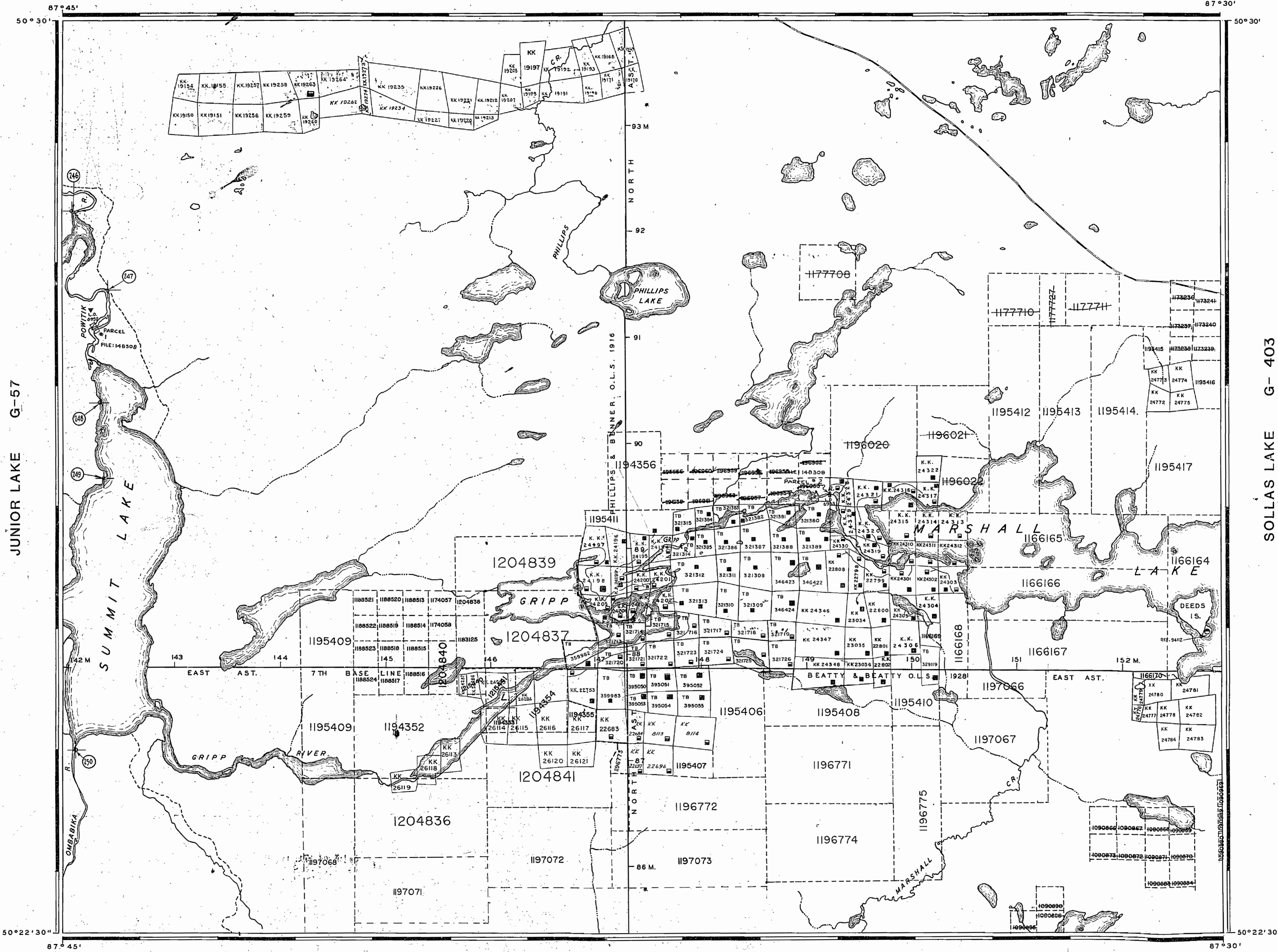
WILLET LAKE G-156

REFERENCES

CONTROL SURVEYS

7th Base Line Surveyed by Beatty and Beatty, O.L.S., 1928. Field Note Book No. 2298.
 Meridian Line Surveyed by Phillips and Benner, O.L.S., 1916. Field Note Book No. 2474.
 Control Traverse by R.S. Kirkup, O.L.S., 1941. Plan No. L 10-26.

STONE LAKE G-135



REFERENCES

TOPOGRAPHY

Lakes, Rivers, etc., from Forest Resources Inventory Sheet N° 504873

Thunder Bay Mining Division
 SEP - 5 1996
 RECEIVED

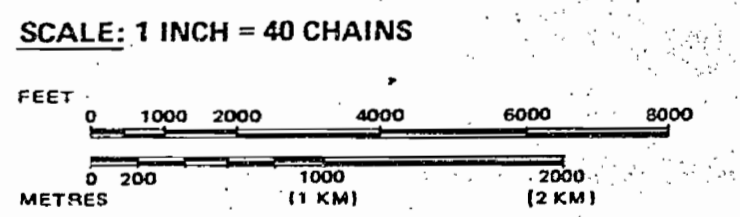
DISPOSITION OF CROWN LANDS

TYPE OF DOCUMENT	SYMBOL
PATENT, SURFACE & MINING RIGHTS	●
" SURFACE RIGHTS ONLY	○
" MINING RIGHTS ONLY	○
LEASE SURFACE & MINING RIGHTS	■
" SURFACE RIGHTS ONLY	■
" MINING RIGHTS ONLY	■
LICENCE OF OCCUPATION	▼
ORDER-IN-COUNCIL	OC
RESERVATION	○
CANCELLED	○
SAND & GRAVEL	○

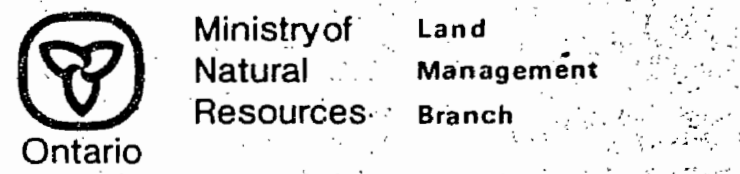
LAND USE PERMIT FOR COMMERCIAL TOURISM, OUTPOST CAMPS
 NOTE: MINING RIGHTS IN PARCELS PATENTED PRIOR TO MAY 16, 1913, VESTED IN ORIGINAL PATENTEE BY THE PUBLIC LANDS ACT, R.S.O. 1970, CHAP. 300, SEC. 63 SUBSEC. 1.

LEGEND

Paved Highway	
Gravel Highway	
Other Roads	
Trail or Path	
Highway Route Number	
Electric Power Line	
Telephone Line	
Railroad & Right of Way	
Bridge, Buildings	
Non-Perennial Stream	
Rapids, Portage	
Muskeg or Marsh	
Reference Monument	



AREA
SUMMIT LAKE
 M.N.R. ADMINISTRATIVE DISTRICT
NIPIGON/GERALDTON
 MINING DIVISION
THUNDER BAY
 LAND TITLES / REGISTRY DIVISION
THUNDER BAY



Date: APRIL, 1991
 Number: **G-136**
 In service Feb. 24/93

NOTICE:
 The information that appears on this map has been compiled from various sources, and accuracy is not guaranteed. Those wishing to stake mining claims should consult with the Mining Recorder, Ministry of Northern Development and Mines, for additional information on the status of the lands shown hereon.

WILLET LAKE G-156

SOLLAS LAKE G-403

JUNIOR LAKE G-57

Sep 5, 1996
 G-136

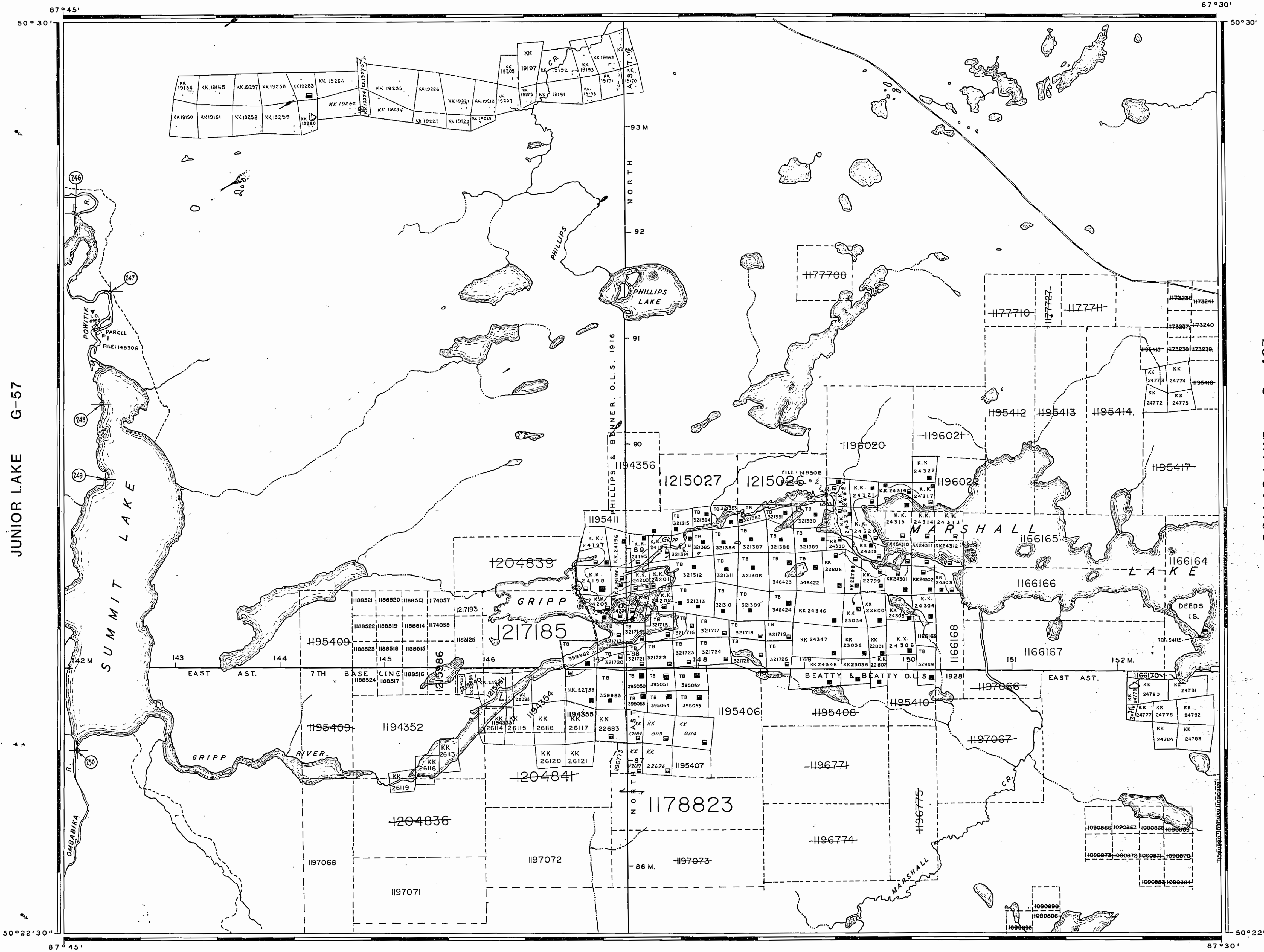
REFERENCES

CONTROL SURVEYS

7th Base Line Surveyed by Beatty and Beatty, O.L.S., 1928. Field Note Book No. 2298.
 Meridian Line Surveyed by Phillips and Benner, O.L.S., 1916. Field Note Book No. 2474.
 Control Traverse by R.S. Kirkup, O.L.S., 1941. Plan No. L10-26.

NOTICE:
 The information that appears on this map has been compiled from various sources, and accuracy is not guaranteed. Those wishing to stake mining claims should consult with the Mining Recorder, Ministry of Northern Development and Mines, for additional information on the status of the lands shown hereon.

STONE LAKE G-135



WILLET LAKE G-156

REFERENCES

TOPOGRAPHY.

Lakes, Rivers, etc., From Forest Resources Inventory Sheet No. 504873.

DATE OF ISSUE

MAR 03 1998

PROVINCIAL RECORDS OFFICE - SUDBURY

DISPOSITION OF CROWN LANDS

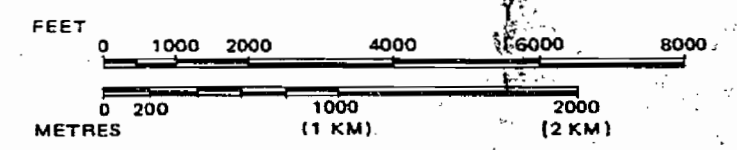
TYPE OF DOCUMENT	SYMBOL
PATENT, SURFACE & MINING RIGHTS	○
" SURFACE RIGHTS ONLY	○
" MINING RIGHTS ONLY	○
LEASE, SURFACE & MINING RIGHTS	□
" SURFACE RIGHTS ONLY	□
" MINING RIGHTS ONLY	□
LICENCE OF OCCUPATION	○
ORDER-IN-COUNCIL	OC
RESERVATION	○
CANCELLED	○
SAND & GRAVEL	○

LAND USE PERMIT FOR COMMERCIAL TOURISM, OUTPOST CAMPS.
 NOTE: MINING RIGHTS IN PARCELS PATENTED PRIOR TO MAR. 6, 1913, VESTED IN ORIGINAL PATENTEE BY THE PUBLIC LANDS ACT, R.S.O. 1970, CHAP. 380, SEC. 63, SUBSEC. 1.

LEGEND

Paved Highway	
Gravel Highway	
Other Roads	
Trail or Path	
Highway Route Number	
Electric Power Line	
Telephone Line	
Railroad & Right of Way	
Bridge, Buildings	
Non-Perennial Stream	
Rapids, Portage	
Muskeg or Marsh	
Reference Monument	

SCALE: 1 INCH = 40 CHAINS



AREA
SUMMIT LAKE
 M.N.R. ADMINISTRATIVE DISTRICT
NIPIGON/GERALDTON
 MINING DIVISION
THUNDER BAY
 LAND TITLES / REGISTRY DIVISION
THUNDER BAY

Ministry of Natural Resources Ontario
 Land Management Branch

Date: APRIL, 1991
 Number: **G-136**
 In service Feb. 24/93

JUNIOR LAKE G-57

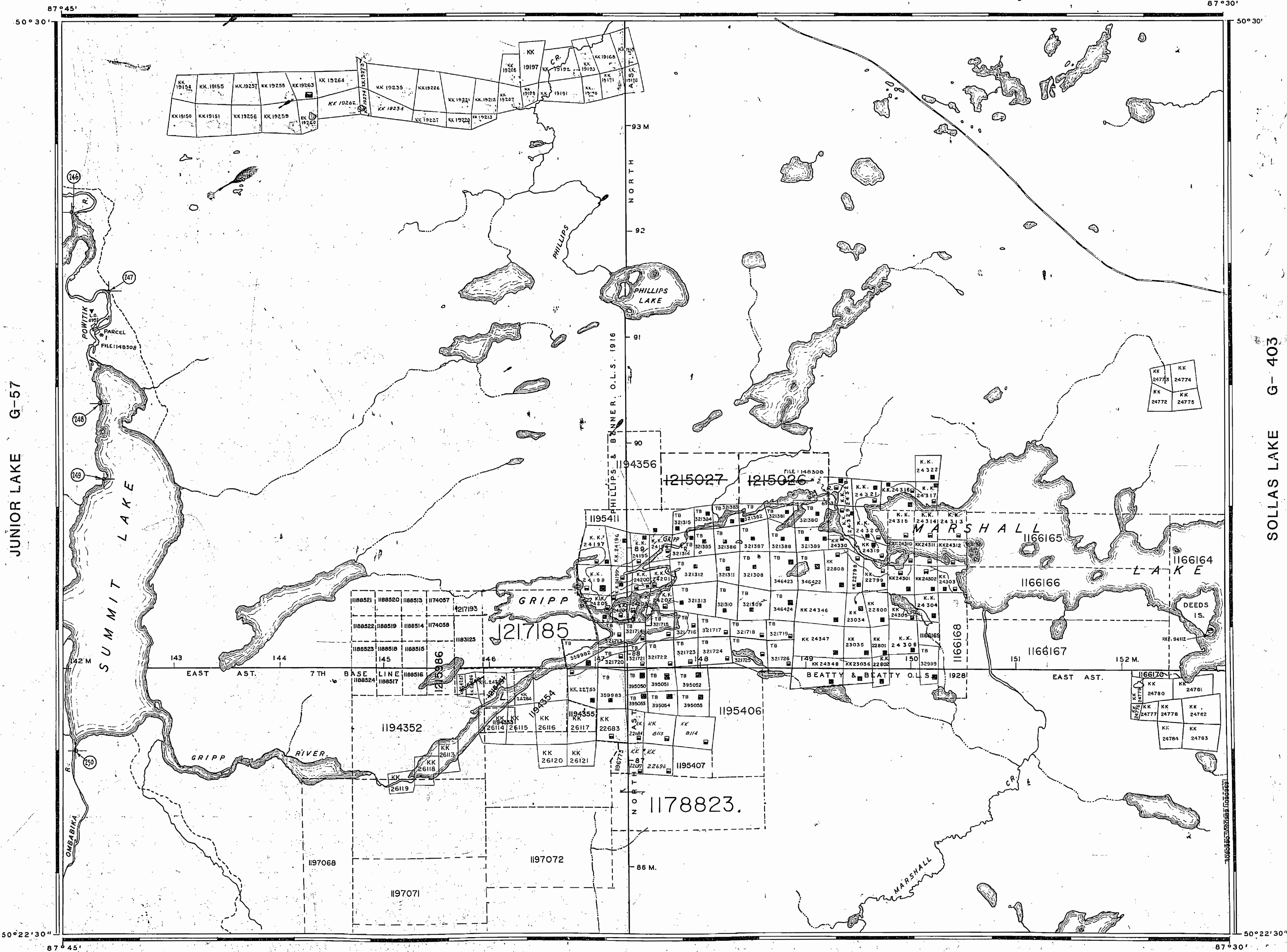
SOLLAS LAKE G-403

REFERENCES

CONTROL SURVEYS

7th Base Line Surveyed by Beatty and Beatty, O.L.S., 1928. Field Note Book No. 2298.
 Meridian Line Surveyed by Phillips and Benner, O.L.S., 1916. Field Note Book No. 2474.
 Control Traverse by R.S. Kirkup, O.L.S., 1941. Plan No. L10-26.

STONE LAKE G-135



NOTICE:
 The information that appears on this map has been compiled from various sources, and accuracy is not guaranteed. Those wishing to stake mining claims should consult with the Mining Recorder, Ministry of Northern Development and Mines, for additional information on the status of the lands shown hereon.

REFERENCES

TOPOGRAPHY
 Lakes, Rivers, etc., From Forest Resources Inventory Sheet No. 504873

DATE OF ISSUE

NOV 12 1998
 PROVINCIAL RECORDING OFFICE - SUDBURY

DISPOSITION OF CROWN LANDS

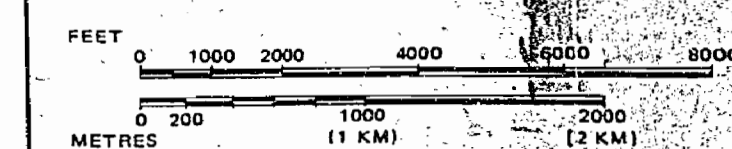
TYPE OF DOCUMENT	SYMBOL
PATENT, SURFACE & MINING RIGHTS	□
" SURFACE RIGHTS ONLY	○
" MINING RIGHTS ONLY	○
LEASE, SURFACE & MINING RIGHTS	□
" SURFACE RIGHTS ONLY	○
" MINING RIGHTS ONLY	○
LICENCE OF OCCUPATION	○
ORDER-IN-COUNCIL	○
RESERVATION	○
CANCELLED	○
SAND & GRAVEL	○
LAND USE PERMIT FOR COMMERCIAL TOURISM OUTPOST CAMPS	○

NOTE: MINING RIGHTS IN PARCELS PATENTED PRIOR TO MAY 1912, VESTED IN ORIGINAL PATENTEES BY THE PUBLIC LANDS ACT, R.S.O. 1970, CHAP. 280, SEC. 63, SUBSEC. 1.

LEGEND

- Paved Highway
- Gravel Highway
- Other Roads
- Trail or Path
- Highway Route Number
- Electric Power Line
- Telephone Line
- Railroad & Right of Way
- Bridge, Buildings
- Non-Perennial Stream
- Rapids, Portage
- Muskeg, or Marsh
- Reference Monument

SCALE: 1 INCH = 40 CHAINS



AREA
SUMMIT LAKE
 M.N.R. ADMINISTRATIVE DISTRICT
NIPIGON/GERALDTON
 MINING DIVISION
THUNDER BAY
 LAND TITLES / REGISTRY DIVISION
THUNDER BAY

Ministry of Natural Resources
 Land Management Branch
 Ontario

Date: APRIL, 1981
 Number: **G-136**
 In service Feb. 24/93

WILLET LAKE G-156

JUNIOR LAKE G-57

SOLLAS LAKE G-403

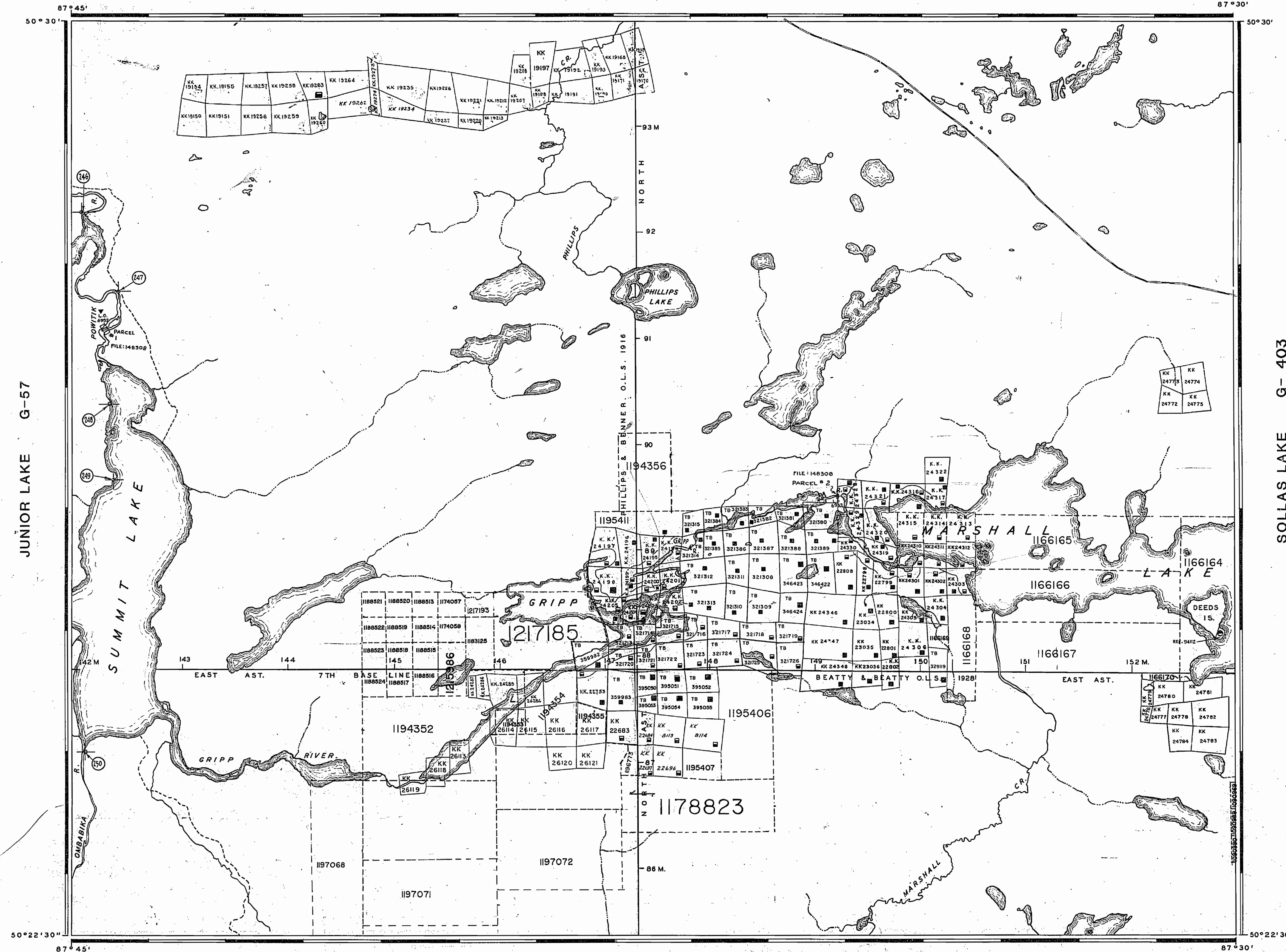
REFERENCES

CONTROL SURVEYS

7th Base Line Surveyed by Beatty and Beatty, O.L.S., 1928. Field Note Book No. 2298.
 Meridian Line Surveyed by Phillips and Benner, O.L.S., 1916. Field Note Book No. 2474.
 Control Traverse by R.S. Kirkup, O.L.S., 1941. Plan No. L 10-26.

NOTICE:
 The information that appears on this map has been compiled from various sources, and accuracy is not guaranteed. Those wishing to stake mining claims should consult with the Mining Recorder, Ministry of Northern Development and Mines, for additional information on the status of the lands shown hereon.

STONE LAKE G-135



JUNIOR LAKE G-57

SOLLAS LAKE G-403

WILLET LAKE G-156

REFERENCES

TOPOGRAPHY

Lakes, Rivers, etc., From Forest Resources Inventory Sheet N° 504873

DISPOSITION OF CROWN LANDS

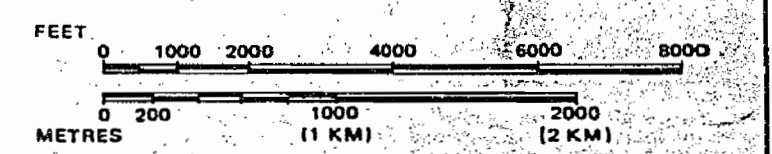
TYPE OF DOCUMENT	SYMBOL
PATENT, SURFACE & MINING RIGHTS	●
" SURFACE RIGHTS ONLY	○
" MINING RIGHTS ONLY	◐
LEASE, SURFACE & MINING RIGHTS	◑
" SURFACE RIGHTS ONLY	◒
" MINING RIGHTS ONLY	◓
LICENCE OF OCCUPATION	○
ORDER-IN-COUNCIL	OC
RESERVATION	○
CANCELLED	○
SAND & GRAVEL	○
LAND USE PERMIT FOR COMMERCIAL TOURISM, OUTPOST CAMPS	○

NOTE: MINING RIGHTS IN PARCELS PATENTED PRIOR TO MAY 1913, VESTED IN ORIGINAL PATENTEE BY THE PUBLIC LANDS ACT, R.S.O. 1970, CHAP. 380, SEC. 63, SUBSEC. 1.

LEGEND

Paved Highway	—
Gravel Highway	- - -
Other Roads	⋯
Trail or Path	⋯
Highway Route Number	⊙
Electric Power Line	⊕
Telephone Line	TTTTT
Railroad & Right of Way	—+—
Bridge, Buildings	—
Non-Perennial Stream	⋯
Rapids, Portage	⋯
Muskeg or Marsh	⋯
Reference Monument	⊙

SCALE: 1 INCH = 40 CHAINS



AREA
SUMMIT LAKE
 M.N.R. ADMINISTRATIVE DISTRICT
NIPIGON/GERALDTON
 MINING DIVISION
THUNDER BAY
 LAND TITLES / REGISTRY DIVISION
THUNDER BAY

Ministry of Natural Resources
 Land Management Branch
 Ontario

Date: APRIL, 1981
 Number: **G-136**
 In service Feb. 24/93

Stone Lake Area (M.1405)

AREA OF

SUMMIT LAKE

DISTRICT OF THUNDER BAY

THUNDER BAY MINING DIVISION

SCALE: 1-INCH = 40 CHAINS

LEGEND

- PATENTED LAND ⊙
- CROWN LAND SALE C.S.
- LEASES ⊖
- LOCATED LAND Loc.
- LICENSE OF OCCUPATION L.O.
- MINING RIGHTS ONLY M.R.O.
- SURFACE RIGHTS ONLY S.R.O.
- ROADS —
- IMPROVED ROADS —
- KING'S HIGHWAYS —
- RAILWAYS —
- POWER LINES —
- MARSH OR MUSKEG —
- MINES —
- CANCELLED C.

NOTES

400' Surface Rights Reservation Around the Shores of All Lakes and Rivers

Junior Lake Area (M.1401)

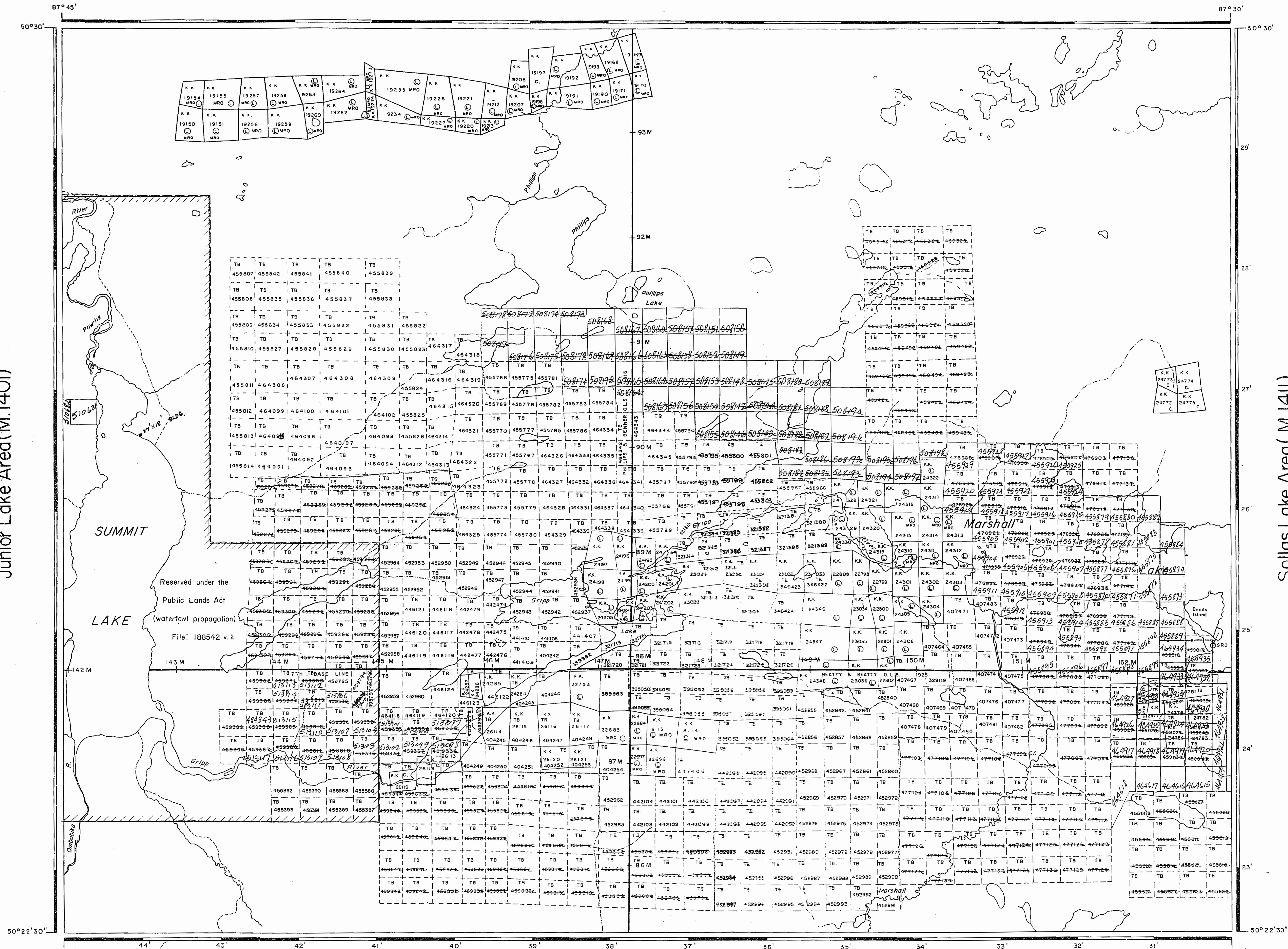
Sollas Lake Area (M.1411)

Willet Lake Area (M.1407)

NIPICON - GERALDTON JAN 3/78 NATIONAL TOPOGRAPHIC SERIES 42 L 5

PLAN NO. M.1406

ONTARIO MINISTRY OF NATURAL RESOURCES SURVEYS AND MAPPING BRANCH



Stone Lake Area (M.1405)

AREA OF

SUMMIT LAKE

DISTRICT OF THUNDER BAY

THUNDER BAY MINING DIVISION

SCALE: 1-INCH = 40 CHAINS

LEGEND

- PATENTED LAND
- CROWN LAND SALE
- LEASES
- LOCATED LAND
- LICENSE OF OCCUPATION
- MINING RIGHTS ONLY
- SURFACE RIGHTS ONLY
- ROADS
- IMPROVED ROADS
- KING'S HIGHWAYS
- RAILWAYS
- POWER LINES
- MARSH OR MUSKEG
- MINES
- CANCELLED

NOTES

400' Surface Rights Reservation Around the Shores of All Lakes and Rivers

Junior Lake Area (M.1401)

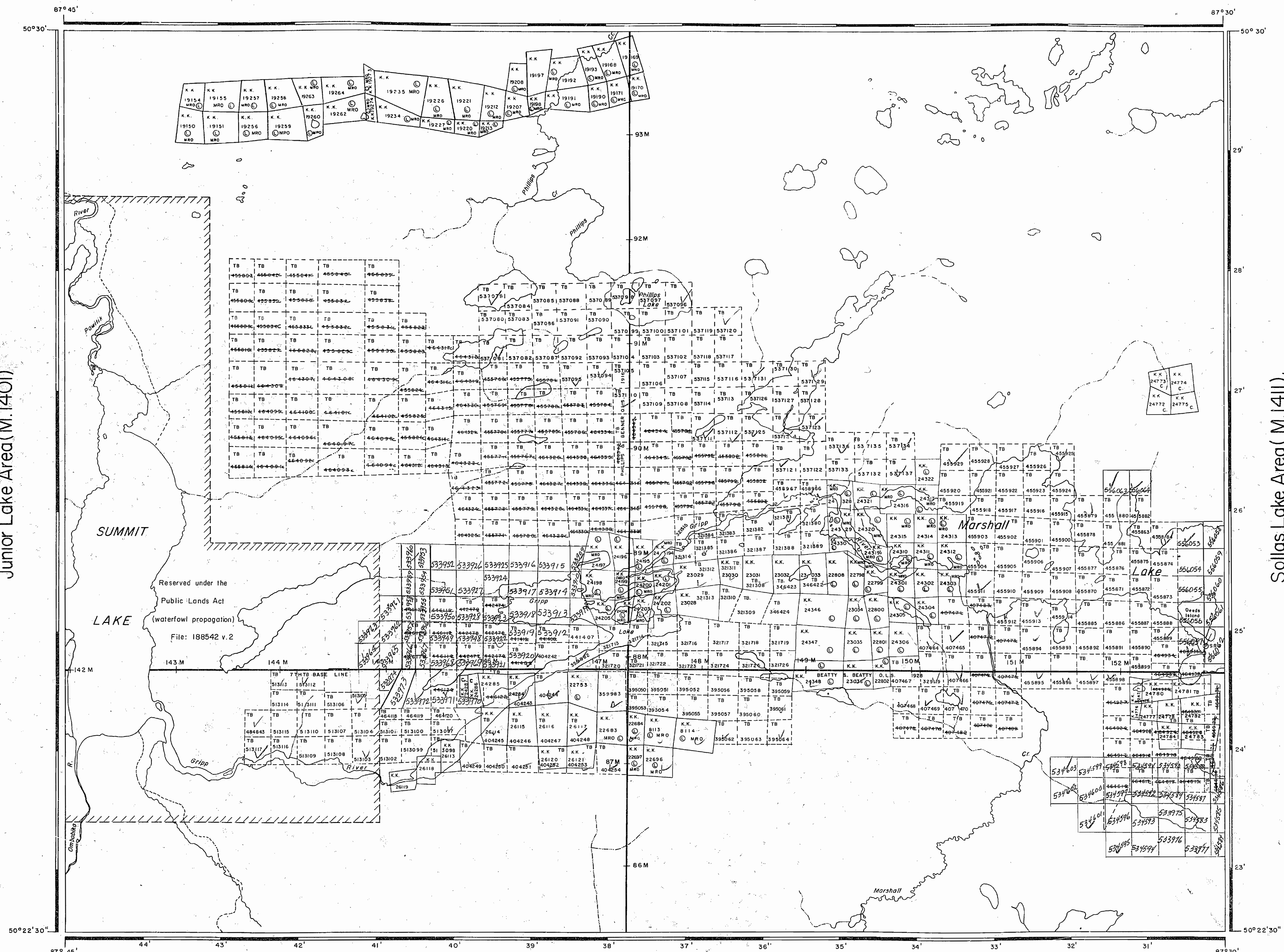
Sollas Lake Area (M.1411)

Willet Lake Area (M.1407)

Dec. 5/79 NIPIGON-GERALTON DIST. NATIONAL TOPOGRAPHIC SERIES 42 L5

PLAN NO. M.1406

MINISTRY OF NATURAL RESOURCES ONTARIO



Stone Lake Area (M.1405)

AREA OF
SUMMIT LAKE

DISTRICT OF
THUNDER BAY

THUNDER BAY
MINING DIVISION

SCALE: 1-INCH = 40 CHAINS

LEGEND

- PATENTED LAND ⊙ C.S.
- CROWN LAND SALE ⊙ C.S.
- LEASES ⊙ Loc.
- LOCATED LAND ⊙ L.O.
- LICENSE OF OCCUPATION ⊙ M.R.O.
- MINING RIGHTS ONLY ⊙ S.R.O.
- SURFACE RIGHTS ONLY
- ROADS
- IMPROVED ROADS
- KING'S HIGHWAYS
- RAILWAYS
- POWER LINES
- MARSH OR MUSKEG
- MINES
- CANCELLED

NOTES

400' Surface Rights Reservation Around the Shores of All Lakes and Rivers

Junior Lake Area (M.1401)

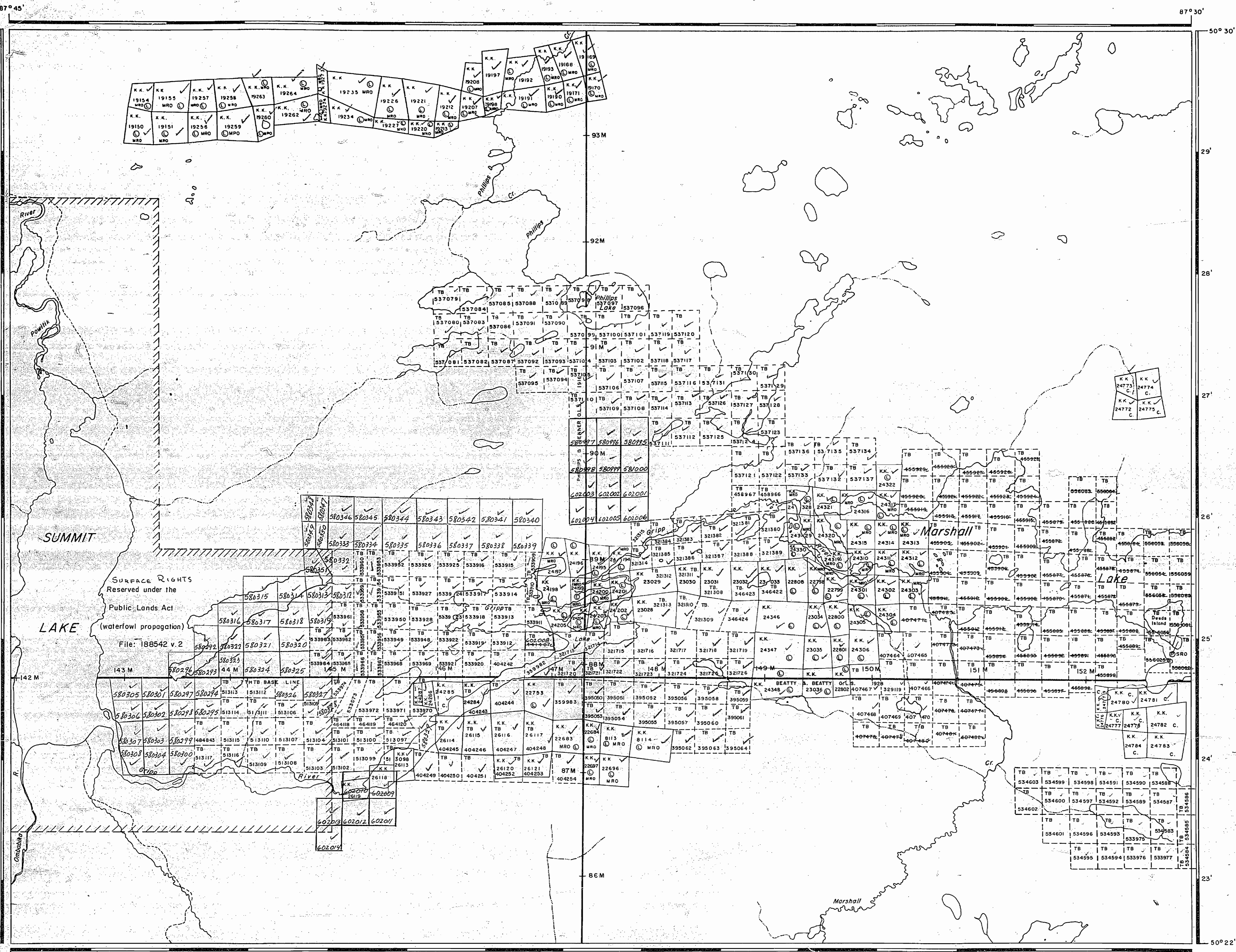
Solias Lake Area (M.1411)

Willet Lake Area (M.1407)

NIPISGON - GERRARDTON DIST. Aug. 8/80
NATIONAL TOPOGRAPHIC SERIES 42 L 5

PLAN NO. M.1406

MINISTRY OF
NATURAL RESOURCES
ONTARIO



SUMMIT LAKE

DISTRICT OF
THUNDER BAY

KOWKASH
MINING DIVISION

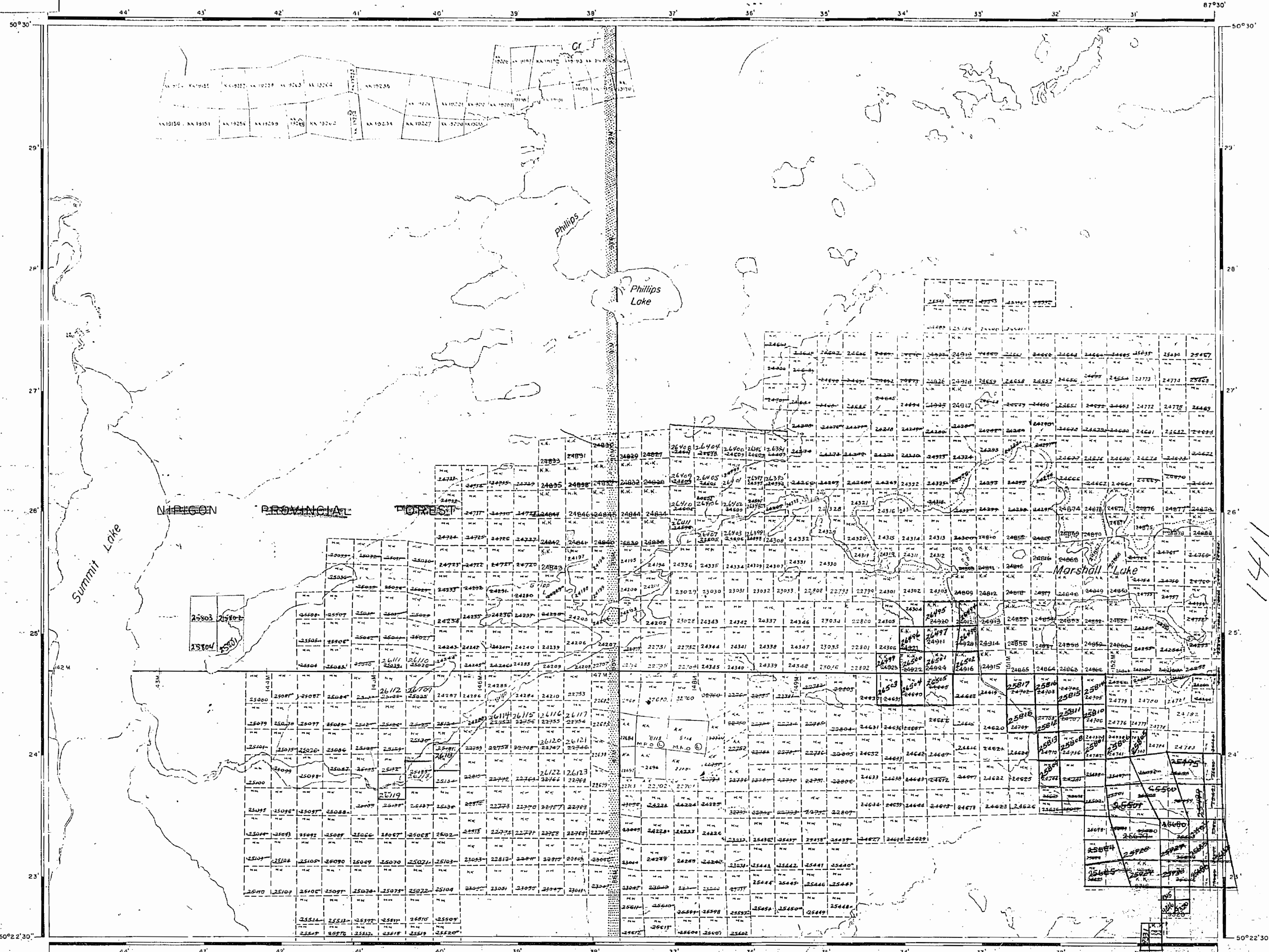
SCALE: 1-INCH = 40 CHAINS

LEGEND

- PATENTED LAND Ⓟ
- CROWN LAND SALE C.S.
- LEASES Ⓛ
- LOCATED LAND Loc.
- LICENSE OF OCCUPATION L.O.
- MINING RIGHTS ONLY M.R.O.
- SURFACE RIGHTS ONLY S.R.O.
- ROADS —
- IMPROVED ROADS —
- KING'S HIGHWAYS —
- RAILWAYS —
- POWER LINES —
- MARSH OR MUSKEG —
- MINES *

NOTES

400' surface rights reservation around
all lakes & rivers.



1411

1963

PLAN NO. M-1406

DEPARTMENT OF MINES
- ONTARIO -

Stone Lake Area (M.1405)

AREA OF
SUMMIT LAKE

DISTRICT OF
THUNDER BAY

KOWKASH
MINING DIVISION

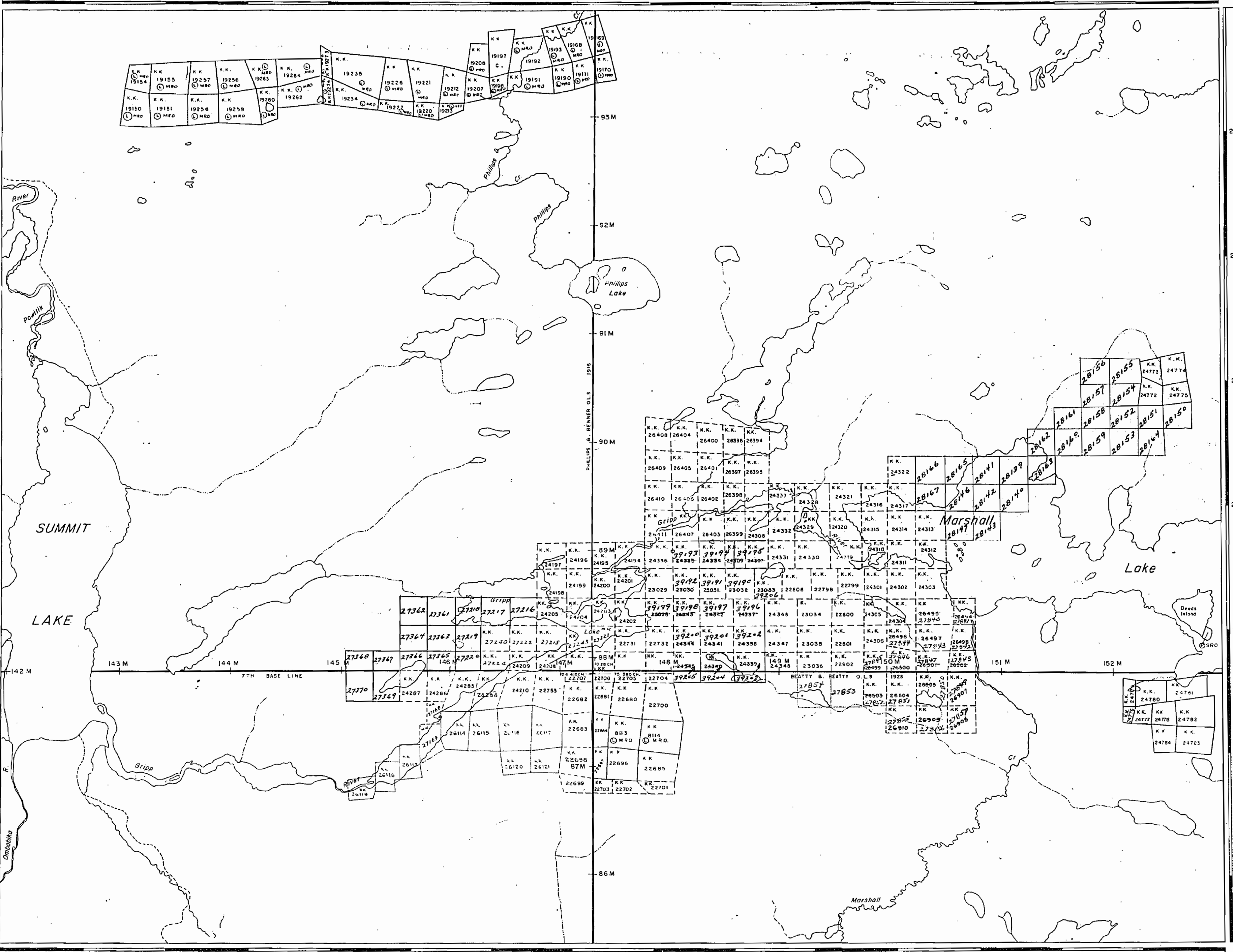
SCALE: 1-INCH = 40 CHAINS

LEGEND

- PATENTED LAND P
- CROWN LAND SALE C.S.
- LEASES L
- LOCATED LAND Loc.
- LICENSE OF OCCUPATION L.O.
- MINING RIGHTS ONLY M.R.O.
- SURFACE RIGHTS ONLY S.R.O.
- ROADS ---
- IMPROVED ROADS =
- KING'S HIGHWAYS =
- RAILWAYS =
- POWER LINES =
- MARSH OR MUSKEG M
- MINES X
- CANCELLED C.

NOTES

400' SURFACE RIGHTS RESERVATION AROUND
ALL LAKES AND RIVERS.

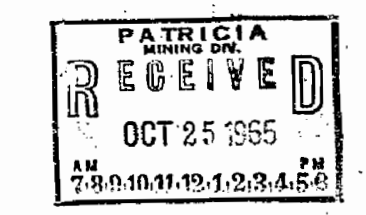


Junior Lake Area (M.1401)

Sollas Lake Area (M.1411)

Willet Lake Area (M.1407)

1965



PLAN NO. M.1406

DEPARTMENT OF MINES
— ONTARIO —

Stone Lake Area (M.1405)

AREA OF
SUMMIT LAKE

DISTRICT OF
THUNDER BAY

PATRICIA
MINING DIVISION

SCALE: 1-INCH = 40 CHAINS

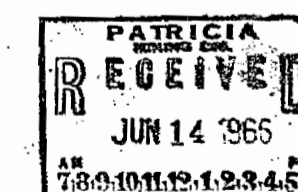
LEGEND

- PATENTED LAND Ⓟ
- CROWN LAND SALE CS
- LEASES Ⓛ
- LOCATED LAND Loc
- LICENSE OF OCCUPATION LO
- MINING RIGHTS ONLY MRO
- SURFACE RIGHTS ONLY SRO
- ROADS —
- IMPROVED ROADS —
- KING'S HIGHWAYS —
- RAILWAYS —
- POWER LINES —
- MAPSH OF MUSKEG —
- MINES X
- CANCELLED C

NOTES

400' SURFACE RIGHTS RESERVATION AROUND
ALL LAKES AND RIVERS

1966



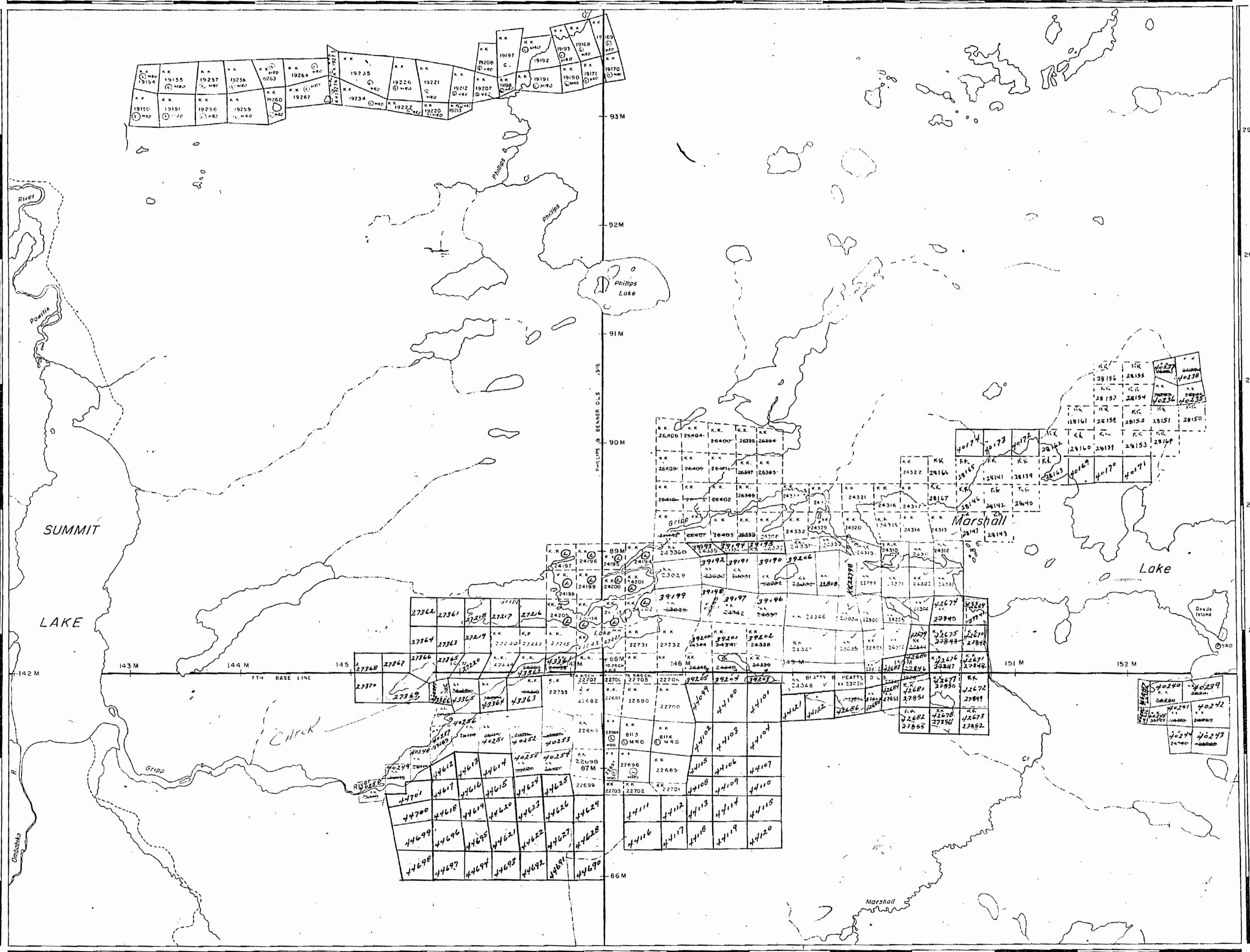
PLAN NO. M.1406

DEPARTMENT OF MINES
— ONTARIO —

Junior Lake Area (M.1401)

Sollas Lake Area (M.1411)

Willet Lake Area (M.1407)



AREA OF
SUMMIT LAKE

DISTRICT OF
THUNDER BAY

PATRICIA
MINING DIVISION

SCALE: 1-INCH = 40 CHAINS

LEGEND

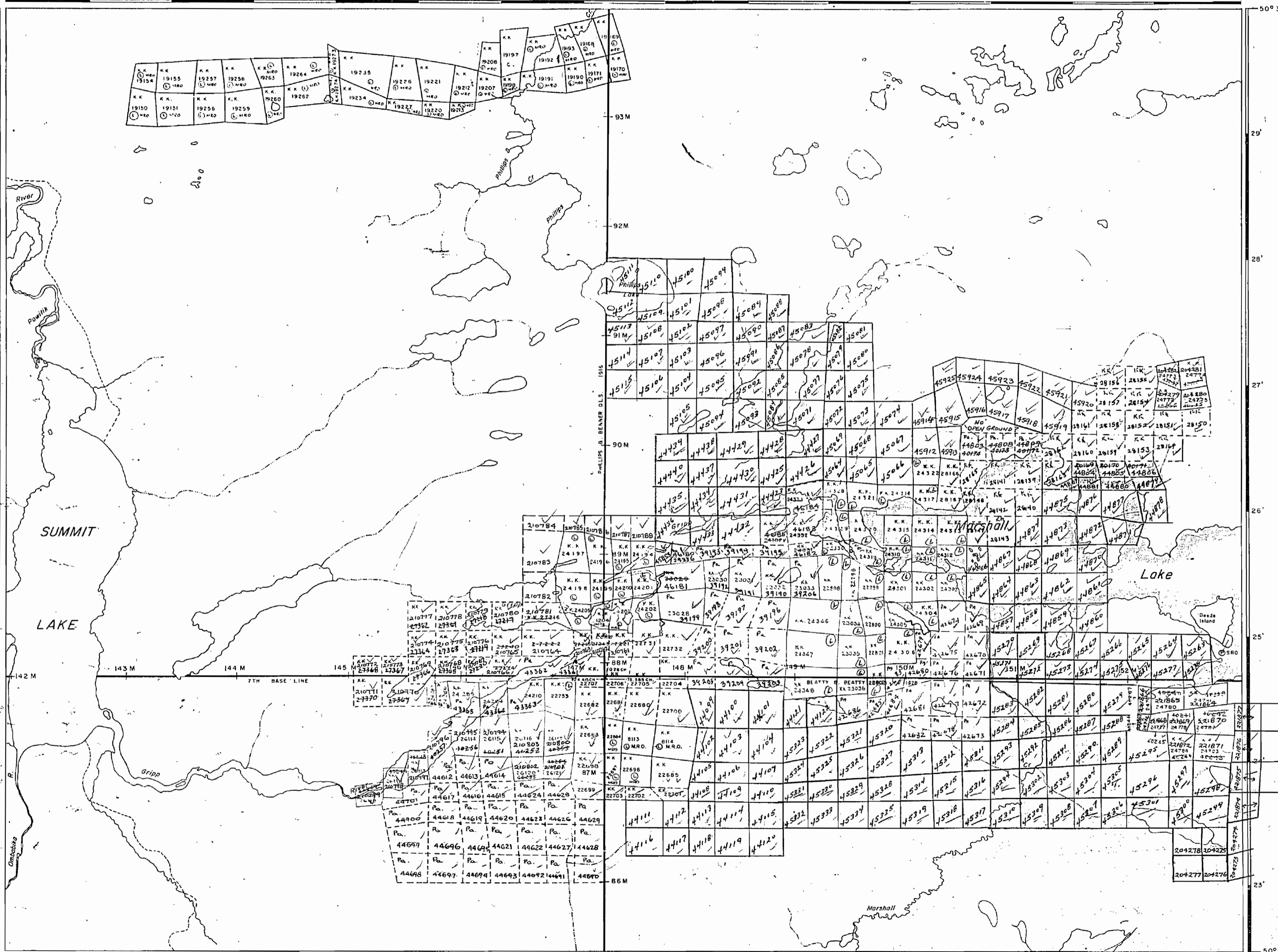
- PATENTED LAND ⊙
- CROWN LAND SALE CS
- LEASES ⓪
- LOCATED LAND Loc
- LICENSE OF OCCUPATION L.O.
- MINING RIGHTS ONLY M.R.O.
- SURFACE RIGHTS ONLY S.R.O.
- ROADS —
- IMPROVED ROADS —
- KING'S HIGHWAYS —
- RAILWAYS —
- POWER LINES —
- MARSH OR MUSKEG —
- MINES X
- CANCELLED C.

NOTES

400' SURFACE RIGHTS RESERVATION AROUND
ALL LAKES AND RIVERS

2044 Junior Lake Area (M.1401)

Solias Lake Area (M.1411)



1968

RECEIVED
AUG 27 1968
P.A.
5

PLAN NO. M. 1406

DEPARTMENT OF MINES
— ONTARIO —

Stone Lake Area (M.1405)

AREA OF
SUMMIT LAKE

DISTRICT OF
THUNDER BAY

THUNDER BAY
MINING DIVISION

SCALE: 1-INCH = 40 CHAINS

LEGEND

- PATENTED LAND ⊙
- CROWN LAND SALE C.S.
- LEASES ⊖
- LOCATED LAND Loc
- LICENSE OF OCCUPATION L.O.
- MINING RIGHTS ONLY M.R.O.
- SURFACE RIGHTS ONLY S.R.O.
- ROADS —
- IMPROVED ROADS —
- KING'S HIGHWAYS —
- RAILWAYS —
- POWER LINES —
- MARSH OR MUSKEG —
- MINES —
- CANCELLED —

NOTES

400' SURFACE RIGHTS RESERVATION AROUND
ALL LAKES AND RIVERS.

1969

PLAN NO. M.1406

DEPARTMENT OF MINES
— ONTARIO —



Junior Lake Area (M.1401)

Solias Lake Area (M.1411)

Willet Lake Area (M.1407)

SUMMIT LAKE

DISTRICT OF THUNDER BAY

THUNDER BAY MINING DIVISION

SCALE: 1-INCH = 40 CHAINS

LEGEND

- PATENTED LAND ⊙
- CROWN LAND SALE ⊙
- LEASES ⊙
- LOCATED LAND ⊙
- LICENSE OF OCCUPATION L.O.
- MINING RIGHTS ONLY M.R.O.
- SURFACE RIGHTS ONLY S.R.O.
- ROADS —
- IMPROVED ROADS —
- KING'S HIGHWAYS —
- RAILWAYS —
- POWER LINES —
- MARSH OR MUSKEG —
- MINES X
- CANCELLED C

NOTES

400' SURFACE RIGHTS RESERVATION AROUND ALL LAKES AND RIVERS

Junior Lake Area (M.1401)

Sollas Lake Area (M.1411)



1971

AREA OF
SUMMIT LAKE

DISTRICT OF
THUNDER BAY

THUNDER BAY
MINING DIVISION

SCALE: 1-INCH = 40 CHAINS

LEGEND

- PATENTED LAND Ⓟ
- CROWN LAND SALE C.S.
- LEASES Ⓛ
- LOCATED LAND L.O.
- LICENSE OF OCCUPATION L.O.
- MINING RIGHTS ONLY M.R.O.
- SURFACE RIGHTS ONLY S.R.O.
- ROADS —
- IMPROVED ROADS —
- KING'S HIGHWAYS —
- RAILWAYS —
- POWER LINES —
- MARSH OR MUSKEG —
- MINES X
- CANCELLED C.

NOTES

400 SURFACE RIGHTS RESERVATION AROUND
ALL LAKES AND RIVERS

1972

NATIONAL TOPOGRAPHIC SERIES 42 L

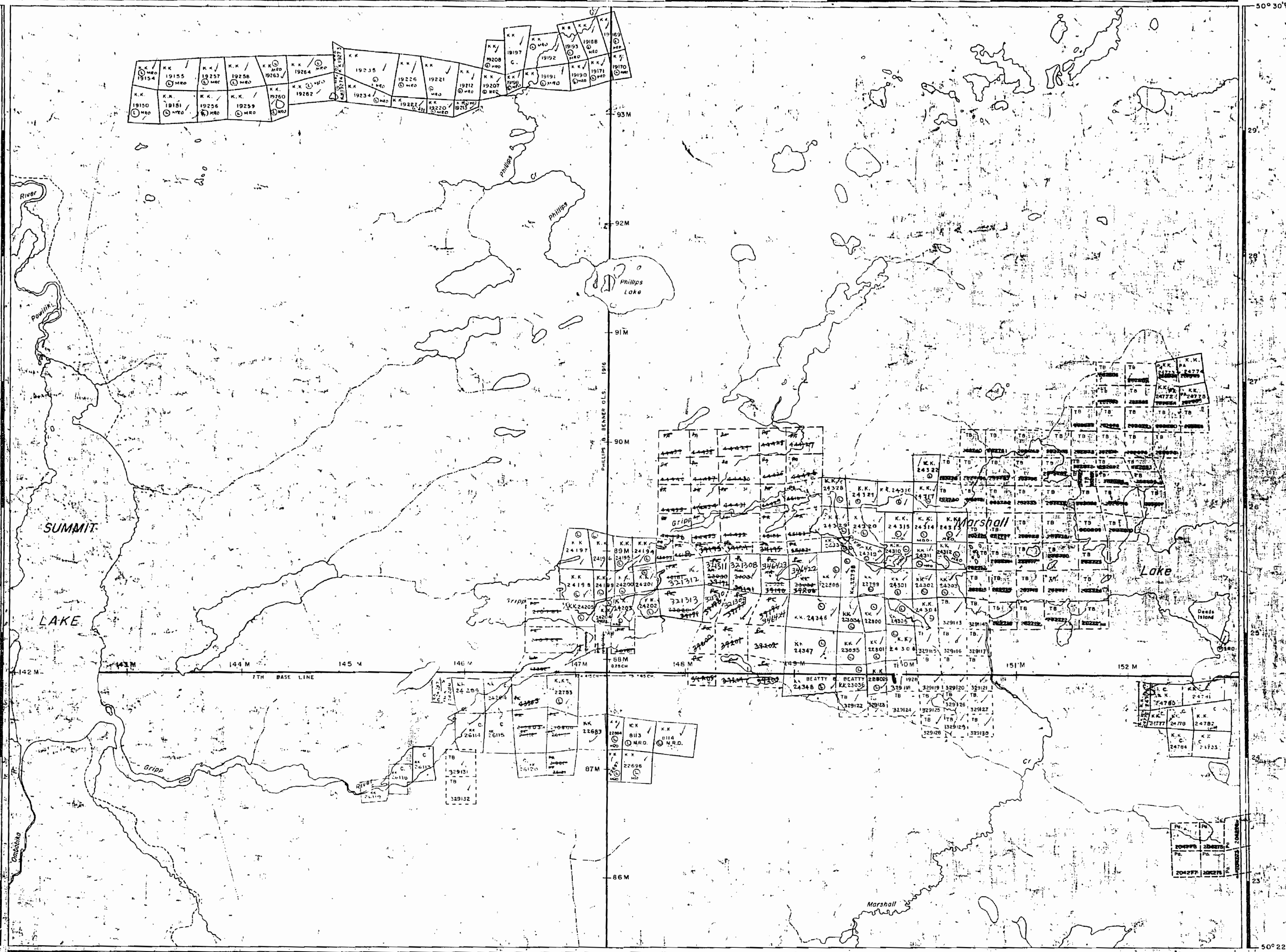
PLAN NO. M.1406

ONTARIO
DEPARTMENT OF MINES
AND NORTHERN AFFAIRS

Junior Lake Area (M.1401)

Sollas Lake Area (M.1411)

Willet Lake Area (M.1407)



Stone Lake Area (M.1405)

AREA OF
SUMMIT LAKE

DISTRICT OF
THUNDER BAY

THUNDER BAY
MINING DIVISION

SCALE: 1-INCH = 40 CHAINS

LEGEND

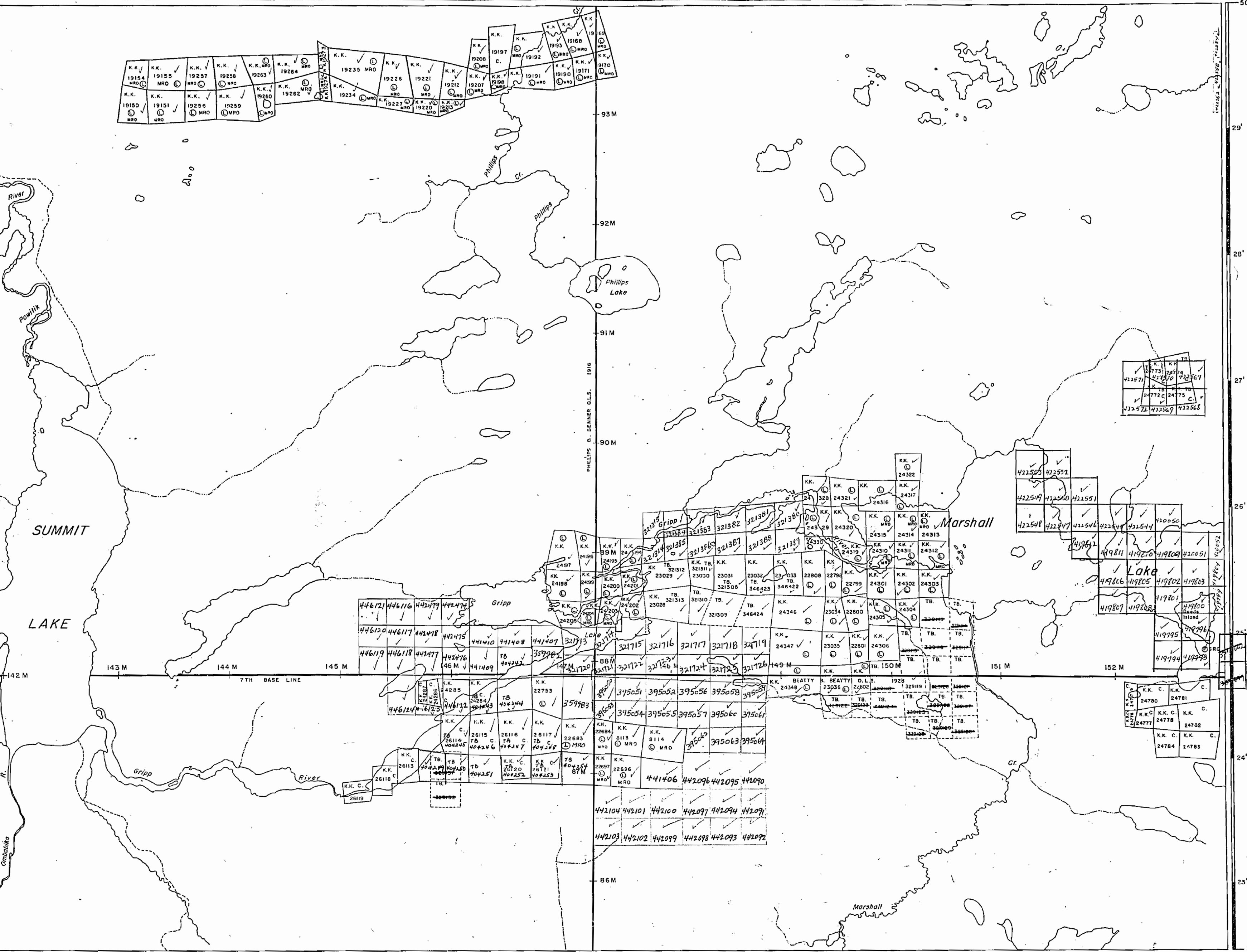
- PATENTED LAND Ⓟ
- CROWN LAND SALE C.S.
- LEASES Ⓛ
- LOCATED LAND Loc.
- LICENSE OF OCCUPATION L.O.
- MINING RIGHTS ONLY M.R.O.
- SURFACE RIGHTS ONLY S.R.O.
- ROADS —
- IMPROVED ROADS —
- KING'S HIGHWAYS —
- RAILWAYS —
- POWER LINES —
- MARSH OR MUSKEG —
- MINES —
- CANCELLED C.

NOTES

400' Surface Rights Reservation Around the Shores of All
Lakes and Rivers

Junior Lake Area (M.1401)

Solias Lake Area (M.1411)



Willet Lake Area (M.1407)

1973

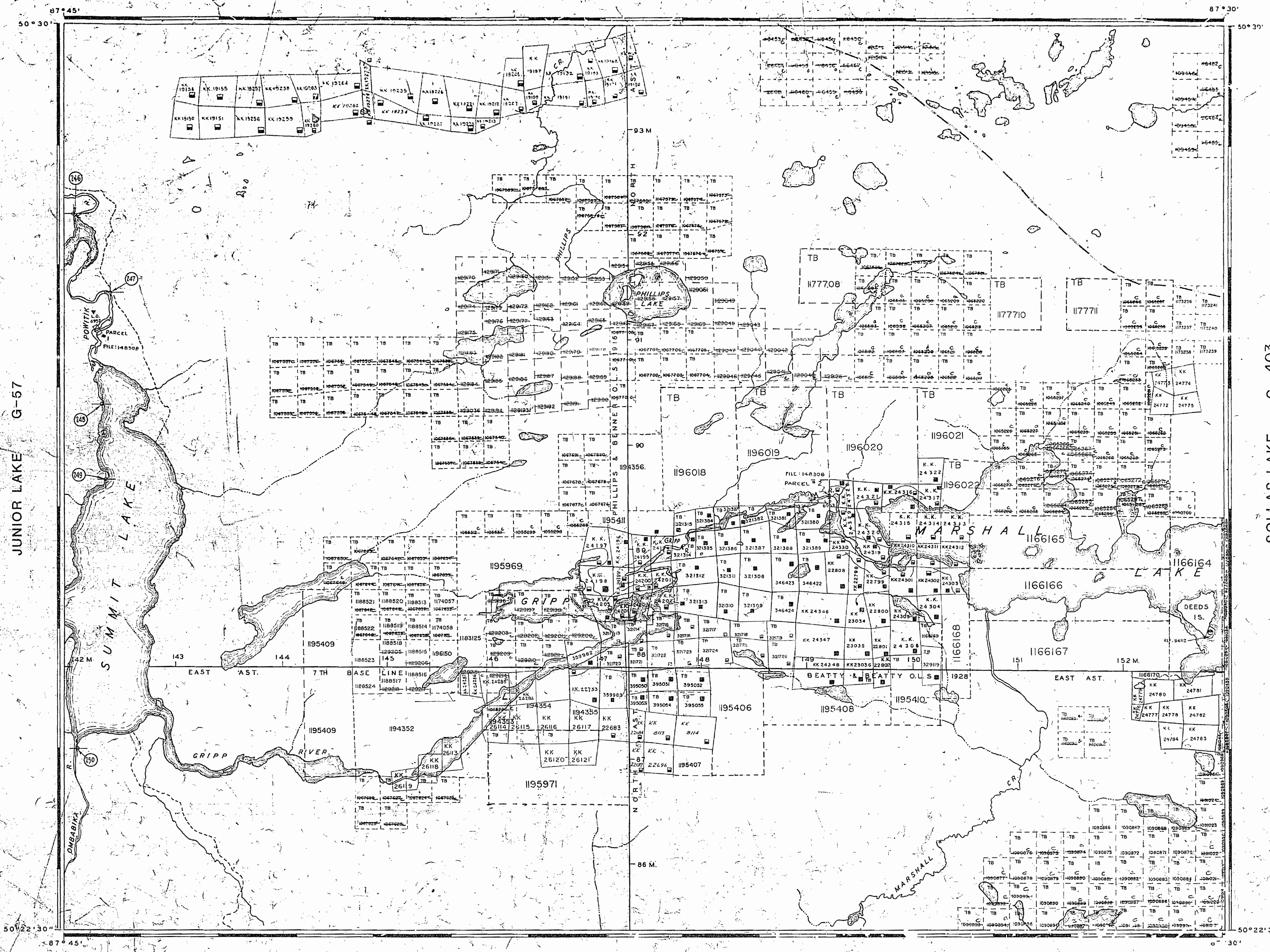
NATIONAL TOPOGRAPHIC SERIES 42 L 5

PLAN NO. M.1406

MINISTRY OF
NATURAL RESOURCES
ONTARIO

REFERENCES
CONTROL SURVEYS
 7th Base Line Surveyed by Beatty and Beatty, O.L.S., 1928. Field Note Book No. 2298.
 Meridian Line Surveyed by Phillips and Benner, O.L.S., 1916. Field Note Book No. 2474.
 Control Traverse by R.S. Kirkup, O.L.S., 1941. Plan No. L10-26.

STONE LAKE G-135



JUNIOR LAKE G-57

SOLLAS LAKE G-403

WILLET LAKE G-156

REFERENCES
TOPOGRAPHY.
 Lakes, Rivers, etc., From Forest Resources Inventory Sheet No. 504873

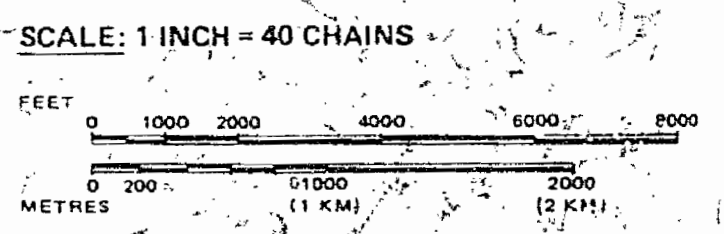
DISPOSITION OF CROWN LANDS

TYPE OF DOCUMENT	SYMBOL
MINING RIGHTS ONLY	○
SURFACE RIGHTS ONLY	●
Mining Rights Only	□
LEASE SURFACE & MINING RIGHTS	■
SURFACE RIGHTS ONLY	▣
Mining Rights Only	▤
LICENCE OF OCCUPATION	○
ORDER-IN-COUNCIL	○
RESERVATION	○
CANCELLED	○
SAND & GRAVEL	○

LAND USE PERMITS FOR COMMERCIAL TOURISM/OUTPOST CAMPS
 NOTE: MINING RIGHTS IN PARCELS PATENTED PRIOR TO MAY 6, 1913, VESTED IN ORIGINAL PATENTEE BY THE PUBLIC LANDS ACT, R.S.O. 1918, CHAP. 980, SEC. 63, SUBSEC. 1.

LEGEND

- Paved Highway
- Gravel Highway
- Other Roads
- Trail or Path
- Highway Route Number
- Electric Power Line
- Telephone Line
- Railroad & Right of Way
- Bridge, Buildings
- Non-Perennial Stream
- Rapids, Portage
- Muskeg or Marsh
- Reference Monument



AREA
SUMMIT LAKE
 M.N.R. ADMINISTRATIVE DISTRICT
NIPIGON/GERALDTON
 MINING DIVISION
THUNDER BAY
 LAND TITLES / REGISTRY DIVISION
THUNDER BAY

Ministry of Natural Resources
 Land Management Branch
 December 10, 1981

THE INFORMATION THAT APPEARS ON THIS MAP HAS BEEN COMPILED FROM VARIOUS SOURCES, AND ACCURACY IS NOT GUARANTEED. THOSE WISHING TO STAKE MINING CLAIMS SHOULD CONSULT WITH THE MINING RECORDER, MINISTRY OF NORTHERN DEVELOPMENT AND MINES, FOR ADDITIONAL INFORMATION ON THE STATUS OF THE LANDS SHOWN HEREON.

92 001 26 PM 2 12

SUMMIT LAKE

DISTRICT OF THUNDER BAY

KOWKASH MINING DIVISION

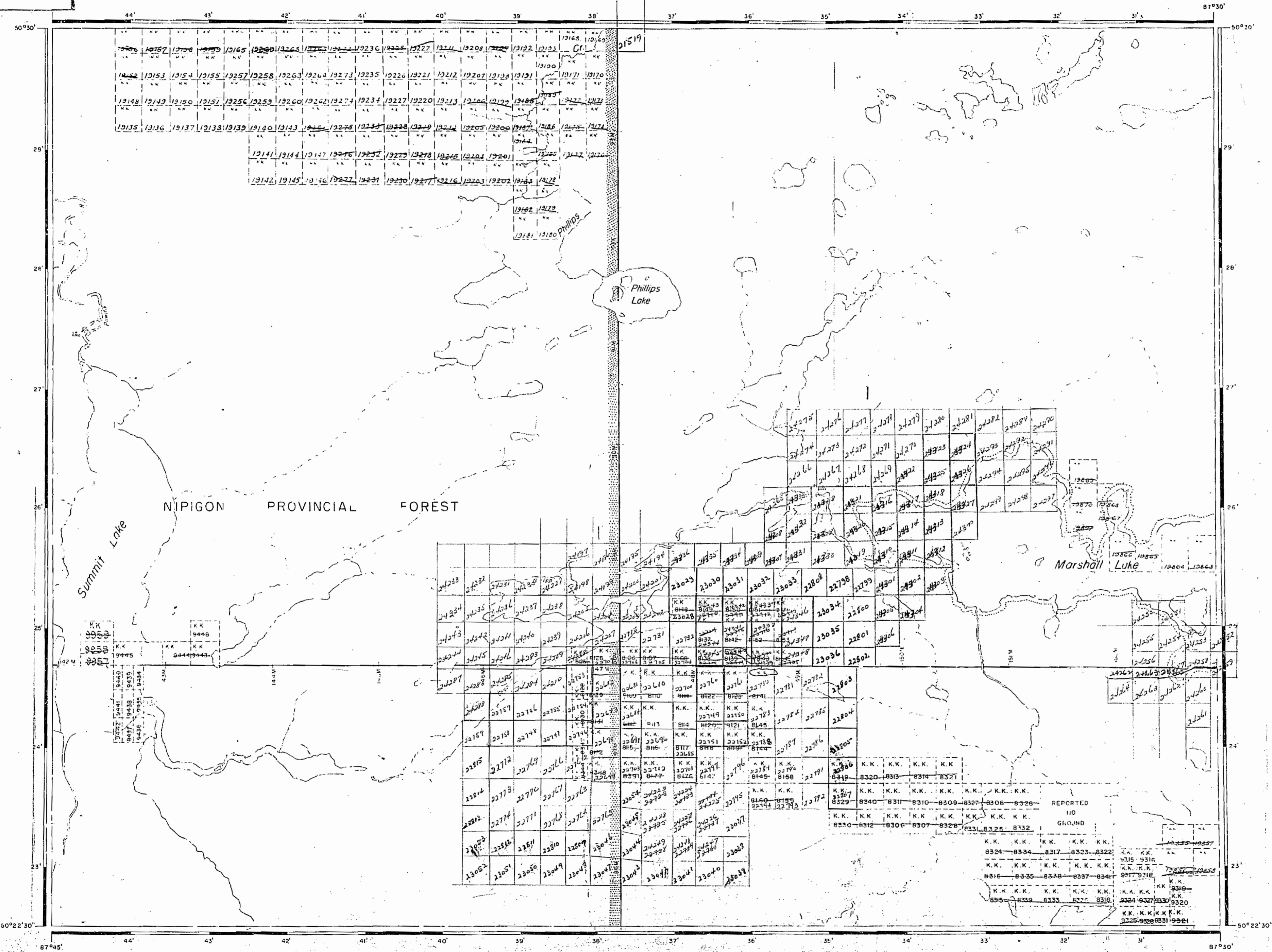
SCALE: 1-INCH = 40 CHAINS

LEGEND

- PATENTED LAND Ⓟ
- CROWN LAND SALE C.S.
- LEASES Ⓛ
- LOCATED LAND Loc.
- LICENSE OF OCCUPATION L.O.
- MINING RIGHTS ONLY M.R.O.
- SURFACE RIGHTS ONLY S.R.O.
- ROADS — — — — —
- IMPROVED ROADS — — — — —
- KING'S HIGHWAYS — — — — —
- RAILWAYS — — — — —
- POWER LINES — — — — —
- MARSH OR MUSKEG — — — — —
- MINES Ⓜ

NOTES

400' Reservations to Dept. of Lands and Forests shown thus: — — — — —



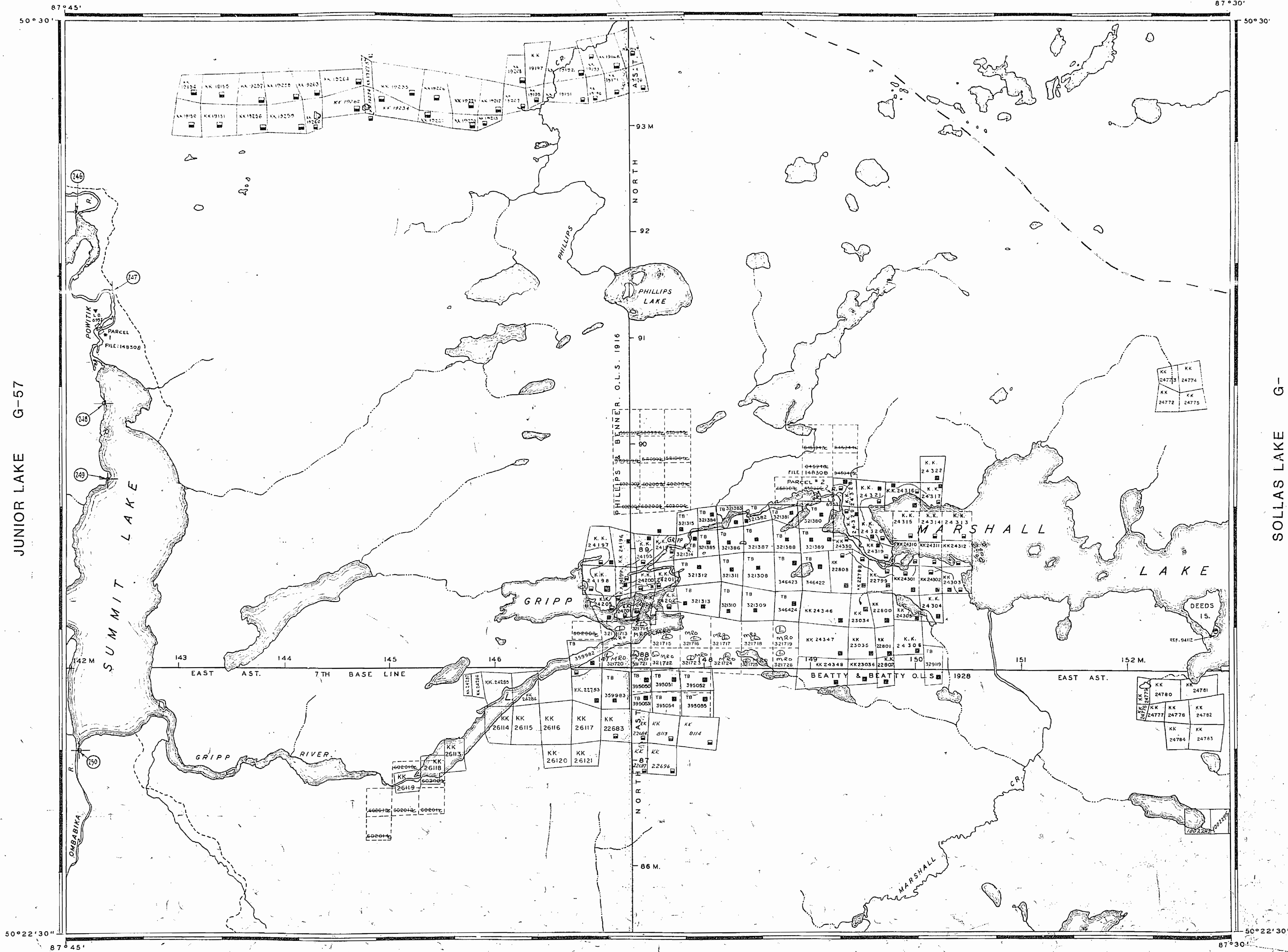
PLAN NO. M-1406

DEPARTMENT OF MINES
- ONTARIO -

Donald B. Clark

REFERENCES
CONTROL SURVEYS
 Base Line Surveyed by Beatty and Beatty, O.L.S., 1928. Field Note Book No. 2498
 Meridian Line Surveyed by Phillips and Renner, O.L.S., 1916. Field Note Book No. 2474
 Control Traversa by R.S. Kirkup, O.L.S., 1911. Field No. L10-26

STONE LAKE G-135



JUNIOR LAKE G-57

SOLLAS LAKE G-

WILLET LAKE G-156

REFERENCES
TOPOGRAPHY.
 Lakes, Rivers, etc., From Forest Resources Inventory Sheet No 504 573

DISPOSITION OF CROWN LANDS

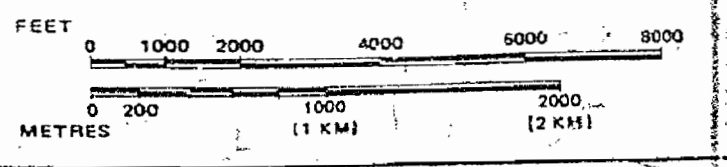
TYPE OF DOCUMENT	SYMBOL
PATENT, SURFACE & MINING RIGHTS	●
" SURFACE RIGHTS ONLY	○
" MINING RIGHTS ONLY	○
LEASE SURFACE & MINING RIGHTS	■
" SURFACE RIGHTS ONLY	■
" MINING RIGHTS ONLY	■
LICENCE OF OCCUPATION	▼
ORDER-IN-COUNCIL	OC
RESERVATION	○
CANCELLED	○
SAND & GRAVEL	○

NOTE: MINING RIGHTS IN PARCELS PATENTED PRIOR TO MAY 6, 1913, VESTED IN ORIGINAL PATENTEES BY THE PUBLIC LANDS ACT, R.S.O. 1970, CHAP. 380, SEC. 63, SUBSEC. 1

LEGEND

Paved Highway	—
Gravel Highway	—
Other Roads	—
Trail or Path	—
Highway Route Number	—
Electric Power Line	—
Telephone Line	TTTT
Railroad & Right of Way	—
Bridge, Buildings	—
Non-Perennial Stream	—
Rapids, Portage	—
Muskeg or Marsh	—
Reference Monument	—

SCALE: 1 INCH = 40 CHAINS



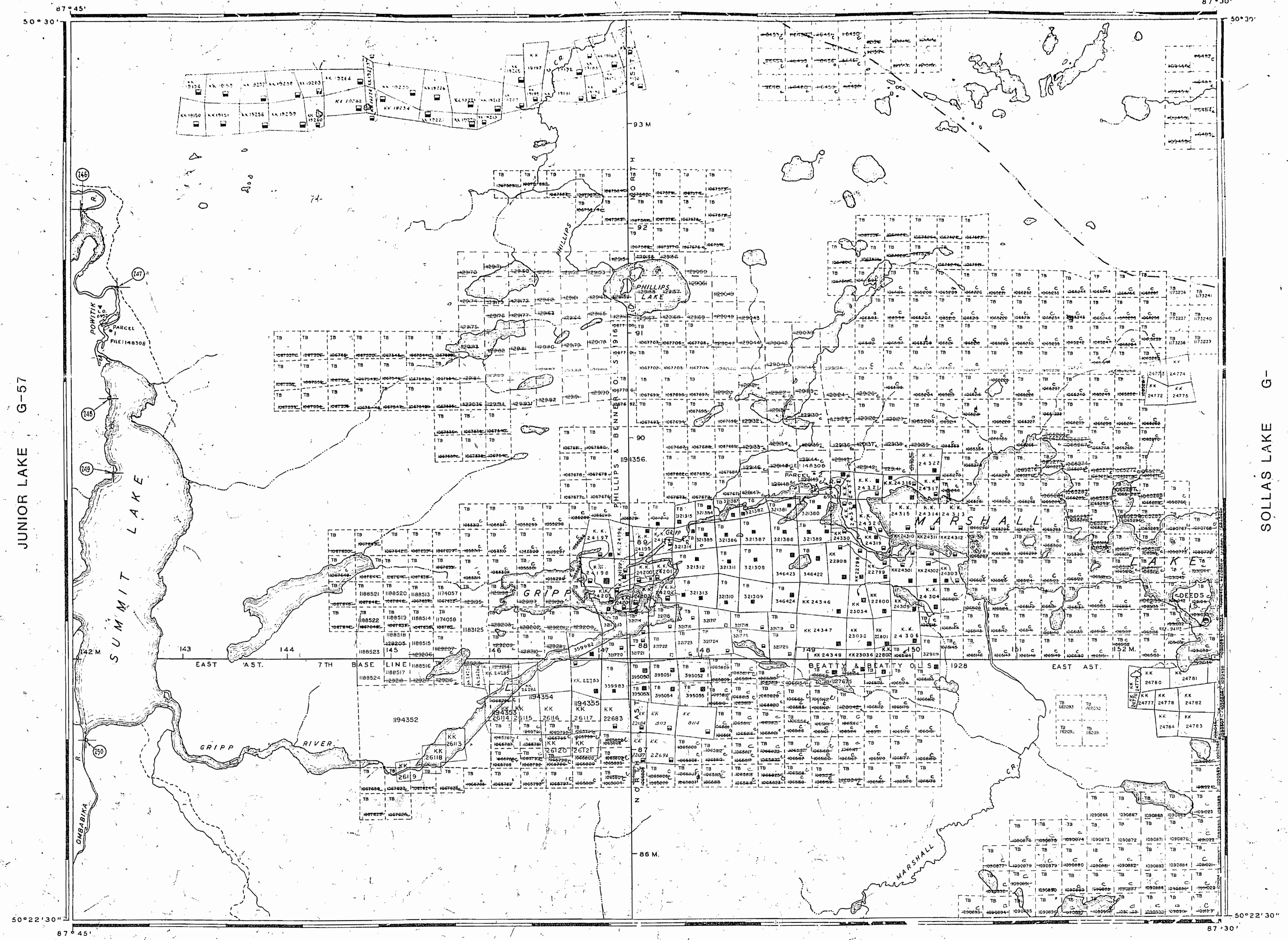
AREA
SUMMIT LAKE
 M.N.R. ADMINISTRATIVE DISTRICT
NIPIGON/GERALDTON
 MINING DIVISION
THUNDER BAY
 LAND TITLES / REGISTRY DIVISION
THUNDER BAY

Ministry of Natural Resources
 Land Management Branch
 Ontario
 Date: *December 10, 1985*

Date: APRIL, 1981
 Number: **G-136**

REFERENCES
CONTROL SURVEYS
 7th Base Line Surveyed by Beatty and Beatty, O.L.S., 1928. Field Note Book No. 2298.
 Meridian Line Surveyed by Phillips and Benner, O.L.S., 1916. Field Note Book No. 2474.
 Control Traverse by R.S. Kirkup, O.L.S., 1941. Plan No. L10-26.

STONE LAKE G-135



THE INFORMATION THAT APPEARS ON THIS MAP HAS BEEN COMPILED FROM VARIOUS SOURCES, AND ACCURACY IS NOT GUARANTEED. THOSE WISHING TO STAKE MINING CLAIMS SHOULD CONSULT WITH THE MINING RECORDER, MINISTRY OF NORTHERN DEVELOPMENT AND MINES, FOR ADDITIONAL INFORMATION ON THE STATUS OF THE LANDS SHOWN HEREON.

REFERENCES
TOPOGRAPHY.
 Lakes, Rivers, etc., from Forest Resources Inventory Sheet No. 504573

DISPOSITION OF CROWN LANDS

TYPE OF DOCUMENT	SYMBOL
PATENT, SURFACE & MINING RIGHTS	⊙
SURFACE RIGHTS ONLY	○
MINING RIGHTS ONLY	○
LEASE, SURFACE & MINING RIGHTS	⊙
SURFACE RIGHTS ONLY	○
MINING RIGHTS ONLY	○
LICENCE OF OCCUPATION	○
ORDER IN COUNCIL	OC
RESERVATION	○
CANCELLED	○
SAND & GRAVEL	○

AND USE PERMITS FOR COMMERCIAL TOURISM/OUTPOST CAMPS
 NOTE: MINING RIGHTS IN PARCELS PATENTED PRIOR TO MAY 1, 1913, VESTED IN ORIGINAL PATENTEES BY THE PUBLIC LANDS ACT, R.S.O. 1970, CHAP. 380, SEC. 63, SUBSEC. 1

LEGEND

Paved Highway	—
Gravel Highway	—
Other Roads	—
Trail or Path	—
Highway Route Number	—
Electric Power Line	—
Telephone Line	—
Railroad & Right of Way	—
Bridge, Buildings	—
Non-Perennial Stream	—
Rapids, Portage	—
Muskeg or Morsh	—
Reference Monument	—

SCALE: 1 INCH = 40 CHAINS

FEET 0 1000 2000 4000 6000 8000
 METRES 0 200 1000 2000 4000

SUMMIT LAKE
 M.N.R. ADMINISTRATIVE DISTRICT
 NIPIGON/GERALDTON
 MINING DIVISION
 THUNDER BAY
 LAND TITLES/REGISTRY DIVISION
 THUNDER BAY

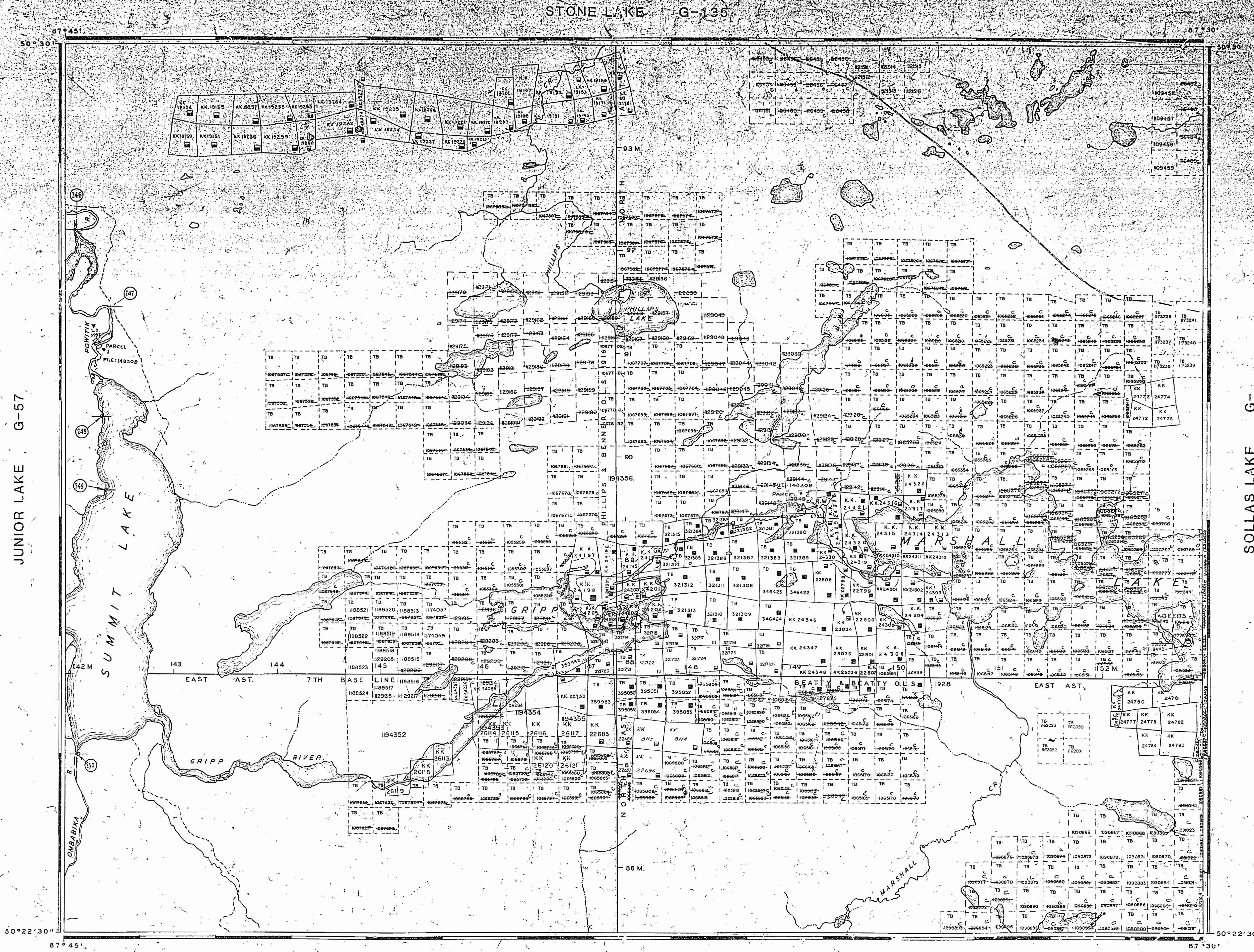
Ministry of Natural Resources
 Land Management Branch
 Ontario
 December 1991

WILLET LAKE G-156

REFERENCES

CONTROL SURVEYS

7th Base Line Surveyed by Beatty and Beatty, O.L.S., 1928. Field Note Book No. 2298.
 Meridian Line Surveyed by Phillips and Benner, O.L.S., 1916. Field Note Book No. 2474.
 Control Traverse by R.S. Kirkup, O.L.S., 1941. Plan No. L10-26.



JUNIOR LAKE G-57

SOLLAS LAKE G-

STONE LAKE G-135

WILLET LAKE G-156

THE INFORMATION THAT APPEARS ON THIS MAP HAS BEEN COMPILED FROM VARIOUS SOURCES, AND ACCURACY IS NOT GUARANTEED. THOSE WISHING TO STAKE MINING CLAIMS SHOULD CONSULT WITH THE MINING RECORDER, MINISTRY OF NORTHERN DEVELOPMENT AND MINES, FOR ADDITIONAL INFORMATION ON THE STATUS OF THE LANDS SHOWN HEREON.

REF TOPOGR
 Lakes, Rivers, etc.
 Inventory Sheet No.

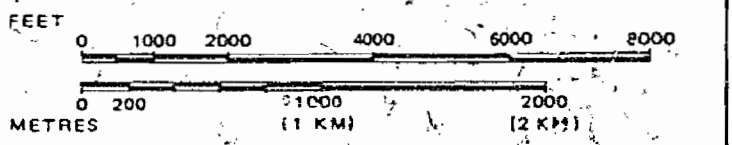
DISPOSITION OF CROWN LANDS

TYPE OF DOCUMENT	SYMBOL
PATENT, SURFACE & MINING RIGHTS	●
" SURFACE RIGHTS ONLY	○
" MINING RIGHTS ONLY	◐
LEASE SURFACE & MINING RIGHTS	◑
" SURFACE RIGHTS ONLY	◒
" MINING RIGHTS ONLY	◓
LICENCE OF OCCUPATION	◔
ORDER-IN-COUNCIL	OC
RESERVATION	⊙
CANCELLED	⊘
SAND & GRAVEL	⊚
LAND USE PERMITS FOR COMMERCIAL TOURISM OUTPOST CAMPS	▽
NOTE: MINING RIGHTS IN PARCELS PATENTED PRIOR TO MAY 6, 1913, VESTED IN ORIGINAL PATENTEES BY THE PUBLIC LANDS ACT, R.S.O. 1970, CHAP. 380, SEC. 67, SUBSEC. 1.	

LEGEND

Paved Highway	—
Gravel Highway	- - -
Other Roads	⋯
Trail or Path	⋯⋯
Highway Route Number	— 100 —
Electric Power Line	—
Telephone Line	TTTTT
Railroad & Right of Way	—
Bridge, Buildings	—
Non-Perennial Stream	—
Rapids, Portage	—
Muskeg or Marsh	—
Reference Monument	—

SCALE: 1 INCH = 40 CHAINS



AREA:
SUMMIT LAKE
 M.N.R. ADMINISTRATIVE DISTRICT
NIPIGON/GERALDTON
 MINING DIVISION
THUNDER BAY
 LAND TITLES / REGISTRY DIVISION
THUNDER BAY

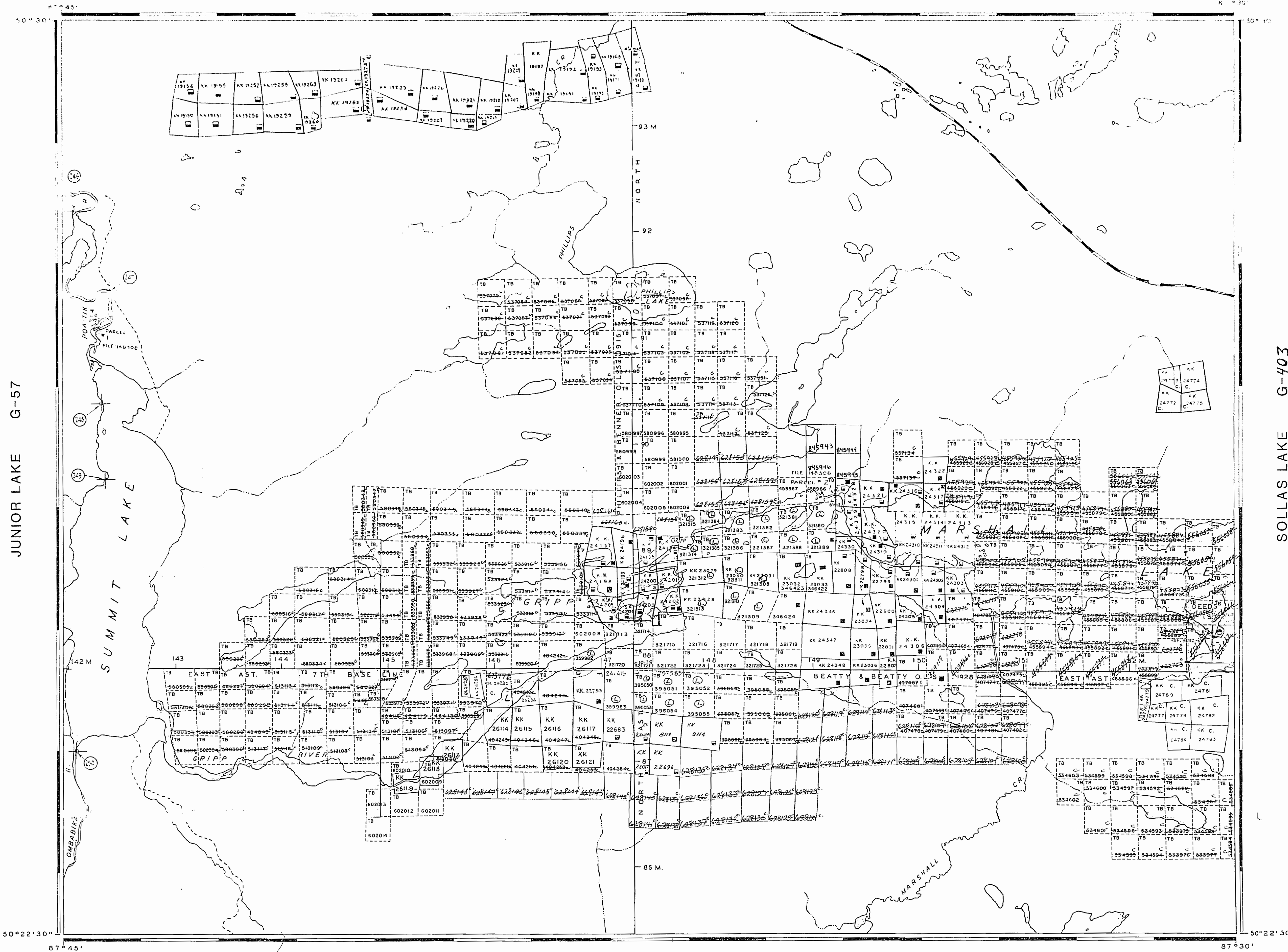
Ministry of Natural Resources
 Land Management Branch
 Ontario
 December 10, 1985

REFERENCES

CONTROL SURVEYS

7th Base Line Surveyed by Beatty and Beatty, O.L.S., 1928. Field Note Book No. 229E.
 Meridian Line Surveyed by Phillips and Benner, O.L.S., 1916. Field Note Book No. 2474.
 Control Traverse by R.S. Kirkup, O.L.S. 1941. Plan No. 110.

STONE LAKE G-135



JUNIOR LAKE G-57

SOLLAS LAKE G-403

WILLET LAKE G-156

REFERENCES

TOPOGRAPHY

Lakes, Rivers, etc. From Forest Resources Inventory, Series No. 504573

DISPOSITION OF CROWN LANDS

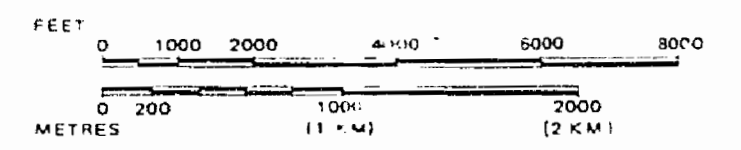
TYPE OF DOCUMENT	SYMBOL
PATENT, SURFACE & MINING RIGHTS	●
SURFACE RIGHTS ONLY	○
MINING RIGHTS ONLY	◐
LEASE SURFACE & MINING RIGHTS	◑
SURFACE RIGHTS ONLY	◒
MINING RIGHTS ONLY	◓
LICENCE OF OCCUPATION	◔
ORDER IN COUNCIL	○C
RESERVATION	○R
CANCELLED	○X
SAND & GRAVEL	○S

NOTE: MINING RIGHTS IN PARCELS PATENTED PRIOR TO MAY 16 1913, VESTED IN ORIGINAL PATENTEES BY THE PUBLIC LANDS ACT, R.S.O. 1970, CHAP. 380, SEC. 63, SUBSEC. 1

LEGEND

Paved Highway	—
Gravel Highway	- - -
Other Roads	⋯
Trail or Path	⋯⋯
Highway Route Number	— 100 —
Electric Power Line	—●—
Telephone Line	- - -●- - -
Railroad & Right of Way	—+—
Bridge, Buildings	—
Non-Perennial Stream	⋯
Rapids, Portage	⋯
Muskeg or Marsh	⋯
Reference Monument	⊙

SCALE: 1 INCH = 40 CHAINS



AREA
SUMMIT LAKE
 M.N.R. ADMINISTRATIVE DISTRICT
NIPIGON/GERALDTON
 MINING DIVISION
THUNDER BAY
 LAND TITLES / REGISTRY DIVISION
THUNDER BAY

Ministry of Natural Resources
 Land Management Branch
 Ontario

Date: APRIL, 1981
 Number: **G-136**



TOPOGRAPHY

Lakes, Rivers, etc. From Forest Resources Inventory Sheet 19 504873

DISPOSITION OF CROWN LANDS

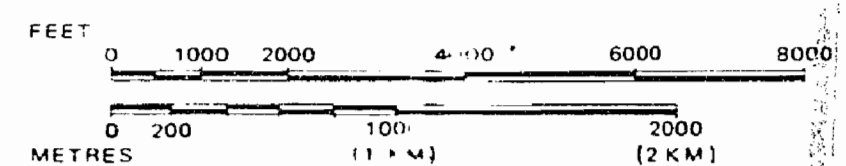
TYPE OF DOCUMENT	SYMBOL
PATENT, SURFACE & MINING RIGHTS	☉
SURFACE RIGHTS ONLY	○
MINING RIGHTS ONLY	◐
LEASE SURFACE & MINING RIGHTS	◑
SURFACE RIGHTS ONLY	◒
MINING RIGHTS ONLY	◓
LICENCE OF OCCUPATION	◔
ORDER-IN-COUNCIL	OC
RESERVATION	⊙
CANCELLED	⊘
SAND & GRAVEL	⊚

NOTE: MINING RIGHTS IN PARCELS PATENTED PRIOR TO MAY 6, 1913, VESTED IN ORIGINAL PATENTEES BY THE PUBLIC LANDS ACT R.S.O. 1970, CHAP. 380, SEC. 63.51 B5C.1

LEGEND

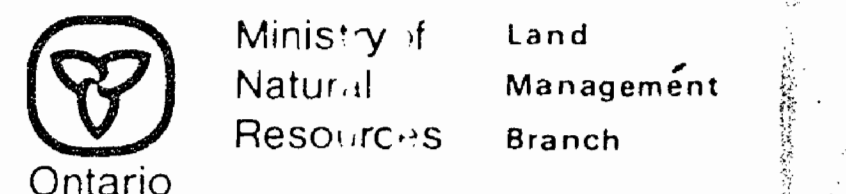
Paved Highway	—
Gravel Highway	- - -
Other Roads	⋯
Trail or Path	⋯⋯
Highway Route Number	Ⓜ
Electric Power Line	—●—
Telephone Line	⋯⋯
Railroad & Right of Way	⋯⋯
Bridge, Buildings	—
Non-Perennial Stream	⋯
Rapids, Portage	⋯
Muskeg or Marsh	⋯
Reference Monument	⊙

SCALE: 1 INCH = 40 CHAINS

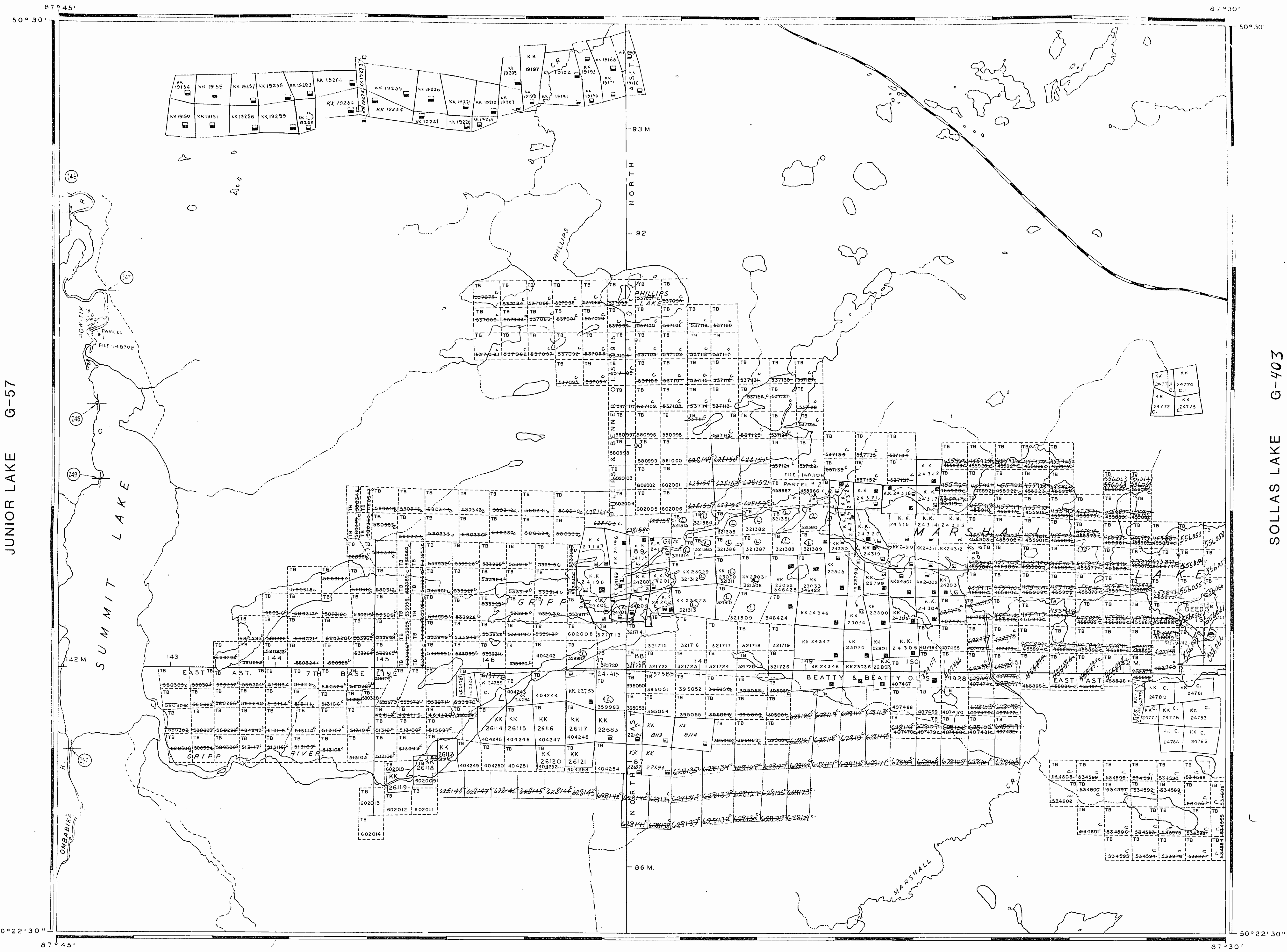


AREA SUMMIT LAKE

M.N.R. ADMINISTRATIVE DISTRICT NIPIGON/ GERALDTON MINING DIVISION THUNDER BAY LAND TITLES / REGISTRY DIVISION THUNDER BAY



Date: APRIL, 1966 Number: G-136



SOLLAS LAKE G-403

JUNIOR LAKE G-57


KEYS
 City and
 Book No.
 Phillips and
 Book No.
 rkup, O.L.S.

STONE LAKE G-135

REFERENCES

TOPOGRAPHY

Lakes, Rivers, etc. From Forest Resources Inventory Sheet N° 504873



DISPOSITION OF CROWN LANDS

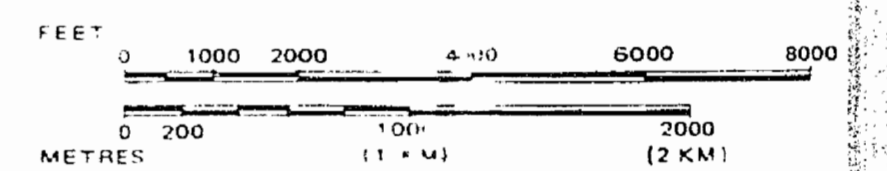
TYPE OF DOCUMENT	SYMBOL
PATENT, SURFACE & MINING RIGHTS	●
SURFACE RIGHTS ONLY	○
MINING RIGHTS ONLY	○
LEASE, SURFACE & MINING RIGHTS	■
SURFACE RIGHTS ONLY	■
MINING RIGHTS ONLY	■
LICENCE OF OCCUPATION	○
ORDER IN COUNCIL	○
RESERVATION	○
CANCELLED	○
SAND & GRAVEL	○

NOTE: MINING RIGHTS IN PARCELS PATENTED PRIOR TO MAY 6 1913, VESTED IN ORIGINAL PATENTEE BY THE PUBLIC LANDS ACT, R.S.O. 1930, CHAP. 380, SEC. 63, SUBSEC. 1.

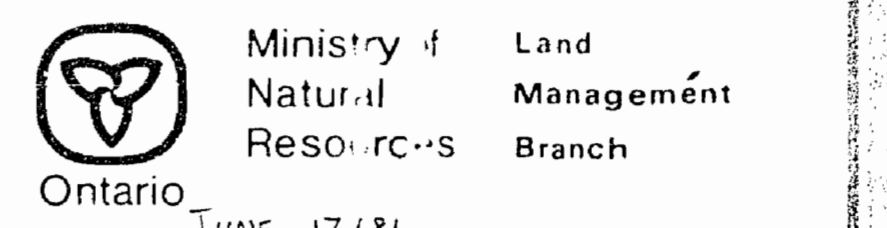
LEGEND

Paved Highway	—
Gravel Highway	—
Other Roads	—
Trail or Path	—
Highway Route Number	—
Electric Power Line	—
Telephone Line	—
Railroad & Right of Way	—
Bridge, Buildings	—
Non-Perennial Stream	—
Rapids, Portage	—
Muskeg or Marsh	—
Reference Monument	—

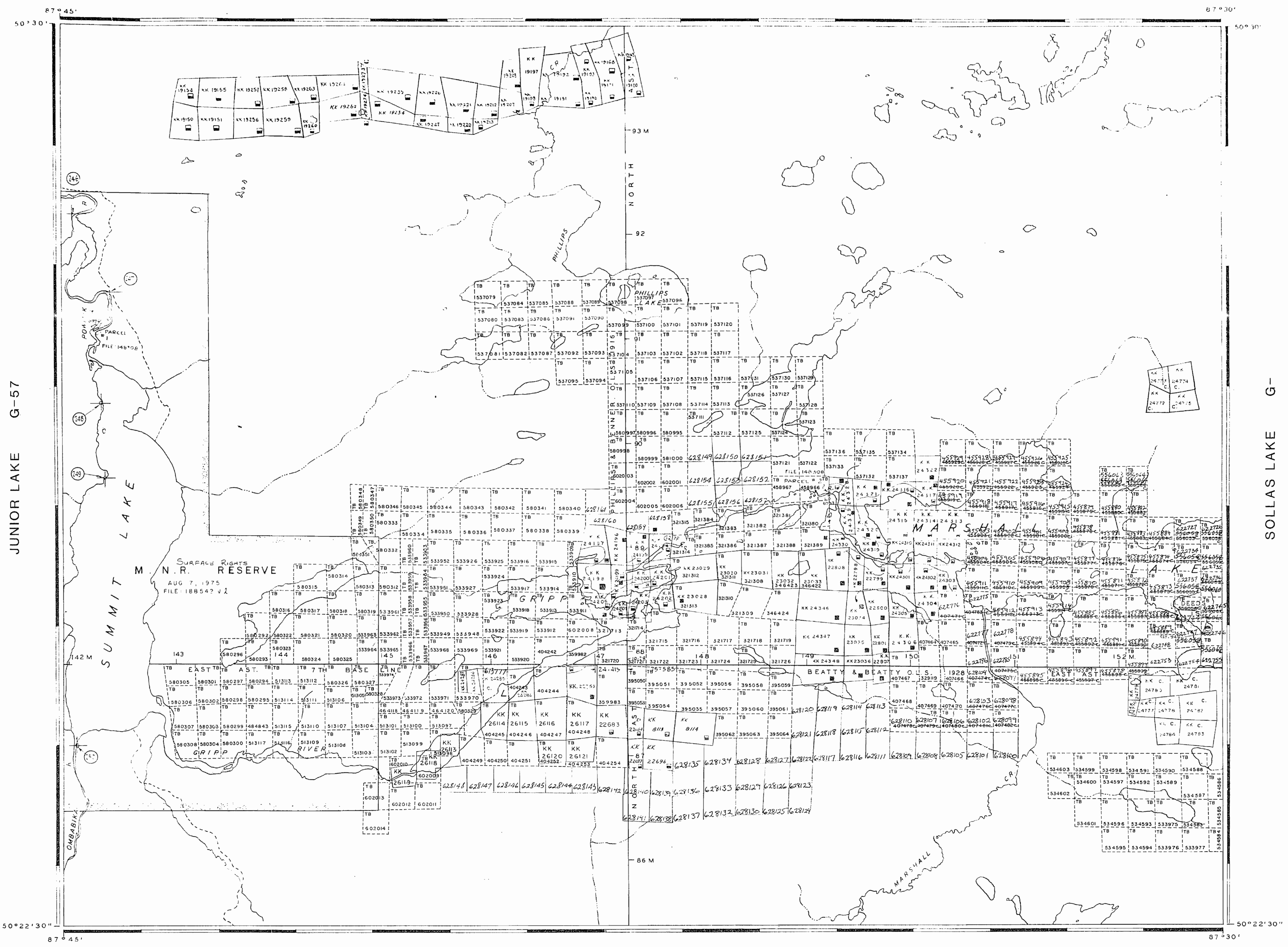
SCALE: 1 INCH = 40 CHAINS



AREA
SUMMIT LAKE
 M.N.R. ADMINISTRATIVE DISTRICT
NIPIGON / GERALDTON
 MINING DIVISION
THUNDER BAY
 LAND TITLES / REGISTRY DIVISION
THUNDER BAY



Date: APRIL, 1986 Number: G-136



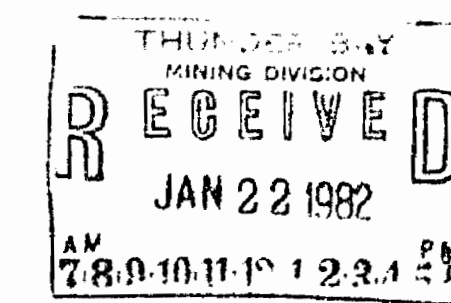
WILLET LAKE G-156

SOLLAS LAKE G-

JUNIOR LAKE G-57

TOPOGRAPHY

Lakes, Rivers, etc., From Forest Resources Inventory, Sheet No. 504-873



DISPOSITION OF CROWN LANDS

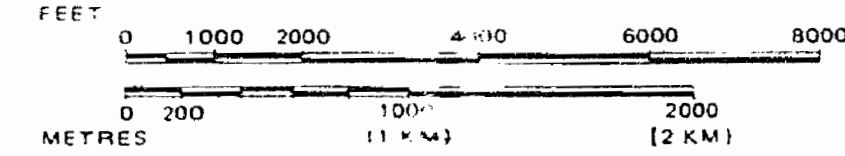
TYPE OF DOCUMENT	SYMBOL
PATENT, SURFACE & MINING RIGHTS	●
SURFACE RIGHTS ONLY	○
MINING RIGHTS ONLY	◐
LEASE SURFACE & MINING RIGHTS	■
SURFACE RIGHTS ONLY	◑
MINING RIGHTS ONLY	◒
LICENCE OF OCCUPATION	▼
ORDER-IN-COUNCIL	○
RESERVATION	○
CANCELLED	○
SAND & GRAVEL	○

NOTE: MINING RIGHTS IN PARCELS PATENTED PRIOR TO MAY 6, 1913, VESTED IN ORIGINAL PATENTEE BY THE PUBLIC LANDS ACT, R.S.O. 1970, CHAP. 390, SEC. 63, SUBSEC. 1.

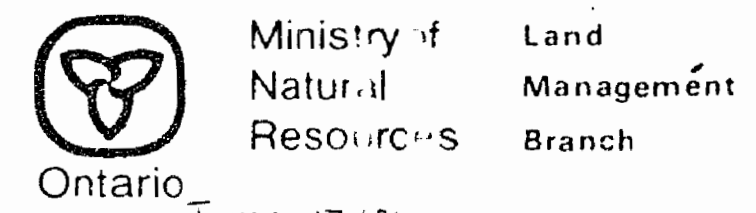
LEGEND

Paved Highway	—
Gravel Highway	—
Other Roads	—
Trail or Path	—
Highway Route Number	—
Electric Power Line	—
Telephone Line	—
Railroad & Right of Way	—
Bridge, Buildings	—
Non-Perennial Stream	—
Rapids, Portage	—
Muskeg or Marsh	—
Reference Monument	—

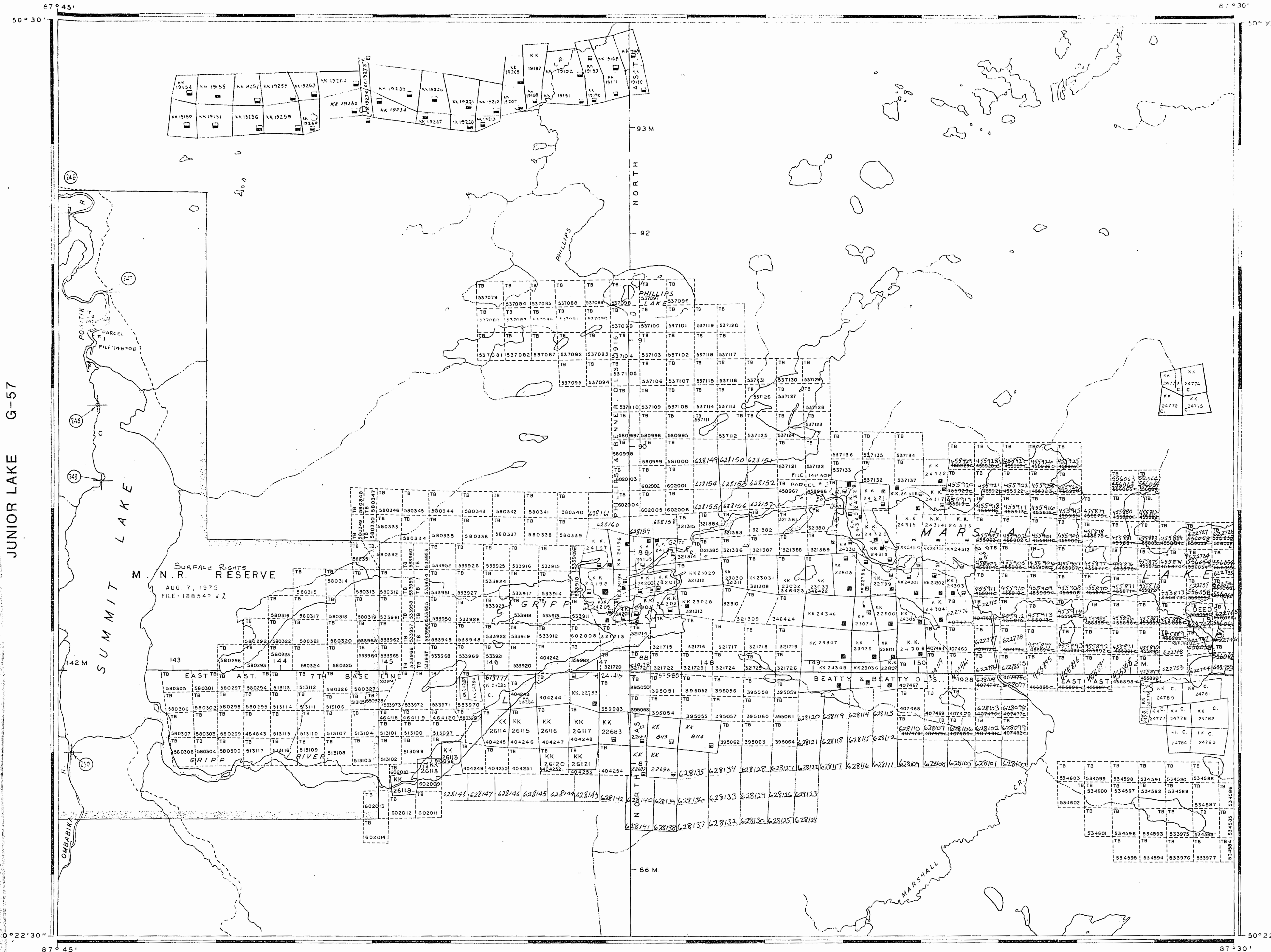
SCALE: 1 INCH = 40 CHAINS



AREA
SUMMIT LAKE
 M.N.R. ADMINISTRATIVE DISTRICT
NIPIGON / GERALDTON
 MINING DIVISION
THUNDER BAY
 LAND TITLES / REGISTRY DIVISION
THUNDER BAY



Ontario
 APRIL 1982
 Number
G-136



JUNIOR LAKE G-57

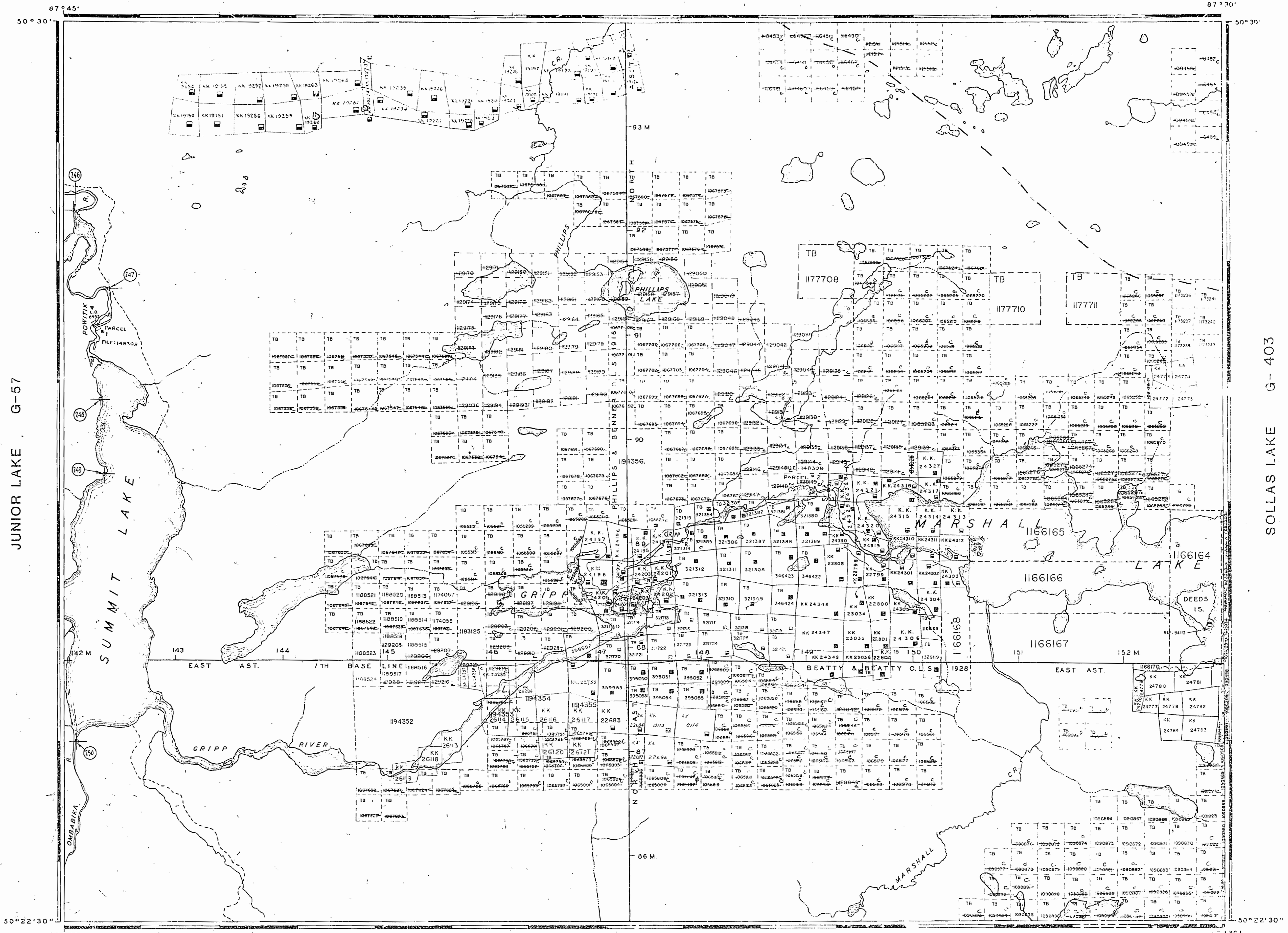
SOLLAS LAKE G-

REFERENCES

CONTROL SURVEYS

7th Base Line Surveyed by Beatty and Beatty, O.L.S., 1928. Field Note Book No. 2298.
 Meridian Line Surveyed by Phillips and Banner, O.L.S., 1916. Field Note Book No. 2474.
 Control Traverse by R.S. Kirkup, O.L.S., 1941. Plan No. L10-26.

STONE LAKE G-135



THE INFORMATION THAT APPEARS ON THIS MAP HAS BEEN COMPILED FROM VARIOUS SOURCES. AND ACCURACY IS NOT GUARANTEED. THOSE WISHING TO STAKE MINING CLAIMS SHOULD CONSULT WITH THE MINING RECORDER, MINISTRY OF NORTHERN DEVELOPMENT AND MINES, FOR ADDITIONAL INFORMATION ON THE STATUS OF THE LANDS SHOWN HEREON.

TOPOGRAPHY

Lakes, Rivers, etc., From Forest Inventory Sheet N° 504873

DISPOSITION OF CROWN LANDS

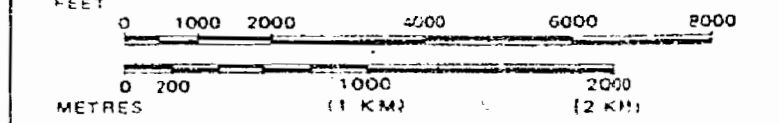
TYPE OF DOCUMENT	SYMBOL
PATENT, SURFACE & MINING RIGHTS SURFACE RIGHTS ONLY	○
MINING RIGHTS ONLY	○
LEASE SURFACE & MINING RIGHTS SURFACE RIGHTS ONLY	○
MINING RIGHTS ONLY	○
EVIDENCE OF OCCUPATION	○
RESERVATION	○
CANCELLED	○
SAND & GRAVEL	○

LAND USE PERMITS FOR COMMERCIAL TOURISM OUTPOSTS
 NOTE: MINING RIGHTS IN PARCELS PATENTED PRIOR TO MAY 1, 1913, VESTED IN ORIGINAL PATENTEES BY THE PUBLIC LANDS ACT, R.S.O. 1913, CHAP. 380, SEC. 63 SUBSEC. 1

LEGEND

Paved Highway	—
Gravel Highway	—
Other Roads	—
Trail or Path	—
Highway Route Number	—
Electric Power Line	—
Telephone Line	—
Railroad & Right of Way	—
Bridge, Buildings	—
Non-Perennial Stream	—
Rapids, Portage	—
Muskeg or Marsh	—
Reference Monument	—

SCALE: 1 INCH = 40 CHAINS



AREA
SUMMIT LAKE

M.N.R. ADMINISTRATIVE DISTRICT
NIPIGON/GERALDTON
 MINING DIVISION
THUNDER BAY
 LAND TITLES / REGISTRY DIVISION
THUNDER BAY

Ministry of Natural Resources
 Land Management Branch
 Ontario
 1981

WILLET LAKE G-156

TOPOGRAPHY

Lakes, Rivers, etc., From Forest Resources Inventory Sheet N° 504 873

RECEIVED
THUNDER BAY
MINING DIVISION
192 OCT 15 PM 2 18

DISPOSITION OF CROWN LANDS

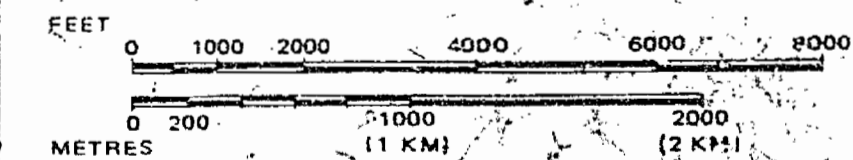
TYPE OF DOCUMENT	SYMBOL
PATENT, SURFACE & MINING RIGHTS	●
" SURFACE RIGHTS ONLY	○
" MINING RIGHTS ONLY	○
LEASE SURFACE & MINING RIGHTS	■
" SURFACE RIGHTS ONLY	■
" MINING RIGHTS ONLY	■
LICENCE OF OCCUPATION	▽
ORDER-IN-COUNCIL	OC
RESERVATION	⊙
CANCELLED	⊙
SAND & GRAVEL	⊙

LAND USE PERMITS FOR COMMERCIAL TOURISM/OUTPOST CAMPS
NOTE: MINING RIGHTS IN PARCELS PATENTED PRIOR TO MAY 6, 1913, VESTED IN ORIGINAL PATENTEE BY THE PUBLIC LANDS ACT, R.S.O. 1978, CHAP. 380, SEC. 63, SUBSEC. 1.

LEGEND

Paved Highway	
Gravel Highway	
Other Roads	
Trail or Path	
Highway Route Number	
Electric Power Line	
Telephone Line	
Railroad & Right of Way	
Bridge, Buildings	
Non-Perennial Stream	
Rapids, Portage	
Muskeg or Marsh	
Reference Monument	

SCALE: 1 INCH = 40 CHAINS

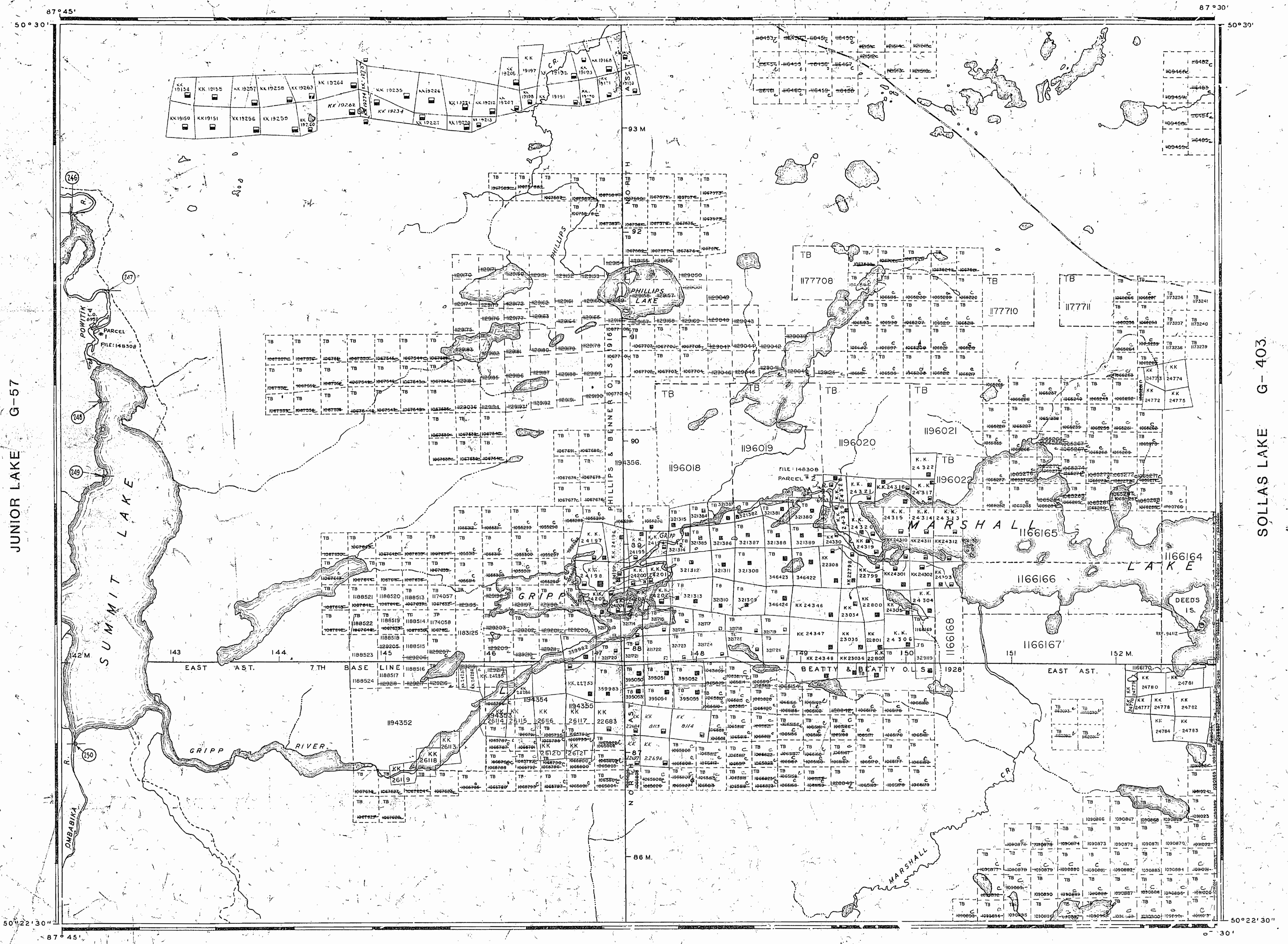


AREA: SUMMIT LAKE

M.N.R. ADMINISTRATIVE DISTRICT
NIPIGON/GERALDTON
MINING DIVISION
THUNDER BAY
LAND TITLES / REGISTRY DIVISION
THUNDER BAY

Ministry of Natural Resources
Land Management Branch
Ontario
December 1981

APRIL 1981



and
ok No.
and
k. No.
O.L.S.

JUNIOR LAKE G-57

SOLLAS LAKE G-403

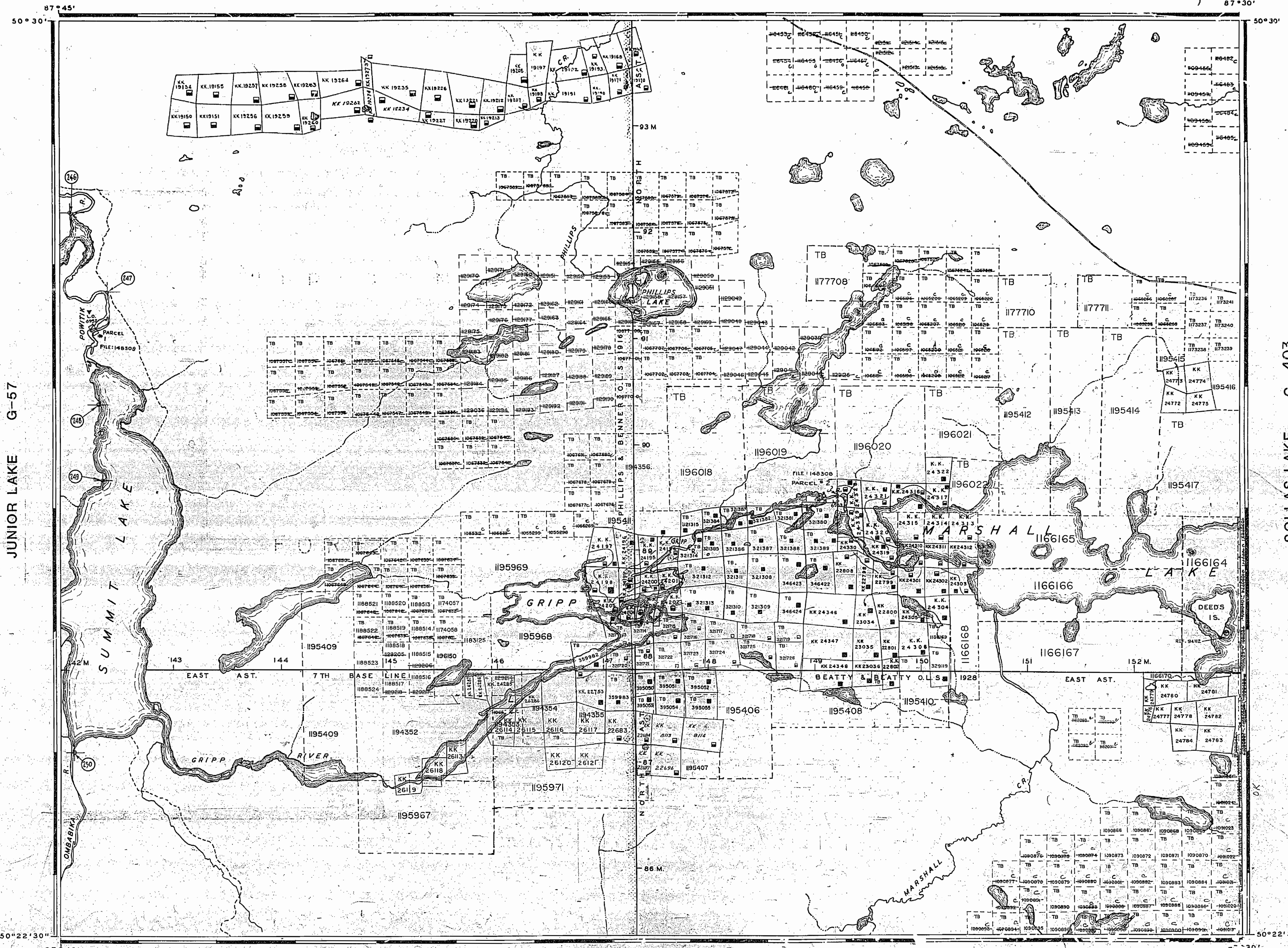
ON THAT
HIS MAP
IMPLIED
SOURCES.
IS NOT
THOSE
AKE MIN-
JLD CON-
MINING
STRY OF
EVELOP-
FOR AD-
RMATION
OF THE
ERON.

REFERENCES

CONTROL SURVEYS

7th Base Line Surveyed by Beatty and Beatty, O.L.S., 1928. Field Note Book No. 2298.
 Meridian Line Surveyed by Phillips and Benner, O.L.S., 1916. Field Note Book No. 2474.
 Control Traverse by R.S. Kirkup, O.L.S., 1941. Plan No. L 10-26.

STONE LAKE G-135



THE INFORMATION THAT APPEARS ON THIS MAP HAS BEEN COMPILED FROM VARIOUS SOURCES, AND ACCURACY IS NOT GUARANTEED. THOSE WISHING TO STAKE MINING CLAIMS SHOULD CONSULT WITH THE MINING RECORDER, MINISTRY OF NORTHERN DEVELOPMENT AND MINES, FOR ADDITIONAL INFORMATION ON THE STATUS OF THE LANDS SHOWN HEREON.

REFERENCES

TOPOGRAPHY

Lakes, Rivers, etc., From Forest Resources Inventory Sheet N° 504873.

DISPOSITION OF CROWN LANDS

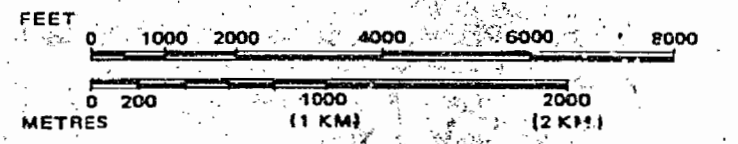
TYPE OF DOCUMENT	SYMBOL
PATENT, SURFACE & MINING RIGHTS	●
" SURFACE RIGHTS ONLY	○
" MINING RIGHTS ONLY	○
LEASE, SURFACE & MINING RIGHTS	■
" SURFACE RIGHTS ONLY	■
" MINING RIGHTS ONLY	■
LICENCE OF OCCUPATION	○
ORDER-IN-COUNCIL	OC
RESERVATION	○
CANCELLED	○
SAND & GRAVEL	○

LAND USE PERMITS FOR COMMERCIAL TOURISM/OUTPOST CAMPS
 NOTE: MINING RIGHTS IN PARCELS PATENTED PRIOR TO MAY 6, 1913, VESTED IN ORIGINAL PATENTEES BY THE PUBLIC LANDS ACT, R.S.O. 1970, CHAP. 380, SEC. 63, SUBSEC. 1.

LEGEND

Paved Highway	—
Gravel Highway	—
Other Roads	—
Trail or Path	—
Highway Route Number	—
Electric Power Line	—
Telephone Line	—
Railroad & Right of Way	—
Bridge, Buildings	—
Non-Perennial Stream	—
Rapids, Portage	—
Muskeg or Marsh	—
Reference Monument	—

SCALE: 1 INCH = 40 CHAINS



AREA
SUMMIT LAKE
 M.N.R. ADMINISTRATIVE DISTRICT /
NIPIGON/GERALDTON
 MINING DIVISION
THUNDER BAY
 LAND TITLES / REGISTRY DIVISION
THUNDER BAY

Ministry of Natural Resources
 Land Management Branch
 Ontario
 December 10, 1995

APRIL 1981
 Date of service Feb. 24/93
G-135p

WILLET LAKE G-150



SUMMIT LAKE

DISTRICT OF THUNDER BAY

KOWKASH MINING DIVISION

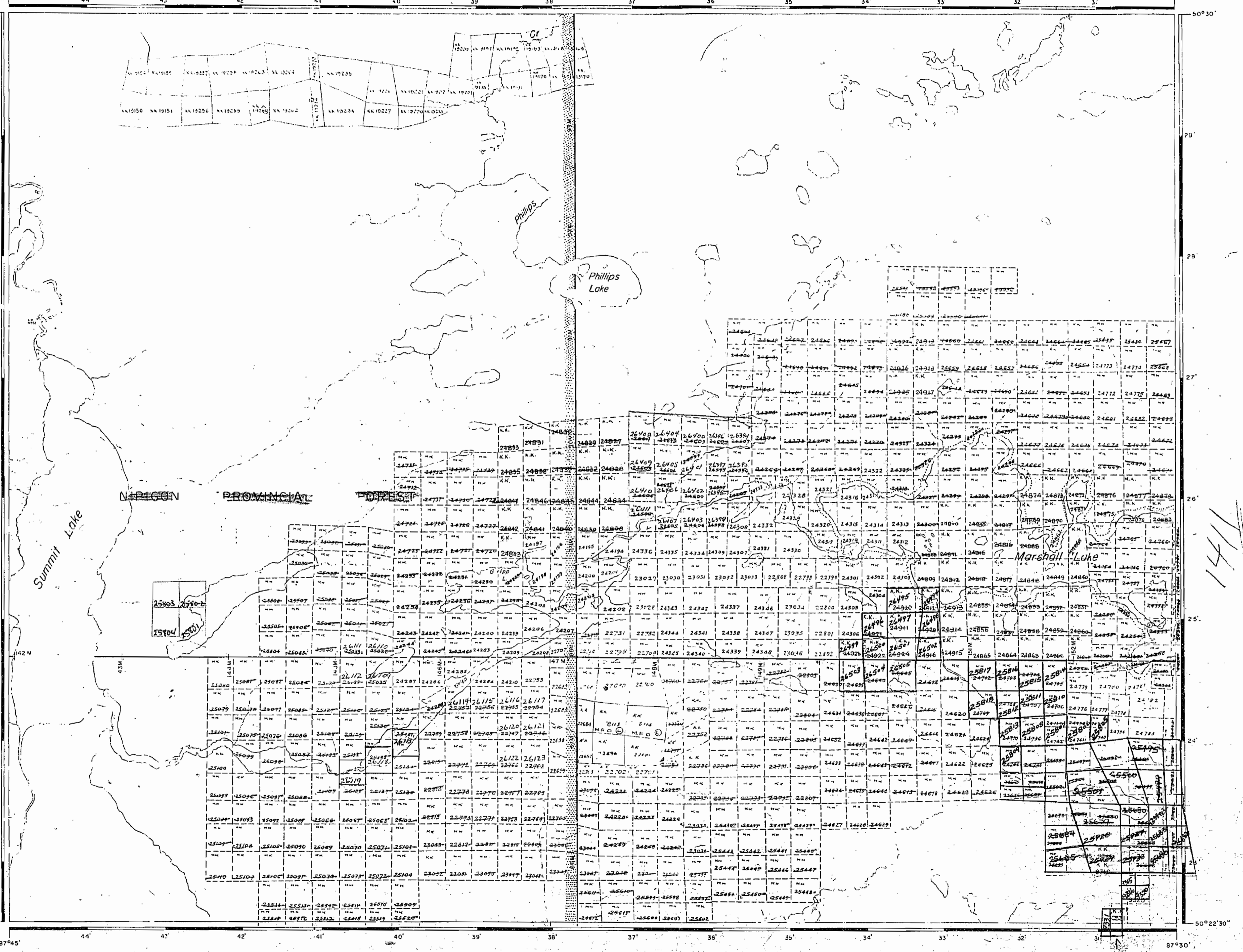
SCALE: 1-INCH = 40 CHAINS

LEGEND

- PATENTED LAND ⊙
- CROWN LAND SALE C.S.
- LEASES ⊖
- LOCATED LAND Loc.
- LICENSE OF OCCUPATION L.O.
- MINING RIGHTS ONLY M.R.O.
- SURFACE RIGHTS ONLY S.R.O.
- ROADS —
- IMPROVED ROADS —
- KING'S HIGHWAYS —
- RAILWAYS —
- POWER LINES —
- MARSH OR MUSKEG —
- MINES ⊗

NOTES

400' surface rights reservation around all lakes & rivers.



1963

PLAN NO. M-1406

DEPARTMENT OF MINES
- ONTARIO -

Stone Lake Area (M.1405)

AREA OF
SUMMIT LAKE

DISTRICT OF
THUNDER BAY

KOWKASH
MINING DIVISION

SCALE: 1-INCH = 40 CHAINS

LEGEND

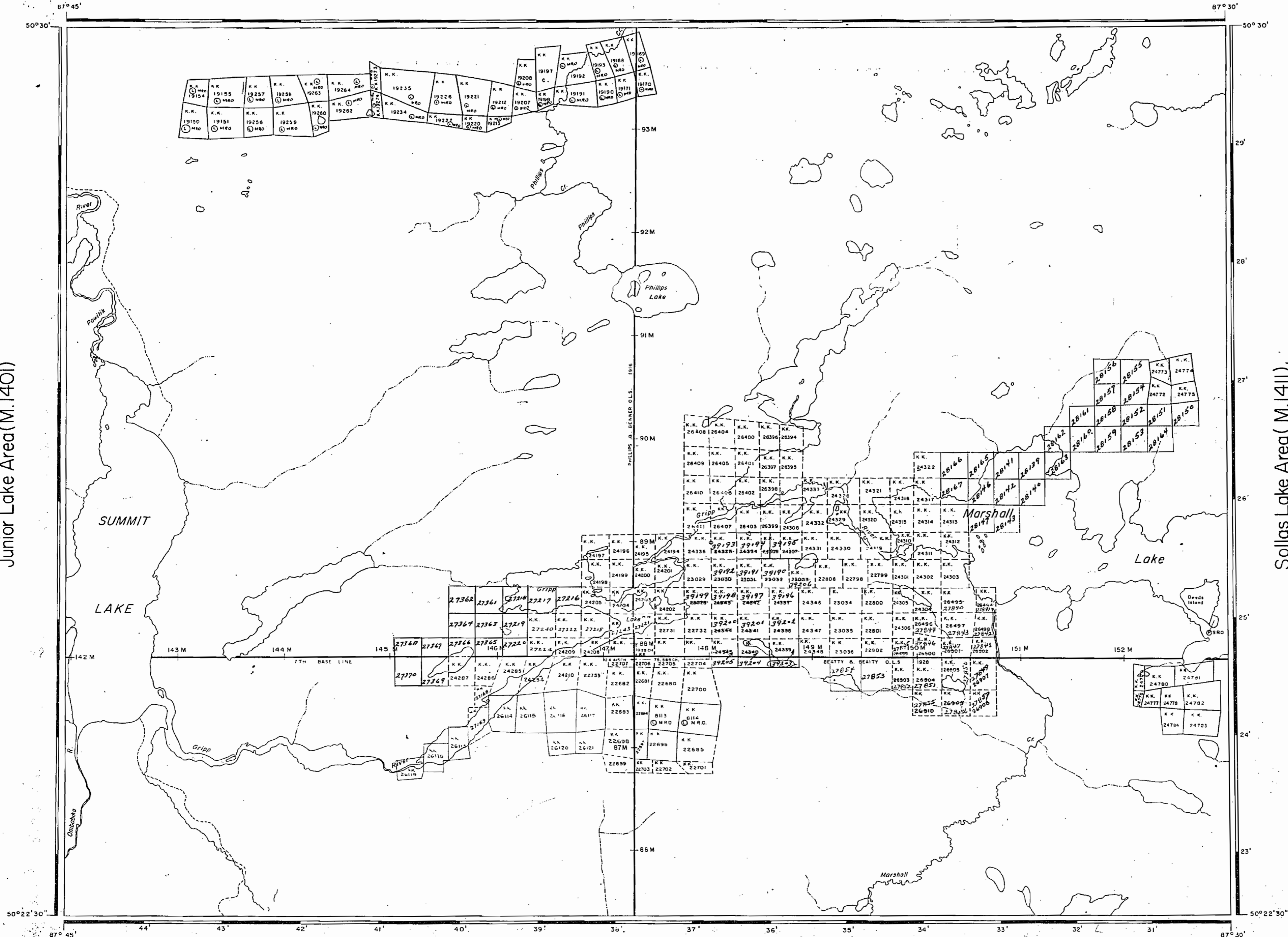
- PATENTED LAND Ⓟ
- CROWN LAND SALE C.S.
- LEASES Ⓛ
- LOCATED LAND Loc
- LICENSE OF OCCUPATION L.O.
- MINING RIGHTS ONLY MRO
- SURFACE RIGHTS ONLY SRO
- ROADS —
- IMPROVED ROADS —
- KING'S HIGHWAYS —
- RAILWAYS —
- POWER LINES —
- MARSH OR MUSKEG —
- MINES X
- CANCELLED C

NOTES

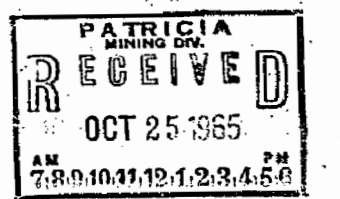
400' SURFACE RIGHTS RESERVATION AROUND
ALL LAKES AND RIVERS.

Junior Lake Area (M.1401)

Sollas Lake Area (M.1411)



1965



PLAN NO. M.1406

DEPARTMENT OF MINES
— ONTARIO —

Willet Lake Area (M.1407)

Stone Lake Area (M.1405)

AREA OF
SUMMIT LAKE

DISTRICT OF
THUNDER BAY

PATRICIA
MINING DIVISION

SCALE: 1-INCH = 40 CHAINS

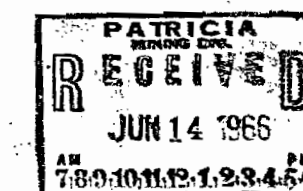
LEGEND

- PATENTED LAND Ⓟ
- CROWN LAND SALE CS
- LEASES Ⓛ
- LOCATED LAND Loc
- LICENSE OF OCCUPATION L.O.
- MINING RIGHTS ONLY MRO
- SURFACE RIGHTS ONLY SRO
- ROADS ---
- IMPROVED ROADS ---
- KING'S HIGHWAYS ---
- RAILWAYS ---
- POWER LINES ---
- MARSH OR MUSKEG ---
- MINES X
- CANCELLED C.

NOTES

400' SURFACE RIGHTS RESERVATION AROUND
ALL LAKES AND RIVERS

1966

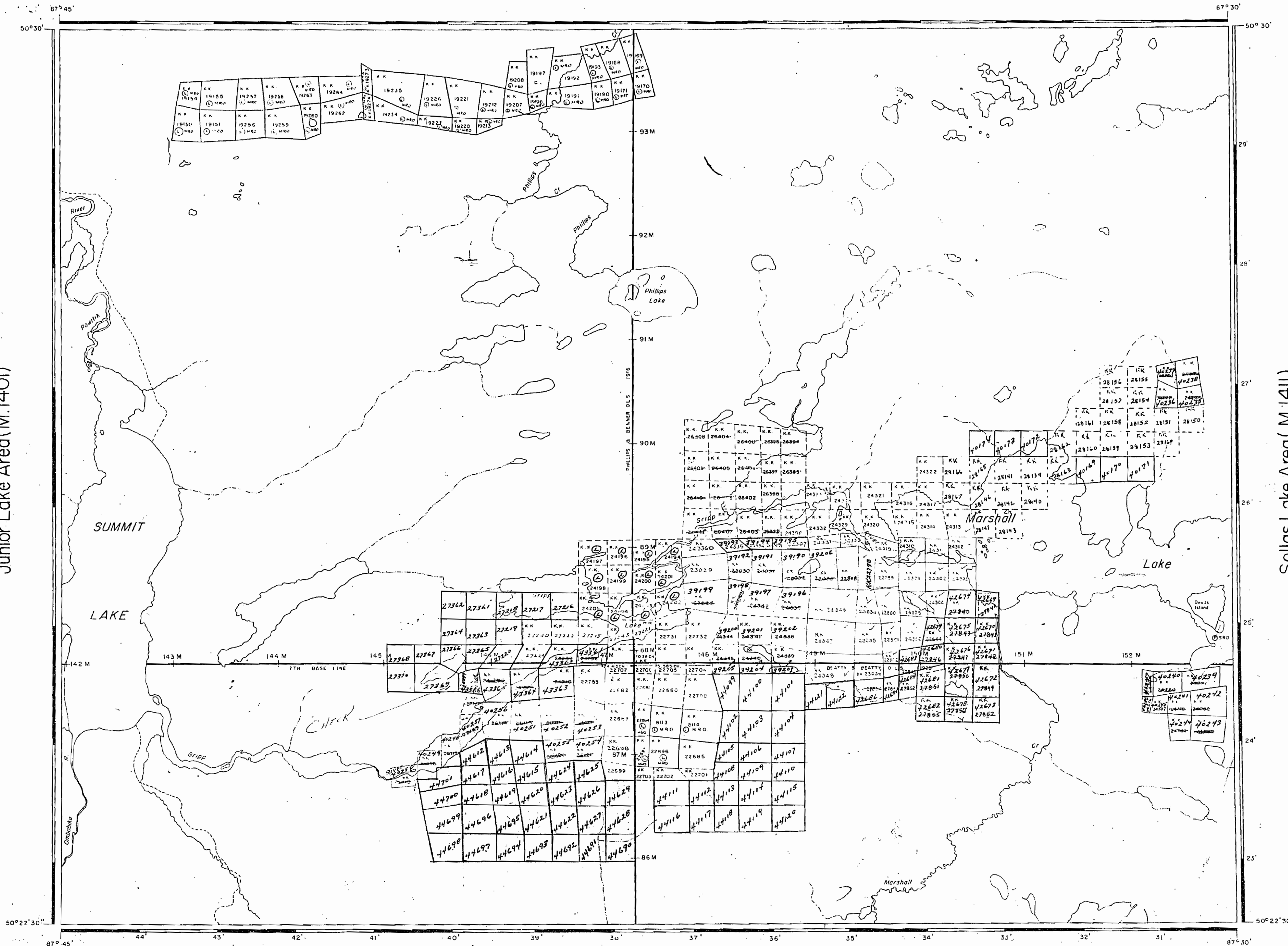


PLAN NO. M.1406

DEPARTMENT OF MINES
- ONTARIO -

Junior Lake Area (M.1401)

Sollas Lake Area (M.1411)



Willet Lake Area (M.1407)

SUMMIT LAKE

DISTRICT OF THUNDER BAY

PATRICIA MINING DIVISION

SCALE: 1-INCH = 40 CHAINS

LEGEND

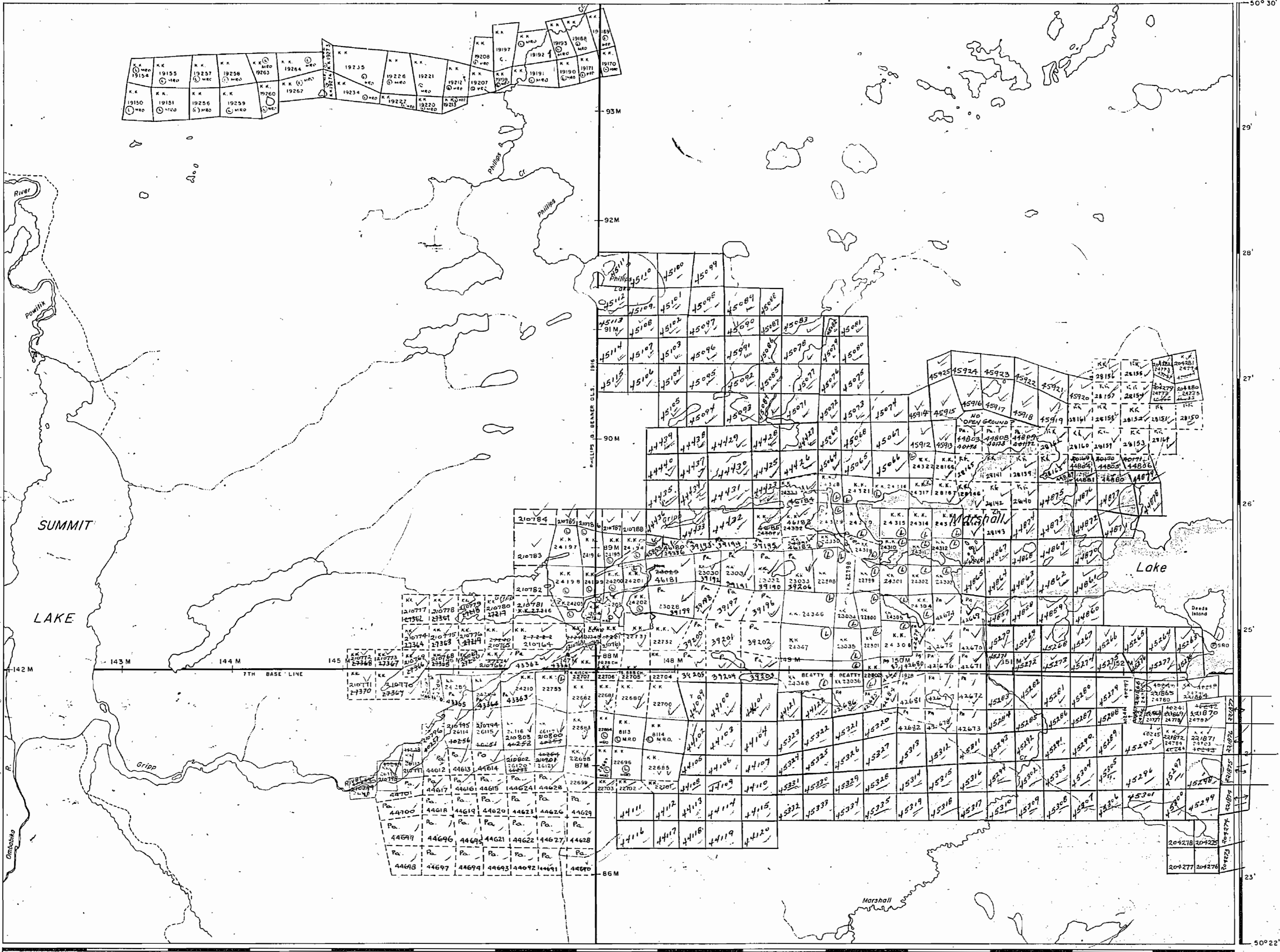
- PATENTED LAND Ⓟ
- CROWN LAND SALE CS
- LEASES L
- LOCATED LAND Loc
- LICENSE OF OCCUPATION LO
- MINING RIGHTS ONLY MRO
- SURFACE RIGHTS ONLY SRO
- ROADS —
- IMPROVED ROADS —
- KING'S HIGHWAYS —
- RAILWAYS —
- POWER LINES —
- MARSH OR MUSKEG —
- MINES *
- CANCELLED C.

NOTES

400' SURFACE RIGHTS RESERVATION AROUND ALL LAKES AND RIVERS

20th Junior Lake Area (M.1401)

Solias Lake Area (M.1411)



1968

PATRICIA MINING DIV. RECEIVED
 AUG 27 1968 P.A.
 5

PLAN NO. M.1406

DEPARTMENT OF MINES — ONTARIO —

Willet Lake Area (M.1407)

Stone Lake Area (M.1405)

AREA OF
SUMMIT LAKE

DISTRICT OF
THUNDER BAY

THUNDER BAY
MINING DIVISION

SCALE: 1-INCH = 40 CHAINS

LEGEND

- PATENTED LAND Ⓟ
- CROWN LAND SALE C.S.
- LEASES Ⓛ
- LOCATED LAND Loc
- LICENSE OF OCCUPATION L.O.
- MINING RIGHTS ONLY M.R.O.
- SURFACE RIGHTS ONLY S.R.O.
- ROADS —
- IMPROVED ROADS —
- KING'S HIGHWAYS —
- RAILWAYS —
- POWER LINES —
- MARSH OR MUSKEG —
- MINES X
- CANCELLED C.

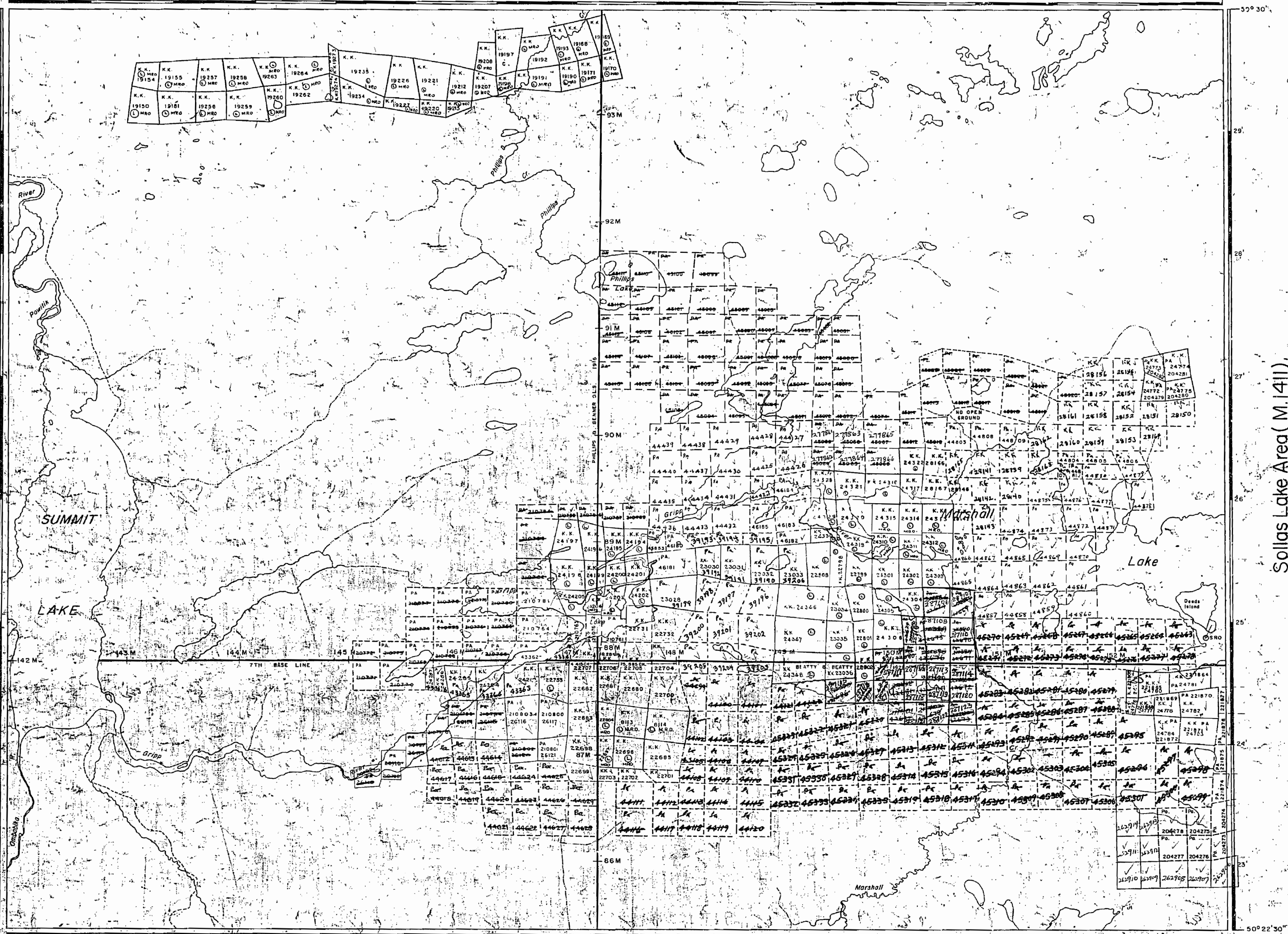
NOTES

400' SURFACE RIGHTS RESERVATION AROUND
ALL LAKES AND RIVERS.

1969

PLAN NO. M.1406

DEPARTMENT OF MINES
— ONTARIO —



Junior Lake Area (M.1401)

Solas Lake Area (M.1411)

Willet Lake Area (M.1407)
















SUMMIT LAKE

DISTRICT OF THUNDER BAY

THUNDER BAY MINING DIVISION

SCALE: 1-INCH = 40 CHAINS

LEGEND

- PATENTED LAND 
- CROWN LAND SALE 
- LEASES 
- LOCATED LAND 
- LICENSE OF OCCUPATION 
- MINING RIGHTS ONLY 
- SURFACE RIGHTS ONLY 
- ROADS 
- IMPROVED ROADS 
- KING'S HIGHWAYS 
- RAILWAYS 
- POWER LINES 
- MARSH OR MUSKEG 
- MINES 
- CANCELLED 

NOTES

ADD SURFACE RIGHTS RESERVATION AROUND ALL LAKES AND RIVERS



Junior Lake Area (M. 1401)

Willet Lake Area (M. 1407)

1971

NATIONAL TOPOGRAPHIC SERIES 1421

PLAN NO. M. 1406

ONTARIO DEPARTMENT OF MINES AND NORTHERN AFFAIRS













AREA OF
SUMMIT LAKE

DISTRICT OF
THUNDER BAY

THUNDER BAY
MINING DIVISION

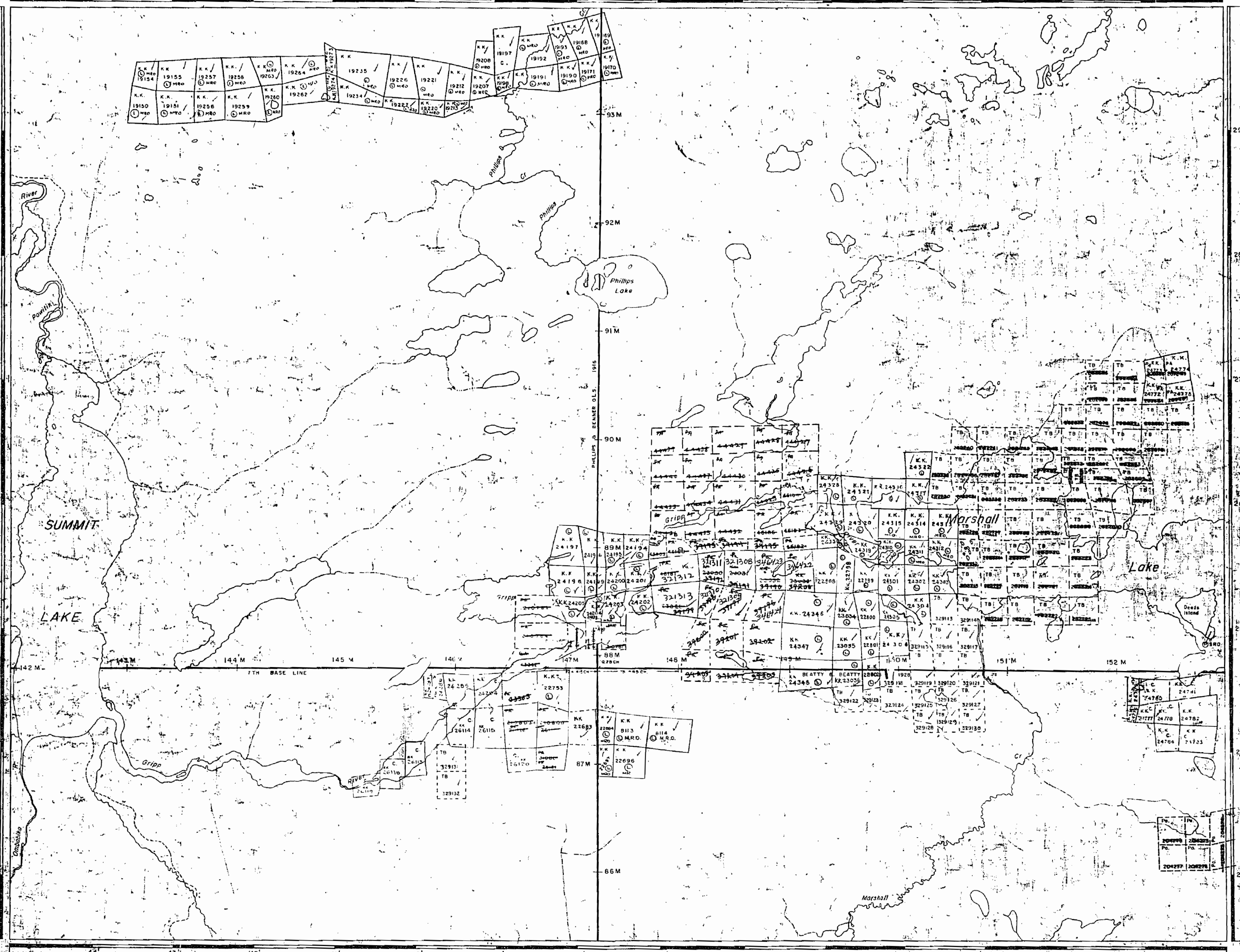
SCALE: 1-INCH = 40 CHAINS

LEGEND

- PATENTED LAND 
- CROWN LAND SALE LEASES 
- LOCATED LAND LICENSE OF OCCUPATION MINING RIGHTS ONLY 
- SURFACE RIGHTS ONLY 
- ROADS 
- IMPROVED ROADS 
- KING'S HIGHWAYS 
- RAILWAYS 
- POWER LINES 
- MARSH OR MUSKEG 
- MINES 
- CANCELLED 

NOTES

400 SURFACE RIGHTS RESERVATION GROUPS
ALL LAKES AND RIVERS



Junior Lake Area (M.1401)

Sollas Lake Area (M.1411)

Willet Lake Area (M.1407)

1972

Stone Lake Area (M.1405)

AREA OF

SUMMIT LAKE

DISTRICT OF THUNDER BAY

THUNDER BAY MINING DIVISION

SCALE: 1-INCH = 40 CHAINS

LEGEND

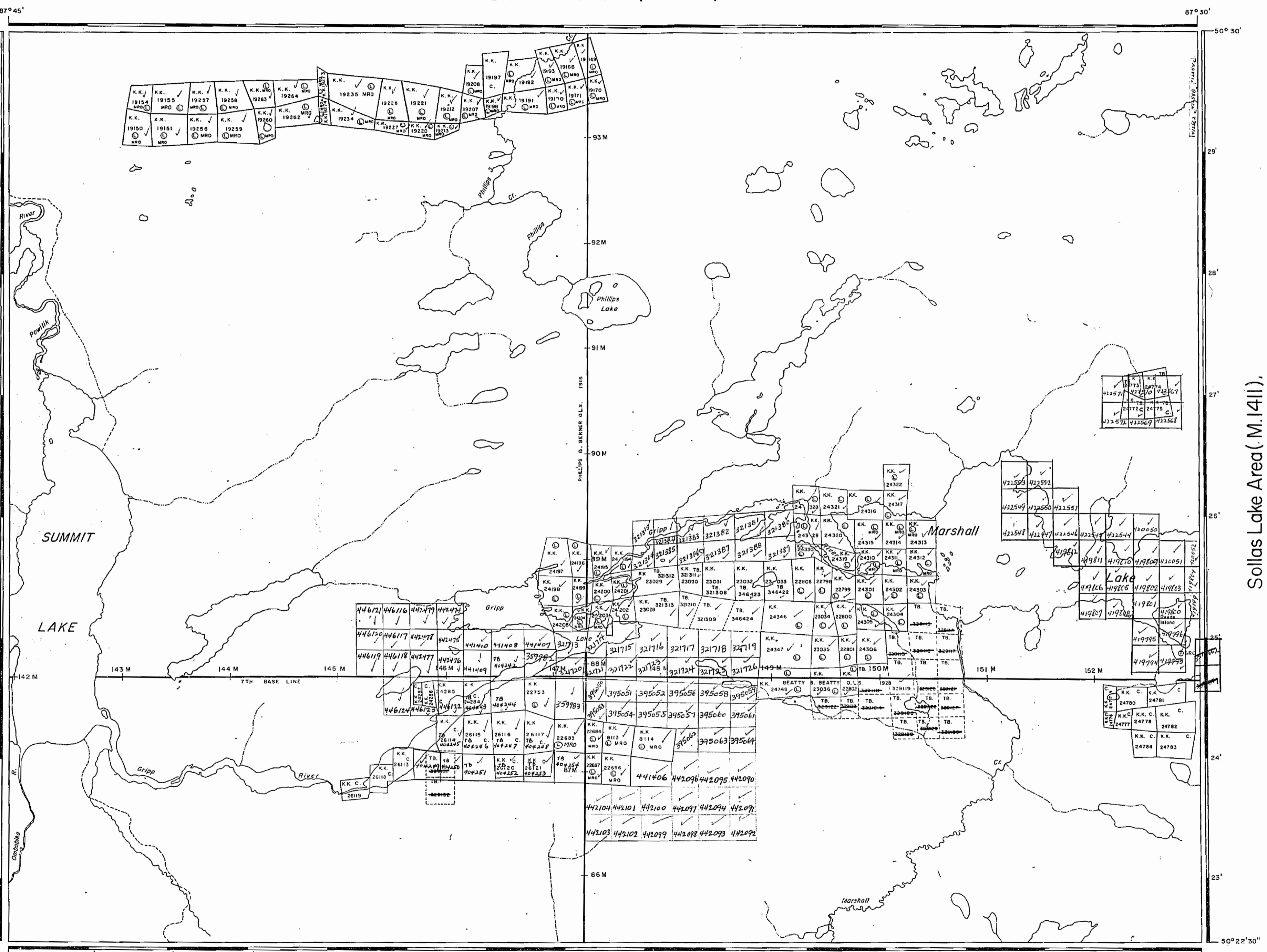
- PATENTED LAND P
- CROWN LAND SALE C.S.
- LEASES L
- LOCATED LAND Loc.
- LICENSE OF OCCUPATION L.O.
- MINING RIGHTS ONLY M.R.O.
- SURFACE RIGHTS ONLY S.R.O.
- ROADS —
- IMPROVED ROADS —
- KING'S HIGHWAYS —
- RAILWAYS —
- POWER LINES —
- MARSH OR MUSKEG —
- MINES M
- CANCELLED C

NOTES

400' Surface Rights Reservation Around the Shores of All Lakes and Rivers

2011111405 Junior Lake Area (M.1401)

Sollas Lake Area (M.1411)



Willet Lake Area (M.1407)

NATIONAL TOPOGRAPHIC SERIES 42 L5

PLAN NO. M.1406

MINISTRY OF NATURAL RESOURCES ONTARIO

1973

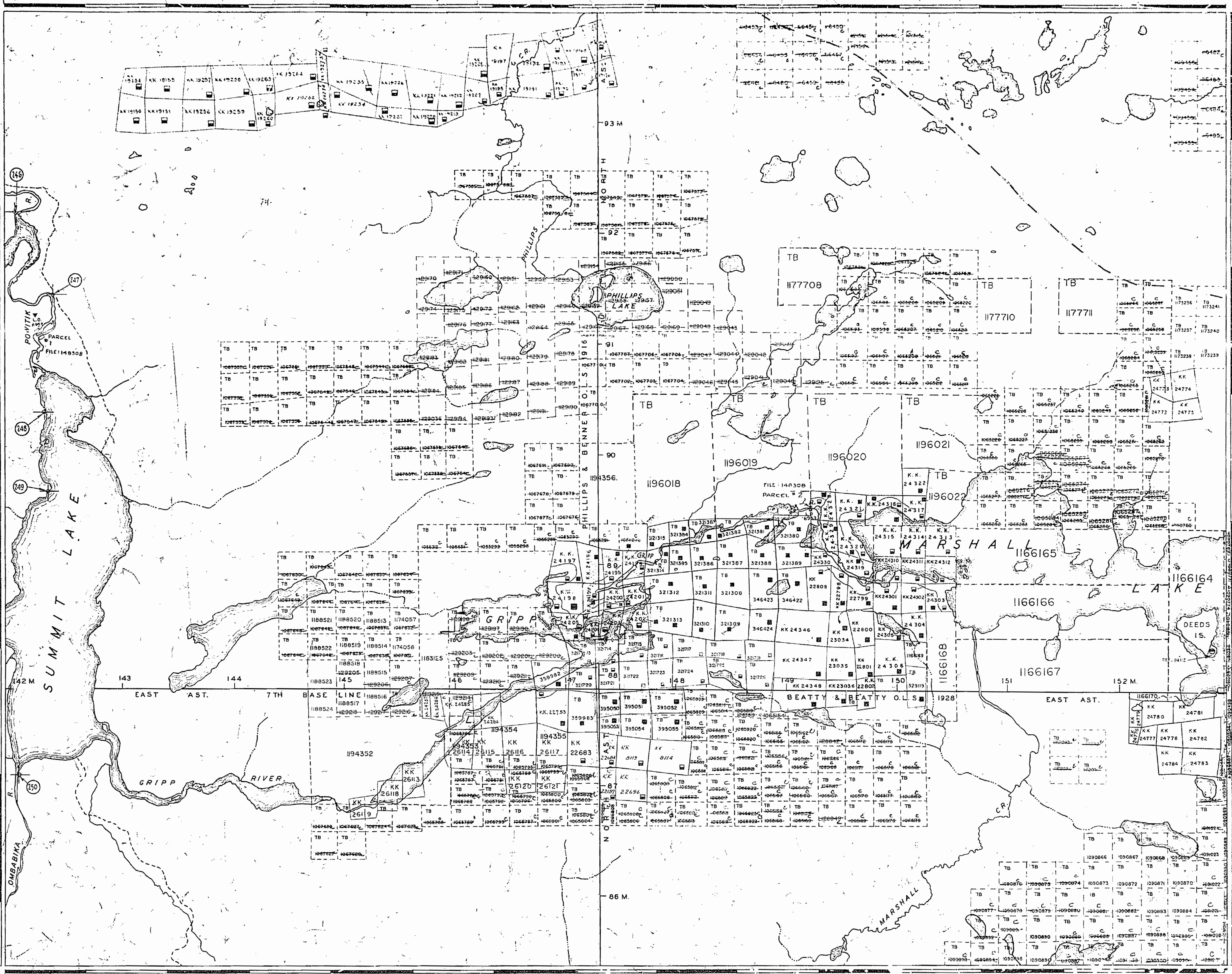
REFERENCES

CONTROL SURVEYS

- 7th Base Line Surveyed by Beatty and Beatty, O.L.S., 1928. Field Note Book No. 2298.
- Meridian Line Surveyed by Phillips and Benner, O.L.S., 1916. Field Note Book No. 2474.
- Control Traverse by R.S. Kirkup, D.L.S., 1941. Plan No. L10-26.

JUNIOR LAKE G-57
 SUMMIT LAKE
 50° 22' 30"

STONE LAKE G-135



50° 30'
 87° 45'
 SOLLAS LAKE G-403
 50° 22' 30"

THE INFORMATION THAT APPEARS ON THIS MAP HAS BEEN COMPILED FROM VARIOUS SOURCES, AND ACCURACY IS NOT GUARANTEED. THOSE WISHING TO STAKE MINING CLAIMS SHOULD CONSULT WITH THE MINING RECORDER, MINISTRY OF NORTHERN DEVELOPMENT AND MINES, FOR ADDITIONAL INFORMATION ON THE STATUS OF THE LANDS SHOWN HEREON.

REFERENCES

TOPOGRAPHY

Lakes, Rivers, etc., From Forest Resources Inventory Sheet No. 504873

DISPOSITION OF CROWN LANDS

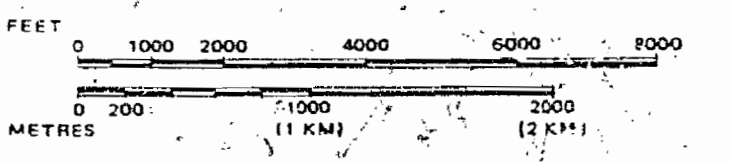
TYPE OF DOCUMENT	SYMBOL
PATENT, SURFACE & MINING RIGHTS, MINING RIGHTS ONLY	●
LEASE SURFACE & MINING RIGHTS, SURFACE RIGHTS ONLY	■
LICENCE OF OCCUPATION	▼
ORDER-IN-COUNCIL	OC
RESERVATION	○
CANCELLED	○
SAND & GRAVEL	○

LAND USE PERMITS FOR COMMERCIAL TOURISM/OUTPOST CAMPS
 NOTE: MINING RIGHTS IN PARCELS PATENTED PRIOR TO MAY 6, 1912, VESTED IN ORIGINAL PATENTEE BY THE PUBLIC LANDS ACT, R.S.O. 1978, CHAP. 300, SEC. 63, SUBSEC. 1.

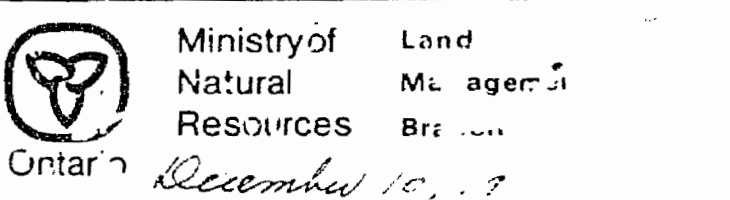
LEGEND

Paved Highway	—
Gravel Highway	—
Other Roads	—
Trail or Path	—
Highway Route Number	—
Electric Power Line	—
Telephone Line	—
Railroad & Right of Way	—
Bridge, Buildings	—
Non-Perennial Stream	—
Rapids, Portage	—
Muskeg or Marsh	—
Reference Monument	—

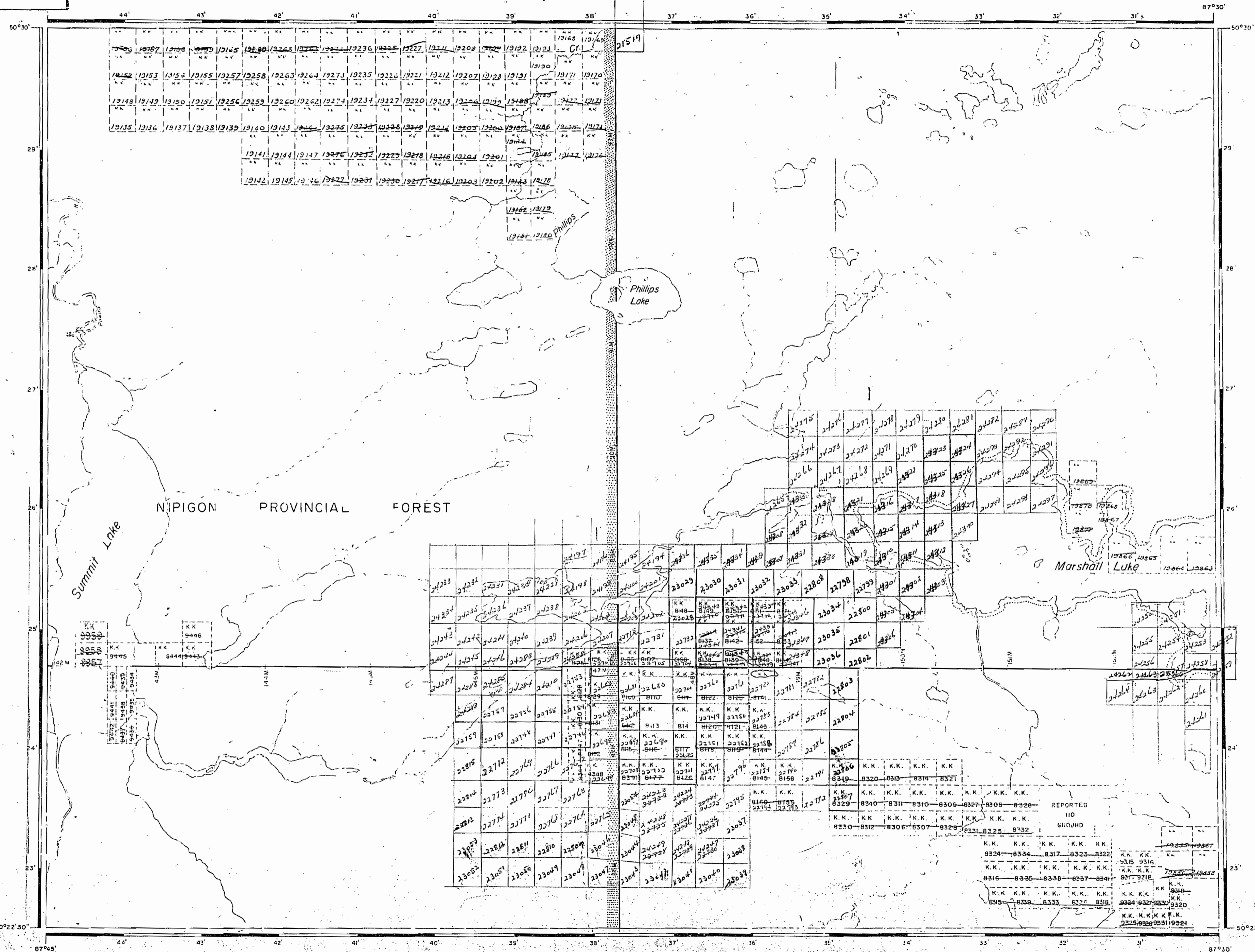
SCALE: 1 INCH = 40 CHAINS



AREA
SUMMIT LAKE
 M.N.R. ADMINISTRATIVE DISTRICT/
NIPIGON/GERALDTON
 MINING DIVISION
THUNDER BAY
 LAND TITLES / REGISTRY DIVISION
THUNDER LAKE



WILLET LAKE G-156



AREA OF
SUMMIT LAKE
 DISTRICT OF THUNDER BAY
 KOWKASH MINING DIVISION
 SCALE: 1-INCH = 40 CHAINS

LEGEND

PATENTED LAND	⊕
CROWN LAND SALE	C.S.
LEASES	Ⓢ
LOCATED LAND	Loc.
LICENSE OF OCCUPATION	L.O.
MINING RIGHTS ONLY	W.R.O.
SURFACE RIGHTS ONLY	S.R.O.
ROADS	—
IMPROVED ROADS	—
KING'S HIGHWAYS	—
RAILWAYS	—
POWER LINES	—
MARSH OR MUSKEG	—
MINES	⋈

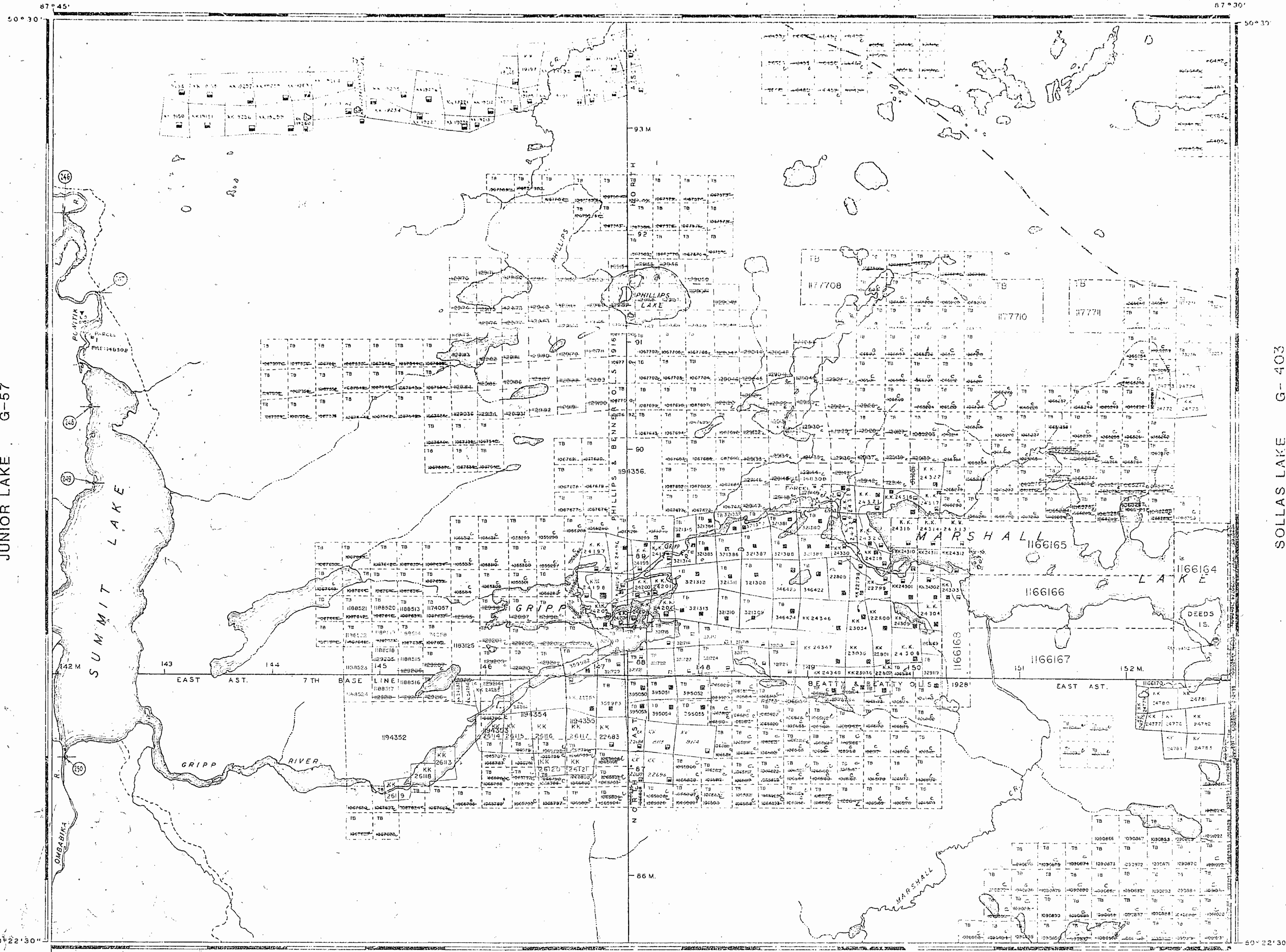
NOTES
 400' Reservations to Dept. of Lands and Forests shown thus: —

Donald B. Clark

REFERENCES

CONTROL SURVEYS
7th Base Line Surveyed by Beatty and Realty, O.L.S., 1928. Field Note Book No. 2298.
Meridian Line Surveyed by Phillips and Benner, O.L.S., 1916. Field Note Book No. 2474.
Control Traverse by R.S. Kirkup, O.L.S. 1941. Plan No. L10-26

STONE LAKE G-135



JUNIOR LAKE G-57

SOLLAS LAKE G-403

THE INFORMATION THAT APPEARS ON THIS MAP HAS BEEN COMPILED FROM VARIOUS SOURCES, AND ACCURACY IS NOT GUARANTEED. THOSE WISHING TO STAKE MINING CLAIMS SHOULD CONSULT WITH THE MINING RECORDER, MINISTRY OF NORTHERN DEVELOPMENT AND MINES, FOR ADDITIONAL INFORMATION ON THE STATUS OF THE LANDS SHOWN HEREON.

WILLET LAKE G-156

REFERENCES

TOPOGRAPHY

Lakes, Rivers, etc., from Forest Resources Inventory Sheet No. 50-213

26 JUN 26 PM 4 08


DISPOSITION OF CROWN LANDS

TYPE OF DOCUMENT	SYMBOL
LEASE RIGHTS ONLY	[Symbol]
LEASE SURFACE RIGHTS ONLY	[Symbol]
LEASE SURFACE & MINING RIGHTS	[Symbol]
LEASE SURFACE RIGHTS ONLY	[Symbol]
LEASE MINING RIGHTS ONLY	[Symbol]
EVIDENCE OF OCCUPATION	[Symbol]
ORDER IN COUNCIL	[Symbol]
RESERVATION	[Symbol]
CANCELLED	[Symbol]
SAND & GRAVEL	[Symbol]

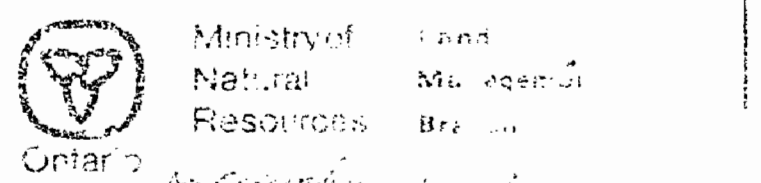
LEGEND

Paved Highway	[Symbol]
Gravel Highway	[Symbol]
Other Roads	[Symbol]
Trail or Path	[Symbol]
Highway Route Number	[Symbol]
Electric Power Line	[Symbol]
Telephone Line	[Symbol]
Roadway & Right of Way	[Symbol]
Bridge, Buildings	[Symbol]
Non-Perennial Stream	[Symbol]
Rapids or Portage	[Symbol]
Muskeg or Marsh	[Symbol]
Reference Monument	[Symbol]

SCALE: 1 INCH = 40 CHAINS



AREA
SUMMIT LAKE
M.N.R. ADMINISTRATIVE DISTRICT
NIPIGON/GERALDTON
MINING DIVISION
THUNDER BAY
LAND TITLES / REGISTRY DIVISION
THUNDER BAY



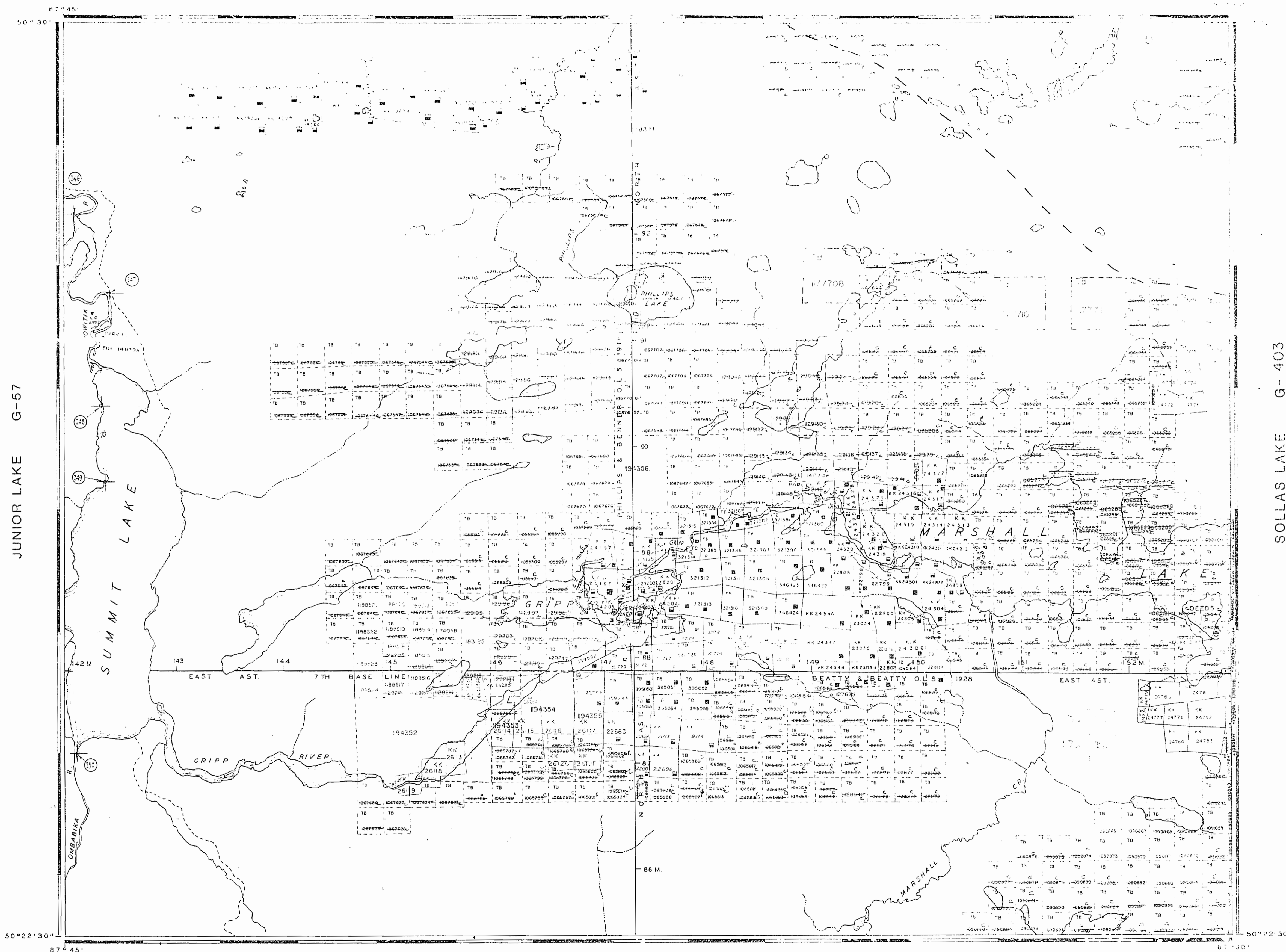
G-136

REFERENCES

CONTROL SURVEYS

7th Base Line Surveyed by Beatty and Beatty, O.L.S., 1928 Field Note Book No. 2298.
 Meridian Line Surveyed by Phillips and Benner, O.L.S., 1916 Field Note Book No. 2474.
 Control Traverse by R.S. Kirkup, O.L.S., 1941 Field Note No. 110 37

STONE LAKE G-135



THE INFORMATION THAT APPEARS ON THIS MAP HAS BEEN COMPILED FROM VARIOUS SOURCES, AND ACCURACY IS NOT GUARANTEED. THOSE WISHING TO STAKE MINING CLAIMS SHOULD CONSULT WITH THE MINING RECORDER, MINISTRY OF NORTHERN DEVELOPMENT AND MINES, FOR ADDITIONAL INFORMATION ON THE STATUS OF THE LANDS SHOWN HEREON.

REFERENCES

TOPOGRAPHY

Map of Ontario, Topographic Series, Sheet No. 104 512

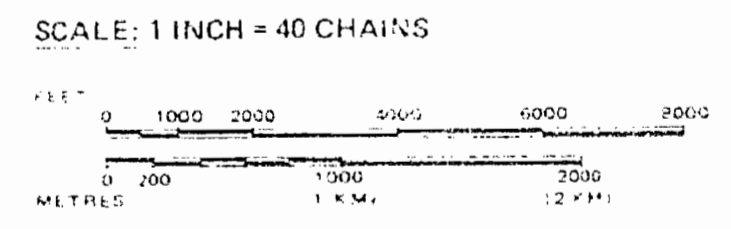
DISPOSITION OF CROWN LANDS

TYPE OF DOCUMENT	SYMBOL
SURFACE RIGHTS ONLY	□
MINING RIGHTS ONLY	■
LEASE SURFACE & MINING RIGHTS	▣
SURFACE RIGHTS ONLY	□
MINING RIGHTS ONLY	■
LICENSE OF OCCUPATION	▽
ORDER IN COUNCIL	○
RESERVATION	○
CANCELLED	○
LAND & GRAVEL	○

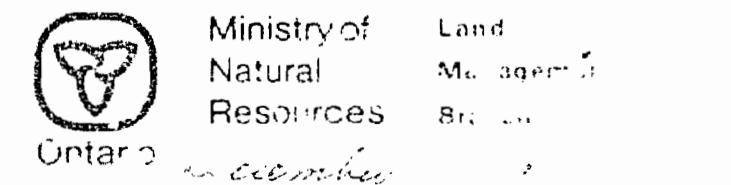
NOTE: SEE LEGEND FOR SYMBOLS FOR HIGHWAYS, RAILROADS, TELEPHONE LINES, ETC.
 NOTE: MINING RIGHTS IN LABELS ARE NOT GUARANTEED. LANDS ARE SHOWN TO BE OPEN FOR MINING.

LEGEND

Paved Highway	—
Gravel Highway	—
Other Roads	—
Trail or Path	—
Highway Route Number	—
Electric Power Line	—
Telephone Line	—
Railroad & Right of Way	—
Bridge, Buildings	—
Non-Perennial Stream	—
Rapids, Portage	—
Muskeg or Marsh	—
Reference Monument	—



AREA
SUMMIT LAKE
 M.N.R. ADMINISTRATIVE DISTRICT
NIPIGON/GERALDTON
 MINING DIVISION
THUNDER BAY
 LAND TITLES / REGISTRY DIVISION
THUNDER BAY



APRIL, 1981

G-136

JUNIOR LAKE G-57

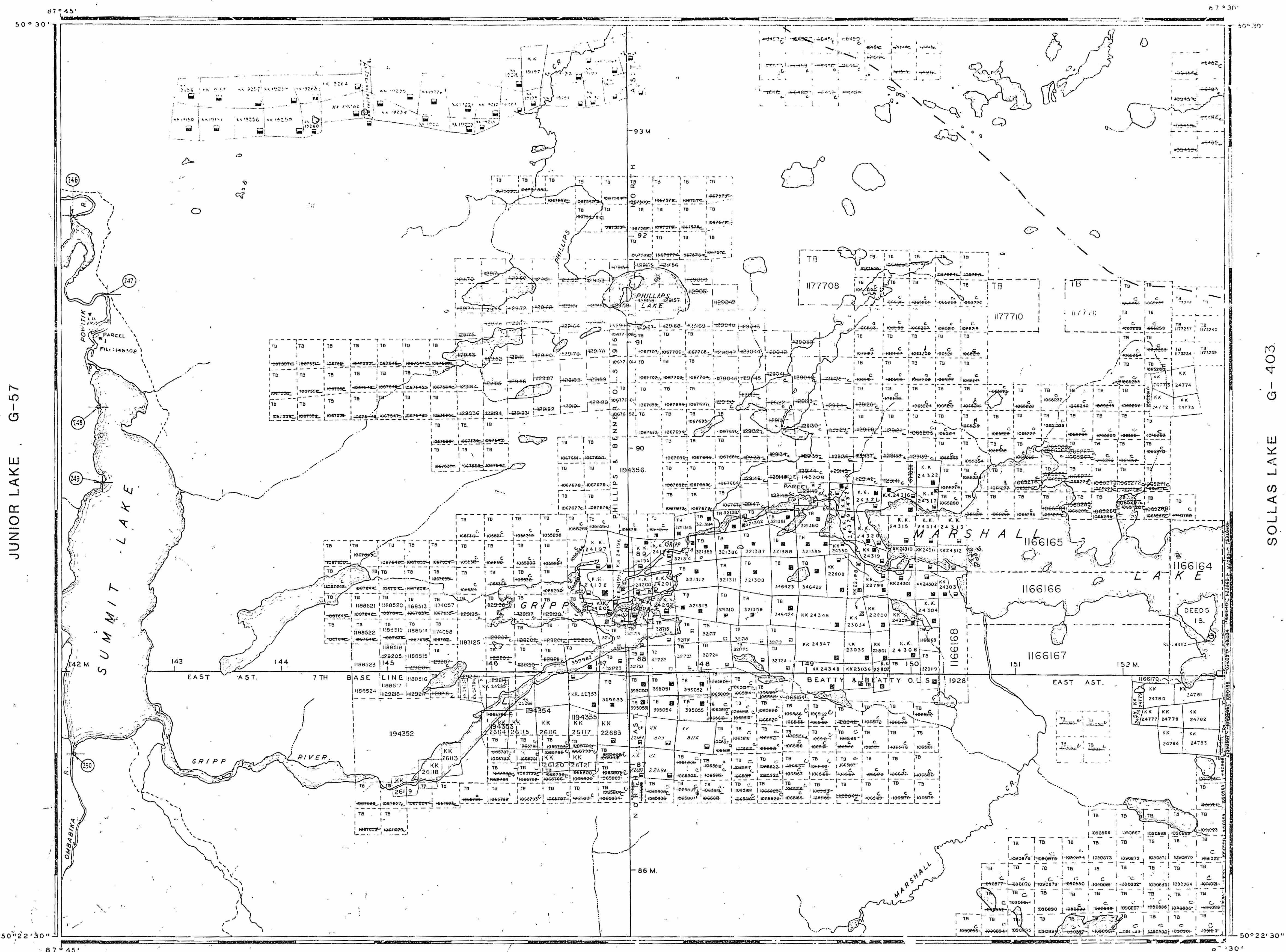
SOLLAS LAKE G-403

WILLET LAKE G-156

26 JUL 9 1981

- REFERENCES**
- CONTROL SURVEYS**
- 7th Base Line Surveyed by Beatty and Beatty, O.L.S., 1928. Field Note Book No. 2298.
 - Meridian Line Surveyed by Phillips and Benner, O.L.S., 1916. Field Note Book No. 2474.
 - Control Traverse by R.S. Kirkup, O.L.S., 1941. Plan No. L10-26

STONE LAKE G-135



THE INFORMATION THAT APPEARS ON THIS MAP HAS BEEN COMPILED FROM VARIOUS SOURCES AND ACCURACY IS NOT GUARANTEED. THOSE WISHING TO STAKE MINING CLAIMS SHOULD CONSULT WITH THE MINING RECORDER, MINISTRY OF NORTHERN DEVELOPMENT AND MINES, FOR ADDITIONAL INFORMATION ON THE STATUS OF THE LANDS SHOWN HEREON.

- REFERENCES**
- TOPOGRAPHY**
- Lines, Rivers, etc., From Forest Resources Inventory Sheet No. 504873

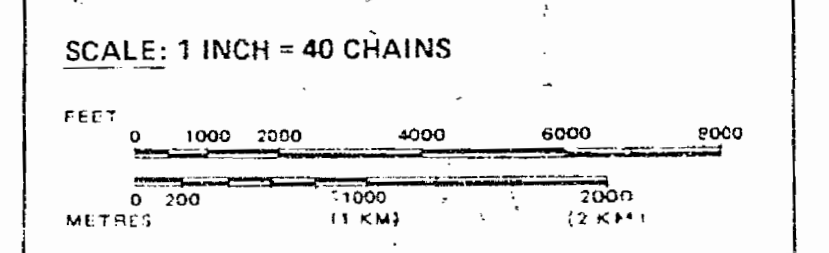
DISPOSITION OF CROWN LANDS

TYPE OF DOCUMENT	SYMBOL
PATENT, SURFACE & MINING RIGHTS	●
SURFACE RIGHTS ONLY	○
MINING RIGHTS ONLY	○
LEASE SURFACE & MINING RIGHTS	○
SURFACE RIGHTS ONLY	○
MINING RIGHTS ONLY	○
LICENCE OF OCCUPATION	○
ORDER IN COUNCIL	○
RESERVATION	○
CANCELLED	○
SAND & GRAVEL	○

LAND USE PERMITS FOR COMMERCIAL TOURISM/OUTLET CAMPS
 NOTE: MINING RIGHTS IN PARCELS PATENTED PRIOR TO MAY 6 1914, VESTED IN ORIGINAL PATENTEE BY THE PUBLIC LANDS ACT, R.S.O. 1970, CHAP. 300, SEC. 63, SUBSEC. 1

LEGEND

Paved Highway	—
Gravel Highway	—
Other Roads	—
Trail or Path	—
Highway Route Number	—
Electric Power Line	—
Telephone Line	—
Railroad & Right of Way	—
Bridge, Buildings	—
Non-Perennial Stream	—
Rapids, Portage	—
Muskeg or Marsh	—
Reference Monument	—



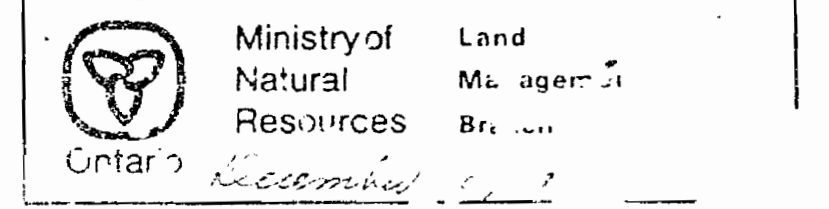
AREA

SUMMIT LAKE

M.N.R. ADMINISTRATIVE DISTRICT
 NIPIGON/GERALDTON

MINING DIVISION
 THUNDER BAY

LAND TITLES / REGISTRY DIVISION
 THUNDER BAY



WILLET LAKE G-156

REFERENCES

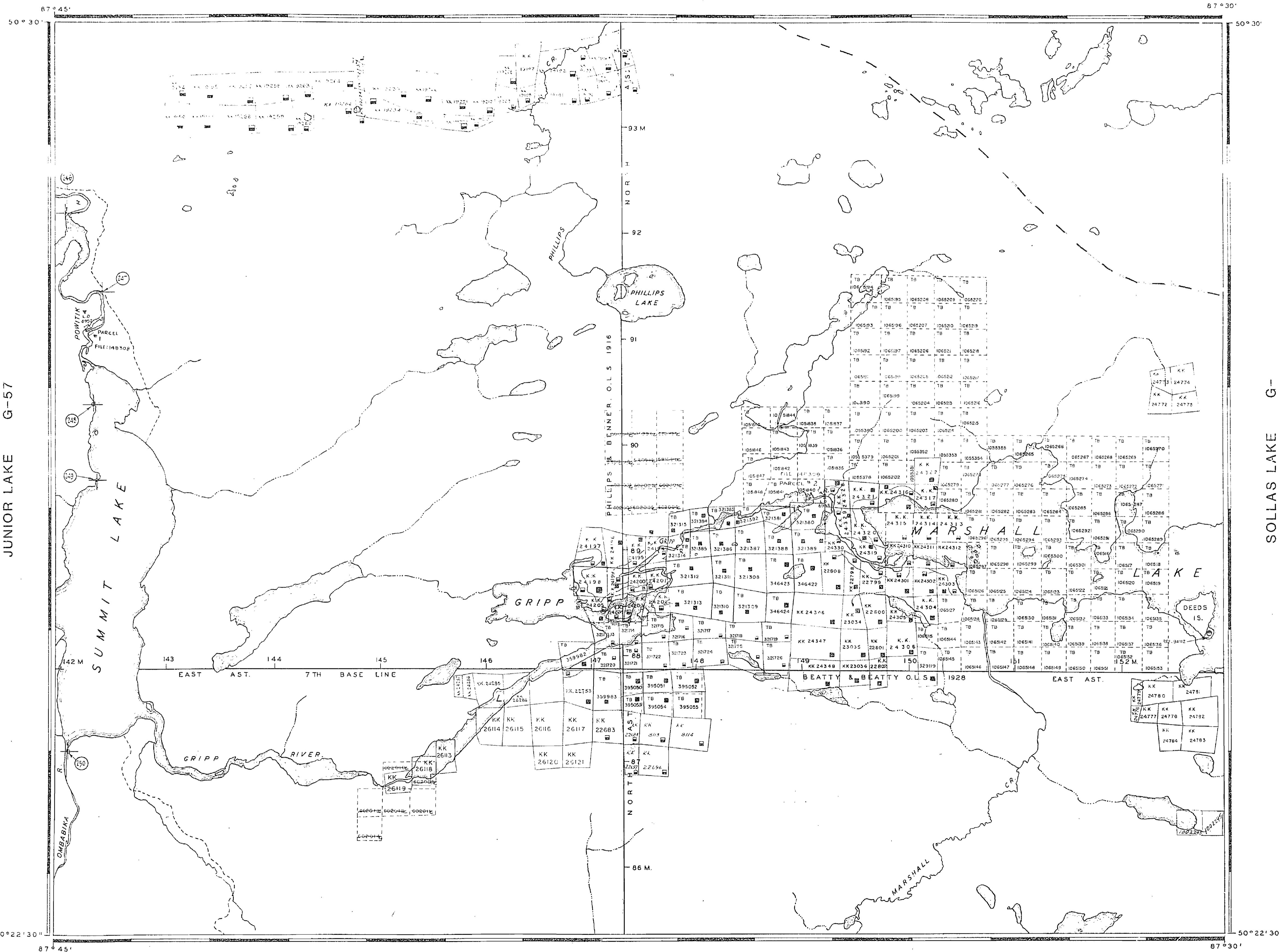
CONTROL SURVEYS

7th Base Line Surveyed by Beatty and Beatty, O.L.S., 1928. Field Note Book No. 2298.

Meridian Line Surveyed by Phillips and Benner, O.L.S., 1916. Field Note Book No. 2474.

Control Traverse by R.S. Kirkup, O.L.S., 1941. Plan No. L10-26

STONE LAKE G-135



REFERENCES

TOPOGRAPHY

Lakes, Rivers, etc., From Forest Resources Inventory Sheet No. 504573

DISPOSITION OF CROWN LANDS

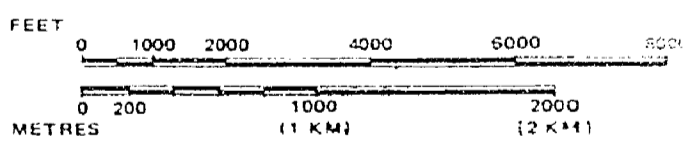
TYPE OF DOCUMENT	SYMBOL
PATENT, SURFACE & MINING RIGHTS	⊗
SURFACE RIGHTS ONLY	⊙
MINING RIGHTS ONLY	⊛
LEASE SURFACE & MINING RIGHTS	⊞
SURFACE RIGHTS ONLY	⊟
MINING RIGHTS ONLY	⊠
LICENCE OF OCCUPATION	⊡
ORDER IN COUNCIL	⊢
RESERVATION	⊣
CANCELLED	⊤
SAND & GRAVEL	⊥

NOTE: MINING RIGHTS IN PARCELS PATENTED PRIOR TO MAY 1913, VESTED IN ORIGINAL PATENTEE BY THE PUBLIC LANDS ACT R.S.O. 1910, CHAP. 380, SEC. 53 SUBSEC. 2

LEGEND

Paved Highway	
Gravel Highway	
Other Roads	
Trail or Path	
Highway Route Number	
Electric Power Line	
Telephone Line	
Railroad & Right of Way	
Bridge, Buildings	
Non-Perennial Stream	
Rapids, Portage	
Muskeg or Marsh	
Reference Monument	

SCALE: 1 INCH = 40 CHAINS



AREA
SUMMIT LAKE
 M.N.R. ADMINISTRATIVE DISTRICT
NIPIGON/GERALDTON
 MINING DIVISION
THUNDER BAY
 LAND TITLES / REGISTRY DIVISION
THUNDER BAY

Ministry of Natural Resources
 Land Management Branch
 Ontario
 Date: *December 10, 1985*

Data: APRIL, 1981
 Number: **G-136**

WILLET LAKE G-156

REFERENCES

CONTROL SURVEYS

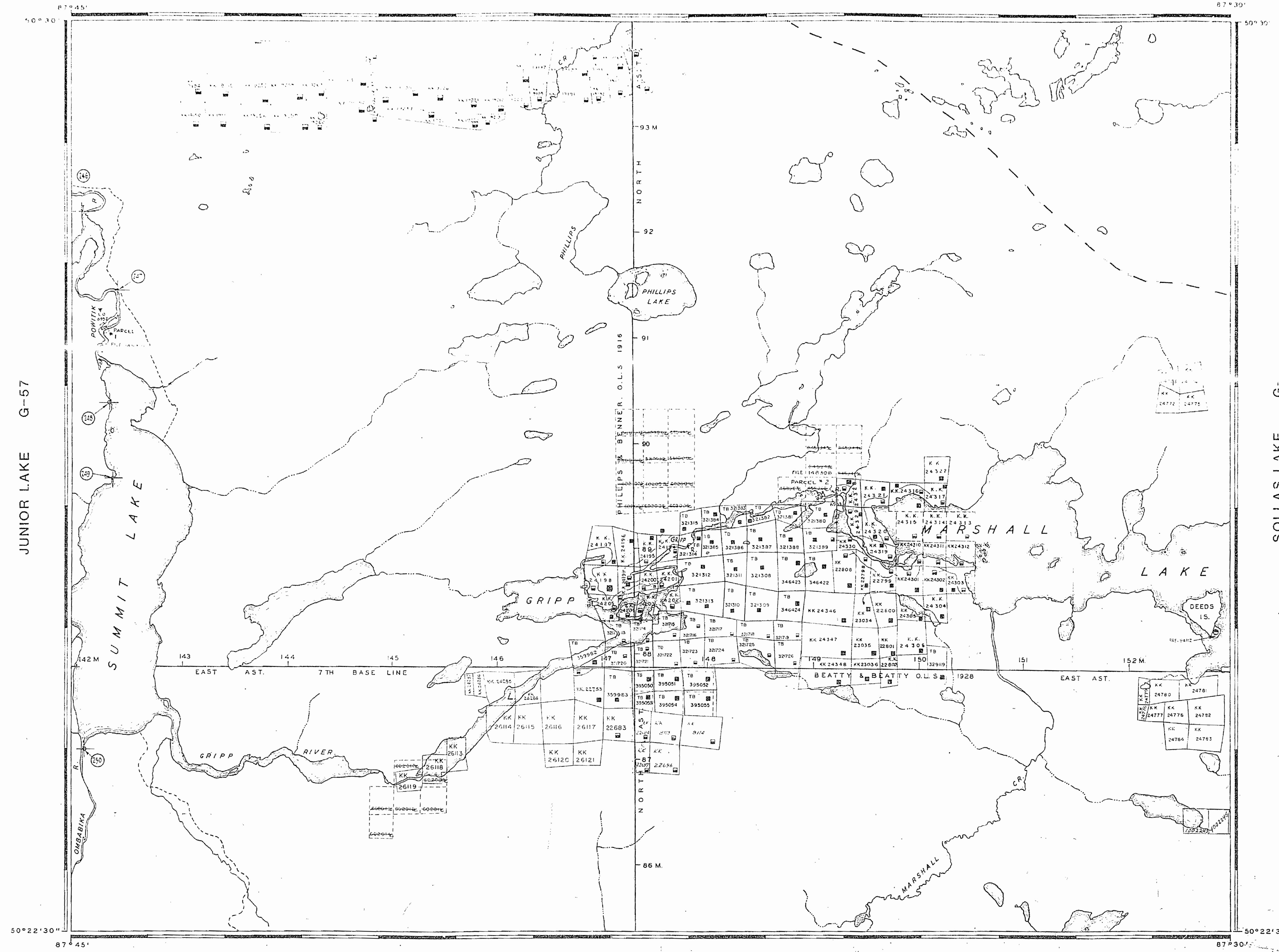
Base Line Surveyed by Beatty and O.L.S., 1928. Field Note Book No. 100
 Meridian Line Surveyed by Phillips and O.L.S., 1916. Field Note Book No. 100
 Control Traverse by R.S. Kirkup, O.L.S., 1916. Field Note Book No. 100

STONE LAKE G-135

REFERENCES

TOPOGRAPHY

Lakes, Rivers, etc., From Forest Resources Inventory Sheet No. 504-573



RECEIVED
 THUNDER BAY
 APR 10 1981

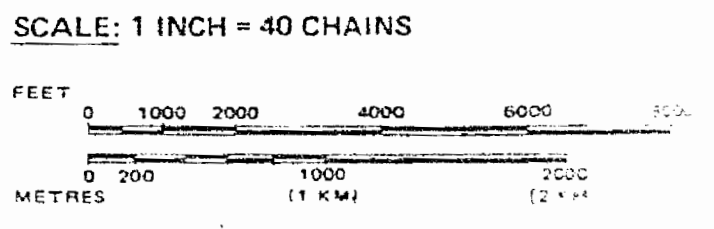
DISPOSITION OF CROWN LANDS

TYPE OF DOCUMENT	SYMBOL
PATENT, SURFACE & MINING RIGHTS	KK
SURFACE RIGHTS ONLY	KB
MINING RIGHTS ONLY	KK
LEASE, SURFACE & MINING RIGHTS	KB
SURFACE RIGHTS ONLY	KB
LICENCE OF OCCUPATION	KB
ORDER IN COUNCIL	KB
RESERVATION	KB
CANCELLED	KB
SAND & GRAVEL	KB

NOTE: MINING RIGHTS IN PARCELS PATENTED PRIOR TO 1912 VESTED IN ORIGINAL PATENTEE BY THE LANDS ACT R.S.O. 1970 CHAP. 389 SEC. 43

LEGEND

Paved Highway	—
Gravel Highway	—
Other Roads	—
Trail or Path	—
Highway Route Number	—
Electric Power Line	—
Telephone Line	—
Railroad & Right of Way	—
Bridge, Buildings	—
Non-Perennial Stream	—
Rapids, Portage	—
Muskeg or Marsh	—
Reference Monument	—



AREA
SUMMIT LAKE
 M.N.R. ADMINISTRATIVE DISTRICT
 NIPIGON/GERALDTON
 MINING DIVISION
THUNDER BAY
 LAND TITLES / REGISTRY DIVISION
THUNDER BAY

Ministry of Natural Resources
 Land Management Branch
 Ontario
 December 10, 1985

Date APRIL, 1981
 Number
G-136

WILLET LAKE G-156

REFERENCES

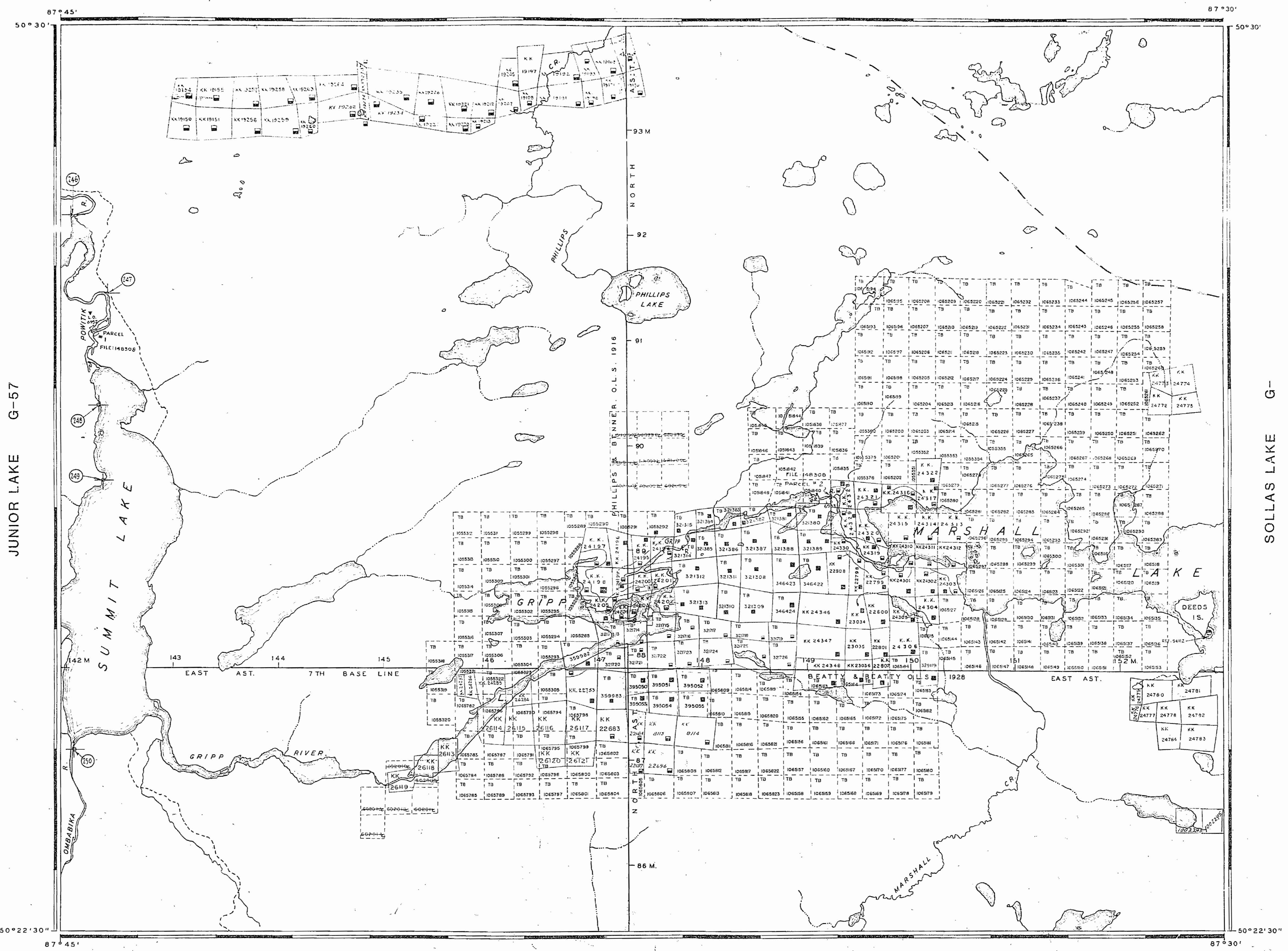
CONTROL SURVEYS

7th Base Line Surveyed by Beatty and Beatty, O.L.S., 1928. Field Note Book No. 2298.

Meridian Line Surveyed by Phillips and Benner, O.L.S., 1916. Field Note Book No. 2474.

Control Traverse by R.S. Kirkup, O.L.S., 1941. Plan No. L10-26.

STONE LAKE G-135



JUNIOR LAKE G-57

SOLLAS LAKE G-

WILLET LAKE G-156

REFERENCES

TOPOGRAPHY

Lakes, Rivers, etc., From forest Resour. Inventory Sheet N° 504873

RECEIVED
THUNDER BAY
MAY 21 1981
1981 APR 21 PM 5:11

DISPOSITION OF CROWN LAND

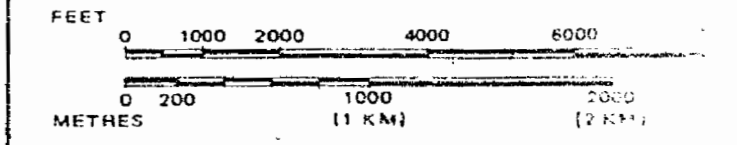
TYPE OF DOCUMENT	
PATENT, SURFACE & MINING RIGHTS
SURFACE RIGHTS ONLY
MINING RIGHTS ONLY
LEASE SURFACE & MINING RIGHTS
SURFACE RIGHTS ONLY
MINING RIGHTS ONLY
LICENCE OF OCCUPATION
ORDER-IN-COUNCIL
RESERVATION
CANCELLED
SAND & GRAVEL

NOTE: MINING RIGHTS IN PARCELS PATENTED PRIOR TO 1912 VESTED IN ORIGINAL PATENTEE BY THE LANDS ACT, R.S.O. 1910, CHAP. 380, SEC. 10.

LEGEND

Paved Highway
Gravel Highway
Other Roads
Trail or Path
Highway Route Number
Electric Power Line
Telephone Line
Railroad & Right of Way
Bridge, Buildings
Non-Perennial Stream
Rapids, Portage
Muskeg or Marsh
Reference Monument

SCALE: 1 INCH = 40 CHAINS



AREA
SUMMIT LAKE
M.N.R. ADMINISTRATIVE DISTRICT
NIPIGON/GERALDTON
MINING DIVISION
THUNDER BAY
LAND TITLES / REGISTRY DIVISION
THUNDER BAY

Ontario Ministry of Natural Resources Land Management Branch
December 10, 1985

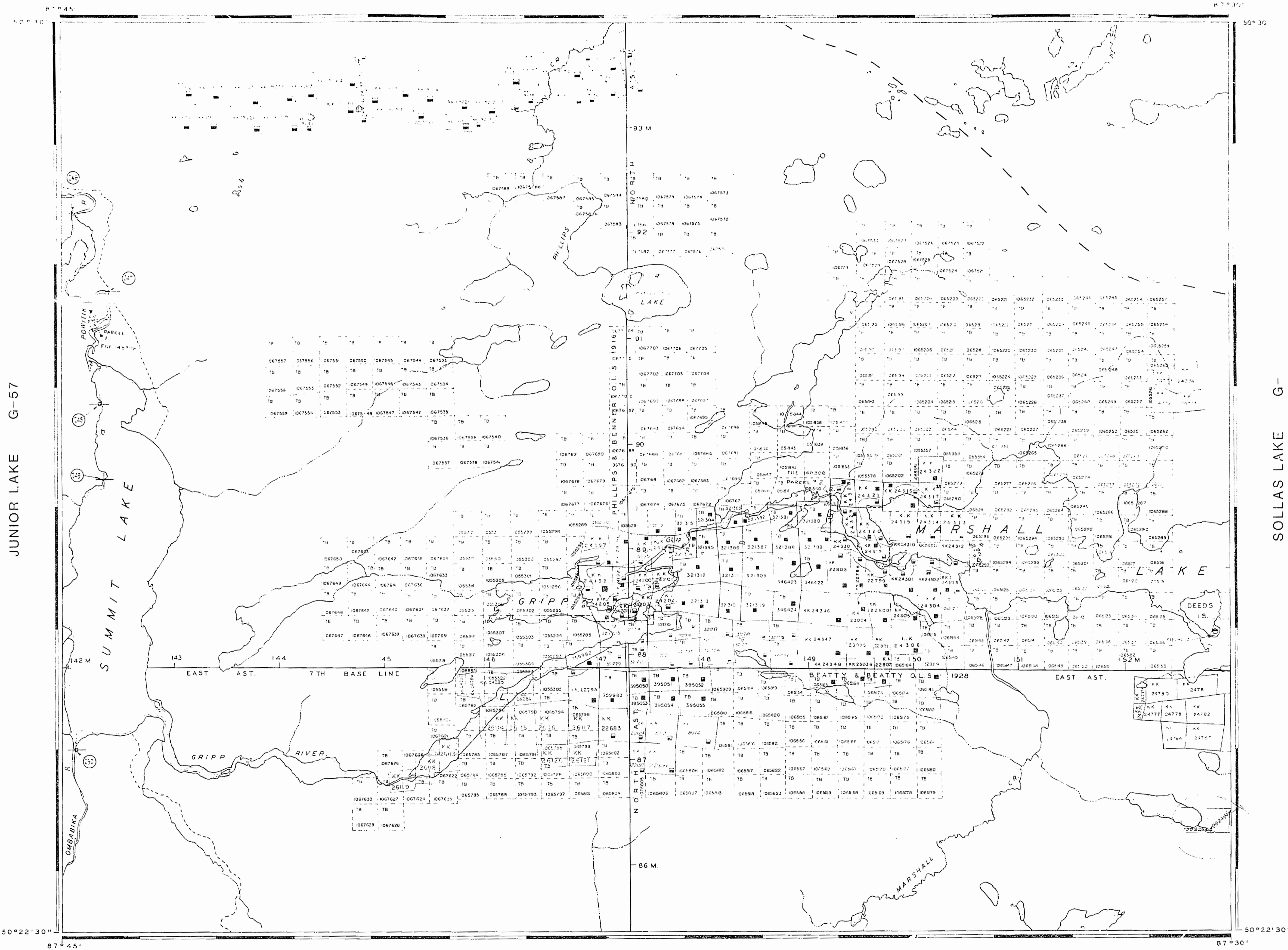
Date APRIL, 1981 Number
G-135

REFERENCES

CONTROL SURVEYS

7th Base Line Surveyed by Beatty and Beatty, O.L.S., 1928 Field Note Book No. 2298
 Meridian Line Surveyed by Phillips and Benner, C.L.S., 1916 Field Note Book No. 2474.
 Control Traverse by R.S. Kirkup, O.L.S., 1931 Plan No. 110 21

STONE LAKE G-135



JUNIOR LAKE G-57

SOLLAS LAKE G-

WILLET LAKE G-156

REFERENCES

TOPOGRAPHY

Lakes, Rivers, etc., from Forest Resources Inventory Sheet No. 504372

DISPOSITION OF CROWN LANDS

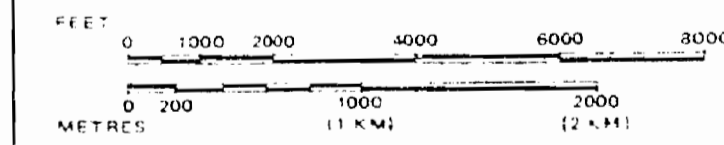
TYPE OF DOCUMENT	SYMBOL
PATENT SURFACE & MINING RIGHTS	●
SURFACE RIGHTS ONLY	○
MINING RIGHTS ONLY	◐
LEASE SURFACE & MINING RIGHTS	■
SURFACE RIGHTS ONLY	◑
MINING RIGHTS ONLY	◒
LICENSE OF OCCUPATION	◔
ORDER IN COUNCIL	◕
RESERVATION	◖
CANCELLED	◗
SAND & GRAVEL	◘

NOTE: MINING RIGHTS IN PARCELS PATENTED PRIOR TO MAY 9, 1913, ARE NOT IN ORIGINAL PATENTEE'S HANDS UNDER THE PUBLIC LANDS ACT (R.S.O. 1910, CHAP. 380, SEC. 63) UNLESS...

LEGEND

Paved Highway	—
Gravel Highway	- - -
Other Roads	⋯
Trail or Path	⋯
Highway Route Number	—
Electric Power Line	—
Telephone Line	⋯
Railroad & Right of Way	—
Bridge, Buildings	—
Non-Perennial Stream	—
Rapids, Portage	—
Muskeg or Marsh	—
Reference Monument	—

SCALE: 1 INCH = 40 CHAINS



AREA
SUMMIT LAKE
 M.N.R. ADMINISTRATIVE DISTRICT
NIPIGON/GERALDTON
 MINING DIVISION
THUNDER BAY
 LAND TITLES / REGISTRY DIVISION
THUNDER BAY

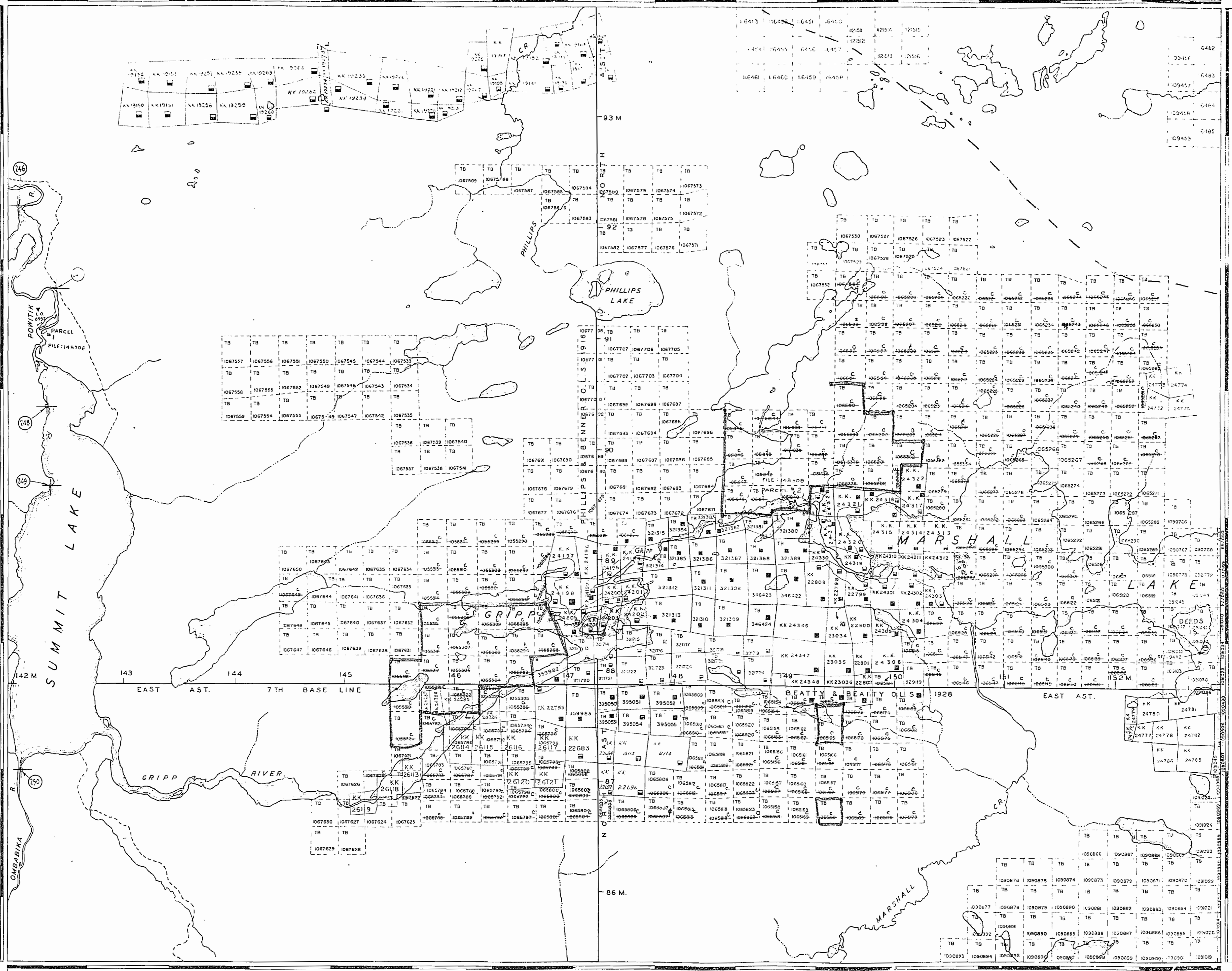
Ministry of Natural Resources
 Land Management Branch
 Ontario
 December 10, 1983

Date: APRIL, 1981
 Number: **G-136**

REFERENCES
CONTROL SURVEYS
 7th Base Line Surveyed by Beatty and Beatty, O.L.S., 1928. Field Note Book No. 2298.
 Meridian Line Surveyed by Phillips and Benner, O.L.S., 1916. Field Note Book No. 2474.
 Control Traverse by R.S. Kirkup, O.L.S., 1941. Plan No. L10-26.

87° 45' 50° 30' JUNIOR LAKE G-57 SUMMIT LAKE 142 M 143 144 145 EAST AST. 7TH BASE LINE 50° 22' 30" 87° 45'

STONE LAKE G-135



87° 30' 50° 30' SOLLAS LAKE G- MARSHALL LAKE DEEDS LAKE 86 M 87° 30' 50° 22' 30"

REFERENCES
TOPOGRAPHY
 Lakes, Rivers, etc., From Forest Resources Inventory Sheet N° 504573
 RECEIVED THUNDER BAY MINING DIVISION 90 FEB 6 PM 2 18

JUNIOR LAKE G-57

SOLLAS LAKE G-

WILLET LAKE G-156

DISPOSITION OF CROWN LANDS

TYPE OF DOCUMENT	SYMBOL
PATENT, SURFACE & MINING RIGHTS	○
SURFACE RIGHTS ONLY	○
MINING RIGHTS ONLY	○
LEASE SURFACE & MINING RIGHTS	○
SURFACE RIGHTS ONLY	○
MINING RIGHTS ONLY	○
LICENCE OF OCCUPATION	○
ORDER IN COUNCIL	○
RESERVATION	○
CANCELLED	○
SAND & GRAVEL	○

NOTE: MINING RIGHTS IN PARCELS PATENTED PRIOR TO MAY 6 1915, VESTED IN ORIGINAL PATENTEE BY THE PUBLIC LANDS ACT, R.S.O. 1910, CHAP. 380, SEC. 62, SUBSEC. 1

LEGEND

Paved Highway	—
Gravel Highway	—
Other Roads	—
Traffic or Path	—
Highway Route Number	—
Electric Power Line	—
Telephone Line	—
Railroad & Right of Way	—
Bridge, Buildings	—
Non-Perennial Stream	—
Rapids, Portage	—
Muskeg or Marsh	—
Reference Monument	—

SCALE: 1 INCH = 40 CHAINS
 FEET 0 1000 2000 4000 6000 8000
 METRES 0 200 1000 2000 4000

AREA
SUMMIT LAKE
 M.N.R. ADMINISTRATIVE DISTRICT
NIPIGON/GERALDTON
 MINING DIVISION
THUNDER BAY
 LAND TITLES / REGISTRY DIVISION
THUNDER BAY

Ministry of Natural Resources Ontario
 Land Management Branch
 Date: APRIL, 1981
 Number: **G-136**