

2492

AREA OF

SUTTON NARROWS

DISTRICT OF
KENORA
(PATRICIA PORTION)
PORCUPINE
~~PATRICIA~~
MINING DIVISION

SCALE: 1-INCH = 40 CHAINS

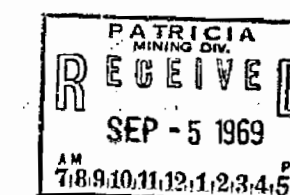
LEGEND

PATENTED LAND	⊙
CROWN LAND SALE	C.S.
LEASES	Ⓢ
LOCATED LAND	Loc.
LICENSE OF OCCUPATION	L.O.
MINING RIGHTS ONLY	M.R.O.
SURFACE RIGHTS ONLY	S.R.O.
ROADS	—
IMPROVED ROADS	—
KING'S HIGHWAYS	—
RAILWAYS	—
POWER LINES	—
MARSH OR MUSKEG	—
MINES	ⓧ
CANCELLED	C.

NOTES

400' Reserve around all Lakes & Rivers to Dept. of Lands & Forests:

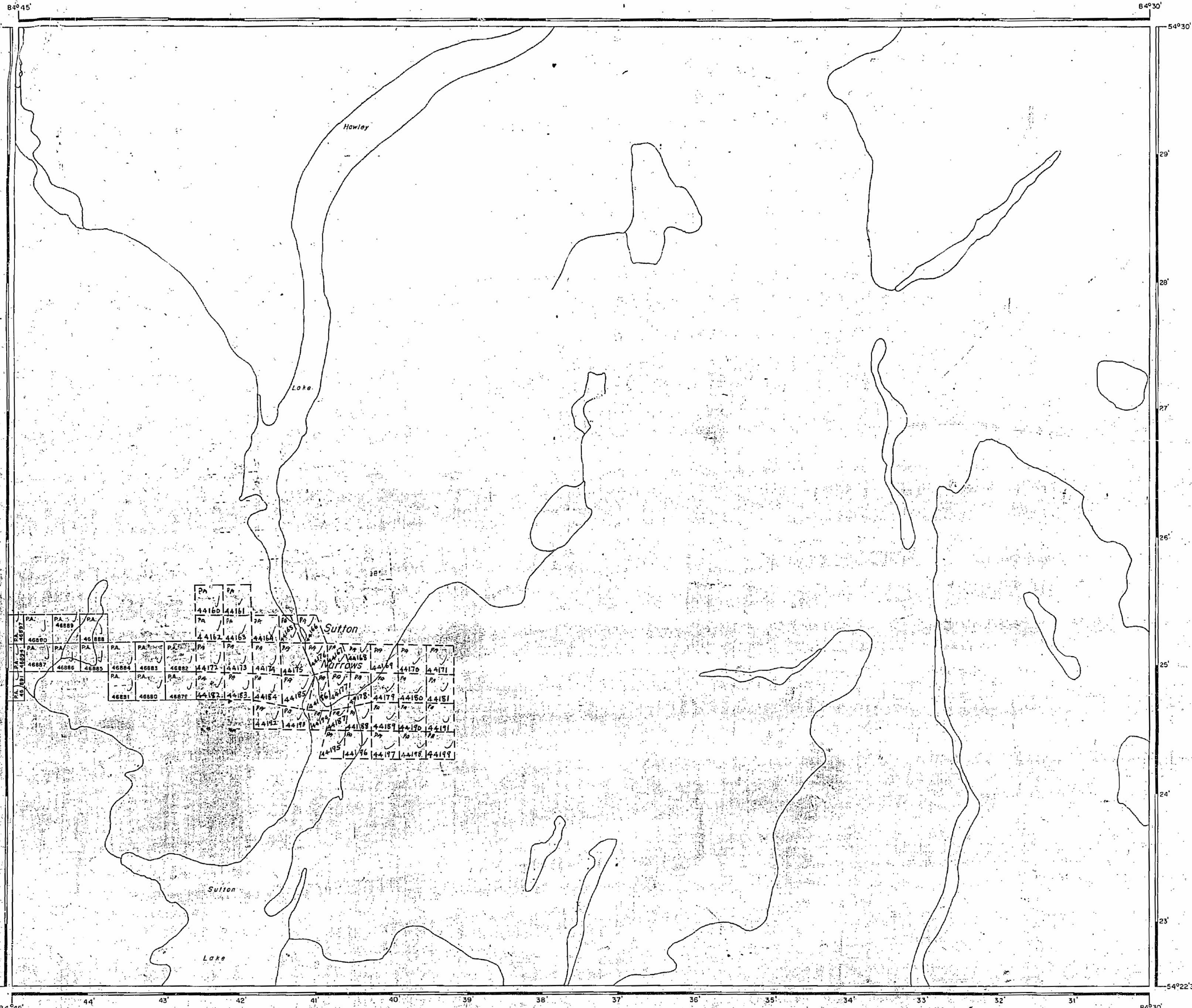
This area lies within Polar Bear Provincial Park.

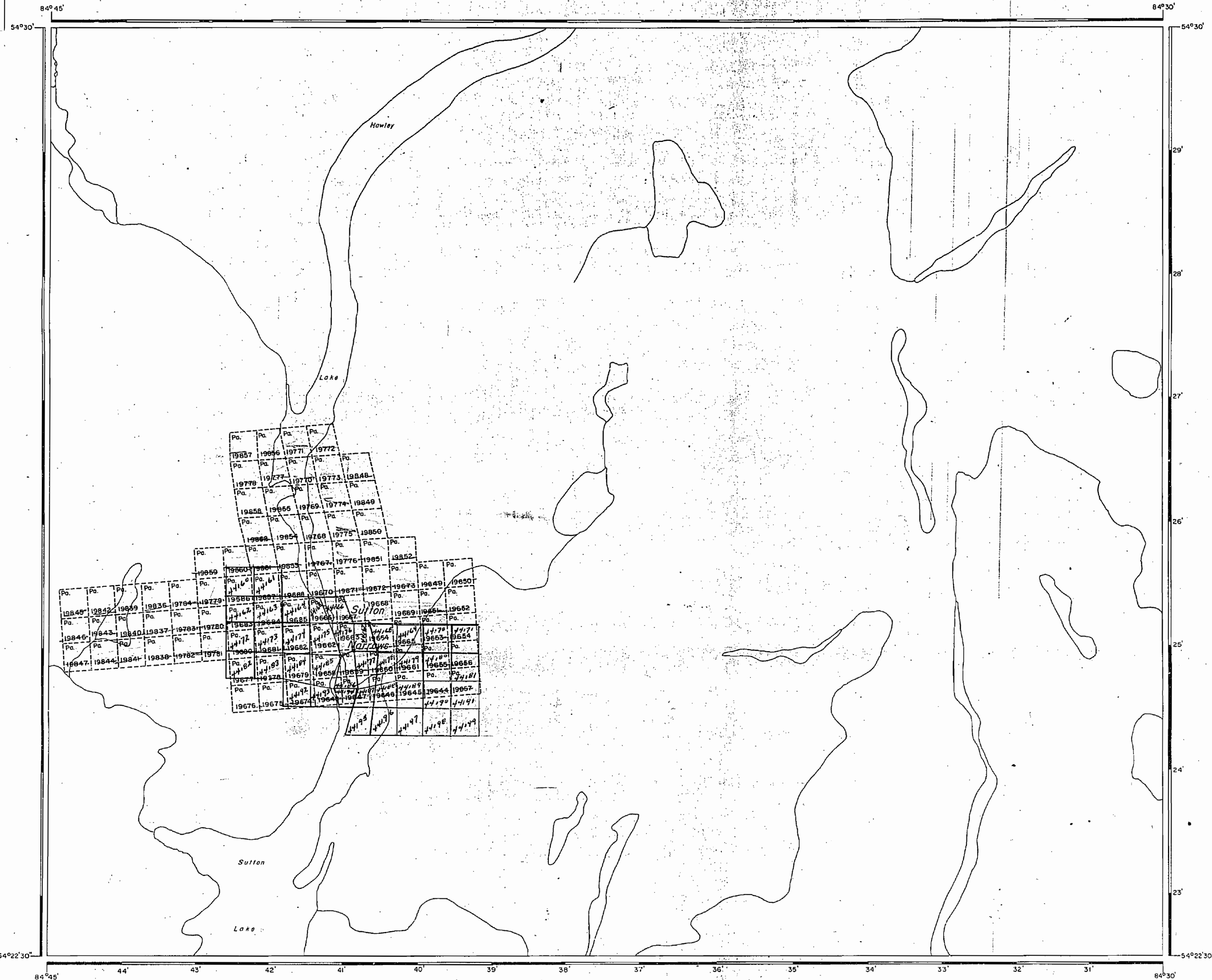


#3

COCHRANE
PLAN NO. M. 2492

DEPARTMENT OF MINES
— ONTARIO —





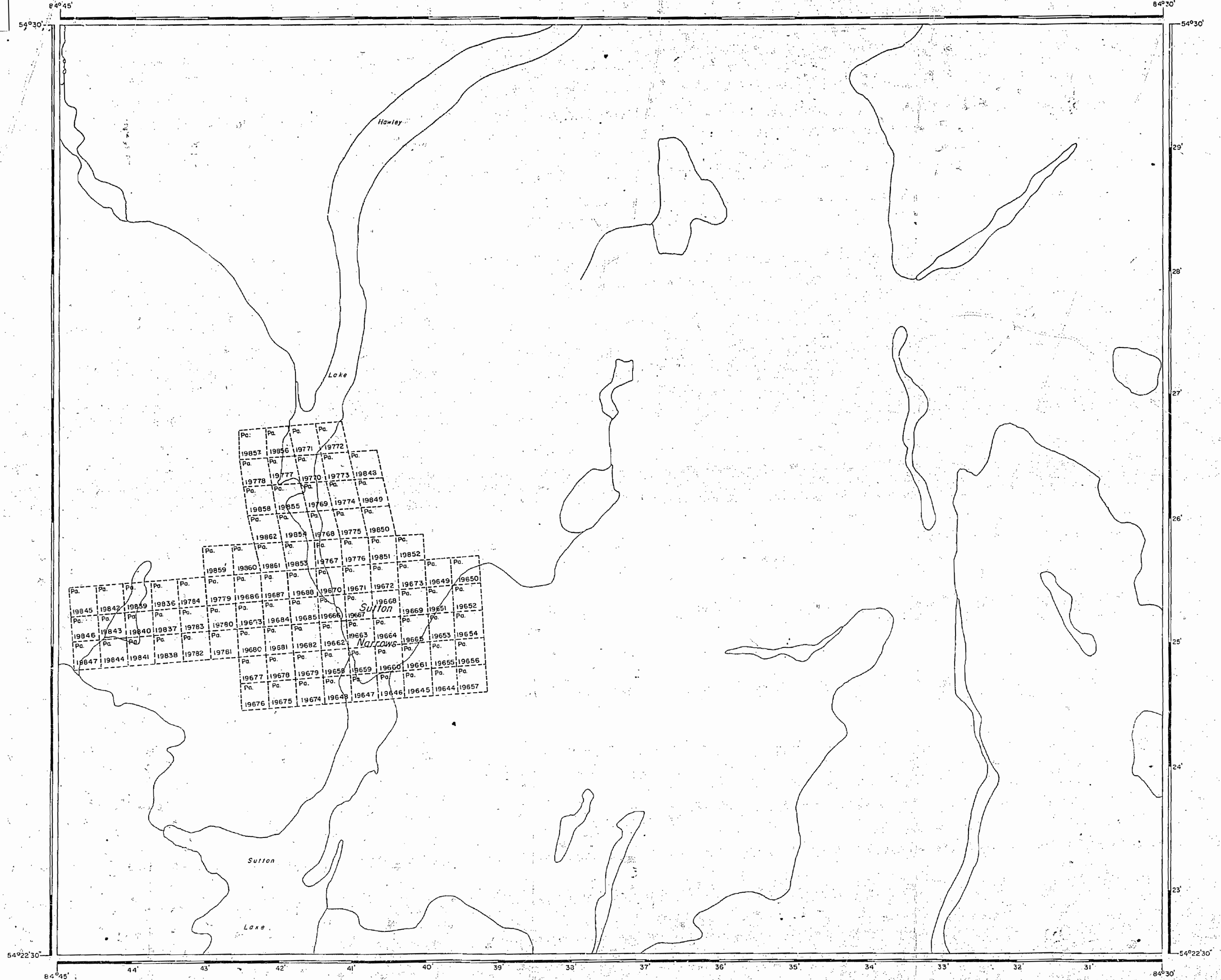
AREA OF
SUTTON NARROWS
 DISTRICT OF
 KENORA
 (PATRICIA PORTION)
 PATRICIA
 MINING DIVISION
 SCALE: 1-INCH = 40 CHAINS

LEGEND

PATENTED LAND	Ⓟ
CROWN LAND SALE	C.S.
LEASES	Ⓛ
LOCATED LAND	Loc.
LICENSE OF OCCUPATION	L.O.
MINING RIGHTS ONLY	M.R.O.
SURFACE RIGHTS ONLY	S.R.O.
ROADS	— — — — —
IMPROVED ROADS	— — — — —
KING'S HIGHWAYS	— — — — —
RAILWAYS	— — — — —
POWER LINES	— — — — —
MARSH OR MUSKEG	⊘
MINES	⊗
CANCELLED	C.

NOTES
 400' Reserve around all Lakes & Rivers to Dept.
 of Lands & Forests:

2492



AREA OF *Alg Rec*
SUTTON NARROWS
 DISTRICT OF KENORA
 (PATRICIA PORTION)
 PATRICIA MINING DIVISION
 SCALE: 1-INCH = 40 CHAINS

LEGEND

PATENTED LAND	Ⓟ
CROWN LAND SALE	C.S.
LEASES	Ⓛ
LOCATED LAND	Loc.
LICENSE OF OCCUPATION	L.O.
MINING RIGHTS ONLY	M.R.O.
SURFACE RIGHTS ONLY	S.R.O.
ROADS	—
IMPROVED ROADS	—
KING'S HIGHWAYS	—
RAILWAYS	—
POWER LINES	—
MARSH OR MUSKEG	—
MINES	Ⓧ
CANCELLED	C.

NOTES
 400' Reserve around all Lakes & Rivers to Dept. of Lands & Forests.

PLAN NO. **M. 2492**
 DEPARTMENT OF MINES
 — ONTARIO —

2492



AREA OF
SUTTON NARROWS
 DISTRICT OF
 KENORA
 (PATRICIA PORTION)
~~POLYANE~~
~~PATRICIA~~
 MINING DIVISION
 SCALE: 1-INCH = 40 CHAINS

LEGEND

PATENTED LAND	Ⓟ
CROWN LAND SALE	C.S.
LEASES	Ⓛ
LOCATED LAND	Loc.
LICENSE OF OCCUPATION	L.O.
MINING RIGHTS ONLY	M.R.O.
SURFACE RIGHTS ONLY	S.R.O.
ROADS	—
IMPROVED ROADS	—
KING'S HIGHWAYS	—
RAILWAYS	—
POWER LINES	—
MARSH OR MUSKEG	—
MINES	Ⓜ
CANCELLED	C.

NOTES
 400' Reserve around all Lakes & Rivers to Dept. of Lands & Forests:
 This area lies within Polar Bear Provincial Park.

PATRICIA
 MINING DIV.
RECEIVED
 SEP - 5 1969
 AM 7 8 9 10 11 12 1 2 3 4 5 6 PM

#3

COCHRANE
 PLAN NO. **M.2492**

DEPARTMENT OF MINES
 — ONTARIO —

G-1600

SUTTON NARROWS

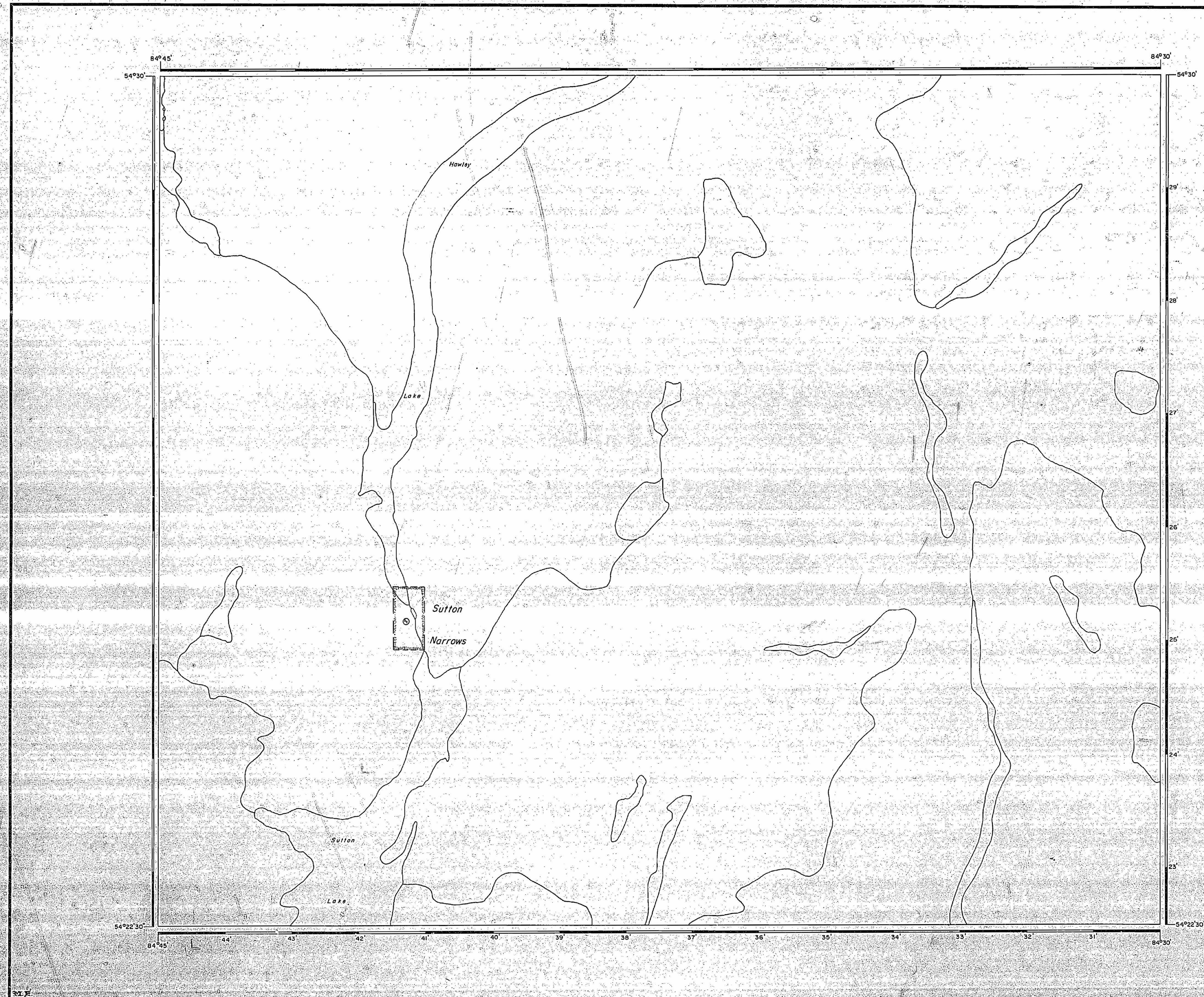
G-1600

TRIM LINE

G-1600

SUTTON NARROWS

G-1600



REFERENCES

AREAS WITHDRAWN FROM DISPOSITION

M.R.O. - MINING RIGHTS ONLY
 S.R.O. - SURFACE RIGHTS ONLY
 M+S. - MINING AND SURFACE RIGHTS

Description	Order No.	Date	Disposition	File
SUTTON LAKE GORGE WILDERNESS AREA			SR & MR	

RECEIVED SEPTEMBER 1/83

LEGEND

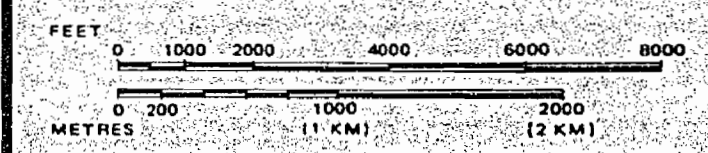
HIGHWAY AND ROUTE No.	
OTHER ROADS	
TRAILS	
SURVEYED LINES:	
TOWNSHIPS, BASE LINES, ETC.	
LOTS, MINING CLAIMS, PARCELS, ETC.	
UNSURVEYED LINES:	
LOT LINES	
PARCEL BOUNDARY	
MINING CLAIMS ETC.	
RAILWAY AND RIGHT OF WAY	
UTILITY LINES	
NON-PERENNIAL STREAM	
FLOODING OR FLOODING RIGHTS	
SUBDIVISION OR COMPOSITE PLAN	
RESERVATIONS	
ORIGINAL SHORELINE	
MARSH OR MUSKEG	
MINES	
TRAVERSE MONUMENT	

DISPOSITION OF CROWN LANDS

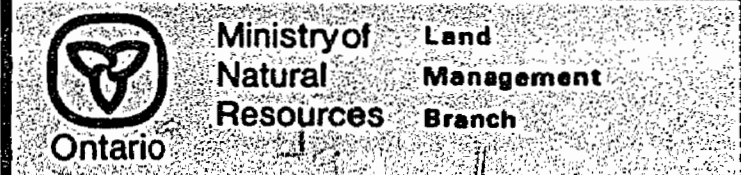
TYPE OF DOCUMENT	SYMBOL
PATENT, SURFACE & MINING RIGHTS	
" SURFACE RIGHTS ONLY	
" MINING RIGHTS ONLY	
LEASE, SURFACE & MINING RIGHTS	
" SURFACE RIGHTS ONLY	
" MINING RIGHTS ONLY	
LICENCE OF OCCUPATION	
ORDER-IN-COUNCIL	
RESERVATION	
CANCELLED	
SAND & GRAVEL	

NOTE: MINING RIGHTS IN PARCELS PATENTED PRIOR TO MAY 6, 1912, VESTED IN ORIGINAL PATENTEES BY THE PUBLIC LANDS ACT, R.S.O. 1970, CHAP. 380, SEC. 63, SUBSEC. 1.

SCALE: 1 INCH = 40 CHAINS



AREA
SUTTON NARROWS
 M.N.R. ADMINISTRATIVE DISTRICT
MOOSONEE
 MINING DIVISION
PORCUPINE
 LAND TITLES / REGISTRY DIVISION
KENORA
PATRICIA PORTION



Date JANUARY, 1983
 Number G-1600

TRIM LINE

W.S.P.S.M

SWORN IN NOTICE

W.S.P.S.M

W.S.P.S.M

SUTTON NARROWS

W.S.P.S.M

AREA OF
SUTTON NARROWS

DISTRICT OF
KENORA
(PATRICIA PORTION)

PORCUPINE
MINING DIVISION

SCALE: 1-INCH = 40 CHAINS

LEGEND


PATENTED LAND	⊙
CROWN LAND SALE	C.S.
LEASES	⊖
LOCATED LAND	Lo.
LICENSE OF OCCUPATION	L.O.
MINING RIGHTS ONLY	M.R.O.
SURFACE RIGHTS ONLY	S.R.O.
ROADS	—
IMPROVED ROADS	—
KING'S HIGHWAYS	—
RAILWAYS	—
POWER LINES	—
MARSH OR MUSKEG	—
MINES	* C.
CANCELLED	—

NOTES

400' Reserve around all Lakes & Rivers to Dept. of Lands & Forests:

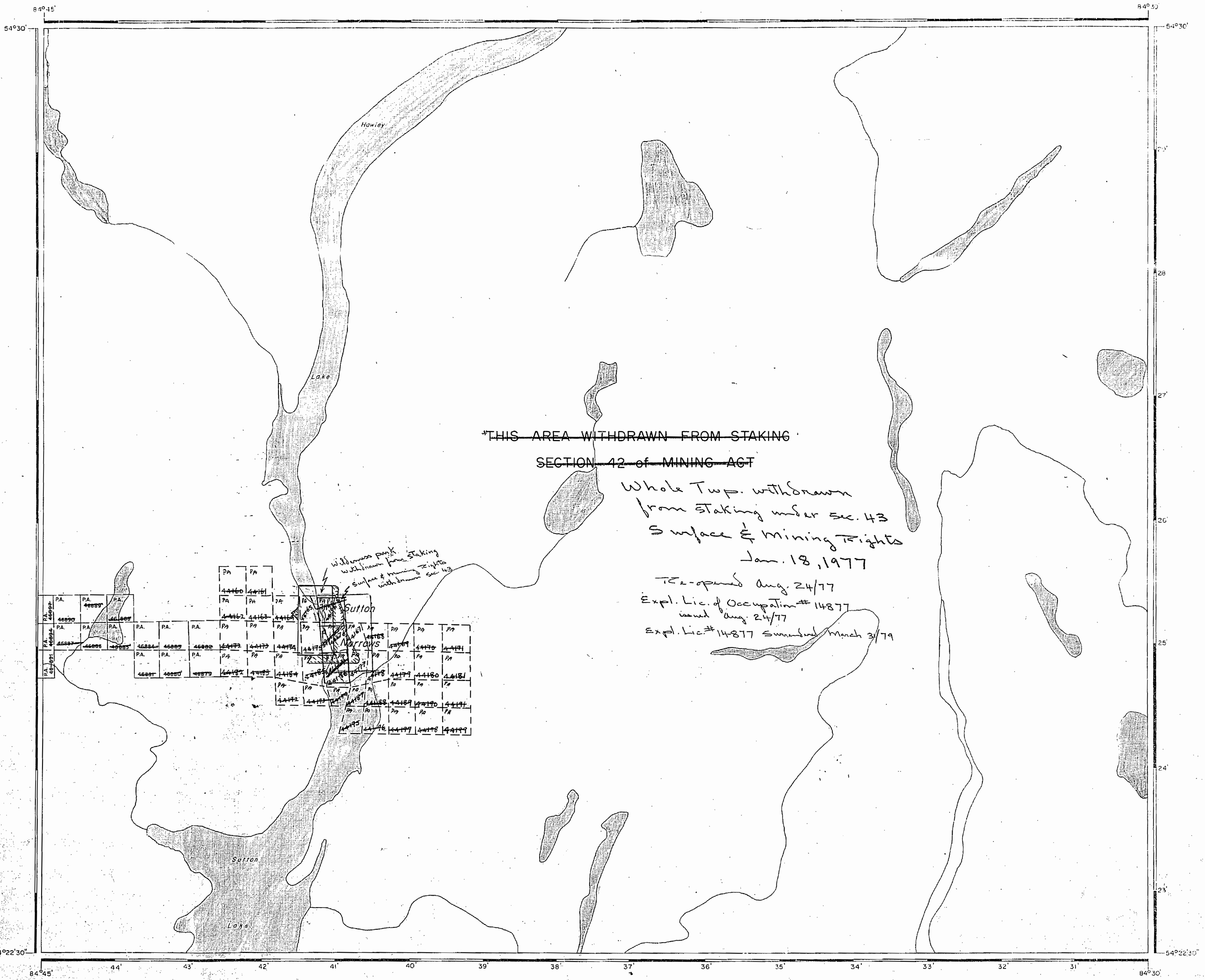
~~This area lies within Polar Bear Provincial Park.~~

Open For Staking -
OCT. 6, 1971.
Replaced September 1983

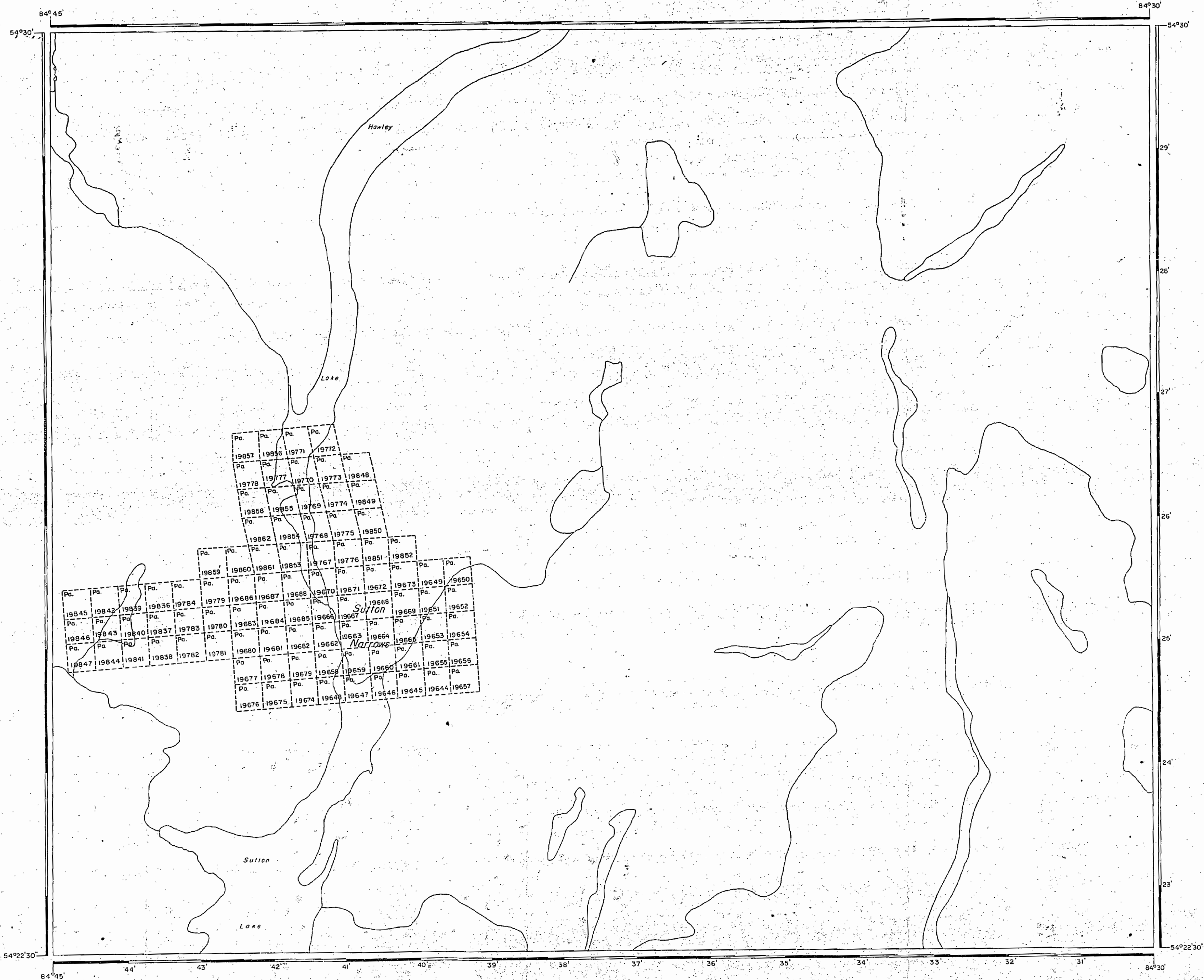


PLAN NO. **M. 2492**

DEPARTMENT OF MINES
- ONTARIO -



2492



AREA OF *Sutton Narrows*

SUTTON NARROWS

DISTRICT OF KENORA
(PATRICIA PORTION)

PATRICIA MINING DIVISION

SCALE: 1-INCH = 40 CHAINS

LEGEND

PATENTED LAND	Ⓟ
CROWN LAND SALE	C.S.
LEASES	Ⓛ
LOCATED LAND	Loc.
LICENSE OF OCCUPATION	L.O.
MINING RIGHTS ONLY	M.R.O.
SURFACE RIGHTS ONLY	S.R.O.
ROADS	—
IMPROVED ROADS	—
KING'S HIGHWAYS	—
RAILWAYS	—
POWER LINES	—
MARSH OR MUSKEG	—
MINES	Ⓧ
CANCELLED	C.

NOTES

400' Reserve around all Lakes & Rivers to Dept. of Lands & Forests:

PLAN NO. **M.2492**

DEPARTMENT OF MINES
— ONTARIO —

2492

AREA OF
SUTTON NARROWS

DISTRICT OF
KENORA
(PATRICIA PORTION)

PATRICIA
MINING DIVISION

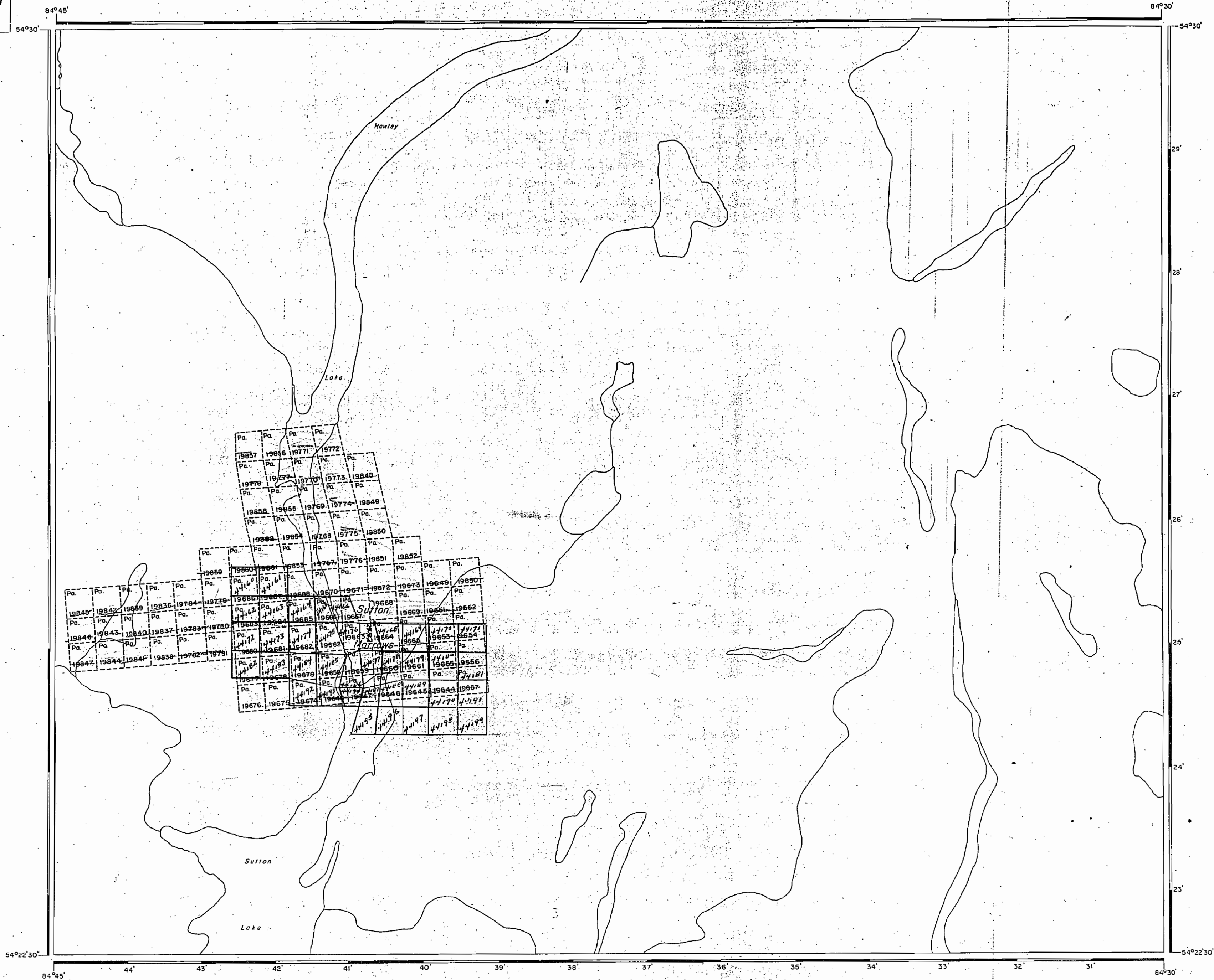
SCALE: 1-INCH=40 CHAINS

LEGEND

PATENTED LAND	Ⓟ
CROWN LAND SALE	C.S.
LEASES	Ⓛ
LOCATED LAND	Loc.
LICENSE OF OCCUPATION	L.O.
MINING RIGHTS ONLY	M.R.O.
SURFACE RIGHTS ONLY	S.R.O.
ROADS	—
IMPROVED ROADS	—
KING'S HIGHWAYS	—
RAILWAYS	—
POWER LINES	—
MARSH OR MUSKEG	—
MINES	Ⓧ
CANCELLED	C.

NOTES

400' Reserve around all Lakes & Rivers to Dept. of Lands & Forests:



PLAN NO. **M. 2492**

DEPARTMENT OF MINES
— ONTARIO —

#2