

SWARTMAN

PORCUPINE MINING DIVISION

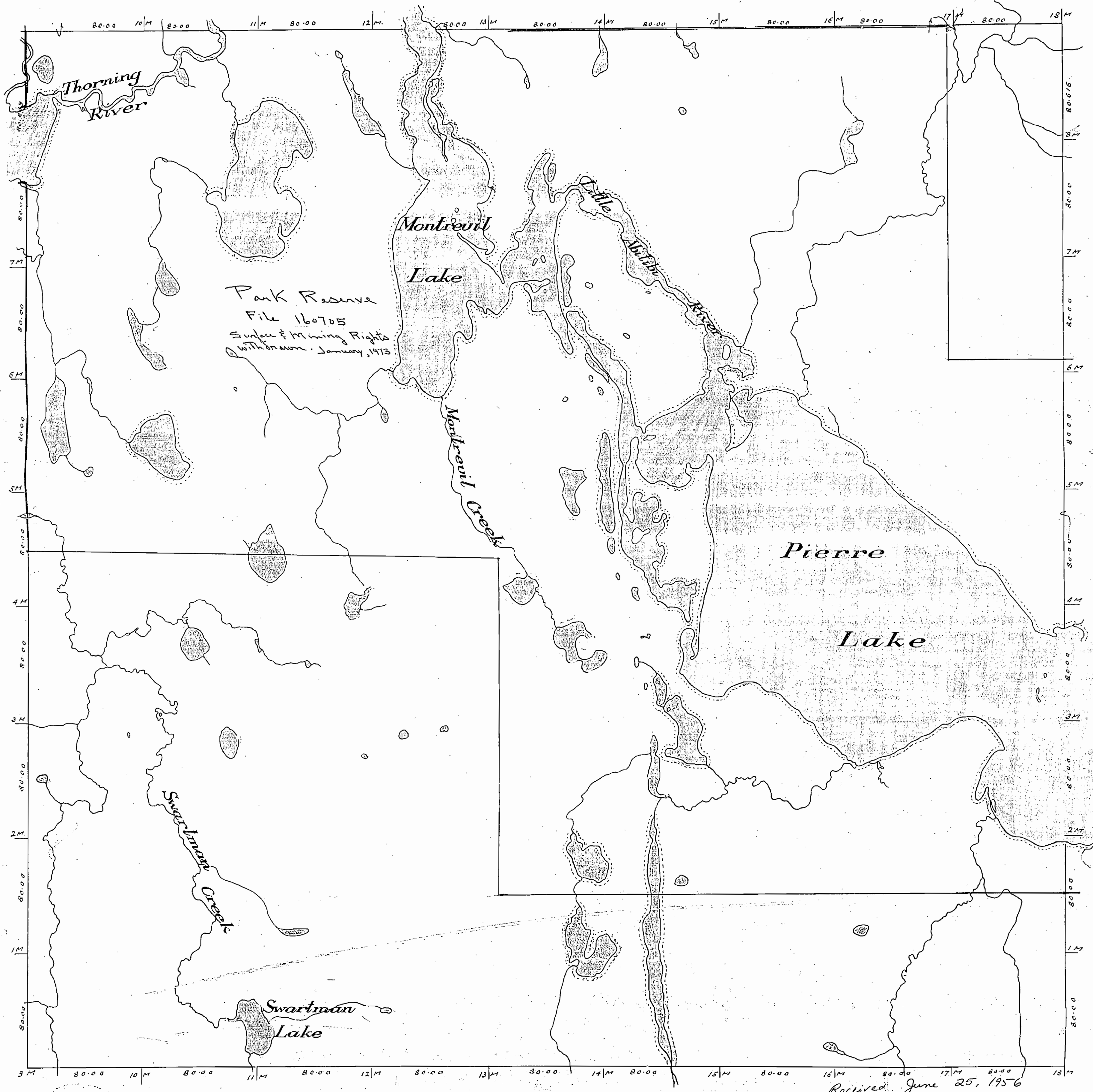
DISTRICT OF COCHRANE

Scale - 40 Chains = 1 Inch

356

North Ast.


M-597



INGLIS

MCQUIBBAN

Received June 25, 1956



POTTER

SWARTMAN

M.597

ONTARIO
MINISTRY OF NATURAL RESOURCES
SURVEYS AND MAPPING BRANCH

PORCUPINE MINING DIVISION
DISTRICT OF COCHRANE

Scale: 40 Chains = 1 inch

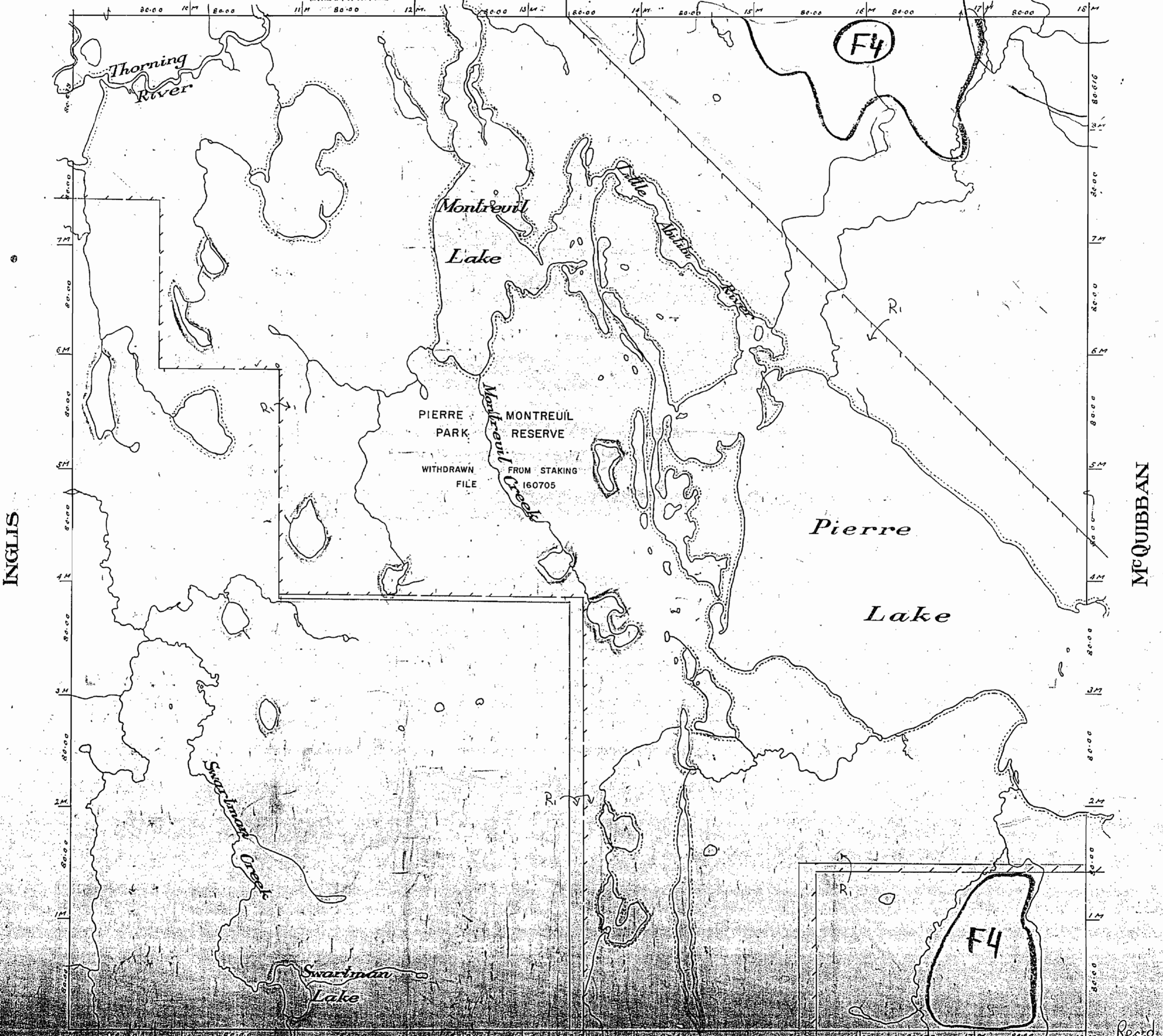
THE INFORMATION THAT APPEARS ON THIS MAP HAS BEEN COMPILED FROM VARIOUS SOURCES, AND ACCURACY IS NOT GUARANTEED. THOSE WISHING TO STAKE MINING CLAIMS SHOULD CONSULT WITH THE MINING RECORDER, MINISTRY OF NORTHERN DEVELOPMENT AND MINES, FOR ADDITIONAL INFORMATION ON THE STATUS OF THE LANDS SHOWN HEREON.

NOTE

400' Surface Rights Reservation
around all Lakes and Rivers.
R₁ - Withdrawal M.R. + S.R. : NRW 63/83

- ⊗ THIS TWP. IS SUBJECT TO FORESTRY ACTIVITY IN 1994/95.
- ⊗ THIS TOWNSHIP IS SUBJECT TO FOREST ACTIVITY IN 1993/94. FURTHER INFORMATION ON FILE.
- ⊗ THIS TWP. IS SUBJECT TO FOREST ACTIVITIES IN 1993/94. (CHEM. SPRAY, JULY 22, 1993) FURTHER INFORMATION AVAILABLE ON FILE.
- ⊗ THIS TWP. IS SUBJECT TO FOREST ACTIVITY IN 1995/96. MORE INFO. ON FILE.

North Ast.



Rec'd Aug 14/83