

Rollo Twp.-M.1082

THE TOWNSHIP OF
OF
SWAYZE

DISTRICT OF
SUDBURY

PORCUPINE
MINING DIVISION


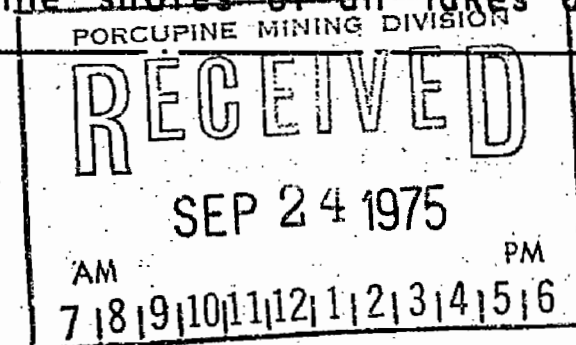
SCALE: 1-INCH=40 CHAINS

LEGEND

- PATENTED LAND Ⓟ
- CROWN LAND SALE C.S.
- LEASES Ⓛ
- LOCATED LAND Loc.
- LICENSE OF OCCUPATION L.O.
- MINING RIGHTS ONLY M.R.O.
- SURFACE RIGHTS ONLY S.R.O.
- ROADS — — — — —
- IMPROVED ROADS — — — — —
- KING'S HIGHWAYS — — — — —
- RAILWAYS — — — — —
- POWER LINES — — — — —
- MARSH OR MUSKOG — — — — —
- MINES * * *
- CANCELLED C.

NOTES

400' Surface Rights Reservation along
the shores of all lakes and rivers.



PLAN NO - **M.1150**

ONTARIO
MINISTRY OF NATURAL RESOURCES
SURVEYS AND MAPPING BRANCH

Denyes Twp.-M.758

Dore Twp.-M.763

Cunningham Twp.-M.744

Rollo Twp.-M.1082

THE TOWNSHIP OF
OF

SWAYZE

DISTRICT OF
SUDBURY

PORCUPINE
MINING DIVISION



SCALE: 1-INCH=40 CHAINS

LEGEND

PATENTED LAND	Ⓟ
CROWN LAND SALE	C.S.
LEASES	Ⓛ
LOCATED LAND	Loc.
LICENSE OF OCCUPATION	L.O.
MINING RIGHTS ONLY	M.R.O.
SURFACE RIGHTS ONLY	S.R.O.
ROADS	—
IMPROVED ROADS	—
KING'S HIGHWAYS	—
RAILWAYS	—
POWER LINES	—
MARSH OR MUSKEG	* *
MINES	X
CANCELLED	C.

NOTES

400' Surface Rights Reservation along
the shores of all lakes and rivers.



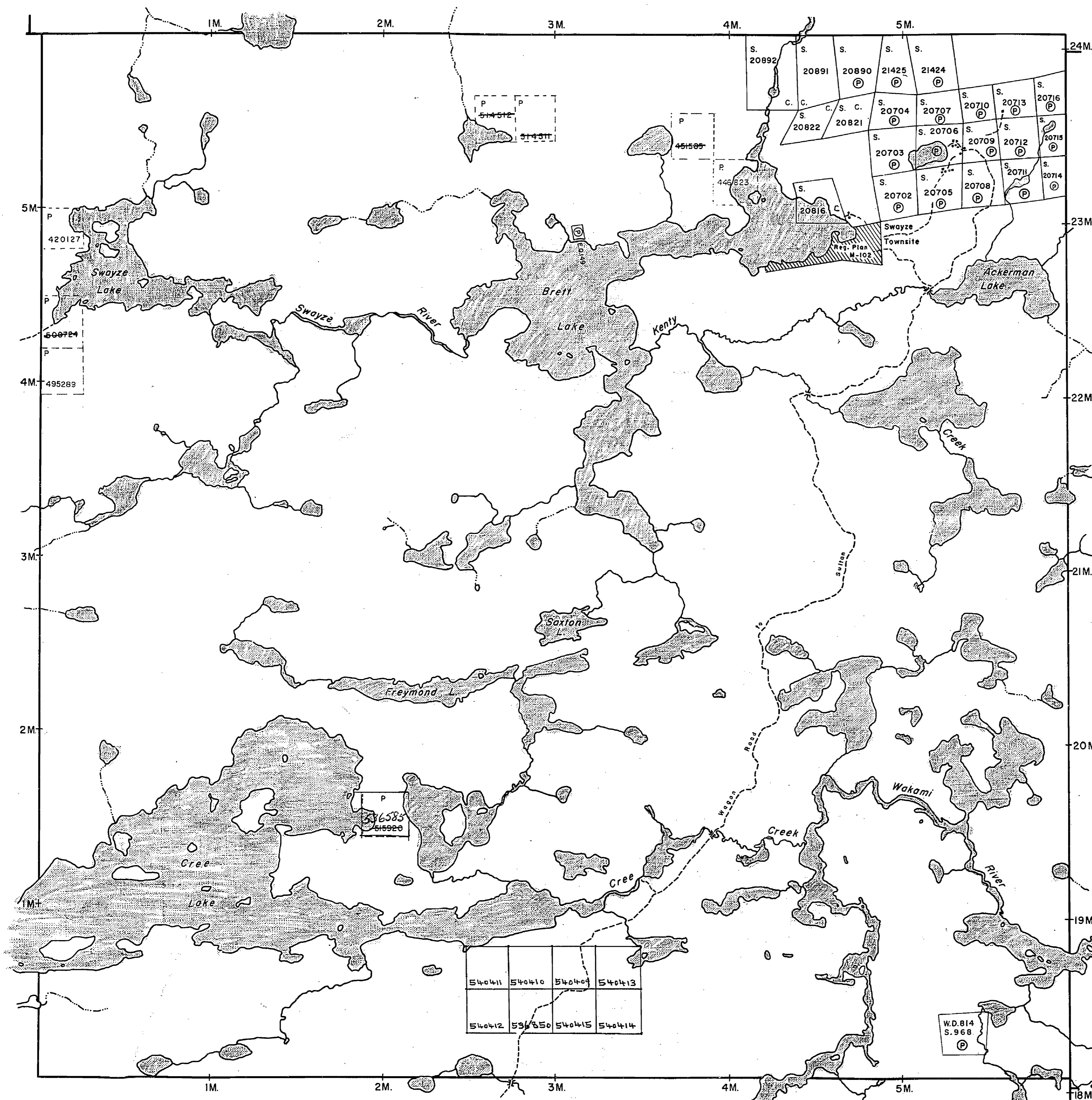
PLAN NO - **M.1150**

ONTARIO
MINISTRY OF NATURAL RESOURCES
SURVEYS AND MAPPING BRANCH

Denyes Twp.-M.758

Dore Twp.-M.763

Cunningham Twp.-M.744



M1120

M1120

QWT ESYAW2

QWYSE LMB

M1120

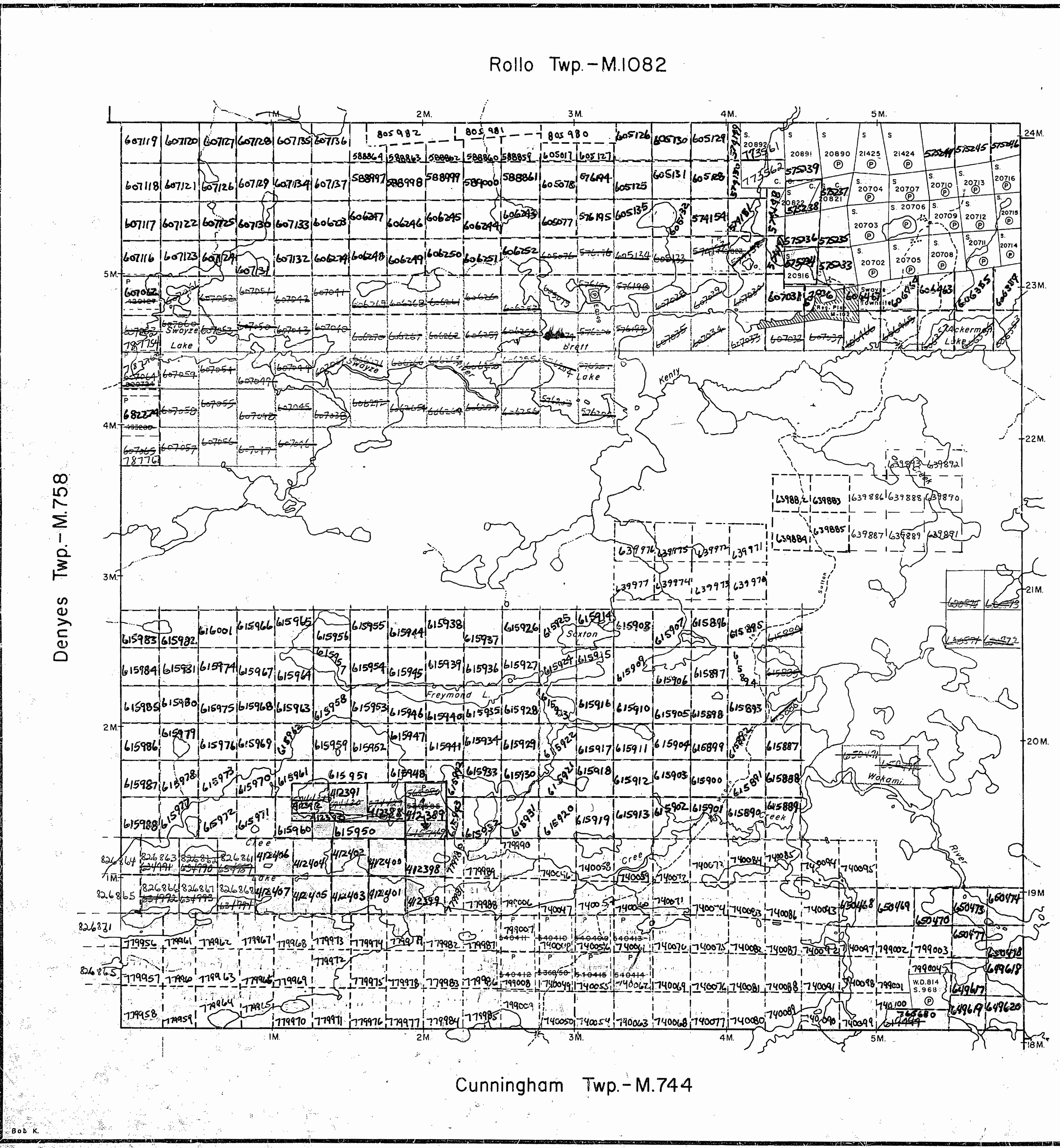
M1120

Rollo Twp.-M.1082

Denyes Twp.-M.758

Dore Twp.-M.763

Cunningham Twp.-M.744



THE TOWNSHIP OF

SWAYZE

DISTRICT OF
SUDBURY

PORCUPINE
MINING DIVISION

SCALE: 1-INCH=40 CHAINS

LEGEND

PATENTED LAND	Ⓢ
CROWN LAND SALE	C.S.
LEASES	Ⓞ
LOCATED LAND	Loc.
LICENSE OF OCCUPATION	L.O.
MINING RIGHTS ONLY	M.R.O.
SURFACE RIGHTS ONLY	S.R.O.
ROADS	—
IMPROVED ROADS	—
KING'S HIGHWAYS	—
RAILWAYS	—
POWER LINES	—
MARSH OR MUSKEG	—
MINES	—
CANCELLED	—

NOTES

400' Surface Rights Reservation along the shores of all lakes and rivers.

Received Jan 4/80

PLAN NO - M.1150

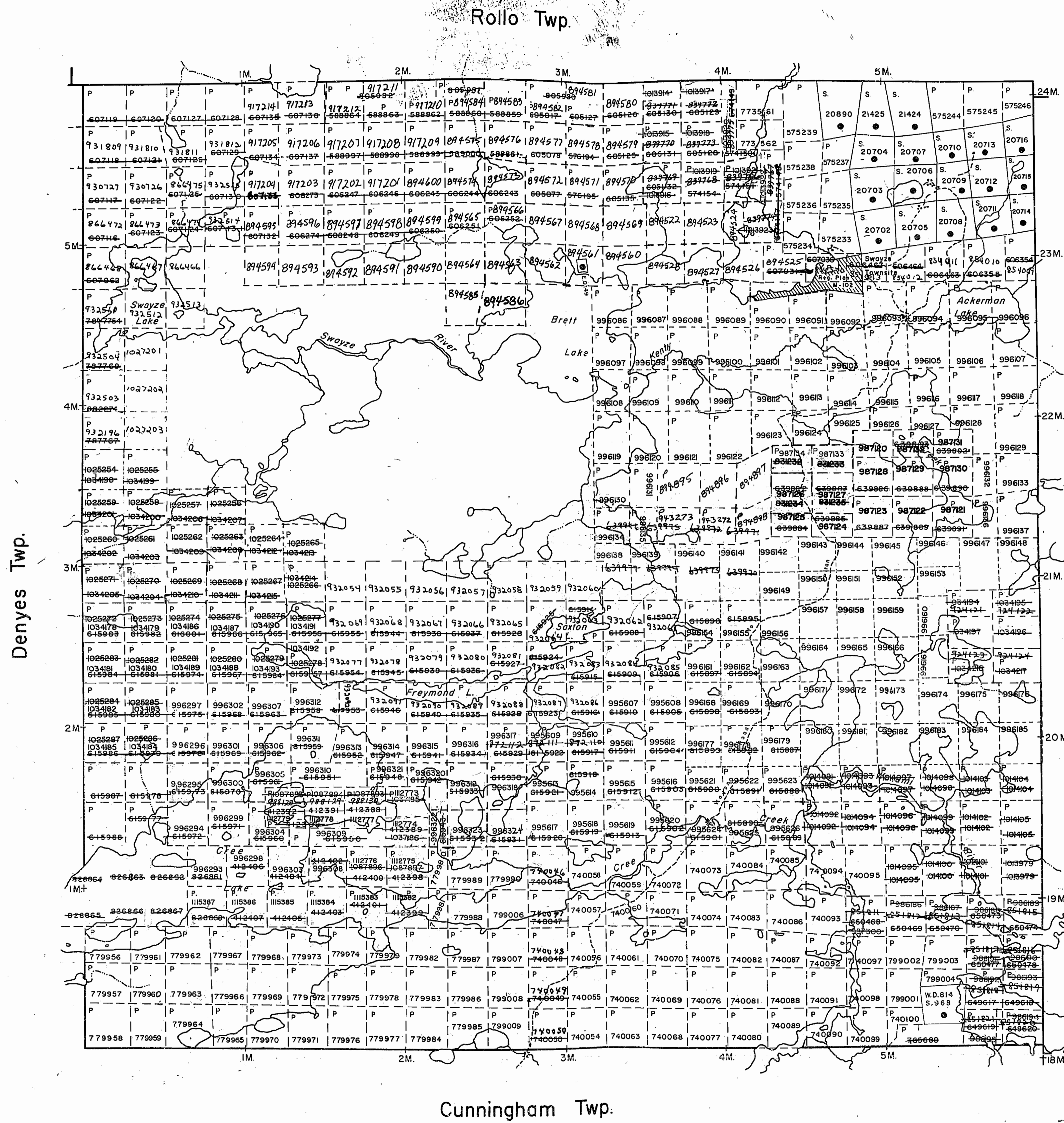
ONTARIO
MINISTRY OF NATURAL RESOURCES
SURVEYS AND MAPPING BRANCH

REFERENCES

AREAS WITHDRAWN FROM DISPOSITION

- M.R.O. - MINING RIGHTS ONLY
- S.R.O. - SURFACE RIGHTS ONLY
- M.+S. - MINING AND SURFACE RIGHTS

Description	Order No.	Date	Disposition	File



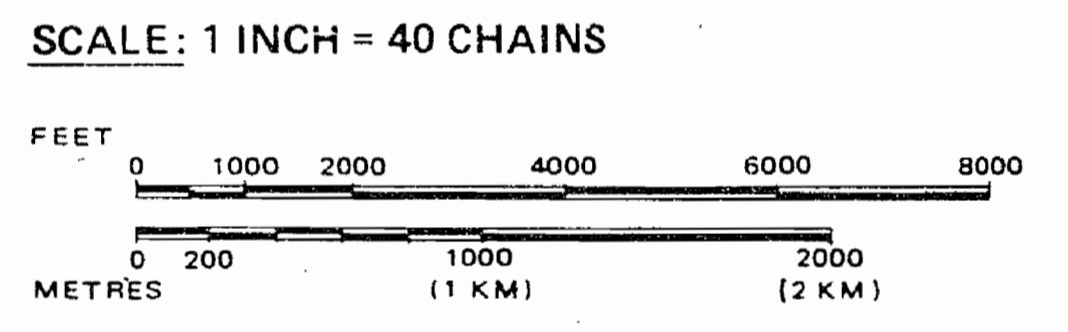
LEGEND

- HIGHWAY AND ROUTE No.
- OTHER ROADS
- TRAILS
- SURVEYED LINES:
 - TOWNSHIPS, BASE LINES, ETC.
 - LOTS, MINING CLAIMS, PARCELS, ETC.
- UNSURVEYED LINES:
 - LOT LINES
 - PARCEL BOUNDARY
 - MINING CLAIMS ETC.
- RAILWAY AND RIGHT OF WAY
- UTILITY LINES
- NON-PERENNIAL STREAM
- FLOODING OR FLOODING RIGHTS
- SUBDIVISION OR COMPOSITE PLAN
- RESERVATIONS
- ORIGINAL SHORELINE
- MARSH OR MUSKEG
- MINES
- TRAVERSE MONUMENT

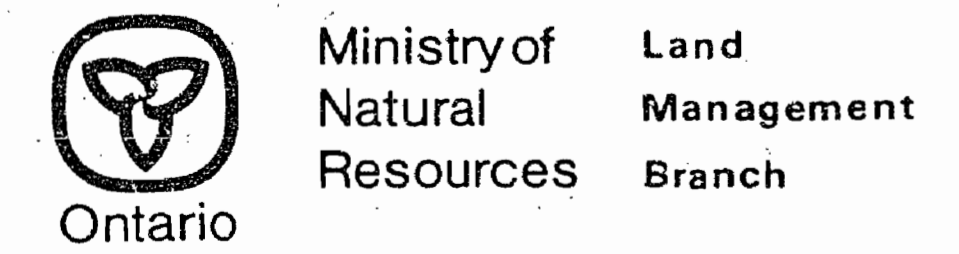
DISPOSITION OF CROWN LANDS

TYPE OF DOCUMENT	SYMBOL
PATENT, SURFACE & MINING RIGHTS	
" SURFACE RIGHTS ONLY	
" MINING RIGHTS ONLY	
LEASE, SURFACE & MINING RIGHTS	
" SURFACE RIGHTS ONLY	
" MINING RIGHTS ONLY	
LICENCE OF OCCUPATION	
ORDER-IN-COUNCIL	
RESERVATION	
CANCELLED	
SAND & GRAVEL	

NOTE: MINING RIGHTS IN PARCELS PATENTED PRIOR TO MAY 6, 1913, VESTED IN ORIGINAL PATENTEE BY THE PUBLIC LANDS ACT, R.S.O. 1970, CHAP. 380, SEC. 63, SUBSEC. 1.



TOWNSHIP
SWAYZE
 M.N.R. ADMINISTRATIVE DISTRICT
CHAPLEAU
 MINING DIVISION
PORCUPINE
 LAND TITLES / REGISTRY DIVISION
SUDBURY



Date MARCH, 1985 Number
 G-3249
 Checked L.P. S.N.
 June 6/85

REFERENCES

AREAS WITHDRAWN FROM DISPOSITION

- M.R.O. - MINING RIGHTS ONLY
- S.R.O. - SURFACE RIGHTS ONLY
- M.+S. - MINING AND SURFACE RIGHTS

Description Order No. Date Disposition File

THIS TWP. IS SUBJECT TO FOREST ACTIVITY IN 1995/96. FURTHER INFORMATION AVAILABLE ON FILE.

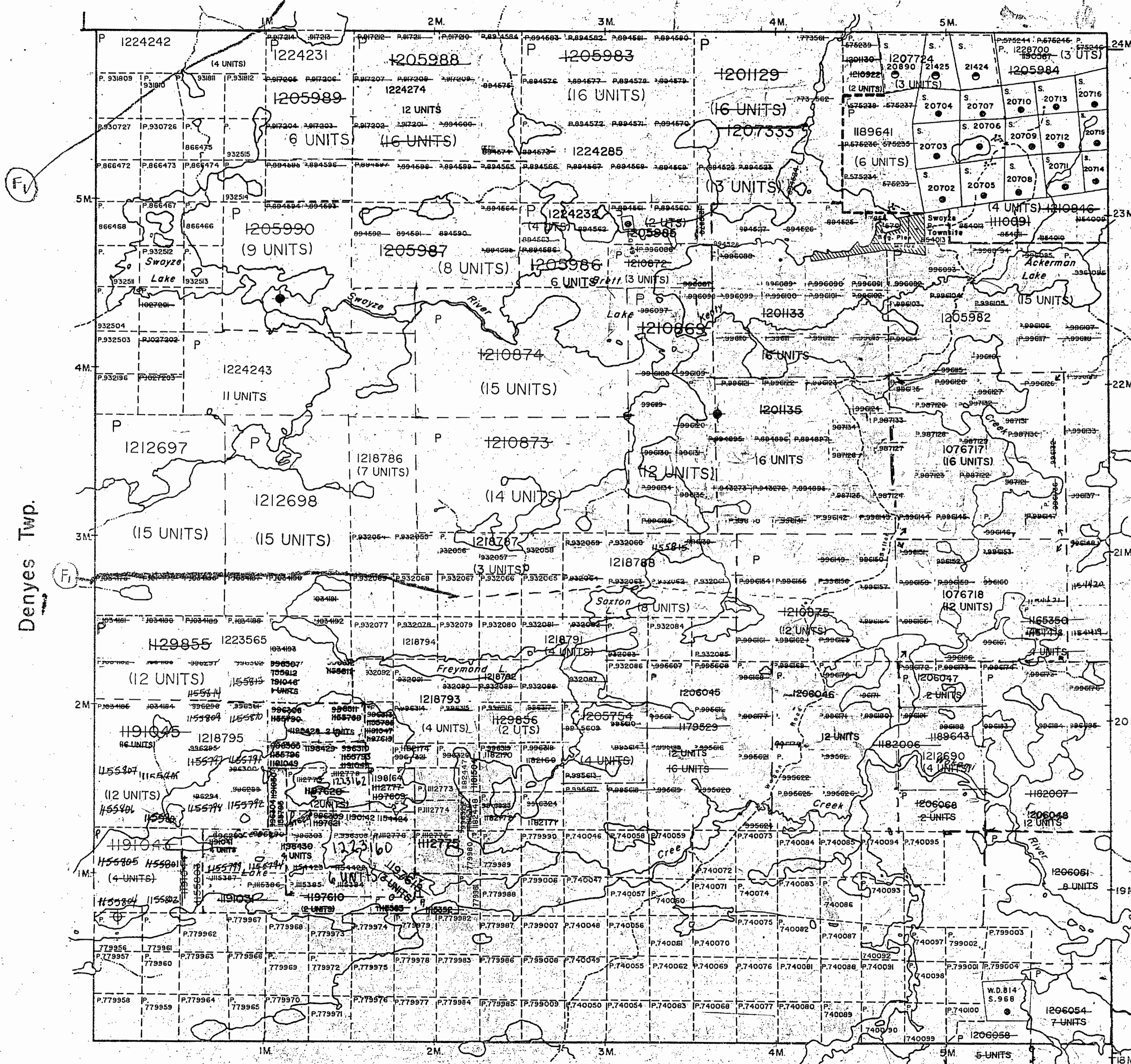
DATE OF ISSUE

DEC 11 1997

PROVINCIAL RECORDING OFFICE - SUDBURY

THE INFORMATION THAT APPEARS ON THIS MAP HAS BEEN COMPILED FROM VARIOUS SOURCES, AND ACCURACY IS NOT GUARANTEED. THOSE WISHING TO STAKE MINING CLAIMS SHOULD CONSULT WITH THE MINING RECORDER, MINISTRY OF NORTHERN DEVELOPMENT AND MINES, FOR ADDITIONAL INFORMATION ON THE STATUS OF THE LANDS SHOWN HEREON.

Rollo Twp.



Cunningham Twp.

LEGEND

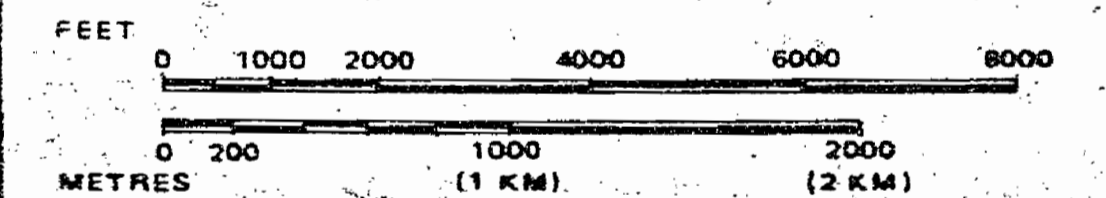
- HIGHWAY AND ROUTE NO.
- OTHER ROADS
- TRAILS
- SURVEYED LINES:
 - TOWNSHIPS, BASE LINES, ETC.
 - LOTS, MINING CLAIMS, PARCELS, ETC.
- UNSURVEYED LINES:
 - LOT LINES
 - PARCEL BOUNDARY
 - MINING CLAIMS ETC.
- RAILWAY AND RIGHT OF WAY
- UTILITY LINES
- NON-PERENNIAL STREAM
- FLOODING OR FLOODING RIGHTS
- SUBDIVISION OR COMPOSITE PLAN
- RESERVATIONS
- ORIGINAL SHORELINE
- MARSH OR MUSKEG
- MINES
- TRAVERSE MONUMENT

DISPOSITION OF CROWN LANDS

TYPE OF DOCUMENT	SYMBOL
PATENT, SURFACE & MINING RIGHTS	
" SURFACE RIGHTS ONLY	
" MINING RIGHTS ONLY	
LEASE, SURFACE & MINING RIGHTS	
" SURFACE RIGHTS ONLY	
" MINING RIGHTS ONLY	
LICENCE OF OCCUPATION	
ORDER-IN-COUNCIL	
RESERVATION	
CANCELLED	
SAND & GRAVEL	
REMOTE TOURIST CAMPS	

NOTE: MINING RIGHTS IN PARCELS PATENTED PRIOR TO MAY 6, 1913, VESTED IN ORIGINAL PATENTEE BY THE PUBLIC LANDS ACT, R.S.O. 1970, CHAP. 380, SEC. 63, SUBSEC. 1.

SCALE: 1 INCH = 40 CHAINS



TOWNSHIP
SWAYZE
 M.N.R. ADMINISTRATIVE DISTRICT
CHAPLEAU
 MINING DIVISION
PORCUPINE
 LAND TITLES / REGISTRY DIVISION
SUDBURY

Ministry of Natural Resources
 Land Management Branch
 Ontario

Date MARCH, 1985
 Number G-3249
 ACTIVATED, APR. 19/90 D.C.

REFERENCES

AREAS WITHDRAWN FROM DISPOSITION

- M.R.O. - MINING RIGHTS ONLY
- S.R.O. - SURFACE RIGHTS ONLY
- M.+S. - MINING AND SURFACE RIGHTS

Description Order No. Date Disposition File

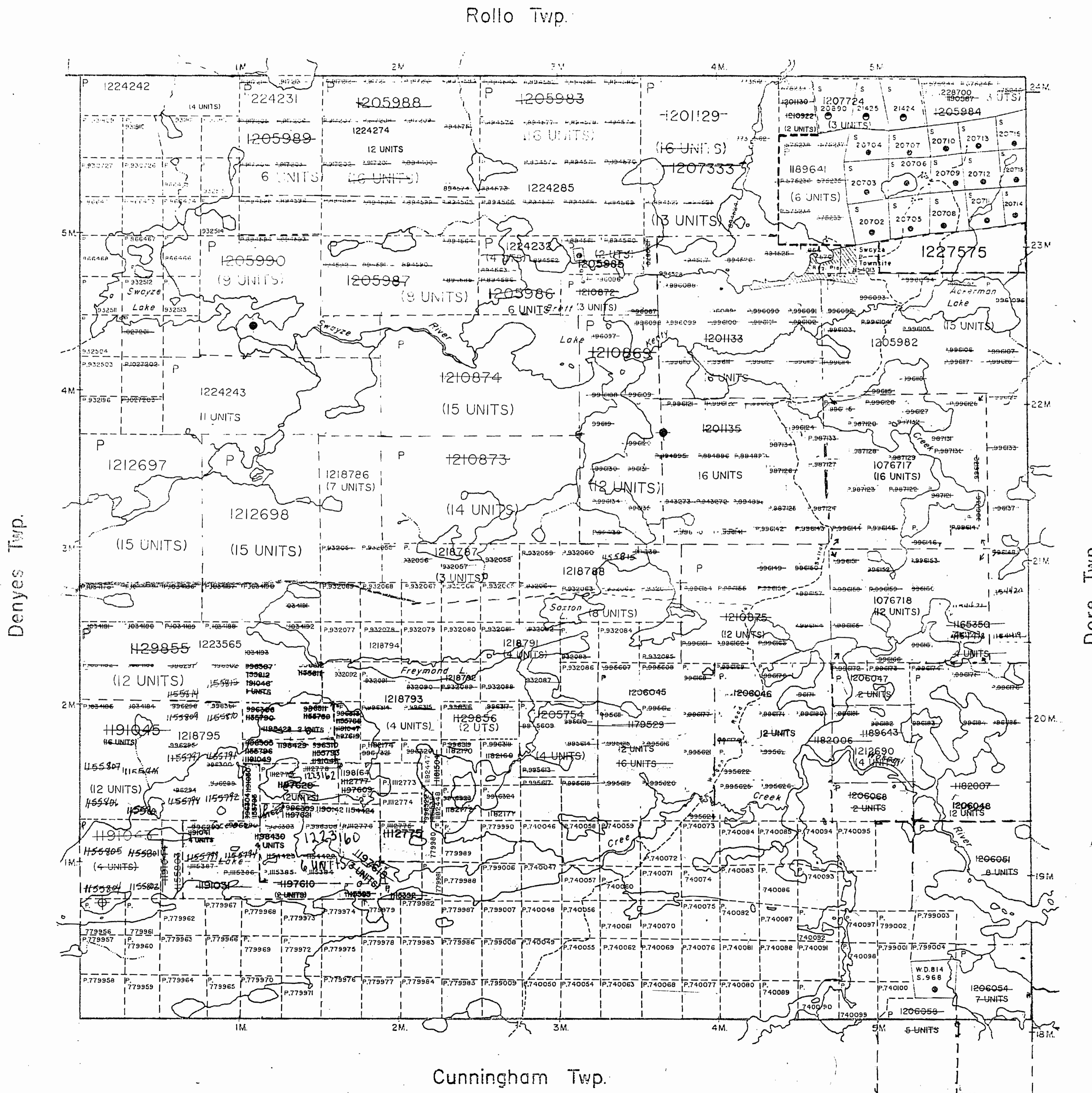
THIS TWP. IS SUBJECT TO FOREST ACTIVITY IN 1995-96. FURTHER INFORMATION AVAILABLE ON FILE.

DATE OF ISSUE

JAN 26 1998

PROVINCIAL RECORDING OFFICE - SUDBURY

THE INFORMATION THAT APPEARS ON THIS MAP HAS BEEN COMPILED FROM VARIOUS SOURCES, AND ACCURACY IS NOT GUARANTEED. THOSE WISHING TO STAKE MINING CLAIMS SHOULD CONSULT WITH THE MINING RECORDER, MINISTRY OF NORTHERN DEVELOPMENT AND MINES, FOR ADDITIONAL INFORMATION ON THE STATUS OF THE LANDS SHOWN HEREON.



LEGEND

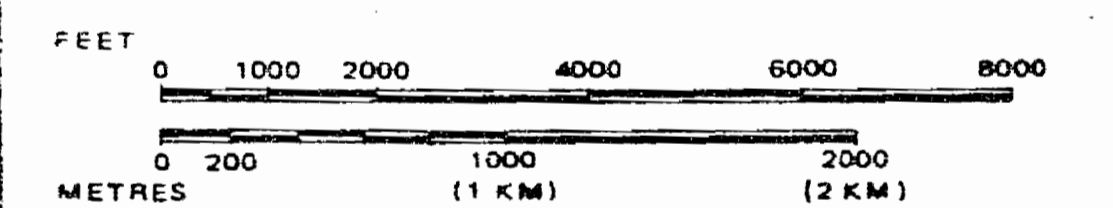
- HIGHWAY AND ROUTE No.
- OTHER ROADS
- TRAILS
- SURVEYED LINES:
 - TOWNSHIPS, BASE LINES, ETC.
 - LOTS, MINING CLAIMS, PARCELS, ETC.
- UNSURVEYED LINES:
 - LOT LINES
 - PARCEL BOUNDARY
 - MINING CLAIMS ETC.
- RAILWAY AND RIGHT OF WAY
- UTILITY LINES
- NON-PERENNIAL STREAM
- FLOODING OR FLOODING RIGHTS
- SUBDIVISION OR COMPOSITE PLAN
- RESERVATIONS
- ORIGINAL SHORELINE
- MARSH OR MUSKIEG
- MINES
- TRAVERSE MONUMENT

DISPOSITION OF CROWN LANDS

TYPE OF DOCUMENT	SYMBOL
PATENT, SURFACE & MINING RIGHTS	
" SURFACE RIGHTS ONLY	
" MINING RIGHTS ONLY	
LEASE, SURFACE & MINING RIGHTS	
" SURFACE RIGHTS ONLY	
" MINING RIGHTS ONLY	
LICENCE OF OCCUPATION	
ORDER-IN-COUNCIL	
RESERVATION	
CANCELLED	
SAND & GRAVEL	
REMOTE TOURIST CAMPS	

NOTE: MINING RIGHTS IN PARCELS PATENTED PRIOR TO MAY 6, 1913, VESTED IN ORIGINAL PATENTEE BY THE PUBLIC LANDS ACT, R.S.O. 1970, CHAP. 380, SEC. 63, SUBSEC. 1.

SCALE: 1 INCH = 40 CHAINS



TOWNSHIP

SWAYZE

M.N.R. ADMINISTRATIVE DISTRICT

CHAPLEAU

MINING DIVISION

PORCUPINE

LAND TITLES / REGISTRY DIVISION

SUDBURY



Date MARCH, 1985

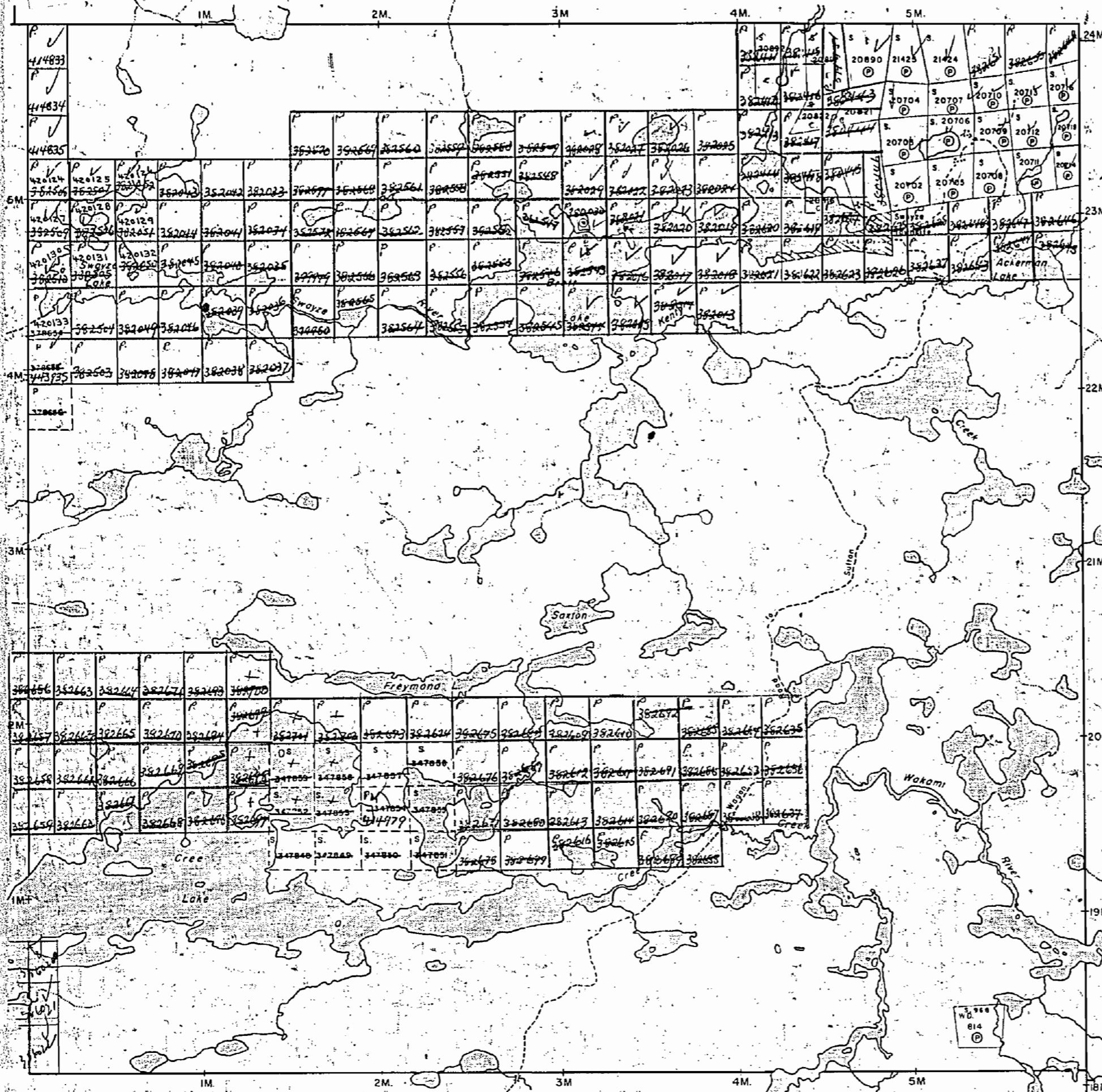
Number

G-3249

ACTIVATED APR. 19/90 D.C.

1150

Rollo Twp.-M.1082



Cunningham Twp.-M.744

OF SWAYZE

DISTRICT OF SUDBURY

PORCUPINE MINING DIVISION

SCALE 1-INCH=40 CHAINS

LEGEND

- PATENTED LAND Ⓟ
- CROWN LAND SALE C.S.
- LEASES Ⓞ
- LOCATED LAND Loc.
- LICENSE OF OCCUPATION L.O.
- MINING RIGHTS ONLY M.R.O.
- SURFACE RIGHTS ONLY S.R.O.
- ROADS —
- IMPROVED ROADS —
- KING'S HIGHWAYS —
- RAILWAYS —
- POWER LINES —
- MARSH OR MUSKEG —
- MINES X
- CANCELLED C.

NOTES

400' Surface Rights Reservation around all lakes and rivers.

MINING DIVISION
RECEIVED
 MAR 16 1974
 7:28 19 10 11 12 13 14 15 16

DATE OF ISSUE
 FEB 26 1974

PLAN NO. M.1150

ONTARIO
MINISTRY OF NATURAL RESOURCES

1150

PLAN OF SWAYZE TWP.

SUDBURY MINING DIVISION.

DISTRICT OF SUDBURY.

Scale, 40 chains to an inch.

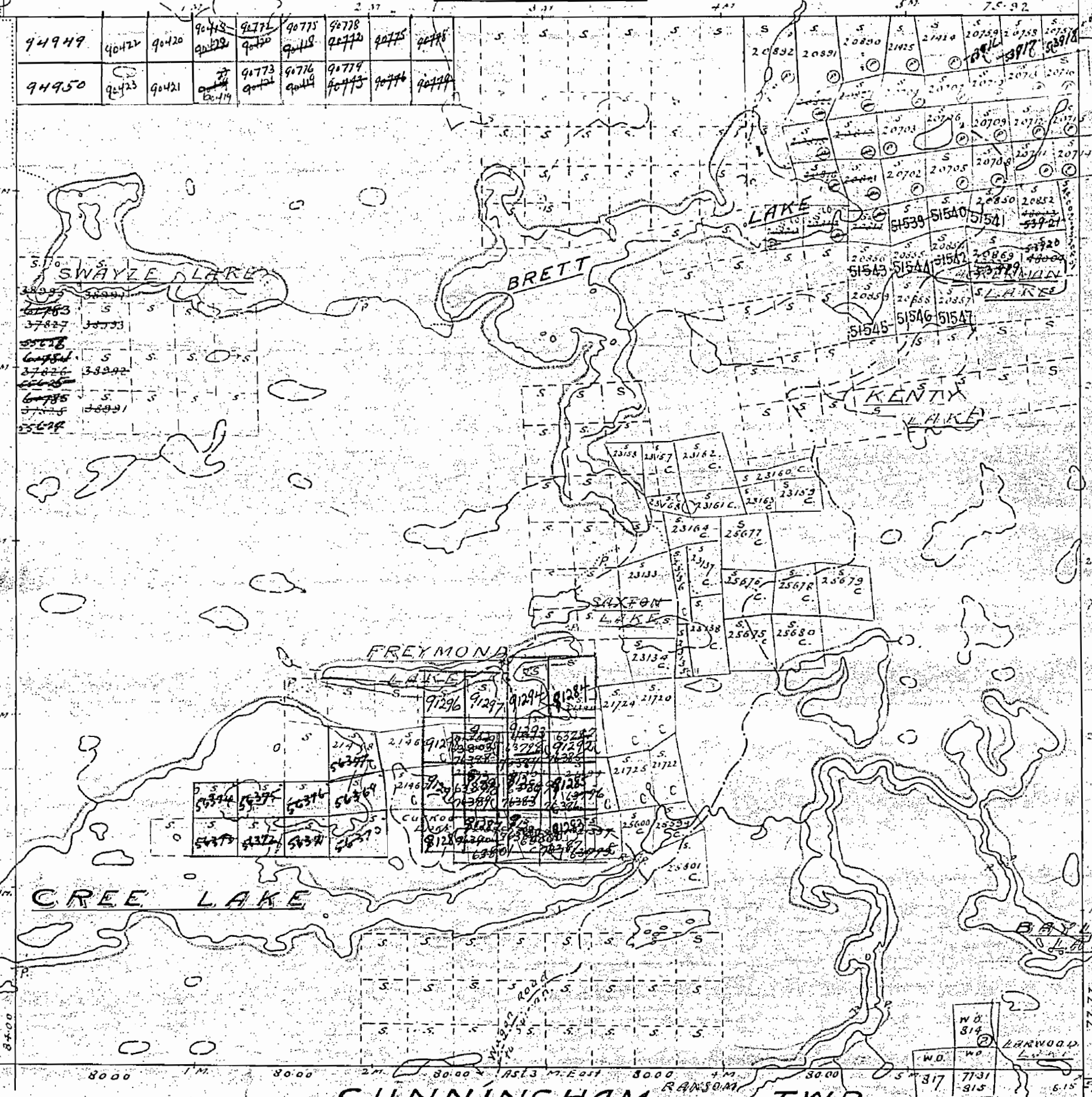
ROLLO TWP.

M-1150
400 ft



DENYES TWP.

DORE TWP.




94949	90422	90420	90418	90416	90414	90412	90410	90408	90406	90404	90402	90400	90398	90396	90394	90392	90390	90388	90386	90384	90382	90380	90378	90376	90374	90372	90370	90368	90366	90364	90362	90360	90358	90356	90354	90352	90350	90348	90346	90344	90342	90340	90338	90336	90334	90332	90330	90328	90326	90324	90322	90320	90318	90316	90314	90312	90310	90308	90306	90304	90302	90300	90298	90296	90294	90292	90290	90288	90286	90284	90282	90280	90278	90276	90274	90272	90270	90268	90266	90264	90262	90260	90258	90256	90254	90252	90250	90248	90246	90244	90242	90240	90238	90236	90234	90232	90230	90228	90226	90224	90222	90220	90218	90216	90214	90212	90210	90208	90206	90204	90202	90200	90198	90196	90194	90192	90190	90188	90186	90184	90182	90180	90178	90176	90174	90172	90170	90168	90166	90164	90162	90160	90158	90156	90154	90152	90150	90148	90146	90144	90142	90140	90138	90136	90134	90132	90130	90128	90126	90124	90122	90120	90118	90116	90114	90112	90110	90108	90106	90104	90102	90100	90098	90096	90094	90092	90090	90088	90086	90084	90082	90080	90078	90076	90074	90072	90070	90068	90066	90064	90062	90060	90058	90056	90054	90052	90050	90048	90046	90044	90042	90040	90038	90036	90034	90032	90030	90028	90026	90024	90022	90020	90018	90016	90014	90012	90010	90008	90006	90004	90002	90000
-------	-------	-------	-------	-------	-------	-------	-------	-------	-------	-------	-------	-------	-------	-------	-------	-------	-------	-------	-------	-------	-------	-------	-------	-------	-------	-------	-------	-------	-------	-------	-------	-------	-------	-------	-------	-------	-------	-------	-------	-------	-------	-------	-------	-------	-------	-------	-------	-------	-------	-------	-------	-------	-------	-------	-------	-------	-------	-------	-------	-------	-------	-------	-------	-------	-------	-------	-------	-------	-------	-------	-------	-------	-------	-------	-------	-------	-------	-------	-------	-------	-------	-------	-------	-------	-------	-------	-------	-------	-------	-------	-------	-------	-------	-------	-------	-------	-------	-------	-------	-------	-------	-------	-------	-------	-------	-------	-------	-------	-------	-------	-------	-------	-------	-------	-------	-------	-------	-------	-------	-------	-------	-------	-------	-------	-------	-------	-------	-------	-------	-------	-------	-------	-------	-------	-------	-------	-------	-------	-------	-------	-------	-------	-------	-------	-------	-------	-------	-------	-------	-------	-------	-------	-------	-------	-------	-------	-------	-------	-------	-------	-------	-------	-------	-------	-------	-------	-------	-------	-------	-------	-------	-------	-------	-------	-------	-------	-------	-------	-------	-------	-------	-------	-------	-------	-------	-------	-------	-------	-------	-------	-------	-------	-------	-------	-------	-------	-------	-------	-------	-------	-------	-------	-------	-------	-------	-------	-------	-------	-------	-------	-------	-------

W.D.	314	LARWOOD
W.D.	7131	LARWOOD
W.D.	315	LARWOOD

SWAYZE TWP.

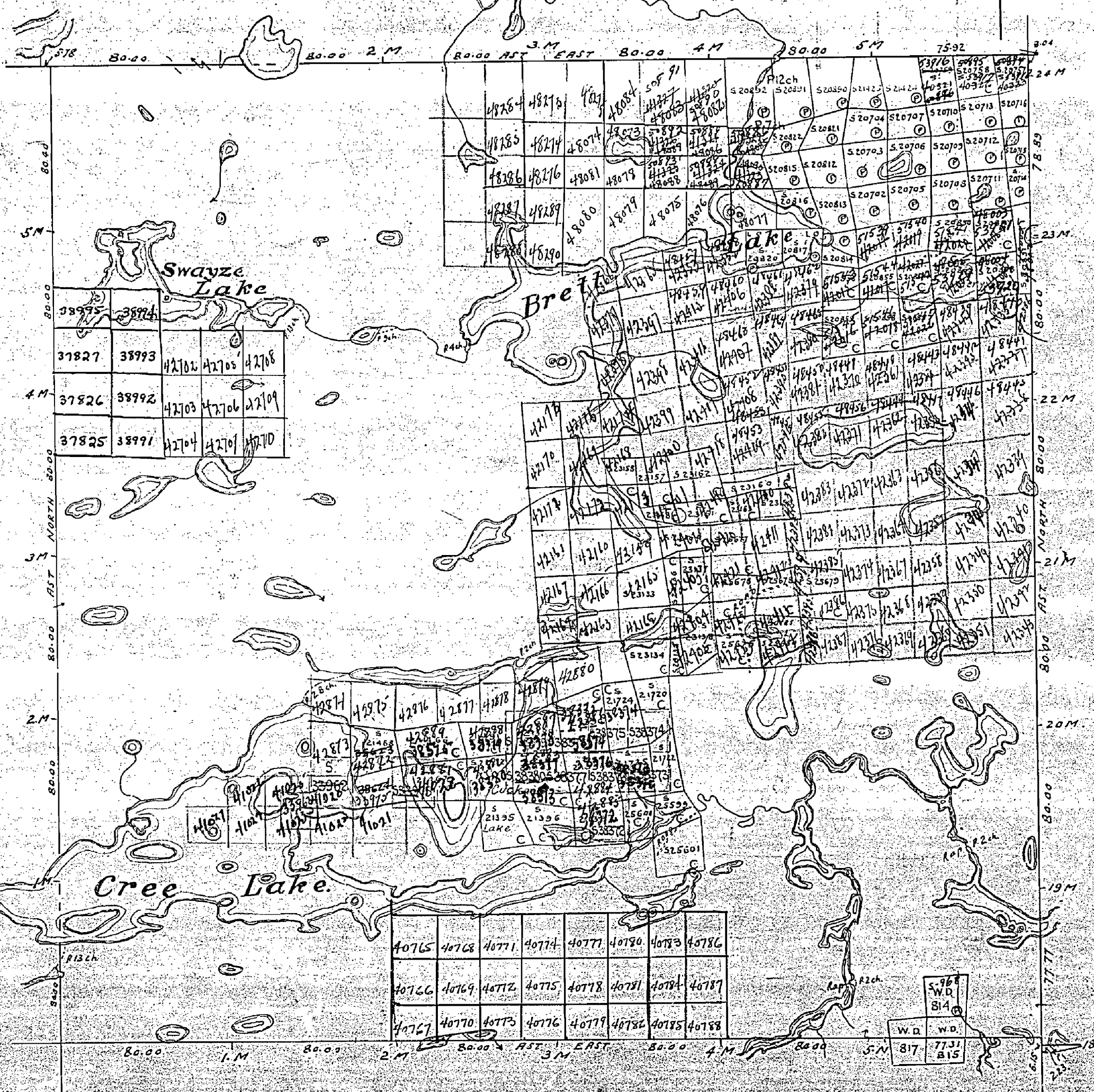
1150

TOWNSHIP OF
SWAYZE
 DISTRICT OF SUBURRY
 SUBURRY MINING DIVISION.
 SCALE 40 CHAINS TO AN INCH.



ROLLO TWP.

Swayze River



DENYES TWP.

DORE TWP.

CUNNINGHAM TWP.

N.W.S. Bays by A.C. Young O.L.S. 1920
 E. Bay by Speight & Van Nostrand O.L.S. 1909
 Lakes & Rivers from Ont. Dept. of Mines Swayze Area. Map #16 1932

Parcels marked P are Patented
 L Leased
 L.O. Lic. of Occ.

Dep't. of Surveys
 Parliament Building
 Toronto, Ontario, Canada

Compiled Aug. 1932.

103.2

REFERENCES

AREAS WITHDRAWN FROM DISPOSITION

- M.R.O. - MINING RIGHTS ONLY
- S.R.O. - SURFACE RIGHTS ONLY
- M.+S. - MINING AND SURFACE RIGHTS

Description Order No. Date Disposition File

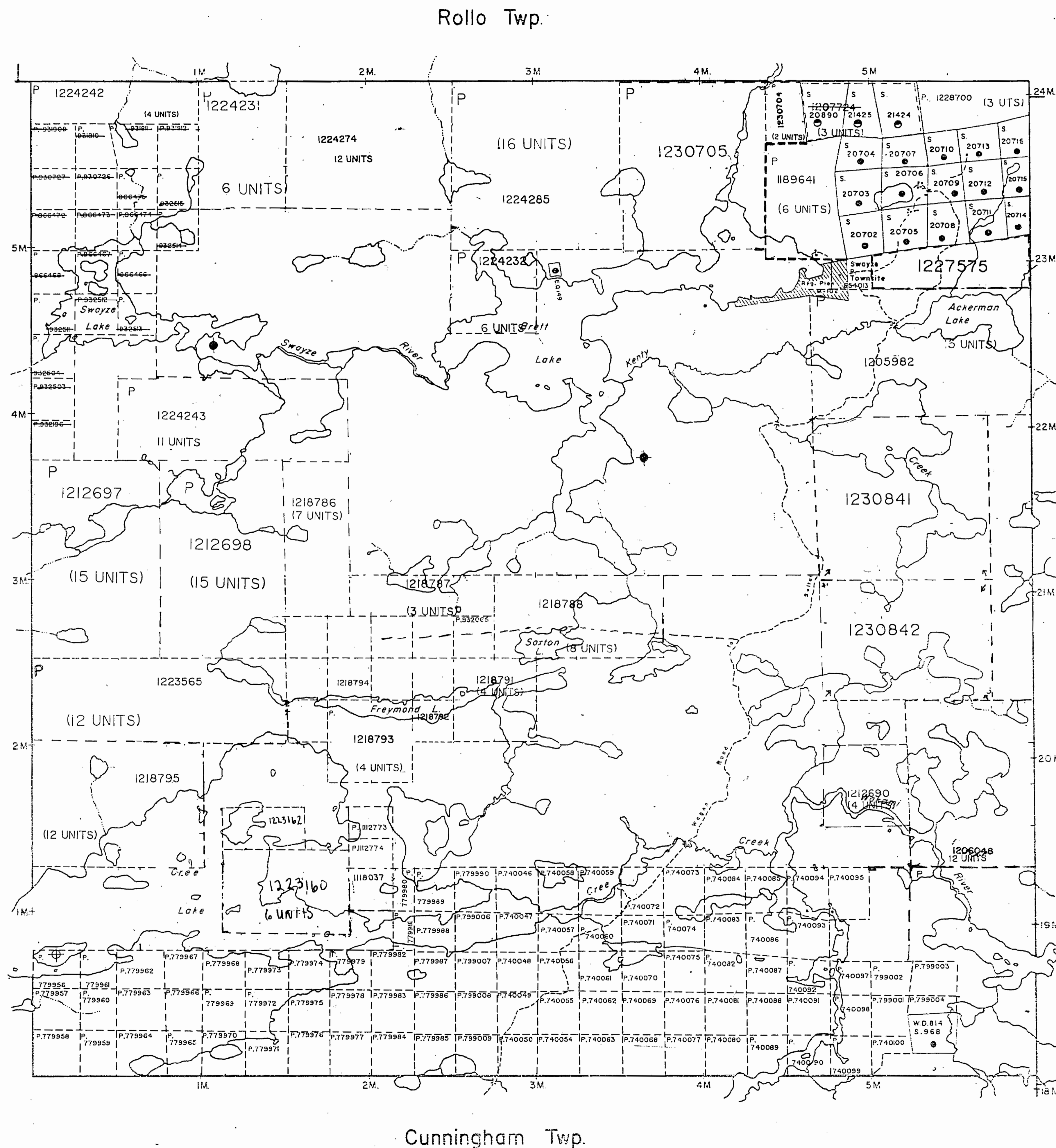
DATE OF ISSUE

JUN 16 1998

PROVINCIAL RECORDING
OFFICE - SUDBURY

THE INFORMATION THAT APPEARS ON THIS MAP HAS BEEN COMPILED FROM VARIOUS SOURCES, AND ACCURACY IS NOT GUARANTEED. THOSE WISHING TO STAKE MINING CLAIMS SHOULD CONSULT WITH THE MINING RECORDER, MINISTRY OF NORTHERN DEVELOPMENT AND MINES, FOR ADDITIONAL INFORMATION ON THE STATUS OF THE LANDS SHOWN HEREON.

Denyes Twp.

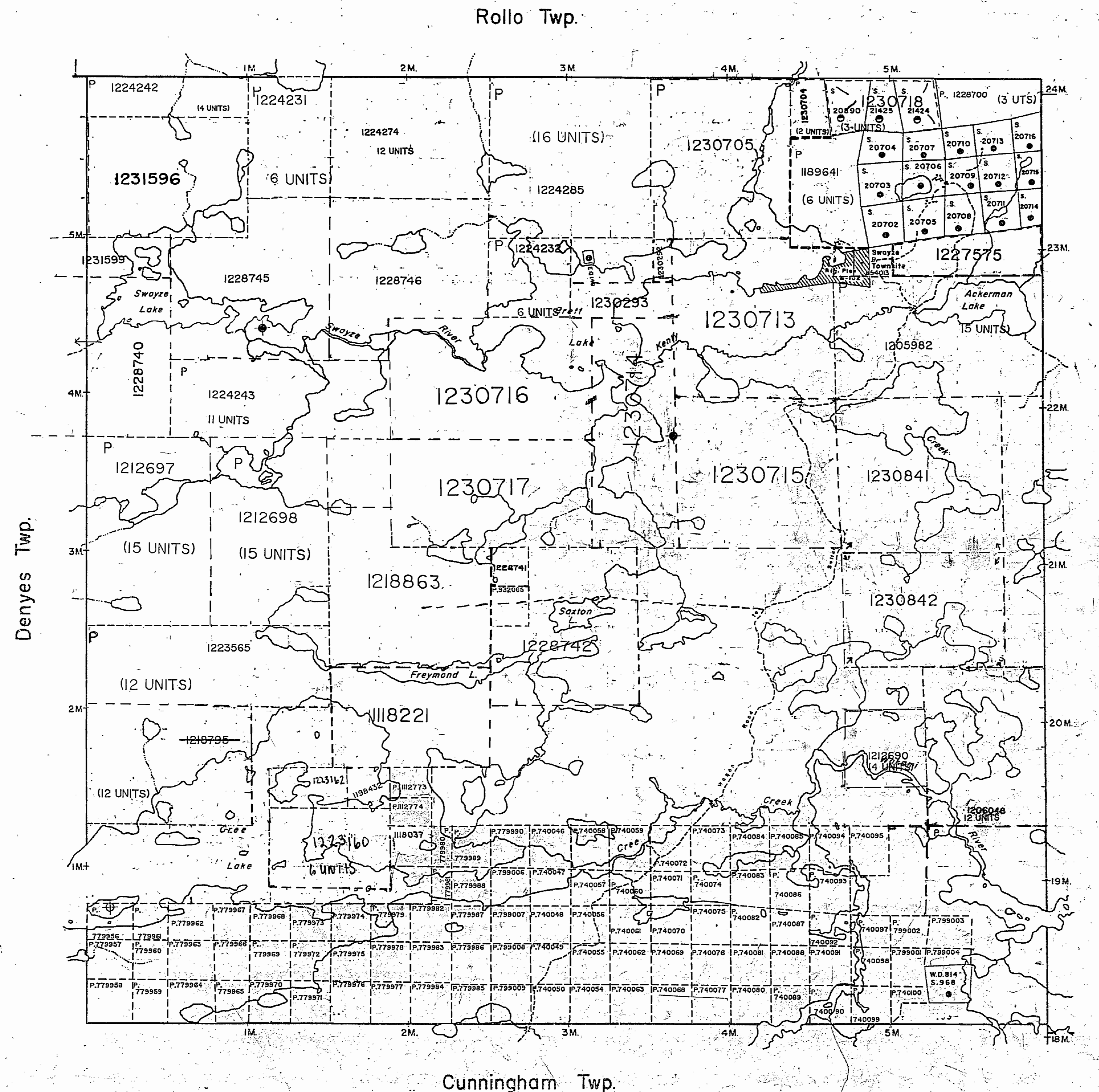


REFERENCES

AREAS WITHDRAWN FROM DISPOSITION

- M.R.O. - MINING RIGHTS ONLY
- S.R.O. - SURFACE RIGHTS ONLY
- M.+S. - MINING AND SURFACE RIGHTS

Description Order No. Date Disposition File



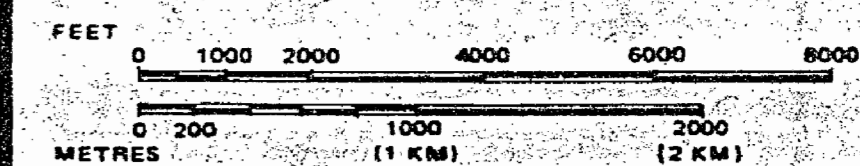
LEGEND

- HIGHWAY AND ROUTE No.
- OTHER ROADS
- TRAILS
- SURVEYED LINES:
 - TOWNSHIPS, BASE LINES, ETC.
 - LOTS, MINING CLAIMS, PARCELS, ETC.
- UNSURVEYED LINES:
 - LOT LINES
 - PARCEL BOUNDARY
 - MINING CLAIMS ETC.
- RAILWAY AND RIGHT OF WAY
- UTILITY LINES
- NON-PERENNIAL STREAM
- FLOODING OR FLOODING RIGHTS
- SUBDIVISION OR COMPOSITE PLAN
- RESERVATIONS
- ORIGINAL SHORELINE
- MARSH OR MUSKEG
- MINES
- TRAVERSE MONUMENT

DISPOSITION OF CROWN LANDS

TYPE OF DOCUMENT	SYMBOL
PATENT, SURFACE & MINING RIGHTS	
SURFACE RIGHTS ONLY	
MINING RIGHTS ONLY	
LEASE, SURFACE & MINING RIGHTS	
SURFACE RIGHTS ONLY	
MINING RIGHTS ONLY	
LICENCE OF OCCUPATION	
ORDER-IN-COUNCIL	
RESERVATION	
CANCELLED	
SAND & GRAVEL	
● REMOTE TOURIST CAMPS	

SCALE: 1 INCH = 40 CHAINS



TOWNSHIP

SWAYZE

M.N.R. ADMINISTRATIVE DISTRICT

CHAPLEAU

MINING DIVISION

PORCUPINE

LAND TITLES / REGISTRY DIVISION

SUDBURY



Date MARCH 1985

Number
G-3249

ACTIVATED: APR. 19/90

THE INFORMATION THAT APPEARS ON THIS MAP HAS BEEN COMPILED FROM VARIOUS SOURCES, AND ACCURACY IS NOT GUARANTEED. THOSE WISHING TO STAKE MINING CLAIMS SHOULD CONSULT WITH THE MINING RECORDER, MINISTRY OF NORTHERN DEVELOPMENT AND MINES, FOR ADDITIONAL INFORMATION ON THE STATUS OF THE LANDS SHOWN HEREON.

CASE-C
 PLAN HOLD CORPORATION - IRVINE, CALIFORNIA
 REPRODUCED BY NUMBER 10/25/84
 CMT 23/2/82
 PLAN HOLD CORPORATION - IRVINE, CALIFORNIA
 REPRODUCED BY NUMBER 07/25/84
 CASE-C

1150

Rollo Twp.-M.1082

THE TOWNSHIP OF
OF
SWAYZE

DISTRICT OF
SUDBURY

SUDBURY
MINING DIVISION

SCALE: 1-INCH=40 CHAINS

LEGEND

PATENTED LAND	⊙
CROWN LAND SALE	C.S.
LEASES	⊙
LOCATED LAND	Loc.
LICENSE OF OCCUPATION	L.O.
MINING RIGHTS ONLY	M.R.O.
SURFACE RIGHTS ONLY	S.R.O.
ROADS	—
IMPROVED ROADS	—
KING'S HIGHWAYS	—
RAILWAYS	—
POWER LINES	—
MARSH OR MUSKEG	—
MINES	—
CANCELLED	—

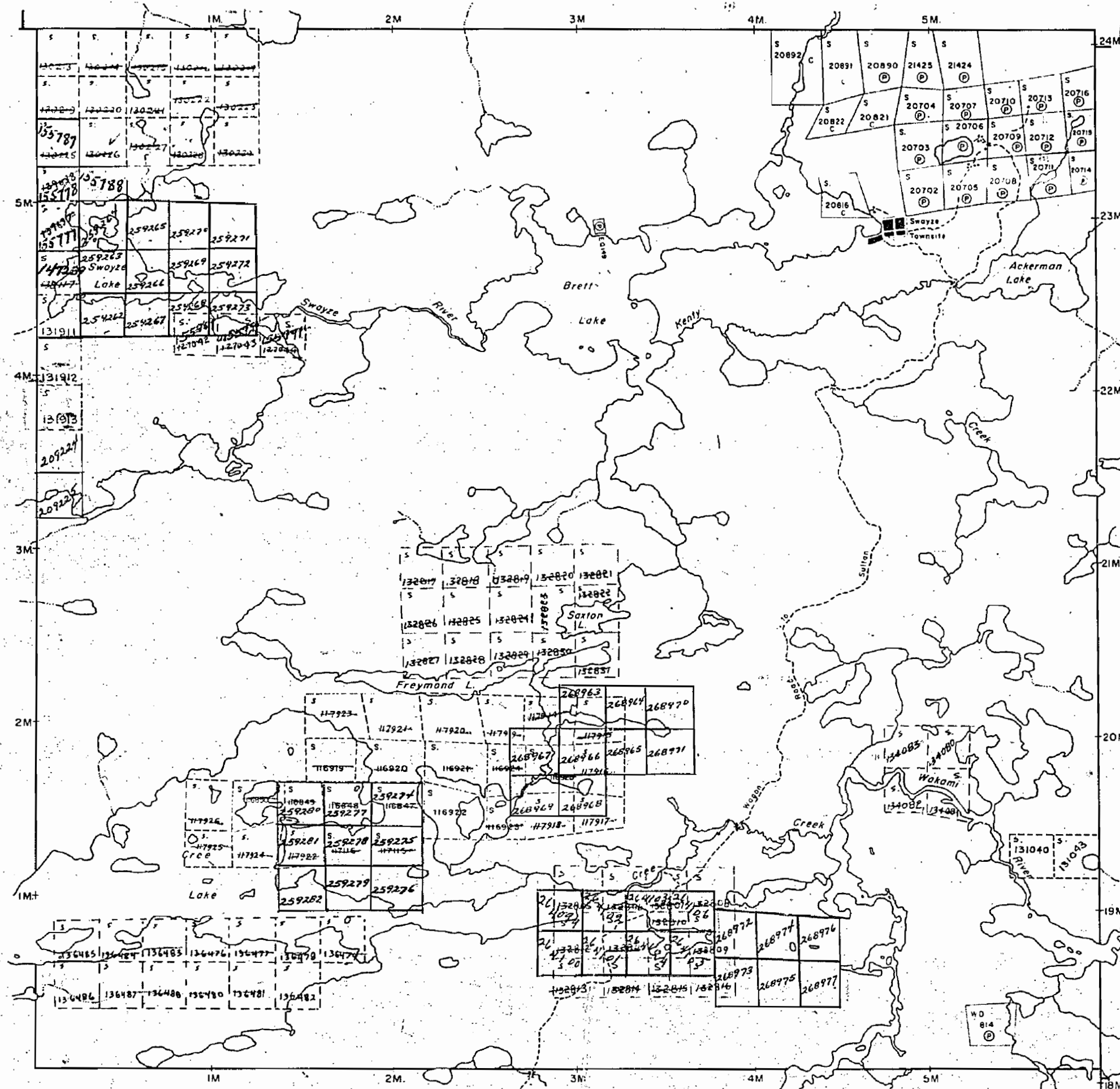
NOTES

400' Surface Rights Reservation around
all lakes and rivers.

PLAN NO.- **M.1150**

DEPARTMENT OF MINES

— ONTARIO —



Cunningham Twp.-M.744

Denyes Twp.-M.758

Dore Twp.-M.763

M.1120

M.1120

M.1150

M.1150

M.1120

M.1120

REFERENCES

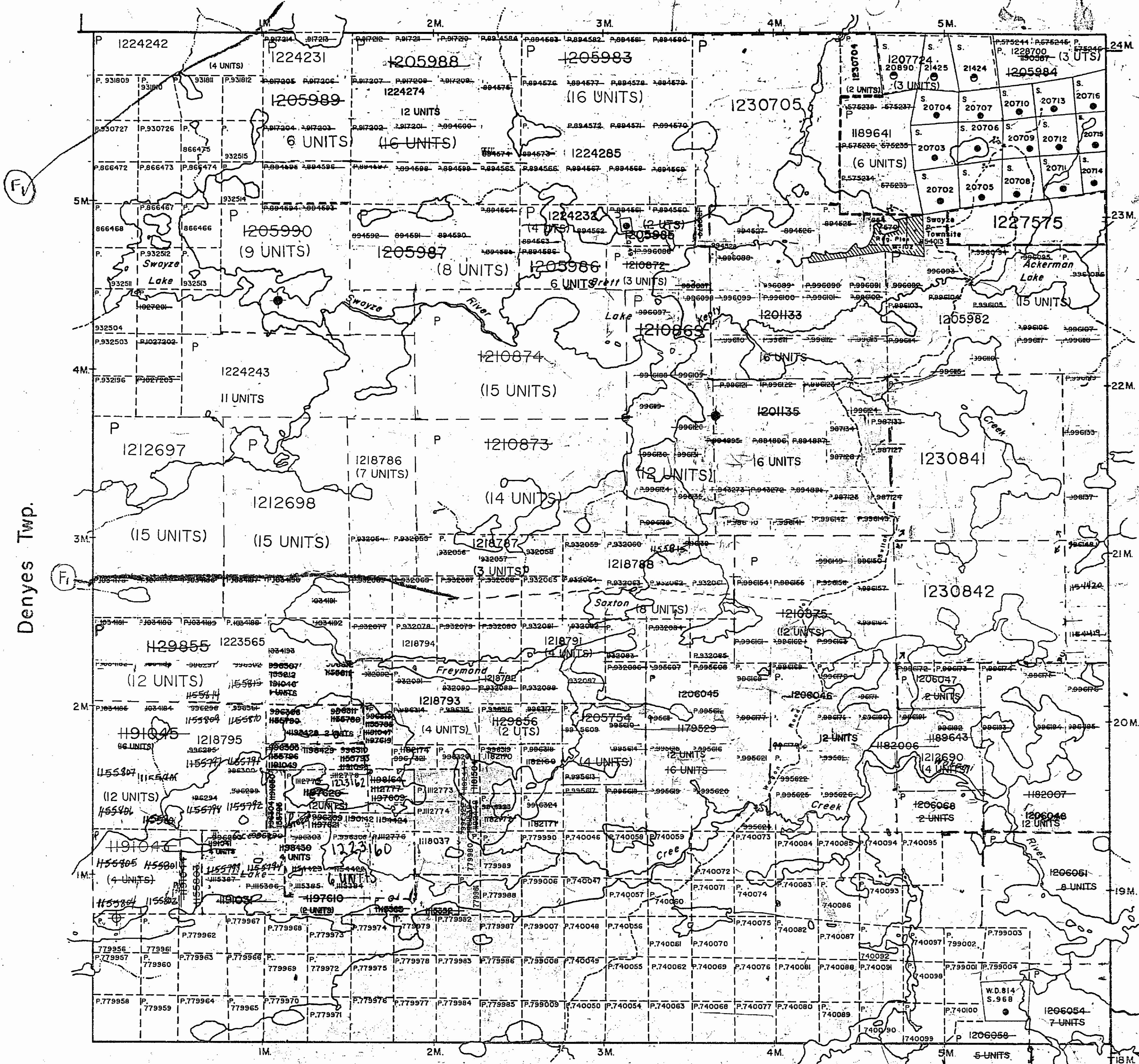
AREAS WITHDRAWN FROM DISPOSITION

- M.R.O. - MINING RIGHTS ONLY
- S.R.O. - SURFACE RIGHTS ONLY
- M.+S. - MINING AND SURFACE RIGHTS

Description Order No. Date Disposition File

THIS TWP. IS SUBJECT TO FOREST ACTIVITY IN 1995/96. FURTHER INFORMATION AVAILABLE ON FILE.

Rollo Twp.



Cunningham Twp.

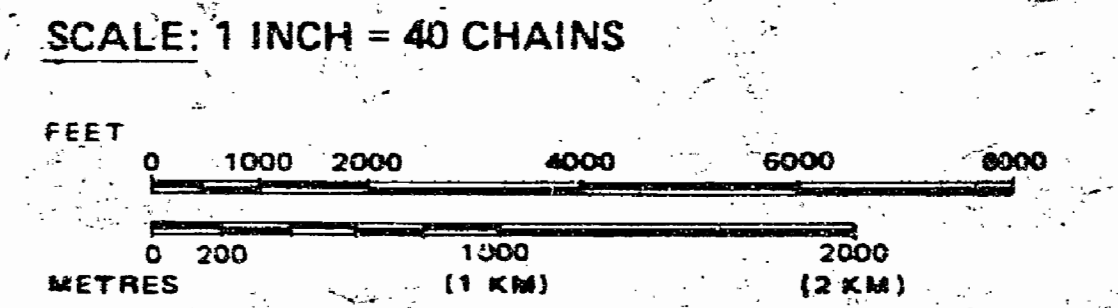
LEGEND

- HIGHWAY AND ROUTE No. OTHER ROADS
- TRAILS
- SURVEYED LINES: TOWNSHIPS, BASE LINES, ETC. LOTS, MINING CLAIMS, PARCELS, ETC.
- UNSURVEYED LINES: LOT LINES PARCEL BOUNDARY MINING CLAIMS ETC.
- RAILWAY AND RIGHT OF WAY
- UTILITY LINES
- NON-PERENNIAL STREAM
- FLOODING OR FLOODING RIGHTS
- SUBDIVISION OR COMPOSITE PLAN
- RESERVATIONS
- ORIGINAL SHORELINE
- MARSH OR MUSKEG
- MINES
- TRAVERSE MONUMENT

DISPOSITION OF CROWN LANDS

TYPE OF DOCUMENT	SYMBOL
PATENT, SURFACE & MINING RIGHTS	●
" SURFACE RIGHTS ONLY	○
" MINING RIGHTS ONLY	○
LEASE, SURFACE & MINING RIGHTS	■
" SURFACE RIGHTS ONLY	■
" MINING RIGHTS ONLY	■
LICENCE OF OCCUPATION	▼
ORDER-IN-COUNCIL	OC
RESERVATION	○
CANCELLED	○
SAND & GRAVEL	○
REMOTE TOURIST CAMPS	●

NOTE: MINING RIGHTS IN PARCELS PATENTED PRIOR TO MAY 8 1913, VESTED IN ORIGINAL PATENTEE BY THE PUBLIC LANDS ACT, R.S.O. 1970, CHAP. 380, SEC. 63, SUBSEC. 1.



TOWNSHIP

SWAYZE

M.N.R. ADMINISTRATIVE DATE OF ISSUE

CHAPLEAU

MINING DIVISION MAY 26 1998

PORCUPINE

LAND TITLES / REGISTRY DIVISION OFFICE - SUDBURY

SUDBURY

Ontario Ministry of Natural Resources Land Management Branch

Date MARCH, 1985 Number G-3249

ACTIVATED APR. 19/90 DC

THE INFORMATION THAT APPEARS ON THIS MAP HAS BEEN COMPILED FROM VARIOUS SOURCES, AND ACCURACY IS NOT GUARANTEED. THOSE WISHING TO STAKE MINING CLAIMS SHOULD CONSULT WITH THE MINING RECORDER, MINISTRY OF NORTHERN DEVELOPMENT AND MINES, FOR ADDITIONAL INFORMATION ON THE STATUS OF THE LANDS SHOWN HEREON.

1150

Rollo Twp.-M.1082

SUDBURY MINING DIV. RECEIVED JUN 26 1970 A.M. 7,8,9,10,11,12,1,2,3,4 P.M. 5,6

THE TOWNSHIP OF SWAYZE

DISTRICT OF SUDBURY

SUDBURY MINING DIVISION

SCALE: 1-INCH=40 CHAINS

LEGEND

- PATENTED LAND (P)
- CROWN LAND SALE (C.S.)
- LEASES (L)
- LOCATED LAND (Loc)
- LICENSE OF OCCUPATION (L.O.)
- MINING RIGHTS ONLY (M.R.O.)
- SURFACE RIGHTS ONLY (S.R.O.)
- ROADS
- IMPROVED ROADS
- KING'S HIGHWAYS
- RAILWAYS
- POWER LINES
- MARSH OR MUSKEG
- MINES
- CANCELLED

NOTES

400' Surface Rights Reservation around all lakes and rivers.

PLAN NO. M.1150

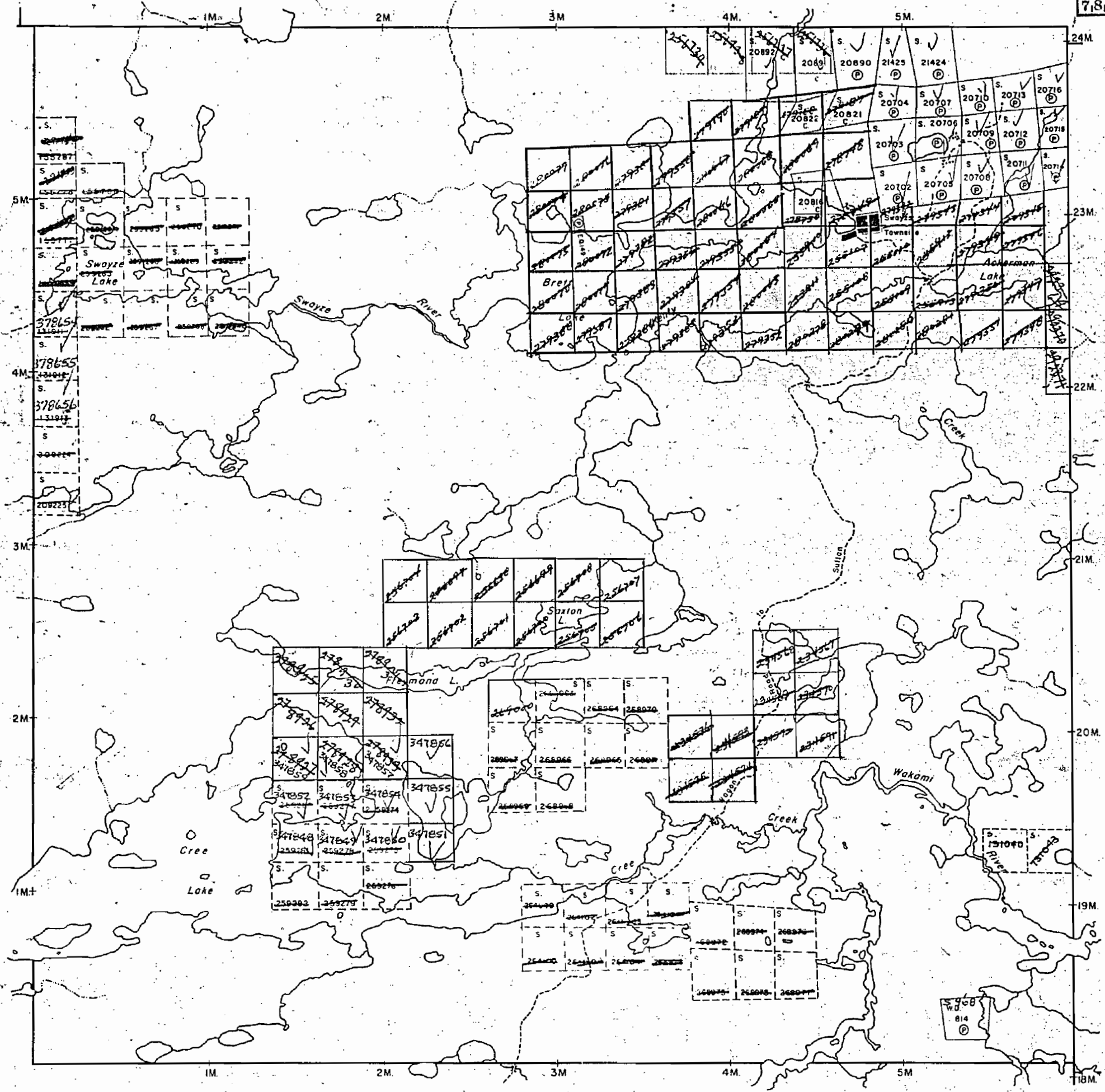
DEPARTMENT OF MINES

— ONTARIO —

Denyes Twp.-M.758

Dore Twp.-M.763

Cunningham Twp.-M.744



REFERENCES

AREAS WITHDRAWN FROM DISPOSITION

- M.R.O. - MINING RIGHTS ONLY
- S.R.O. - SURFACE RIGHTS ONLY
- M.+S. - MINING AND SURFACE RIGHTS

Description	Order No.	Date	Disposition	File

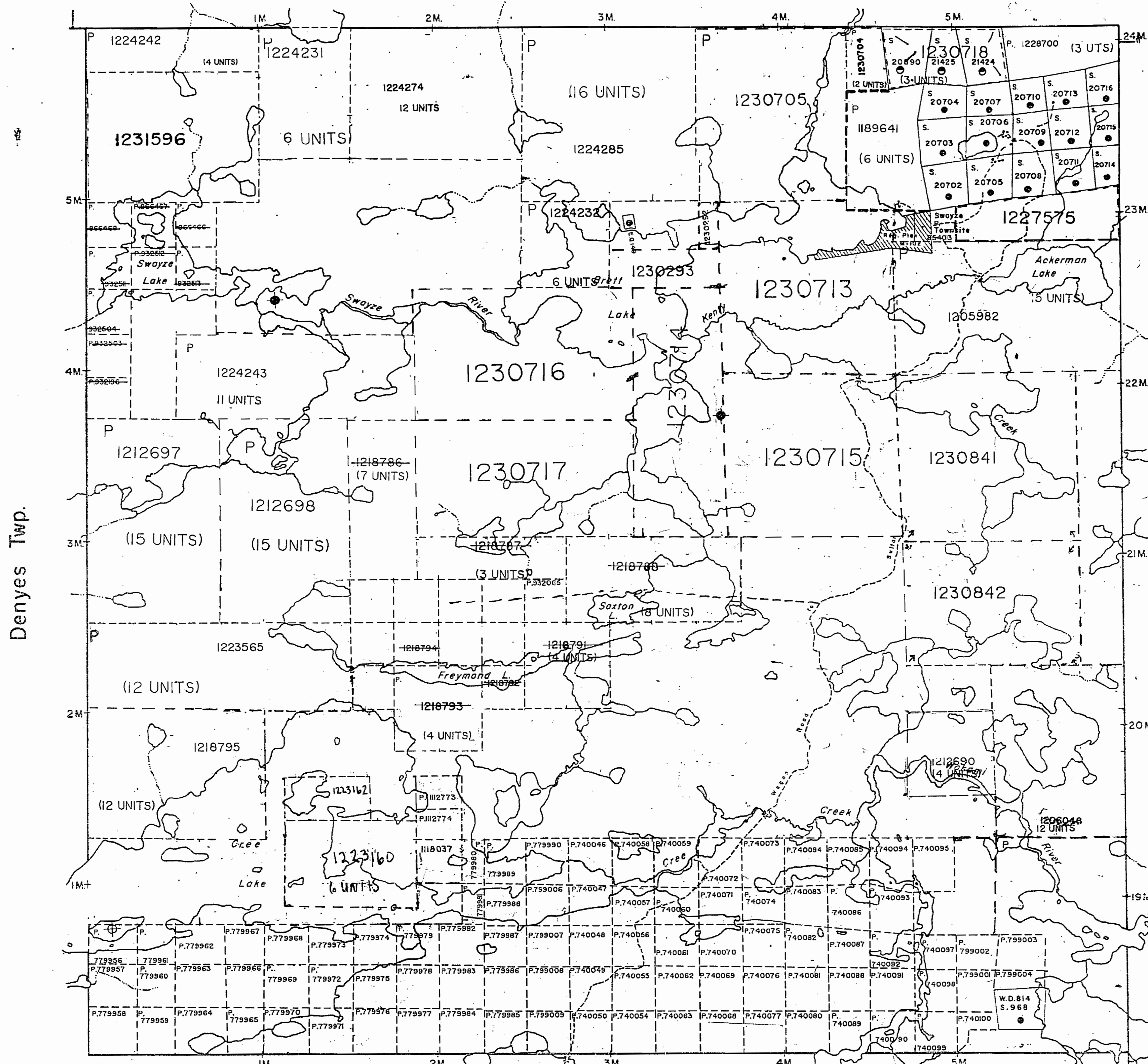
DATE OF ISSUE

AUG 10 1998

PROVINCIAL RECORDING
OFFICE - SUDBURY

THE INFORMATION THAT APPEARS ON THIS MAP HAS BEEN COMPILED FROM VARIOUS SOURCES, AND ACCURACY IS NOT GUARANTEED. THOSE WISHING TO STAKE MINING CLAIMS SHOULD CONSULT WITH THE MINING RECORDER, MINISTRY OF NORTHERN DEVELOPMENT AND MINES, FOR ADDITIONAL INFORMATION ON THE STATUS OF THE LANDS SHOWN HEREON.

Rollo Twp.



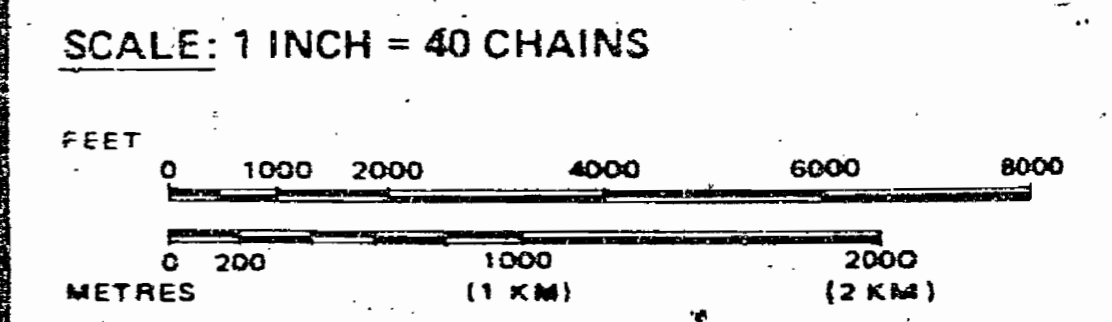
LEGEND

- HIGHWAY AND ROUTE No.
- OTHER ROADS
- TRAILS
- SURVEYED LINES:
 - TOWNSHIPS, BASE LINES, ETC.
 - LOTS, MINING CLAIMS, PARCELS, ETC.
- UNSURVEYED LINES:
 - LOT LINES
 - PARCEL BOUNDARY
 - MINING CLAIMS ETC.
- RAILWAY AND RIGHT OF WAY
- UTILITY LINES
- NON-PERENNIAL STREAM
- FLOODING OR FLOODING RIGHTS
- SUBDIVISION OR COMPOSITE PLAN
- RESERVATIONS
- ORIGINAL SHORELINE
- MARSH OR MUSKEG
- MINES
- TRAVERSE MONUMENT

DISPOSITION OF CROWN LANDS

TYPE OF DOCUMENT	SYMBOL
PATENT, SURFACE & MINING RIGHTS	
" SURFACE RIGHTS ONLY	
" MINING RIGHTS ONLY	
LEASE, SURFACE & MINING RIGHTS	
" SURFACE RIGHTS ONLY	
" MINING RIGHTS ONLY	
LICENCE OF OCCUPATION	
ORDER-IN-COUNCIL	
RESERVATION	
CANCELLED	
SAND & GRAVEL	
REMOTE TOURIST CAMPS	

NOTE: MINING RIGHTS IN PARCELS PATENTED PRIOR TO MAY 6, 1913, VESTED IN ORIGINAL PATENTEE BY THE PUBLIC LANDS ACT, R.S.O. 1970, CHAP. 380, SEC. 63, SUBSEC. 1.



TOWNSHIP
SWAYZE
M.N.R. ADMINISTRATIVE DISTRICT
CHAPLEAU
MINING DIVISION
PORCUPINE
LAND TITLES / REGISTRY DIVISION
SUDBURY

Ministry of Natural Resources
Land Management Branch

Date: MARCH, 1985
Number: **G-3249**
ACTIVATED APR. 19/90 DC.

Cunningham Twp.

1150

Rollo Twp. - M.1082
















THE TOWNSHIP OF
OF
SWAYZE

DISTRICT OF
SUDBURY

SUDBURY
MINING DIVISION

SCALE: 1-INCH=40 CHAINS

LEGEND

- PATENTED LAND 
- CROWN LAND SALE 
- LEASES 
- LOCATED LAND 
- LICENSE OF OCCUPATION 
- MINING RIGHTS ONLY 
- SURFACE RIGHTS ONLY 
- ROADS 
- IMPROVED ROADS 
- KING'S HIGHWAYS 
- RAILWAYS 
- POWER LINES 
- MARSH OR MUSKEG 
- MINES 
- CANCELLED 

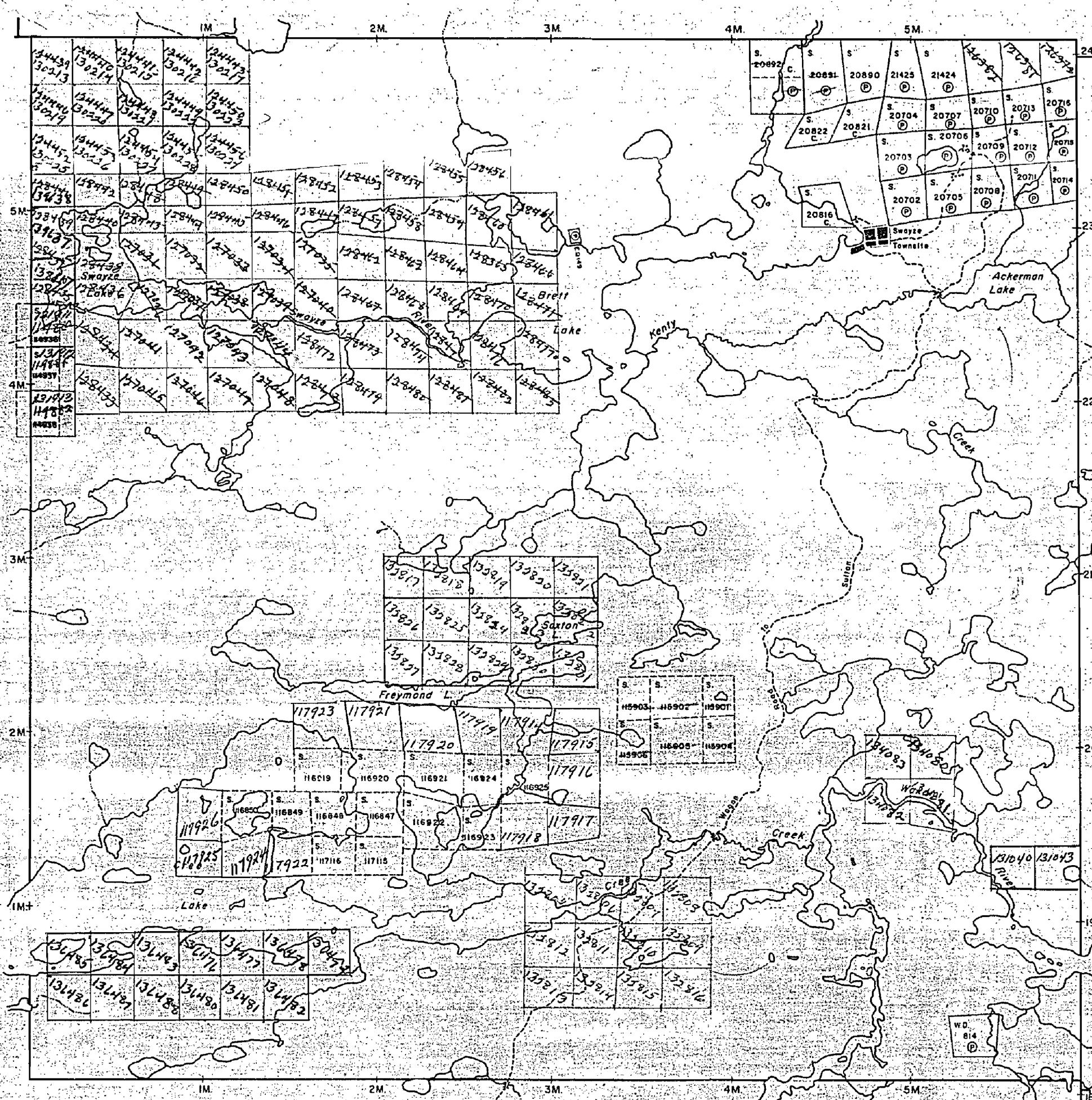
NOTES

400' Surface Rights Reservation around
all lakes and rivers.

PLAN NO. - **M.1150**

DEPARTMENT OF MINES

— ONTARIO —



Cunningham Twp. - M.744

M.1120

SWAYZE TWP.

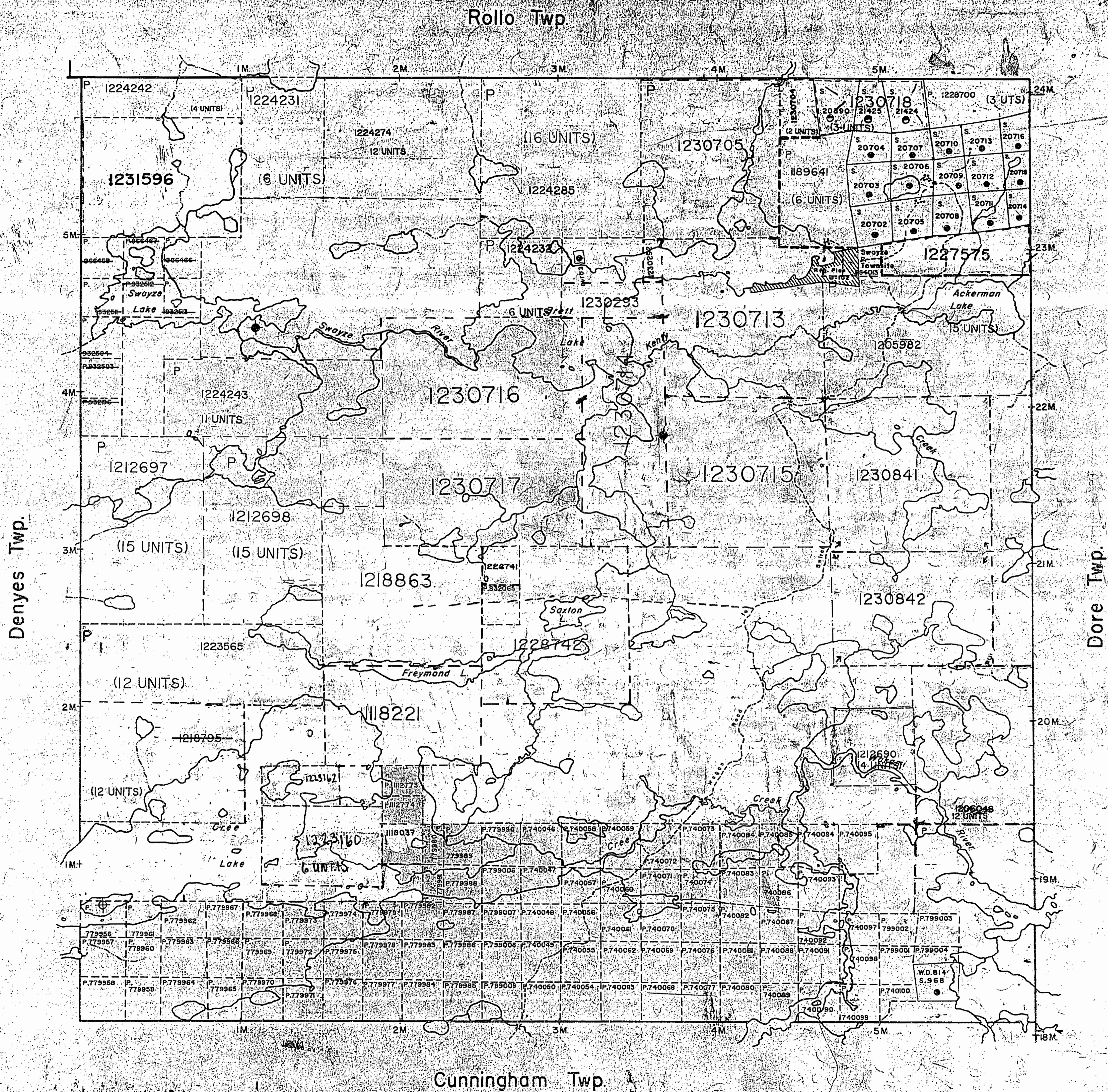
M.1110

REFERENCES

AREAS WITHDRAWN FROM DISPOSITION

- M.R.O. - MINING RIGHTS ONLY
- S.R.O. - SURFACE RIGHTS ONLY
- M.+S. - MINING AND SURFACE RIGHTS

Description	Order No.	Date	Disposition	File



LEGEND

- HIGHWAY AND ROUTE No.
- OTHER ROADS
- TRAILS
- SURVEYED LINES:
 - TOWNSHIPS, BASE LINES, ETC.
 - LOTS, MINING CLAIMS, PARCELS, ETC.
- UNSURVEYED LINES:
 - LOT LINES
 - PARCEL BOUNDARY
 - MINING CLAIMS ETC.
- RAILWAY AND RIGHT OF WAY
- UTILITY LINES
- NON-PERENNIAL STREAM
- FLOODING OR FLOODING RIGHTS
- SUBDIVISION OR COMPOSITE PLAN
- RESERVATIONS
- ORIGINAL SHORELINE
- MARSH OR MUSKEG
- MINES
- TRAVERSE MONUMENT

DISPOSITION OF CROWN LANDS

TYPE OF DOCUMENT	SYMBOL
PATENT, SURFACE & MINING RIGHTS	
SURFACE RIGHTS ONLY	
MINING RIGHTS ONLY	
LEASE, SURFACE & MINING RIGHTS	
SURFACE RIGHTS ONLY	
MINING RIGHTS ONLY	
LICENCE OF OCCUPATION	
ORDER-IN-COUNCIL	
RESERVATION	
CANCELLED	
SAND & GRAVEL	
REMOTE TOURIST CAMPS	

SCALE: 1 INCH = 40 CHAINS

FEET 0 1000 2000 4000 6000 8000

METRES 0 200 1000 2000 (1 KM) (2 KM)

DATE OF ISSUE

AUG 20 1988

TOWNSHIP SWAYZE

PROVINCIAL RECORDING OFFICE - SUDBURY

M.N.R. ADMINISTRATIVE DISTRICT

CHAPLEAU

MINING DIVISION

PORCUPINE

LAND TITLES / REGISTRY DIVISION

SUDBURY

Ontario Ministry of Land Natural Resources Management

Date MARCH, 1985

Number G-3249

ACTIVATED APR. 19/80 D.C.

THE INFORMATION THAT APPEARS ON THIS MAP HAS BEEN COMPILED FROM VARIOUS SOURCES, AND ACCURACY IS NOT GUARANTEED. THOSE WISHING TO STAKE MINING CLAIMS SHOULD CONSULT WITH THE MINING RECORDER, MINISTRY OF NORTHERN DEVELOPMENT AND MINES, FOR ADDITIONAL INFORMATION ON THE STATUS OF THE LANDS SHOWN HEREON.

1150

PLAN OF SWAYZE TWP.

SUDBURY MINING DIVISION.
DISTRICT OF SUDBURY.


Scale, 40 chains to an inch.

ROLLO TWP.



DENYES TWP.

DORE TWP.



114936
114937
114938

2247

2111

2077

1977

M-1150

REFERENCES

AREAS WITHDRAWN FROM DISPOSITION

- M.R.O. - MINING RIGHTS ONLY
- S.R.O. - SURFACE RIGHTS ONLY
- M.+S. - MINING AND SURFACE RIGHTS

Description Order No. Date Disposition F.R.

DATE OF ISSUE
AUG 07 1988
PROVINCIAL RECORDING
OFFICE - SUDBURY

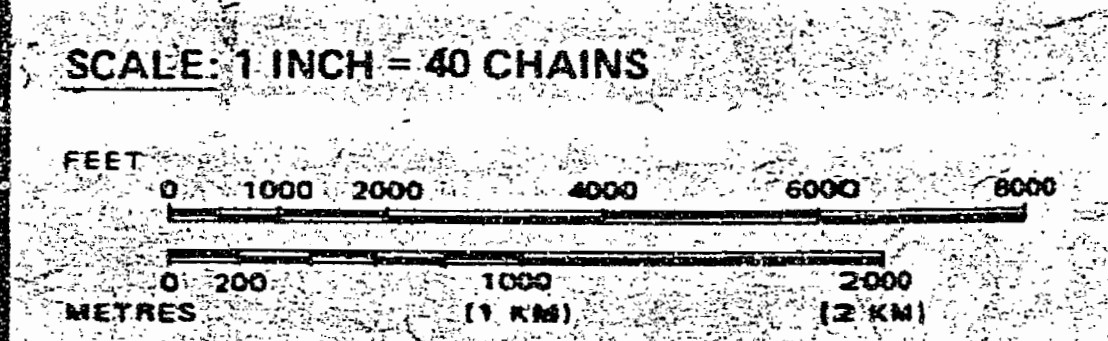
LEGEND

- HIGHWAY AND ROUTE NO. OTHER ROADS
- TRAILS
- SURVEYED LINES
- TOWNSHIPS, BASE LINES, ETC.
- LOTS, MINING CLAIMS, PARCELS, ETC.
- UNSURVEYED LINES
- LOT LINES
- PARCEL BOUNDARY
- MINING CLAIMS ETC.
- RAILWAY AND RIGHT OF WAY
- UTILITY LINES
- NON-PERENNIAL STREAM
- FLOODING OR FLOODING RIGHTS
- SUBDIVISION OR COMPOSITE PLAN
- RESERVATIONS
- ORIGINAL SHORELINE
- MARSH OR MUSKEG
- MINES
- TRAVERSE MONUMENT

DISPOSITION OF CROWN LANDS

TYPE OF DOCUMENT	SYMBOL
PATENT, SURFACE & MINING RIGHTS	●
SURFACE RIGHTS ONLY	○
MINING RIGHTS ONLY	◐
LEASE, SURFACE & MINING RIGHTS	■
SURFACE RIGHTS ONLY	◻
MINING RIGHTS ONLY	◑
LICENCE OF OCCUPATION	▼
ORDER-IN-COUNCIL	OC
RESERVATION	○
CANCELLED	○
SAND & GRAVEL	○
● REMOTE TOURIST CAMPS	●

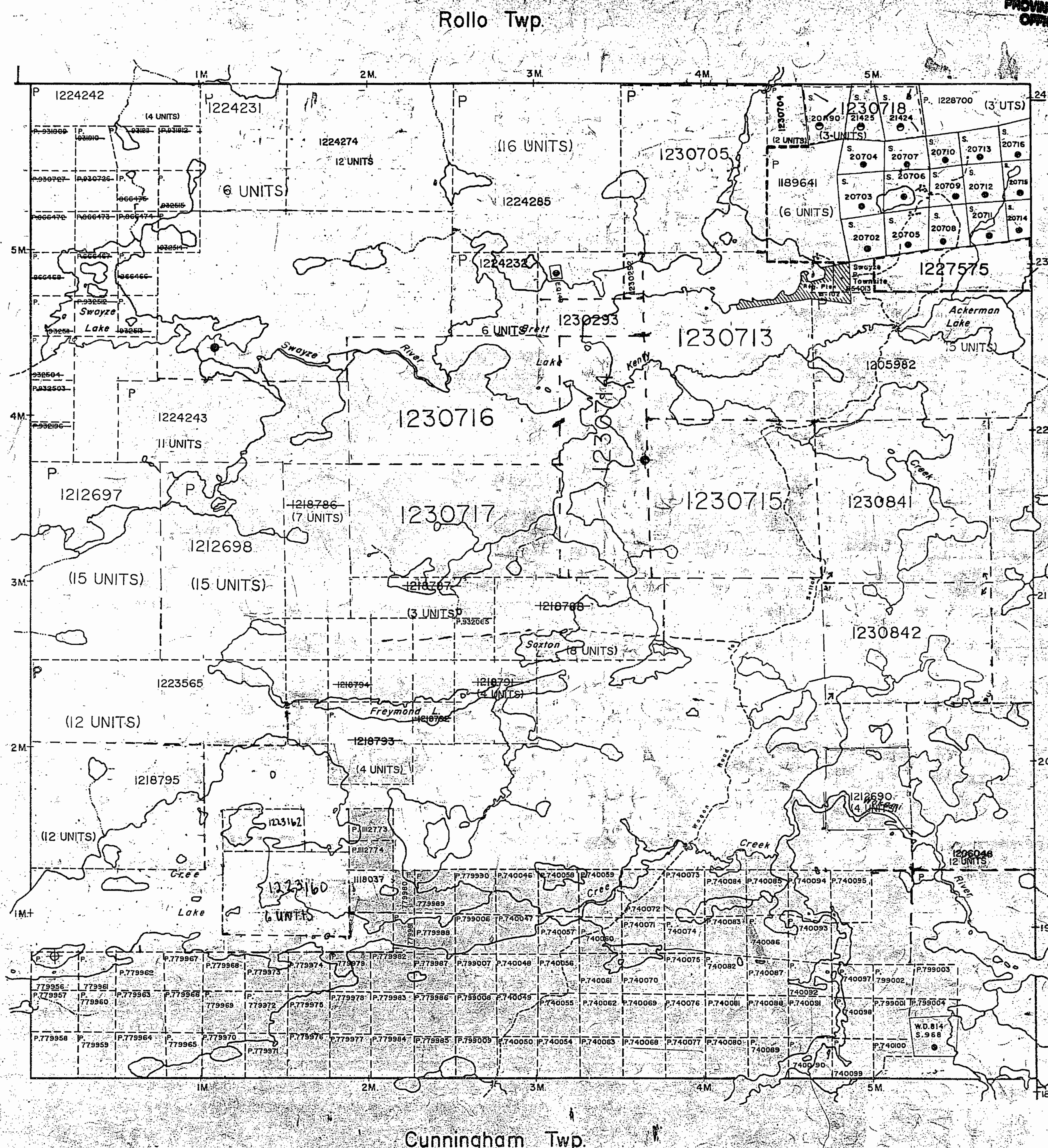
NOTE: MINING RIGHTS IN PARCELS PATENTED PRIOR TO MAY 5, 1913, VESTED IN ORIGINAL PATENTEE BY THE PUBLIC LANDS ACT, R.S.O. 1970, CHAP. 380, SEC. 83, SUBSEC. 1.



TOWNSHIP
SWAYZE
M.N.R. ADMINISTRATIVE DISTRICT
CHAPLEAU
MINING DIVISION
PORCUPINE
LAND TITLES / REGISTRY DIVISION
SUDBURY

Ontario Ministry of Natural Resources Land Management Branch

Date: MARCH, 1985 Number: 1104
G-3249
ACTIVATED: APR. 19/90 D.C.



1150

PLAN OF SWAYZE TWP.

M. 1150

SUDBURY MINING DIVISION.

DISTRICT OF SUDBURY.

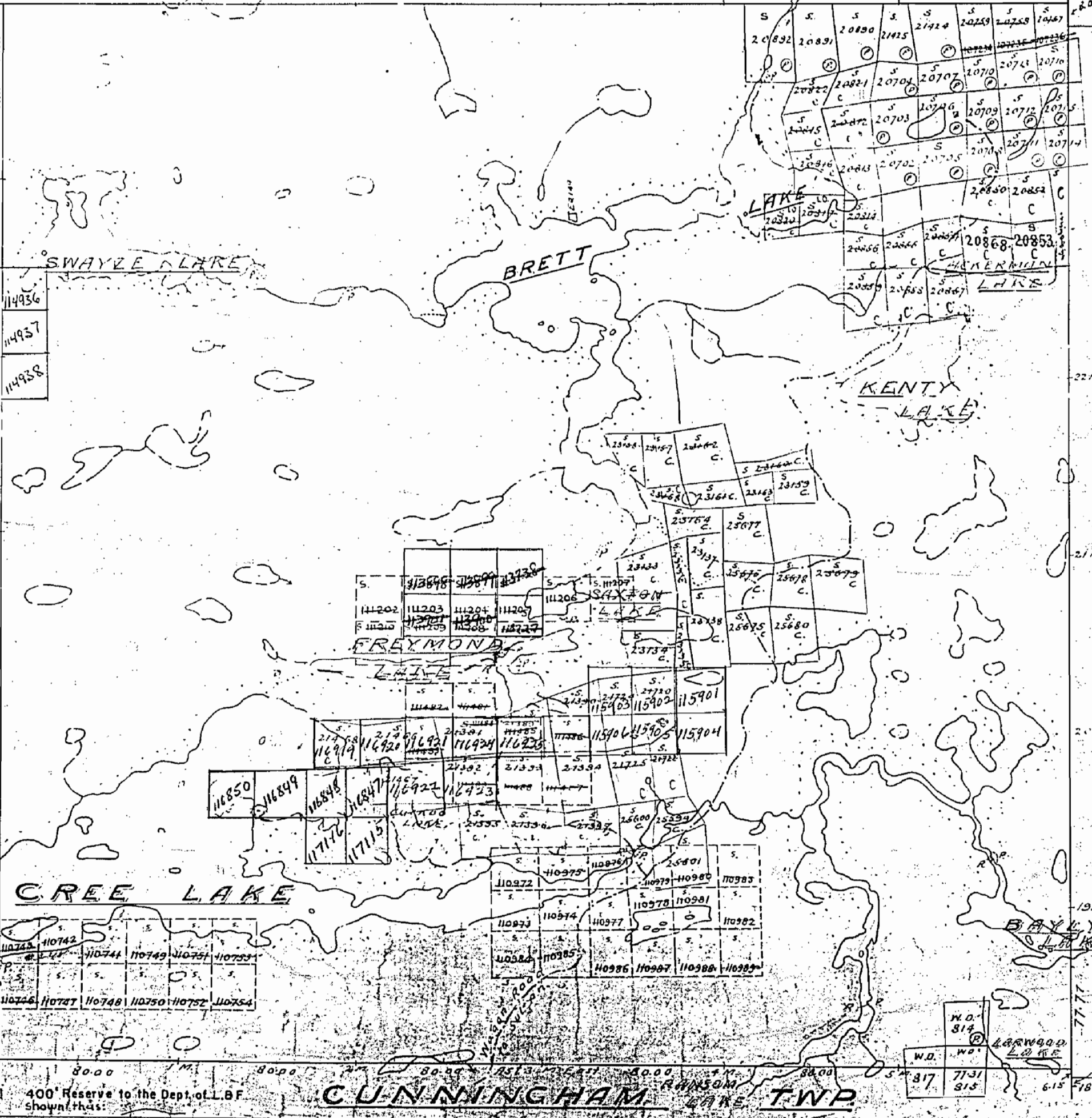
Scale, 40 chains to an inch.

ROLLO TWP.



DENYES TWP.

DORE TWP.



400' Reserve to the Dept. of L.B.F. shown thus:

CUNNINGHAM TWP.

W.D. 814, W.D. 817, W.D. 773, W.D. 777, W.D. 771, W.D. 775, W.D. 779, W.D. 783, W.D. 787, W.D. 791, W.D. 795, W.D. 799, W.D. 803, W.D. 807, W.D. 811, W.D. 815, W.D. 819, W.D. 823, W.D. 827, W.D. 831, W.D. 835, W.D. 839, W.D. 843, W.D. 847, W.D. 851, W.D. 855, W.D. 859, W.D. 863, W.D. 867, W.D. 871, W.D. 875, W.D. 879, W.D. 883, W.D. 887, W.D. 891, W.D. 895, W.D. 899, W.D. 903, W.D. 907, W.D. 911, W.D. 915, W.D. 919, W.D. 923, W.D. 927, W.D. 931, W.D. 935, W.D. 939, W.D. 943, W.D. 947, W.D. 951, W.D. 955, W.D. 959, W.D. 963, W.D. 967, W.D. 971, W.D. 975, W.D. 979, W.D. 983, W.D. 987, W.D. 991, W.D. 995, W.D. 999.

1150

PLAN OF SWAYZE TWP.

SUDBURY MINING DIVISION.

DISTRICT OF SUDBURY.

Scale, 40 chains to an inch.

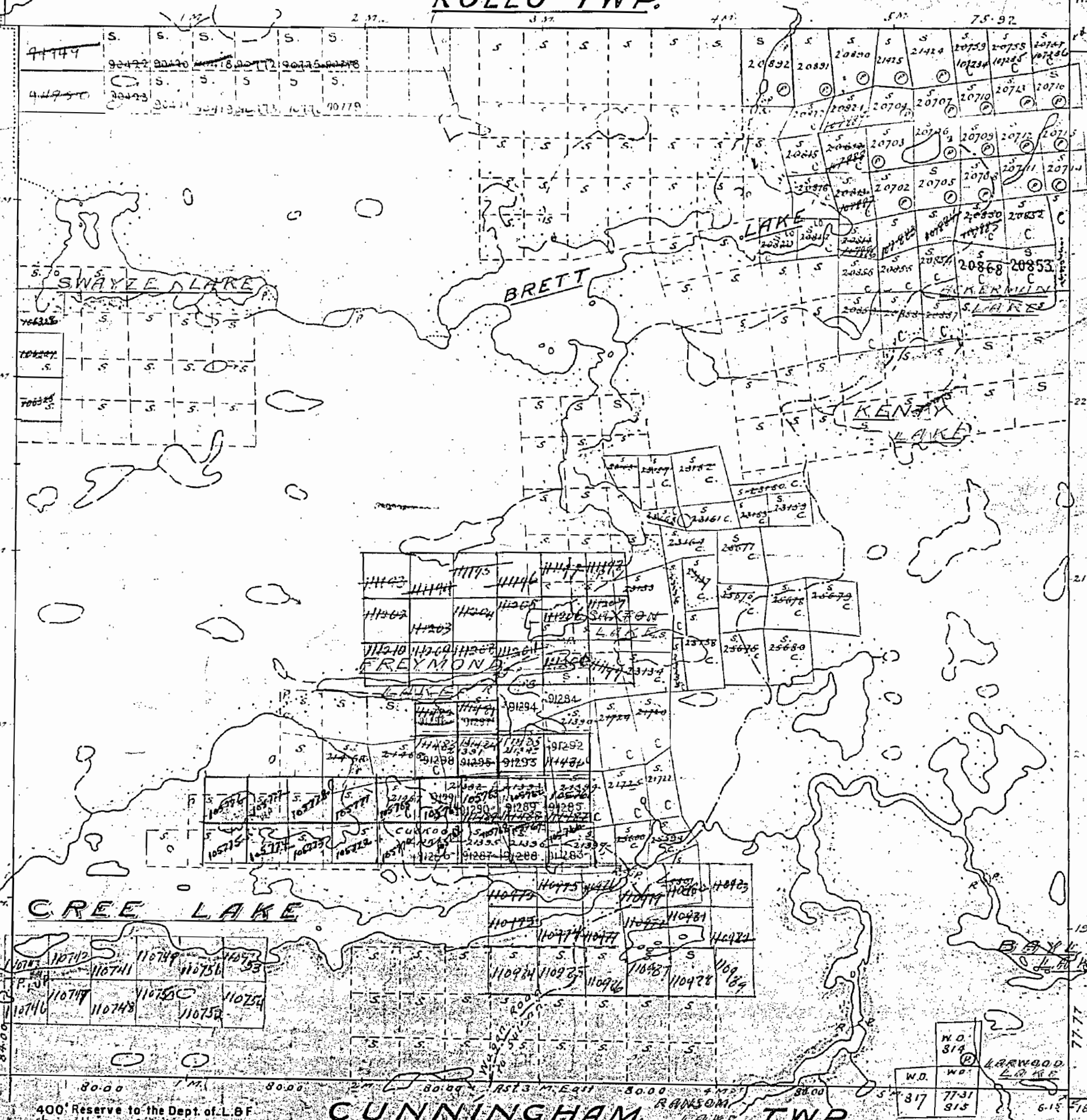
ROLLO TWP.

400' res.



DENYES TWP.

DORE TWP.



400' Reserve to the Dept. of L. & F. shown thus:

CUNNINGHAM RANSON LAKE TWP.

W.D.	W.D.	W.D.	W.D.
314	317	7731	815
		815	815

1150

Rollo Twp. - M.1082

SUDBURY MINING DIV. RECEIVE JUN 26 1970 A.M. 7,8,9,10,11,12,1,2,3,4 P.M. 5,6

THE TOWNSHIP OF SWAYZE

DISTRICT OF SUDBURY

SUDBURY MINING DIVISION

SCALE: 1-INCH=40 CHAINS

LEGEND

- PATENTED LAND (P)
- CROWN LAND SALE (C.S.)
- LEASES (L)
- LOCATED LAND (Loc.)
- LICENSE OF OCCUPATION (L.O.)
- MINING RIGHTS ONLY (M.R.O.)
- SURFACE RIGHTS ONLY (S.R.O.)
- ROADS (—)
- IMPROVED ROADS (—)
- KING'S HIGHWAYS (—)
- RAILWAYS (—)
- POWER LINES (—)
- MARSH OR MUSKEG (—)
- MINES (—)
- CANCELLED (—)

NOTES

400' Surface Rights Reservation around all lakes and rivers.

PLAN NO. - M.1150

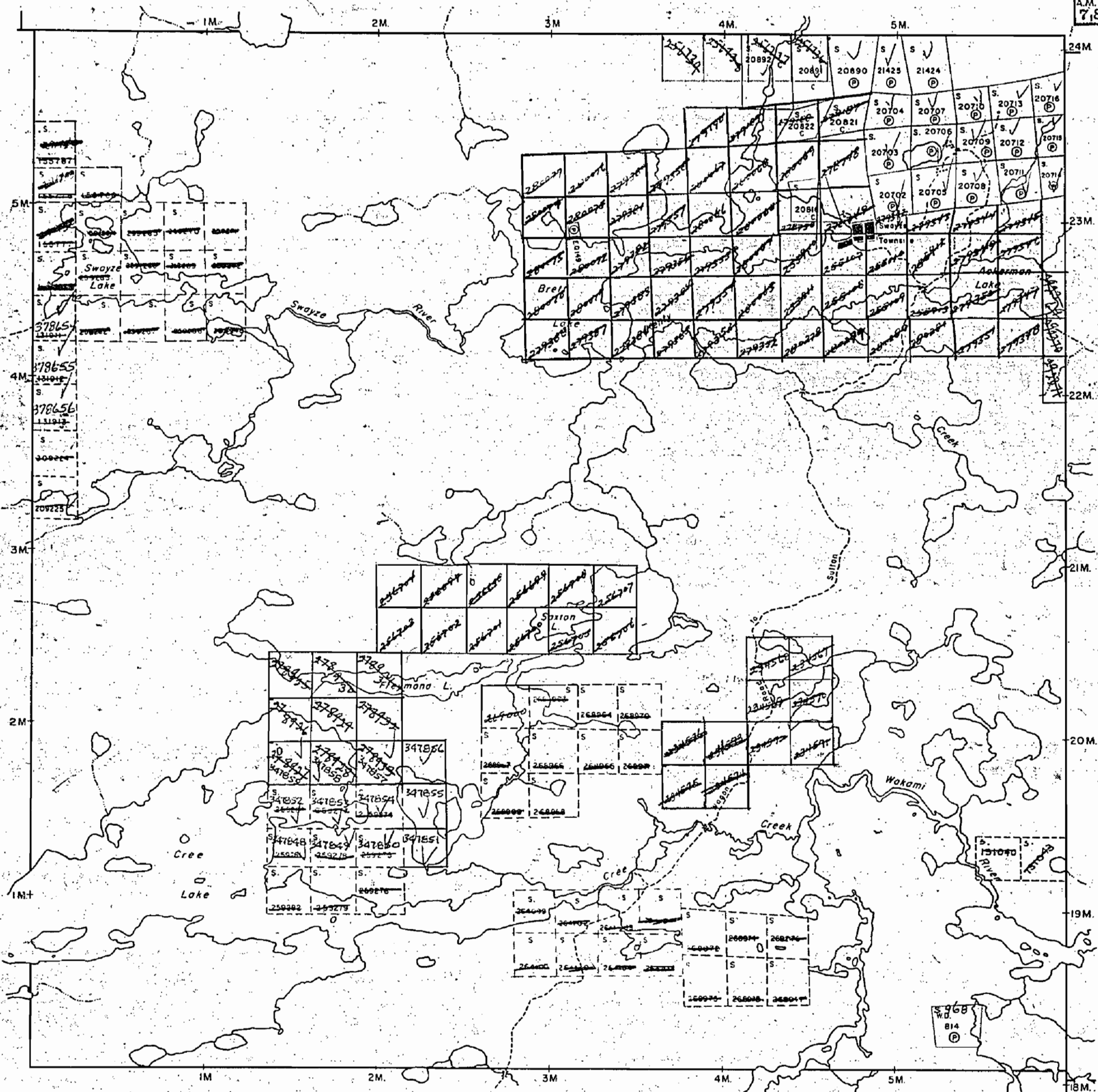
DEPARTMENT OF MINES

— ONTARIO —

Denyes Twp. - M.758

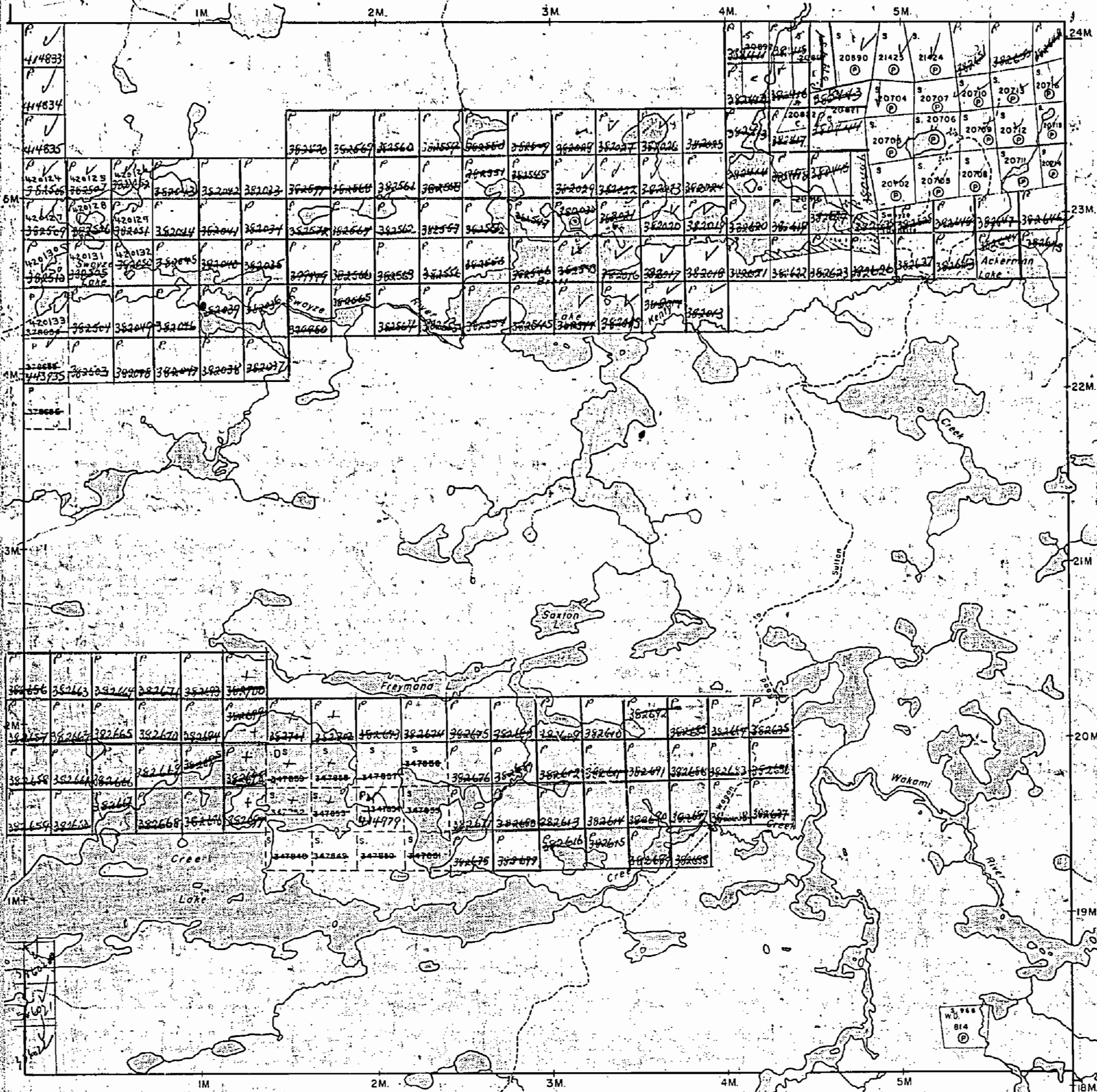
Dore Twp. - M.763

Cunningham Twp. - M.744



1150

Rollo Twp. - M.1082



OF SWAYZE

DISTRICT OF SUDBURY

PORCUPINE MINING DIVISION

SCALE 1-INCH=40 CHAINS

LEGEND

- PATENTED LAND
- CROWN LAND SALE
- LEASES
- LOCATED LAND
- LICENSE OF OCCUPATION
- MINING RIGHTS ONLY
- SURFACE RIGHTS ONLY
- ROADS
- IMPROVED ROADS
- KING'S HIGHWAYS
- RAILWAYS
- POWER LINES
- MARSH OR MUSKEG
- MINES
- CANCELLED

NOTES

400' Surface Rights Reservation around all lakes and rivers.

R.L.P.

RECEIVED
MAR 1 1974
AM PM
7 8 9 10 11 12 1 2 3 4 5 6

DATE OF ISSUE
FEB 26 1974

Dore Twp. - M.763

Cunningham Twp. - M.744

PLAN NO. - M.1150

ONTARIO

MINISTRY OF NATURAL RESOURCES

Rollo Twp.-M.1082

THE TOWNSHIP OF SWAYZE

DISTRICT OF SUDBURY

SUDBURY MINING DIVISION

SCALE: 1-INCH=40 CHAINS

LEGEND

- PATENTED LAND Ⓟ
- CROWN LAND SALE C.S.
- LEASES Ⓞ
- LOCATED LAND L&C
- LICENSE OF OCCUPATION L.O.
- MINING RIGHTS ONLY M.R.O.
- SURFACE RIGHTS ONLY S.R.O.
- ROADS —
- IMPROVED ROADS —
- KING'S HIGHWAYS —
- RAILWAYS —
- POWER LINES —
- MARSH OR MUSKEG —
- MINES —
- CANCELLED —

NOTES

400' Surface Rights Reservation around all lakes and rivers.

PLAN NO.- M.1150

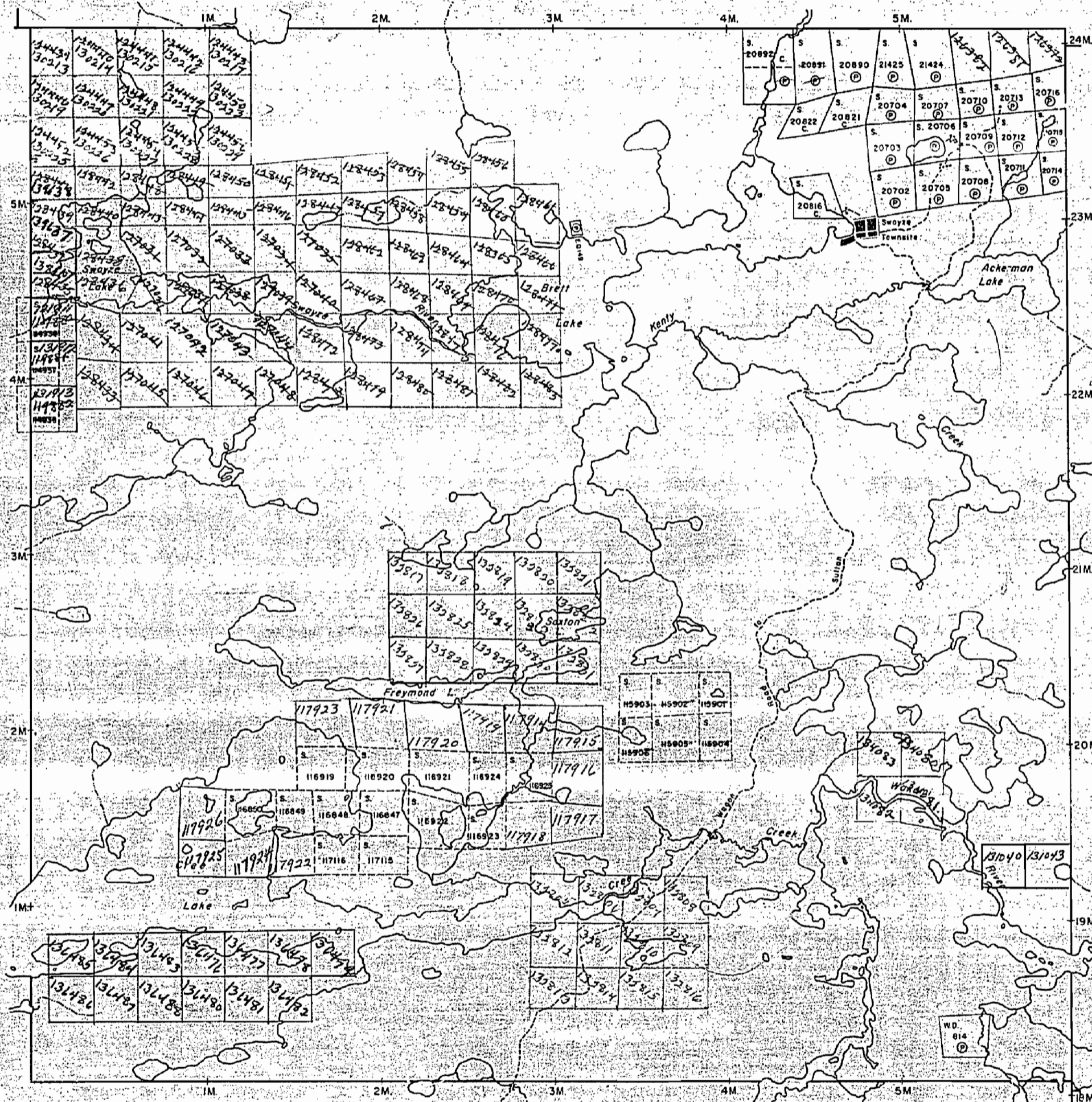
DEPARTMENT OF MINES — ONTARIO —

Denyes Twp.-M.758

Dore Twp.-M.763

SWAYZE TWP

0211M



Cunningham Twp.-M.744

M.1150

M.1150

SWAYZE TWP

SWAYZE TWP

M.1150

M.1150

Rollo Twp.-M.1082

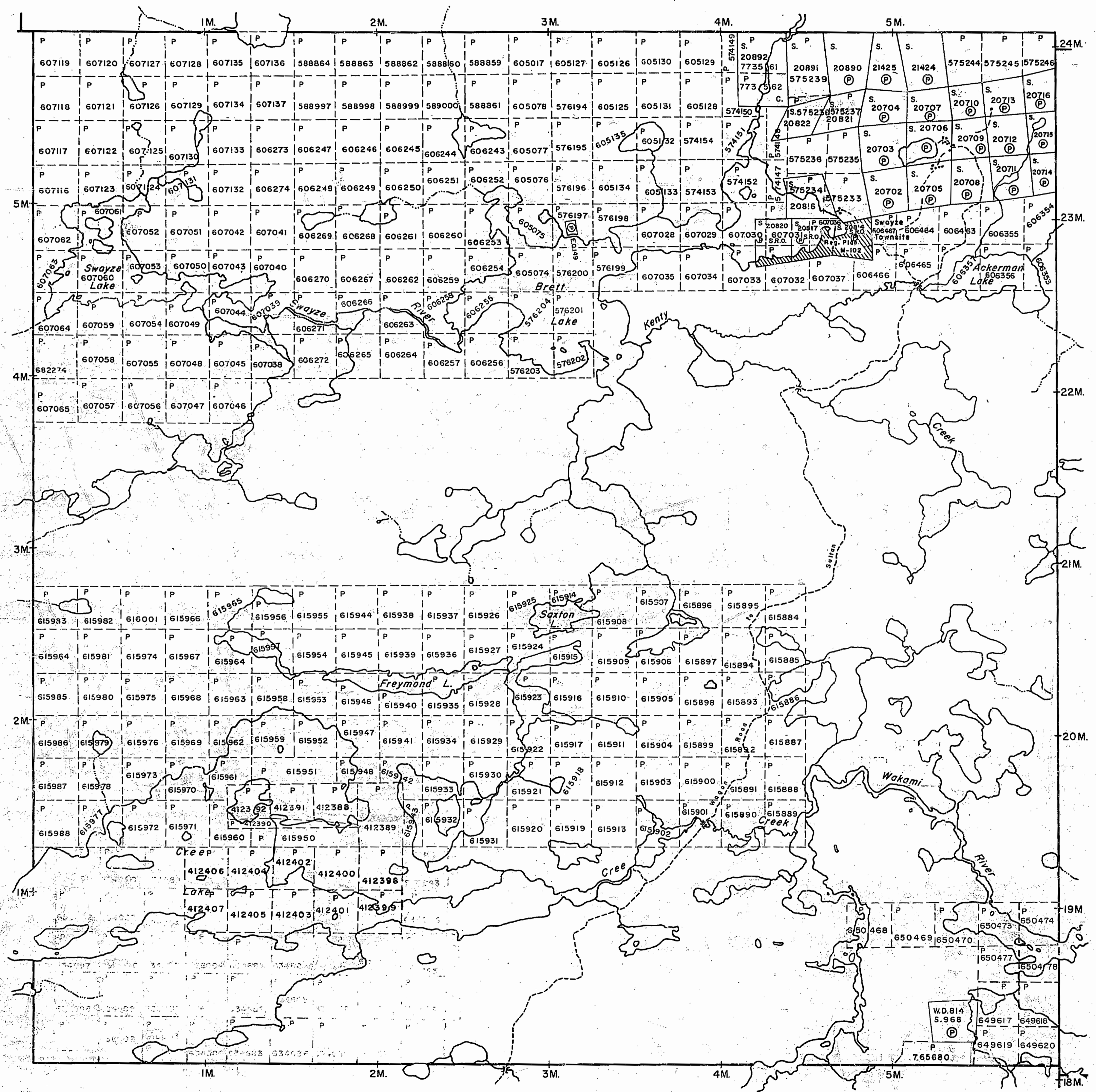
THE TOWNSHIP OF
OF

SWAYZE

DISTRICT OF
SUDBURY

PORCUPINE
MINING DIVISION

SCALE: 1-INCH=40 CHAINS



Denyes Twp.-M.758

Dore Twp.-M.763

Cunningham Twp.-M.744

LEGEND

- PATENTED LAND Ⓟ
- CROWN LAND SALE C.S.
- LEASES Ⓢ
- LOCATED LAND Loc
- LICENSE OF OCCUPATION L.O.
- MINING RIGHTS ONLY M.R.O.
- SURFACE RIGHTS ONLY S.R.O.
- ROADS
- IMPROVED ROADS
- KING'S HIGHWAYS
- RAILWAYS
- POWER LINES
- MARSH OR MUSKEG
- MINES
- CANCELLED

NOTES

400' Surface Rights Reservation along
the shores of all lakes and rivers.

PLAN NO - M.1150

ONTARIO
MINISTRY OF NATURAL RESOURCES
SURVEYS AND MAPPING BRANCH

1150

PLAN OF SWAYZE TWP.

SUDBURY MINING DIVISION.

DISTRICT OF SUDBURY.

Scale, 40 chains to an inch.

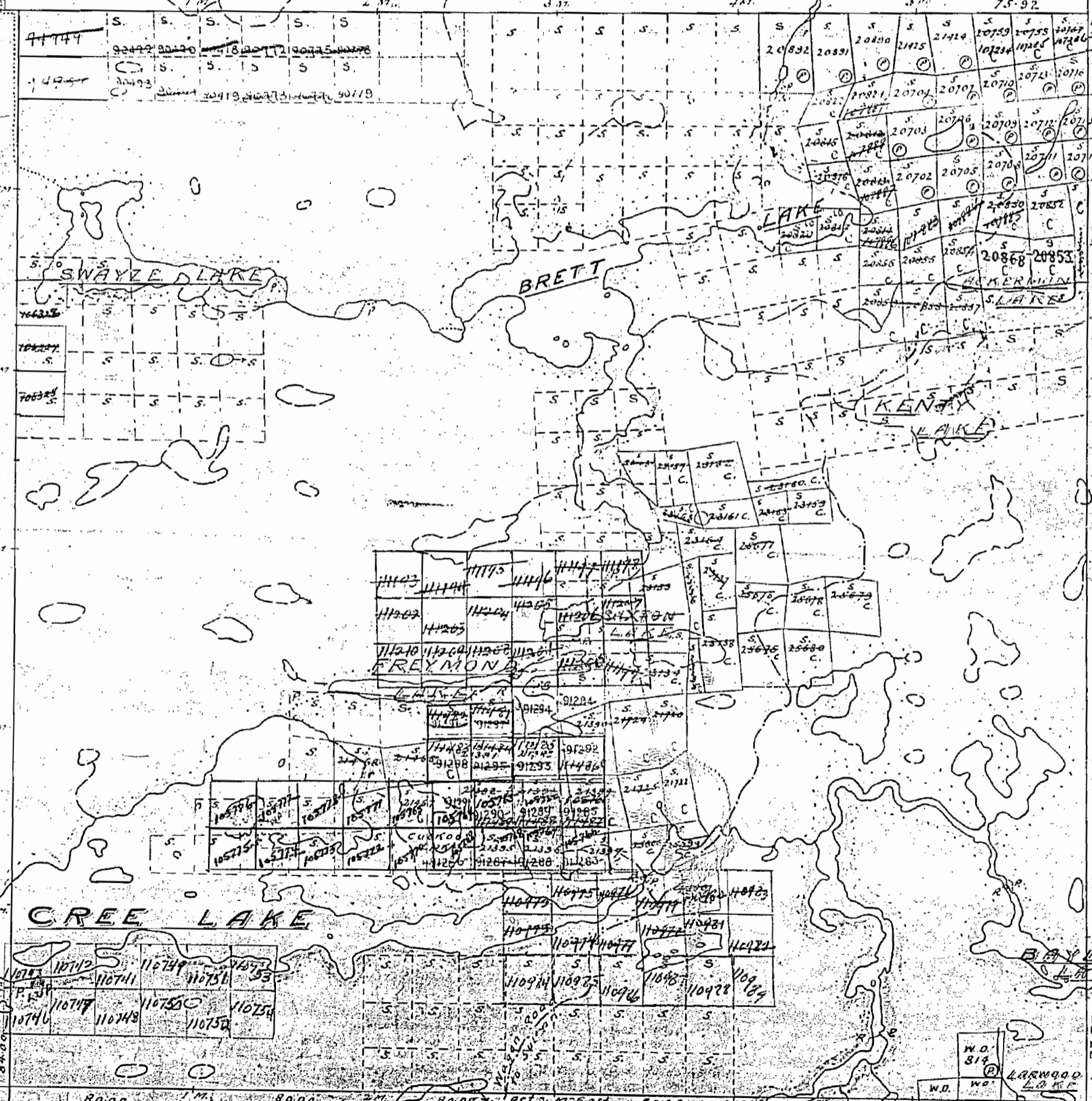
ROLLO TWP.

400' res.



DENYES TWP.

DORE TWP.



400' Reserve to the Dept. of L. & F. shown thus:

CUNNINGHAM RANSOM WAKE TWP.

W.D.	314
W.D.	7731
W.D.	315

1150

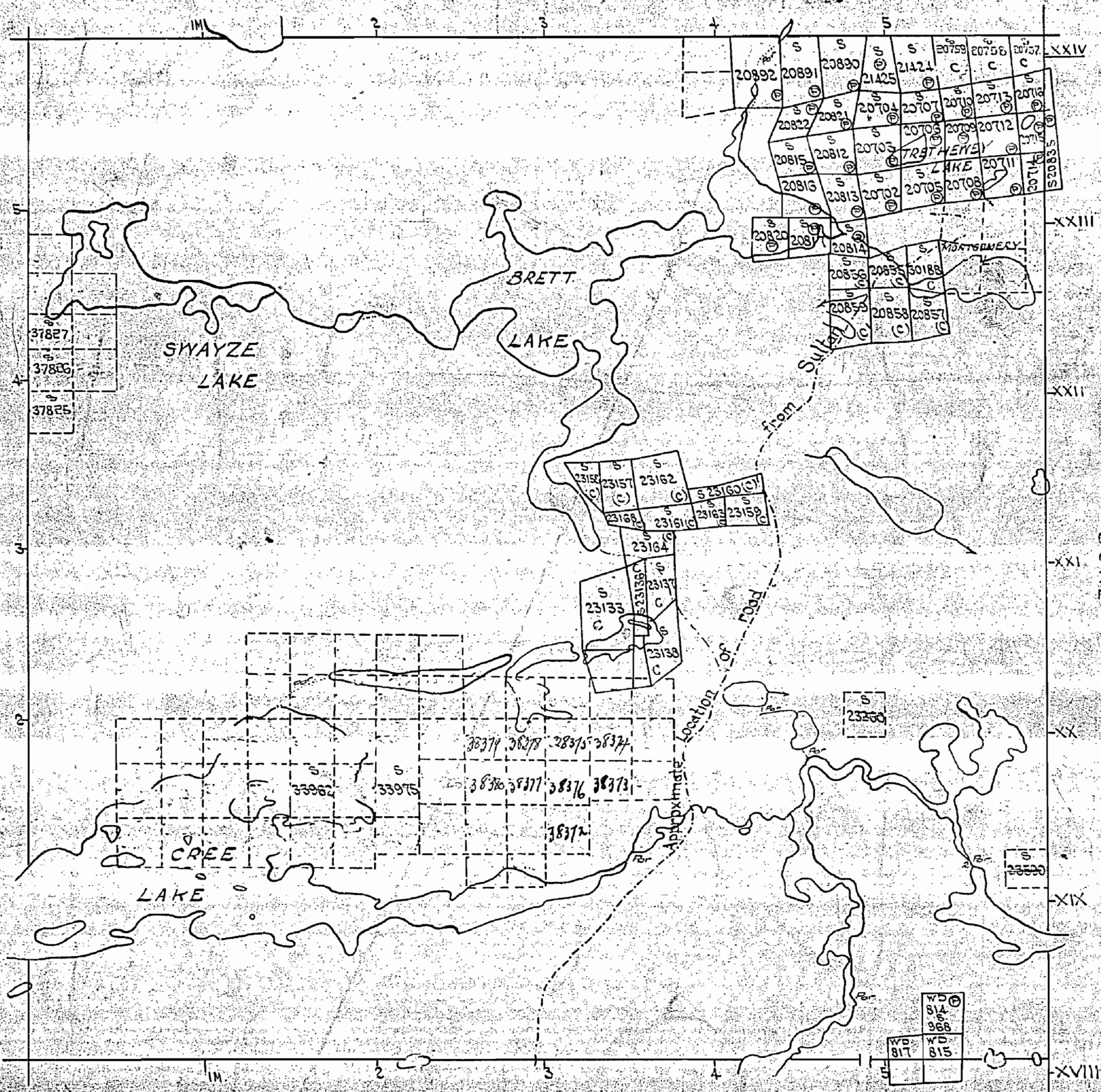
SWAYZE

M-1150

SUDBURY MINING DIVISION

Scale - 40 Chains = 1 Inch

ROLLO



Patented Claims Marked Thus (C)
Cancelled Claims Marked Thus (C)

CUNNINGHAM

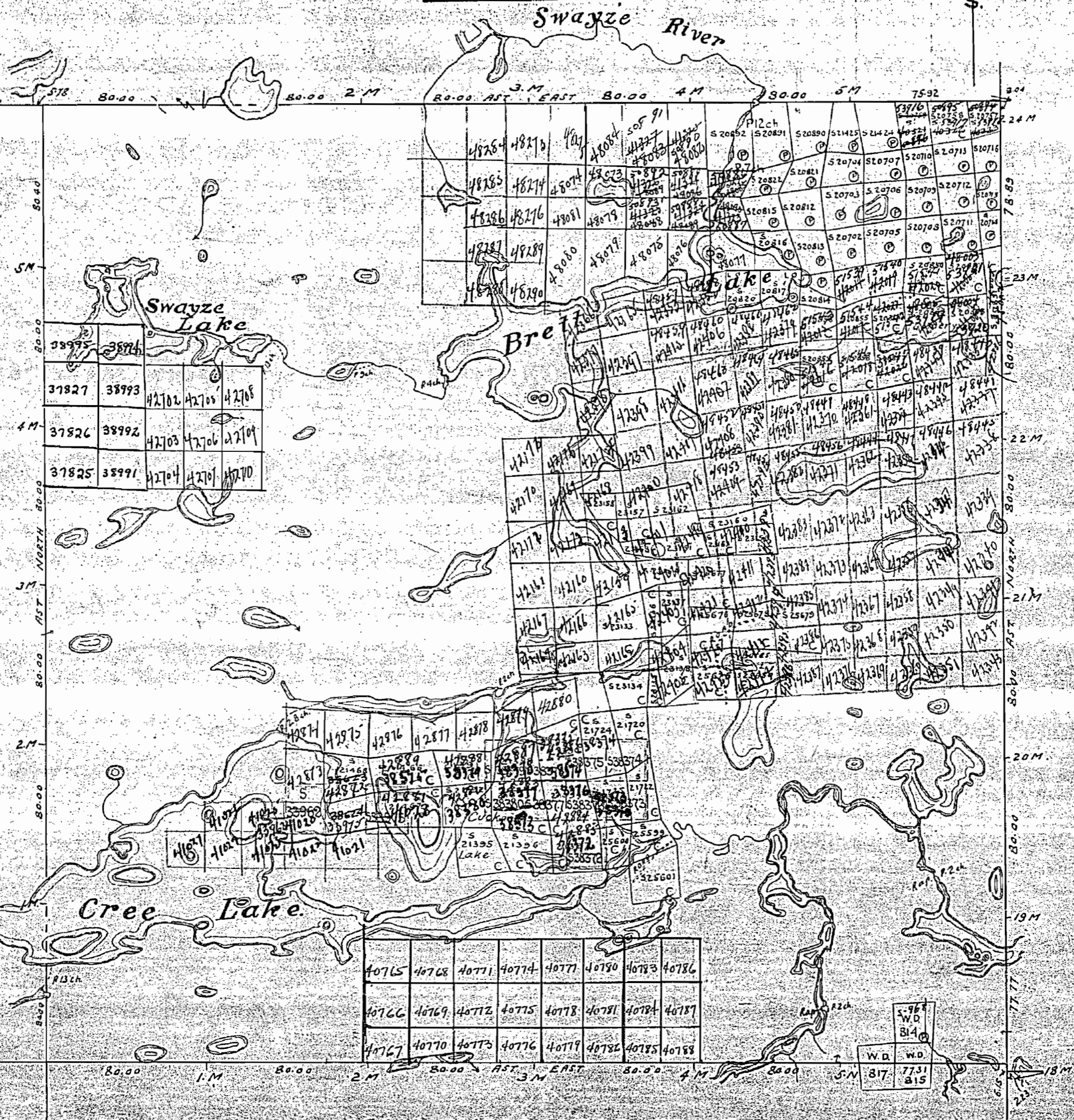

1150

TOWNSHIP OF SWAYZE

DISTRICT OF SUDBURY SUDBURY MINING DIVISION.

SCALE 40 CHAINS TO AN INCH.

ROLLO TWP.



DENYES TWP

DORE TWP

CUNNINGHAM TWP.

N.W. 1/4 Bays by A.C. Young O.L.S. 1920.
E. Bay by Spraight & Van Nostrand O.L.S. 1909.
Lakes & Rivers from Ont. Dept. of Mines Swayze Area. Map #11332.

Parcels marked P are Potential
L Leased
L.O. Licent. Occ.

Dept. of Surveys
Parliament Buildings
Toronto, Ontario, Canada

Compiled Aug. 1932.

1150

PLAN OF SWAYZE TWP.

M 1150

SUBBURY MINING DIVISION.

DISTRICT OF SUDBURY.

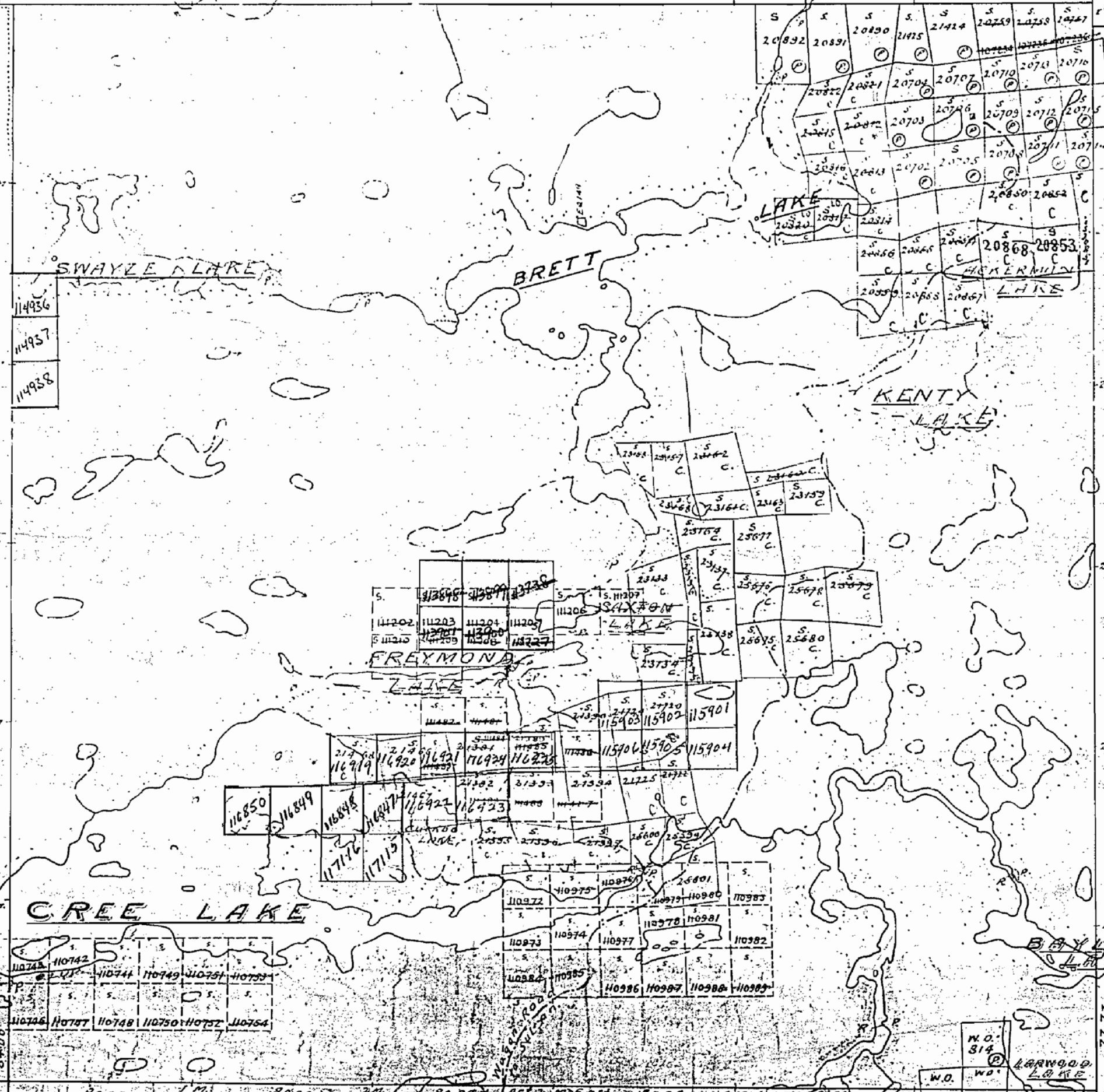
Scale, 40 chains to an inch.

ROLLO TWP.



DENYES TWP.

DORE TWP.



400' Reserve to the Dept. of L.B.F. shown thus:

CUNNINGHAM LAKE TWP.

W.O. 314
W.O. 317
W.O. 7131
W.O. 315

LARWOOD LAKE

SWAYZE TWP. M-1150

