

DEMPSAY TWP. (M.463)

FREELE TWP. (M.479)

STIMSON TWP. (M.1643)

FINDLAY TWP. (M.474)

SHERRING TWP. (M.589)

THE TOWNSHIP OF SWEATMAN

DISTRICT OF COCHRANE

LARDER LAKE MINING DIVISION

SCALE: 1-INCH = 40 CHAINS

LEGEND

PATENTED LAND	⊕
CROWN LAND SALE	C.S.
LEASES	⊙
LOCATED LAND	Loc.
LICENSE OF OCCUPATION	L.O.
MINING RIGHTS ONLY	M.R.O.
SURFACE RIGHTS ONLY	S.R.O.
ROADS	—
IMPROVED ROADS	—
KING'S HIGHWAYS	—
RAILWAYS	—
POWER LINES	—
MARSH OR MUSKEG	—
MINES	✱
CANCELLED	C.

NOTES

400' surface rights reservation around all lakes and rivers.

ANNULMENT CERTIFICATE

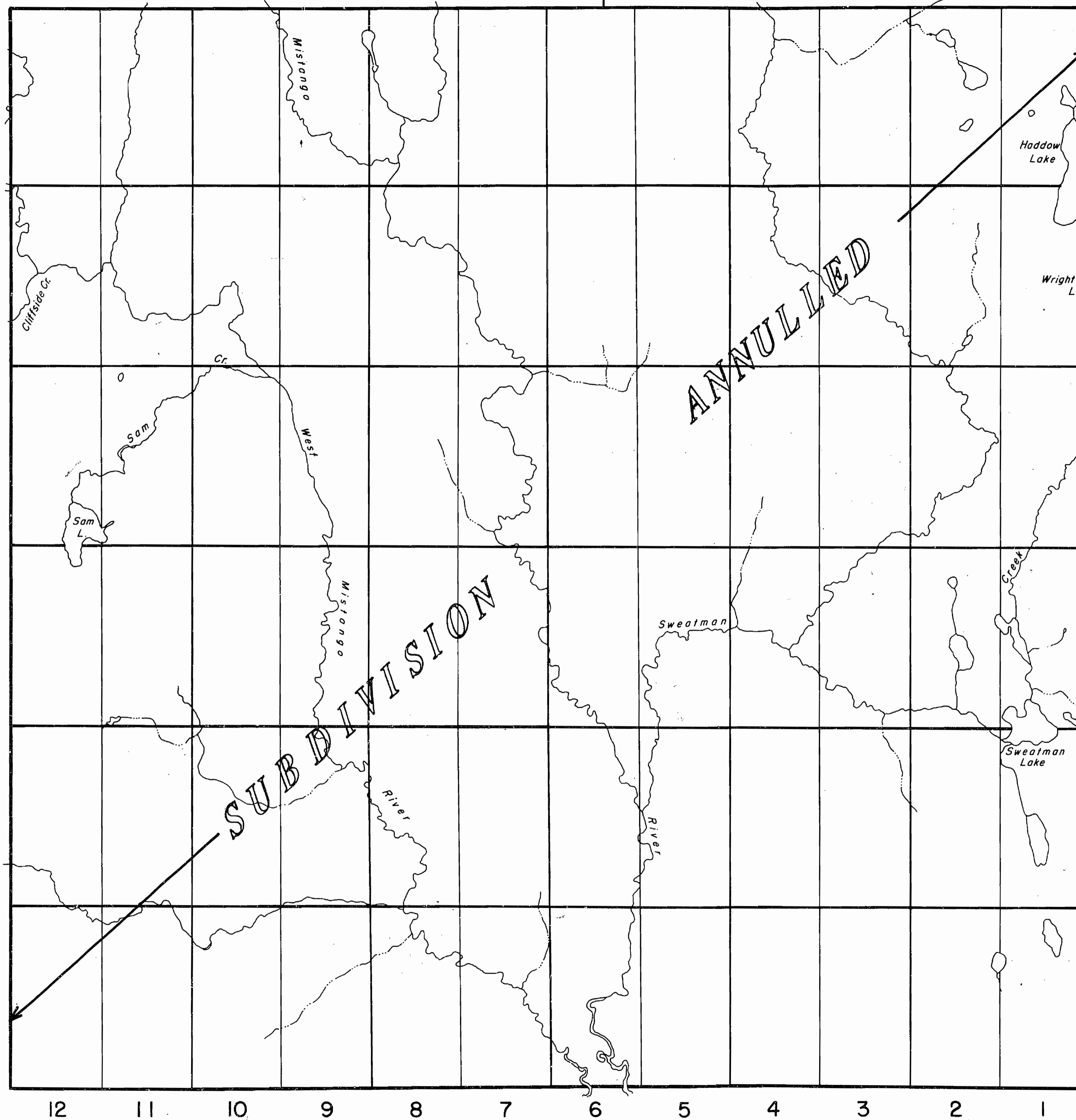
The Subdivision of this Township into Lots and Concessions is Wholly Annulled by Order of the Deputy Minister of Lands and Forests October 9, 1962.

NOTICE OF FORESTRY ACTIVITY

THIS TOWNSHIP / AREA FALLS WITHIN THE IROQUOIS FALLS MANAGEMENT UNIT AND MAY BE SUBJECT TO FORESTRY OPERATIONS. THE MNR UNIT FORESTER FOR THIS AREA CAN BE CONTACTED AT: P.O. BOX 730, 2 THIRD AVE., COCHRANE, ONT. POL 1C0 705-272-4365

PLAN NO. M.1915

ONTARIO
MINISTRY OF NATURAL RESOURCES
SURVEYS AND MAPPING BRANCH #214



W. J. ...

M.1915

M.1915

SWEATMAN TWP

SWEATMAN TWP

M.1915

M.1915

DEMPSAY TWP. (M.463)

FREELE TWP. (M.479)

THE TOWNSHIP OF
OF

SWEATMAN

DISTRICT OF
COCHRANE

LARDER LAKE
MINING DIVISION

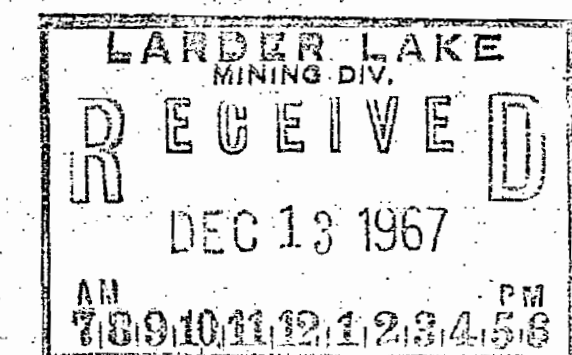
SCALE: 1-INCH = 40 CHAINS

LEGEND

PATENTED LAND	Ⓟ
CROWN LAND SALE	C.S.
LEASES	Ⓛ
LOCATED LAND	Loc.
LICENSE OF OCCUPATION	L.O.
MINING RIGHTS ONLY	M.R.O.
SURFACE RIGHTS ONLY	S.R.O.
ROADS	—
IMPROVED ROADS	—
KING'S HIGHWAYS	—
RAILWAYS	—
POWER LINES	—
MARSH OR MUSKEG	—
MINES	Ⓧ
CANCELLED	C.

NOTES

400' surface rights reservation around all lakes and rivers.



Replaced M.25780

PLAN NO. **M.1915**

DEPARTMENT OF MINES

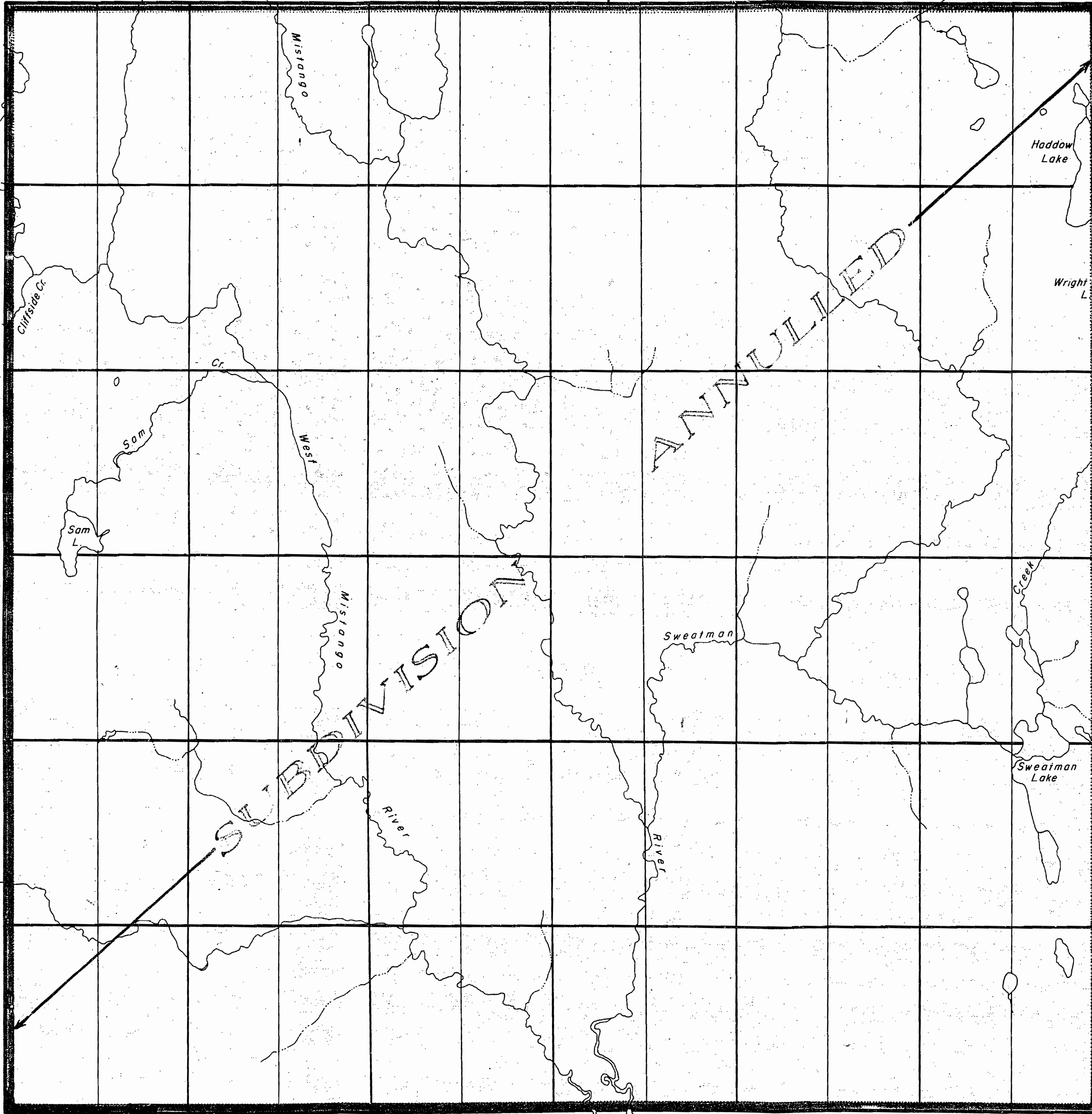
— ONTARIO —

H24

STIMSON TWP. (M.1643)

FINDLAY TWP. (M.474)

SHERRING TWP. (M.589)



12 11 10 9 8 7 6 5 4 3 2 1

Handwritten initials/signature

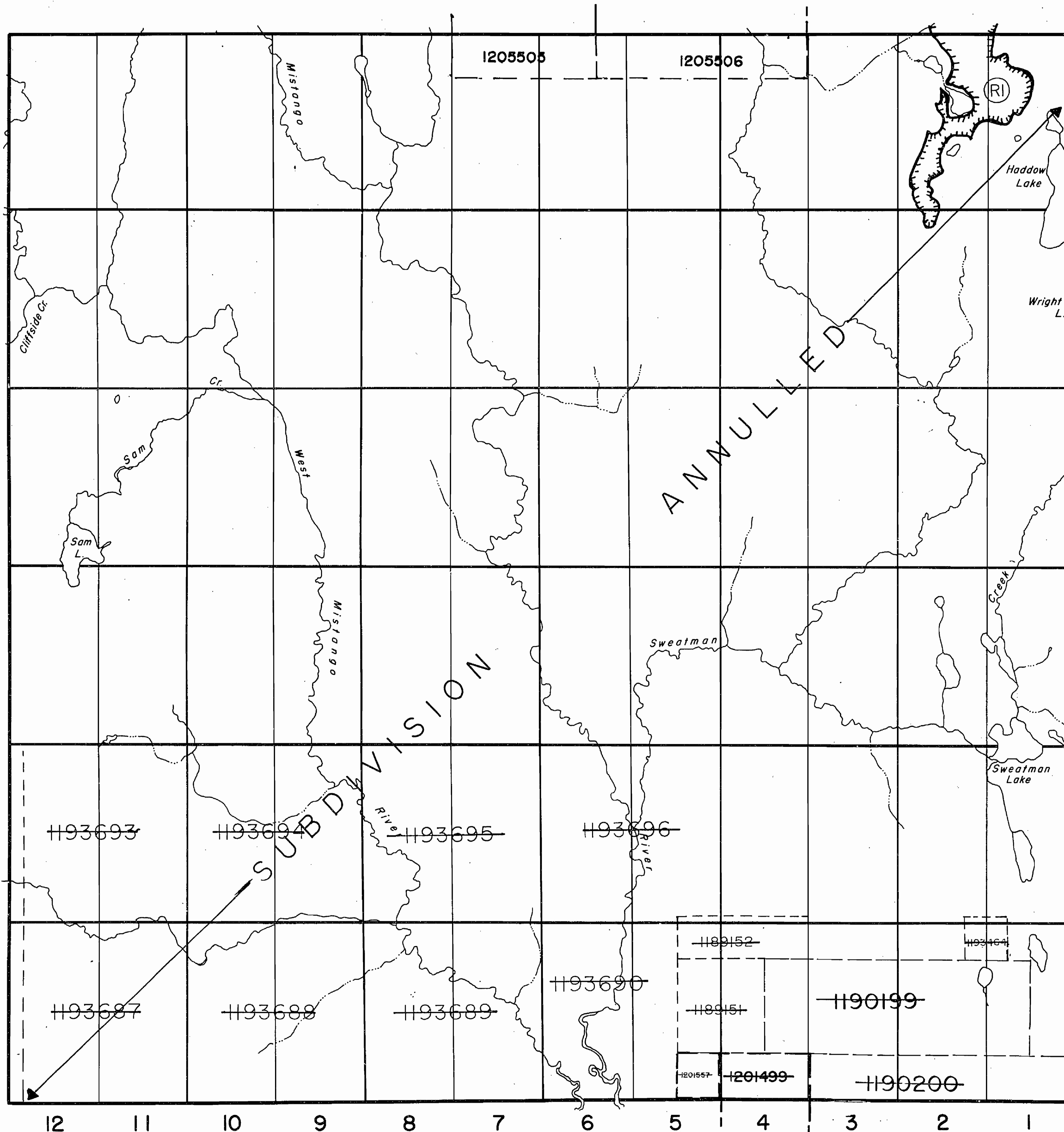
DEMPSAY TWP.

FREELE TWP.

STIMSON TWP. (M.1643)

FINDLAY TWP. (M.474)

SHERRING TWP. (M.589)



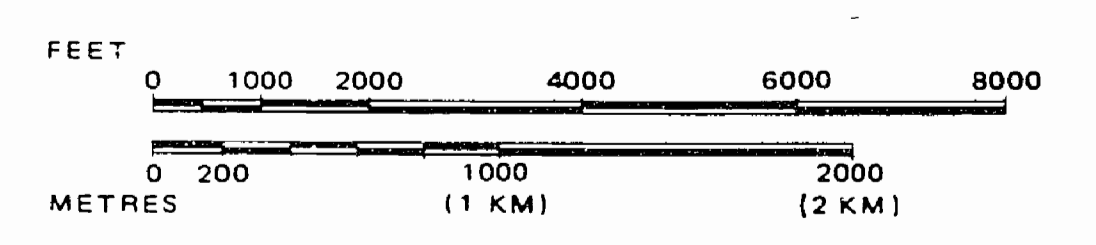
LEGEND

HIGHWAY AND ROUTE No.	
OTHER ROADS	
TRAILS	
SURVEYED LINES:	
TOWNSHIPS, BASE LINES, ETC.	
LOTS, MINING CLAIMS, PARCELS, ETC.	
UNSURVEYED LINES:	
LOT LINES	
PARCEL BOUNDARY	
MINING CLAIMS ETC.	
RAILWAY AND RIGHT OF WAY	
UTILITY LINES	
NON-PERENNIAL STREAM	
FLOODING OR FLOODING RIGHTS	
SUBDIVISION OR COMPOSITE PLAN	
RESERVATIONS	
ORIGINAL SHORELINE	
MARSH OR MUSKEG	
MINES	
TRAVERSE MONUMENT	

DISPOSITION OF CROWN LANDS

TYPE OF DOCUMENT	SYMBOL
PATENT, SURFACE & MINING RIGHTS	
" , SURFACE RIGHTS ONLY	
" , MINING RIGHTS ONLY	
LEASE, SURFACE & MINING RIGHTS	
" , SURFACE RIGHTS ONLY	
" , MINING RIGHTS ONLY	
LICENCE OF OCCUPATION	
ORDER-IN-COUNCIL	
RESERVATION	
CANCELLED	
SAND & GRAVEL	
W-L-9/96 NER SURFACE AND MINING RIGHTS WITHDRAWN, SECTION 35, THE MINING ACT, RSO 1990 EFFECTIVE FEBRUARY 27, 1996	

SCALE: 1 INCH = 40 CHAINS



TOWNSHIP
SWEATMAN
 M.N.R. ADMINISTRATIVE DISTRICT
COCHRANE
 MINING DIVISION
LARDER LAKE
 LAND TITLES / REGISTRY DIVISION
COCHRANE

Ministry of Natural Resources Ontario
 Ministry of Northern Development and Mines

Date MAY, 1992
 Number **G-3574**
 ARCHIVED JULY 11/97.

NOTICE OF FORESTRY ACTIVITY
 THIS TOWNSHIP / AREA FALLS WITHIN THE IROQUOIS FALLS MANAGEMENT UNIT
 AND MAY BE SUBJECT TO FORESTRY OPERATIONS.
 THE MNR UNIT FORESTER FOR THIS AREA CAN BE CONTACTED AT: P.O. BOX 730
 2 THIRD AVE.
 COCHRANE, ONT.

*De...
 ...*

DEMPSAY TWP.

FREELE TWP.

STIMSON TWP. (M.1643)

FINDLAY TWP. (M.474)

SHERRING TWP. (M.589)

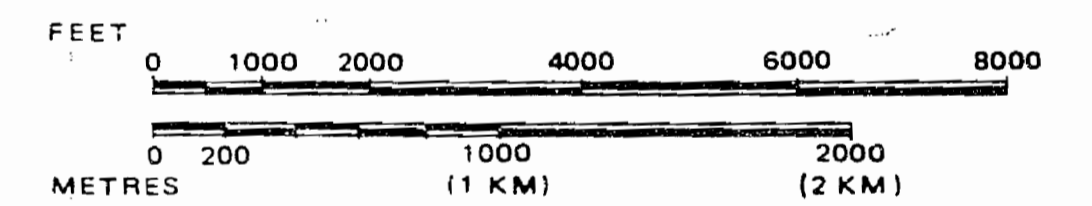
LEGEND

HIGHWAY AND ROUTE No.	
OTHER ROADS	
TRAILS	
SURVEYED LINES:	
TOWNSHIPS, BASE LINES, ETC.	
LOTS, MINING CLAIMS, PARCELS, ETC.	
UNSURVEYED LINES:	
LOT LINES	
PARCEL BOUNDARY	
MINING CLAIMS ETC.	
RAILWAY AND RIGHT OF WAY	
UTILITY LINES	
NON-PERENNIAL STREAM	
FLOODING OR FLOODING RIGHTS	
SUBDIVISION OR COMPOSITE PLAN	
RESERVATIONS	
ORIGINAL SHORELINE	
MARSH OR MUSKEG	
MINES	
TRAVERSE MONUMENT	

DISPOSITION OF CROWN LANDS

TYPE OF DOCUMENT	SYMBOL
PATENT, SURFACE & MINING RIGHTS	
" SURFACE RIGHTS ONLY	
" MINING RIGHTS ONLY	
LEASE, SURFACE & MINING RIGHTS	
" SURFACE RIGHTS ONLY	
" MINING RIGHTS ONLY	
LICENCE OF OCCUPATION	
ORDER-IN-COUNCIL	
RESERVATION	
CANCELLED	
SAND & GRAVEL	
(RI) W-L-9/96 NER SURFACE AND MINING RIGHTS WITHDRAWN, SECTION 35, THE MINING ACT, RSO 1990 EFFECTIVE FEBRUARY 27, 1996	

SCALE: 1 INCH = 40 CHAINS



TOWNSHIP

SWEATMAN

M.N.R. ADMINISTRATIVE DISTRICT

COCHRANE

MINING DIVISION

LARDER LAKE

LAND TITLES / REGISTRY DIVISION

COCHRANE



Ministry of Natural Resources

Ministry of Northern Development and Mines

Date MAY, 1992

ARCHIVED JULY 11/97.

Number

G-3574

NOTICE OF FORESTRY ACTIVITY

THIS TOWNSHIP / AREA FALLS WITHIN THE IROQUOIS FALLS MANAGEMENT UNIT AND MAY BE SUBJECT TO FORESTRY OPERATIONS. THE MNR UNIT FORESTER FOR THIS AREA CAN BE CONTACTED AT: P.O. BOX 730

2 THIRD AVE.
 COCHRANE, ONT.
 P0L 1C0

THE APPR HA FR ANI GU WIS INC SUI REC NO ME DIT ON LA

DATE APR PROVINCIAL OFFICE

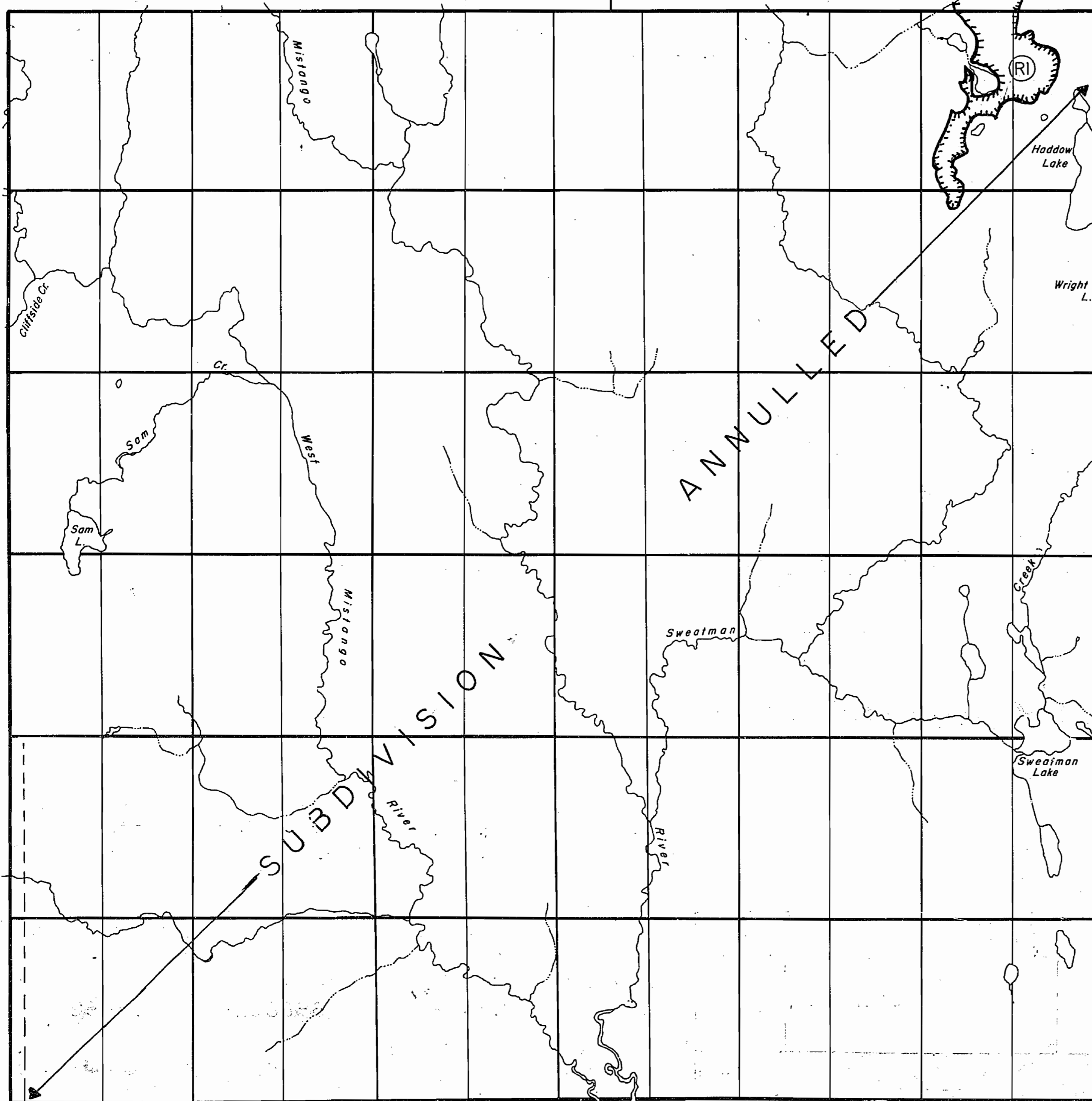
DEMPSAY TWP.

FREELE TWP.

STIMSON TWP. (M.1643)

FINDLAY TWP. (M.474)

SHERRING TWP. (M.589)



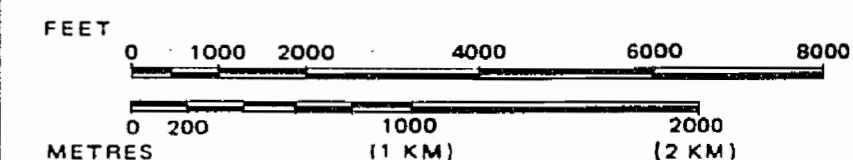
LEGEND

- HIGHWAY AND ROUTE No.
- OTHER ROADS
- TRAILS
- SURVEYED LINES:
 - TOWNSHIPS, BASE LINES, ETC.
 - LOTS, MINING CLAIMS, PARCELS, ETC.
- UNSURVEYED LINES:
 - LOT LINES
 - PARCEL BOUNDARY
 - MINING CLAIMS ETC.
- RAILWAY AND RIGHT OF WAY
- UTILITY LINES
- NON-PERENNIAL STREAM
- FLOODING OR FLOODING RIGHTS
- SUBDIVISION OR COMPOSITE PLAN
- RESERVATIONS
- ORIGINAL SHORELINE
- MARSH OR MUSKEG
- MINES
- TRAVERSE MONUMENT

DISPOSITION OF CROWN LANDS

TYPE OF DOCUMENT	SYMBOL
PATENT, SURFACE & MINING RIGHTS	●
" SURFACE RIGHTS ONLY	○
" MINING RIGHTS ONLY	◐
LEASE, SURFACE & MINING RIGHTS	■
" SURFACE RIGHTS ONLY	◼
" MINING RIGHTS ONLY	◑
LICENCE OF OCCUPATION	▼
ORDER-IN-COUNCIL	OC
RESERVATION	⊙
CANCELLED	⊖
SAND & GRAVEL	⊕
(RI) W-L-9/96 NER SURFACE AND MINING RIGHTS WITHDRAWN, SECTION 35, THE MINING ACT, RSO 1990 EFFECTIVE FEBRUARY 27, 1996	

SCALE: 1 INCH = 40 CHAINS



TOWNSHIP

SWEATMAN

M.N.R. ADMINISTRATIVE DISTRICT

COCHRANE

MINING DIVISION

LARDER LAKE

LAND TITLES / REGISTRY DIVISION

COCHRANE



Ministry of Natural Resources

Ministry of Northern Development and Mines

Date MAY, 1992

ARCHIVED JULY 11/97.

Number

G-3574

NOTICE OF FORESTRY ACTIVITY

THIS TOWNSHIP / AREA FALLS WITHIN THE IROQUOIS FALLS MANAGEMENT UNIT

AND MAY BE SUBJECT TO FORESTRY OPERATIONS. THE MNR UNIT FORESTER FOR THIS AREA CAN BE CONTACTED AT: P.O. BOX 730

2 THIRD AVE. COCHRANE, ONT.

THE I APPEA HAS FROM AND GUAR WISHI ING CH SULT RECOF NORT MENT DITION ON TI LANDS