

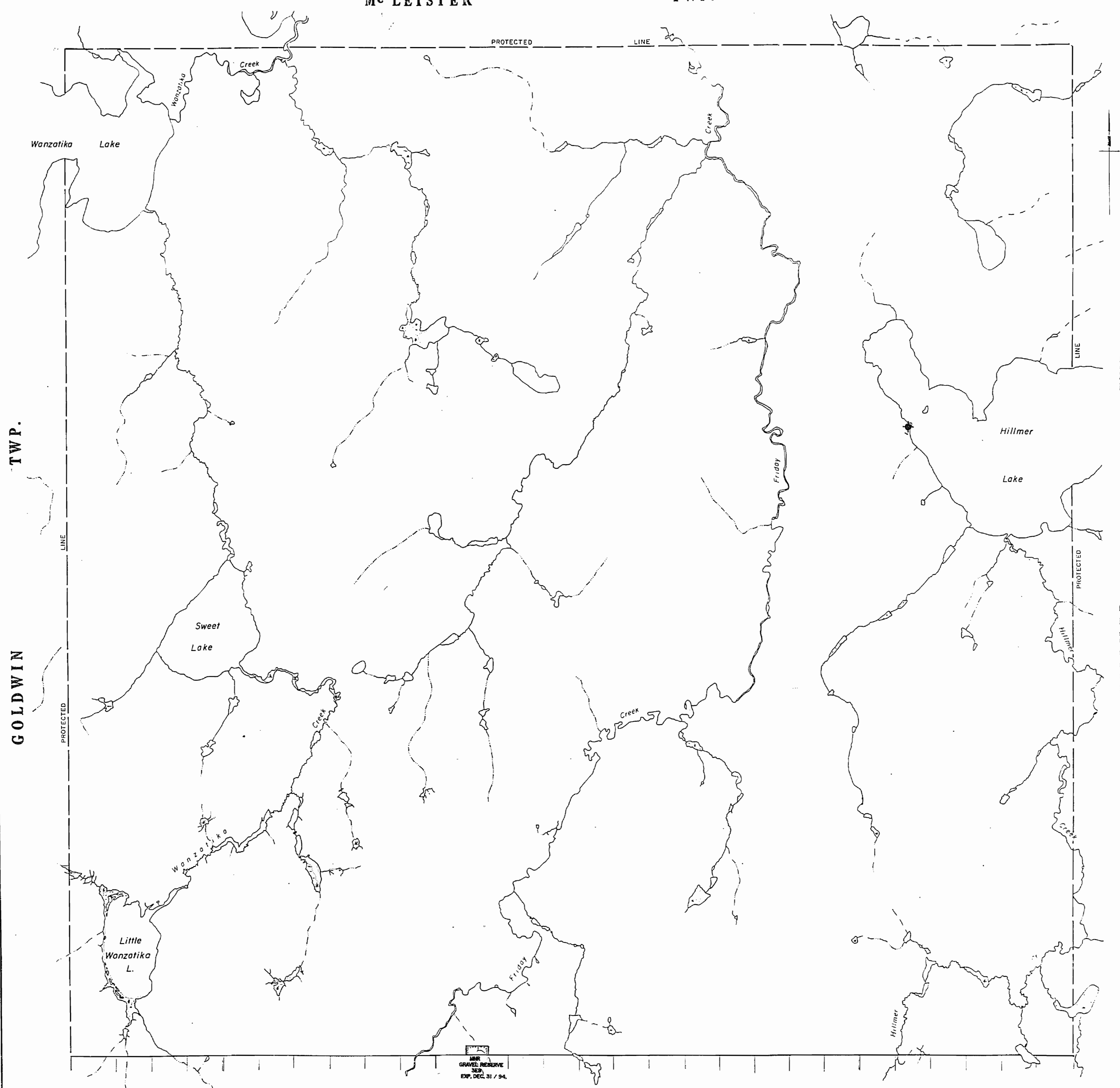
REFERENCES

MC LEISTER TWP.

REFERENCES

TOPOGRAPHY:
LAKES AND RIVERS ETC., FROM FROM FOREST RESOURCES
INVENTORY SHEET No's 497824, 497831, 497824 and
498831.

SURVEYS:
FIELD NOTE BOOK - 1189



LEGEND

- HIGHWAY AND ROUTE No.
- OTHER ROADS
- TRAILS
- SURVEYED LINES:
TOWNSHIPS, BASE LINES, ETC.
- LOTS, MINING CLAIMS, PARCELS, ETC.
- UNSURVEYED LINES:
LOT LINES
- PARCEL BOUNDARY
- MINING CLAIMS ETC.
- RAILWAY AND RIGHT OF WAY
- UTILITY LINES
- NON-PERENNIAL STREAM
- FLOODING OR FLOODING RIGHTS
- SUBDIVISION OR COMPOSITE PLAN
- RESERVATIONS
- ORIGINAL SHORELINE
- MARSH OR MUSKEG
- MINES
- TRAVERSE MONUMENT

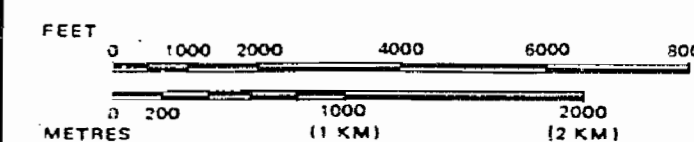
DISPOSITION OF CROWN LANDS

TYPE OF DOCUMENT	SYMBOL
PATENT, SURFACE & MINING RIGHTS	
" SURFACE RIGHTS ONLY	
" MINING RIGHTS ONLY	
LEASE SURFACE & MINING RIGHTS	
" SURFACE RIGHTS ONLY	
" MINING RIGHTS ONLY	
LICENCE OF OCCUPATION	
ORDER-IN-COUNCIL	
RESERVATION	
CANCELLED	
SAND & GRAVEL	

NOTE: MINING RIGHTS IN PARCELS PATENTED PRIOR TO MAY 6, 1913, VESTED IN ORIGINAL PATENTEE BY THE PUBLIC LANDS ACT, R.S.O. 1970, CHAP. 380, SEC. 63, SUBSEC. 1.

REMOTE TOURIST CAMP

SCALE: 1 INCH = 40 CHAINS



TOWNSHIP OF
SWEET
DISTRICT OF
COCHRANE

Ministry of Natural Resources
Ontario
Surveys and Mapping Branch

Date DEC. 4, 1980 Plan No. T-2299
Whitney Block Queen's Park, Toronto

MINING GRANT RESERVE SEP. EXP. DEC. 31 / 94.

FLECK TWP.

HILLMER TWP.

GOLDWIN TWP.

REFERENCES

Mc LEISTER

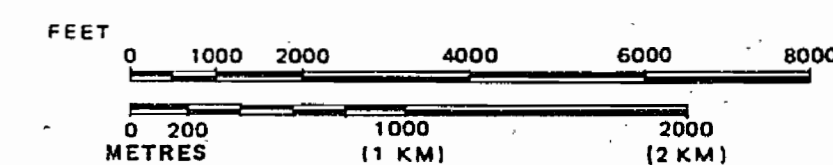
TWP.

REFERENCES

TOPOGRAPHY:
LAKES AND RIVERS ETC., FROM FROM FOREST RESOURCES INVENTORY SHEET No's 497824, 497831, 498824 and 498831.

SURVEYS:
FIELD NOTE BOOK - 1189

SCALE: 1 INCH = 40 CHAINS



LEGEND

- HIGHWAY AND ROUTE No.
- OTHER ROADS
- TRAILS
- SURVEYED LINES:
TOWNSHIPS, BASE LINES, ETC.
- LOTS, MINING CLAIMS, PARCELS, ETC.
- UNSURVEYED LINES:
LOT LINES
- PARCEL BOUNDARY
- MINING CLAIMS ETC.
- RAILWAY AND RIGHT OF WAY
- UTILITY LINES
- NON-PERENNIAL STREAM
- FLOODING OR FLOODING RIGHTS
- SUBDIVISION OR COMPOSITE PLAN
- RESERVATIONS
- ORIGINAL SHORELINE
- MARSH OR MUSKEG
- MINES
- TRAVERSE MONUMENT

DISPOSITION OF CROWN LANDS

TYPE OF DOCUMENT	SYMBOL
PATENT, SURFACE & MINING RIGHTS	
" SURFACE RIGHTS ONLY	
" MINING RIGHTS ONLY	
LEASE, SURFACE & MINING RIGHTS	
" SURFACE RIGHTS ONLY	
" MINING RIGHTS ONLY	
LICENCE OF OCCUPATION	
ORDER-IN-COUNCIL	
RESERVATION	
CANCELLED	
SAND & GRAVEL	
REMOTE TOURIST SETUP	

NOTE: MINING RIGHTS IN PARCELS PATENTED PRIOR TO MAY 6 1913, VESTED IN ORIGINAL PATENTEE BY THE PUBLIC LANDS ACT, R.S.O. 1970, CHAP. 380, SEC. 63, SUBSEC 1.

TOWNSHIP.
SWEET

M.N.R. ADMINISTRATIVE DISTRICT
KAPUSKASING
MINING DIVISION
PORCUPINE
LAND TITLES / REGISTRY DIVISION
COCHRANE

Ministry of Natural Resources Ontario
Ministry of Northern Development and Mines

Date DECEMBER 1980

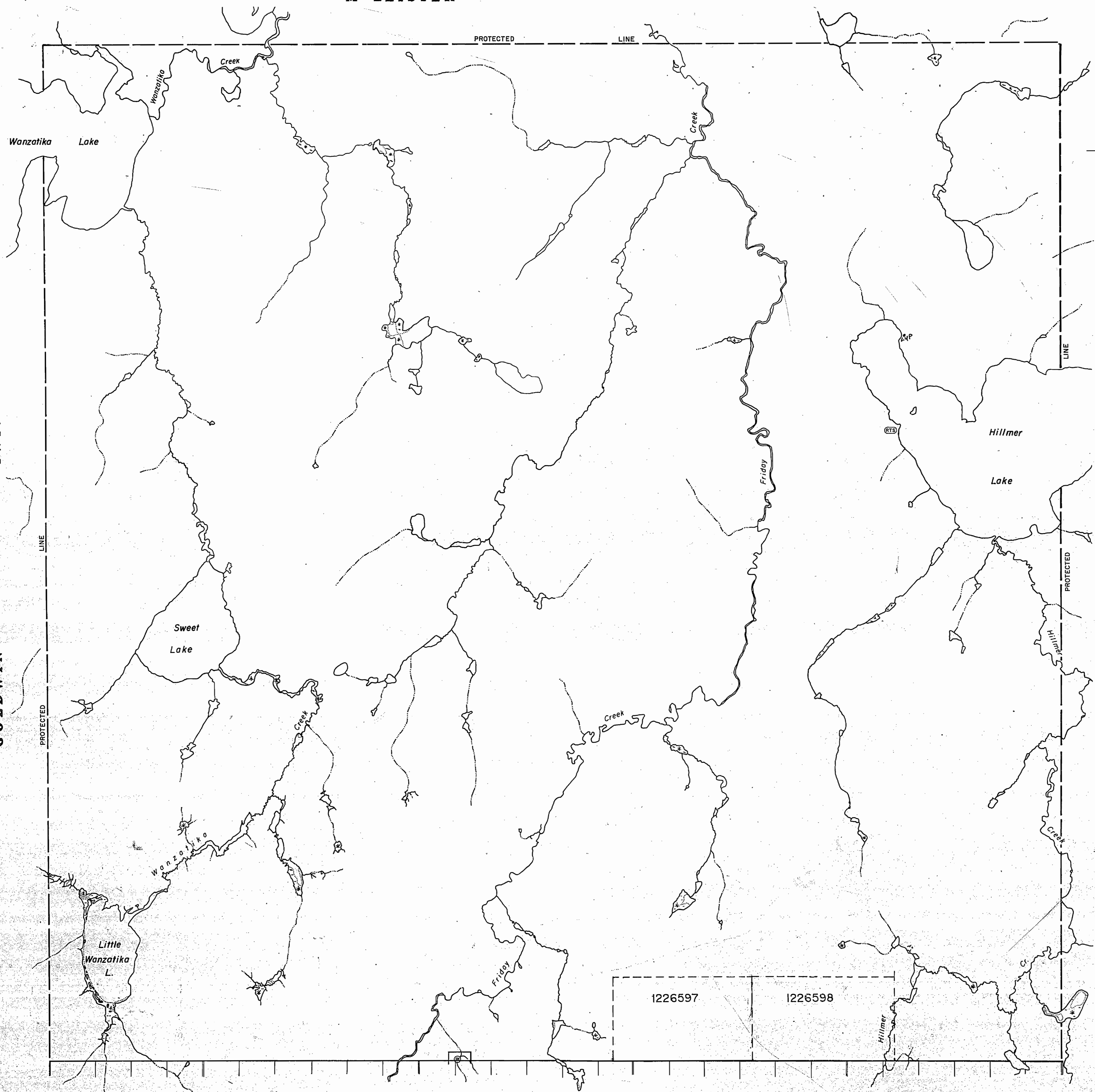
Number
G-938

M.N.R. GRAVEL RESERVE 3E9 EXP. 94-DEC-31

THE INFORMATION THAT APPEARS ON THIS MAP HAS BEEN COMPILED FROM VARIOUS SOURCES, AND ACCURACY IS NOT GUARANTEED. THOSE WISHING TO STAKE MINING CLAIMS SHOULD CONSULT WITH THE MINING RECORDER, MINISTRY OF NORTHERN DEVELOPMENT AND MINES, FOR ADDITIONAL INFORMATION ON THE STATUS OF THE LANDS SHOWN HEREON.

PLACED IN SERVICE 92-APR-03

TWP.
GOLDWIN



FLECK

TWP.

TWP.
HILLMER