SATTERLY TWP.

MELGUND TWP.

REVELL TWP.

TURTLEPOND LAKE G-2595

OVAL LAKE G-2552

KAWASHEGAMUK LAKE G-2585

LEGEND

PATENTED LAND	P
CROWN LAND SALE	C.S.
LEASES	L
LOCATED LAND	L.L.
LICENSE OF OCCUPATION	L.O.
MINING RIGHTS ONLY	M.R.O.
SURFACE RIGHTS ONLY	S.R.O.
IMPROVED ROADS	
KING'S HIGHWAYS	
RAILWAYS	
POWER LINES	
MARSH OR MUSKEG	
MINES	
CANCELLED	C
PATENTED S.R.O.	Ø

REFERENCES

AREAS WITHDRAWN FROM DISPOSITION

M.R.O. – MINING RIGHTS ONLY

S.R.O. – SURFACE RIGHTS ONLY

M. + S. – MINING AND SURFACE RIGHTS

Description	Order No.	Date	Disposition	File

SCALE: 1 INCH = 40 CHAINS

FEET 0 1000 2000 4000 6000 8000

METRES 0 200 1000 2000

AREA

TABOR LAKE

M.N.R. ADMINISTRATIVE DISTRICT

DRYDEN/IGNACE

MINING DIVISION

KENORA

LAND TITLES / REGISTRY DIVISION

KENORA

Ministry of Natural Resources — Land Management Branch

Ontario

Date FEBRUARY, 1984

Number G-2592

92°30'

92°15'

49°37'30"

49°30'

WABIGOON INDIAN RESERVE No.27

Wabigoon Lake

Wabigoon River

SATTERLY TWP.
FOR STATUS REFER TO TWP. PLAN
No. M.2035

MELGUND TWP.
FOR STATUS REFER TO TWP. PLAN
No. M.2011

REVELL TWP.
FOR STATUS REFER TO TWP. PLAN
No. M.2029

TURTLEPOND LAKE M.2663

OVAL LAKE M.2651

KAWASHEGAMUK LAKE M.2573

Base Line Surveyed by A. Niven O.L.S. 1893

Surveyed by A. Niven O.L.S. 1893

5th. Meridian

Lowery Lake

Manitou River

N.T.I

Tabor Lake 510202

59M. 58M. 57M. 56M. 55M. 53M. 52M.

10M. 9M. 8M. 7M. 6M. 5M. 4M. 3M. 2M. 1M.

29' 28' 27' 26' 25' 24' 23' 22' 21' 20' 19' 18' 17' 16'

37' 36' 35' 34' 33' 32' 31'

495922

AREA OF

TABOR LAKE

DISTRICT OF KENORA

KENORA MINING DIVISION

SCALE: 1-INCH = 40 CHAINS

LEGEND

PATENTED LAND	● or Ⓟ
CROWN LAND SALE	C.S.
LEASES	Ⓛ
LOCATED LAND	Loc.
LICENSE OF OCCUPATION	L.O.
MINING RIGHTS ONLY	M.R.O.
SURFACE RIGHTS ONLY	S.R.O.
ROADS	
IMPROVED ROADS	
KING'S HIGHWAYS	
RAILWAYS	
POWER LINES	
MARSH OR MUSKEG	
MINES	
CANCELLED	C.
PATENTED S.R.O.	

NOTES

400' surface rights reservation along the shores of all lakes and rivers.

Roads indicated PRIVATE may be used by prospectors only after permission is obtained from Dryden Paper Co., Dryden, Ontario.

Areas withdrawn from staking under Section 43 of the Mining Act. (RSO '70)

Order No.	File	Date	Disposition
W36/78	115978	10 July '78	M.R.O.

DATE OF ISSUE
SEP 13 1979

#8

NATIONAL TOPOGRAPHIC SERIES 52F9

PLAN NO. M.2653

ONTARIO
MINISTRY OF NATURAL RESOURCES
SURVEYS AND MAPPING BRANCH

92°30'

92°15'

49°37'30"

WABIGOON INDIAN RESERVE No.27

Wabigoon Lake

Wabigoon River

SATTERLY TWP. G833

MELGUND TWP. G827

REVELL TWP. G1321

TURTLEPOND LAKE G-2595

OVAL LAKE G-2552

KAWASHEGAMUK LAKE G-2585

59M.

58M.

57M.

56M.

55M.

53M.

52M.

37'

36'

35'

34'

33'

32'

31'

10M. 9M. 8M. 7M. 6M. 5M. 4M. 3M. 2M. 1M.

Base Line Surveyed by A.Niven O.L.S. 1893

Meridian Surveyed by A.Niven O.L.S. 1893

5th. Meridian

4M. A.D. 77

Tabor Lake

Lowery Lake

Brown Lake

Manitou River

Gravel file 1372297

95/96 cut

ROAD

PRIVATE

1216589 1216590

49°30'

92°30'

29' 28' 27' 26' 25' 24' 23' 22' 21' 20' 19' 18' 17' 16'

92°15'

Etc.

495922

LEGEND

PATENTED LAND	● or Ⓟ
CROWN LAND SALE	C.S.
LEASES	Ⓛ
LOCATED LAND	Loc.
LICENSE OF OCCUPATION	L.O.
MINING RIGHTS ONLY	M.R.O.
SURFACE RIGHTS ONLY	S.R.O.
ROADS	
IMPROVED ROADS	
KING'S HIGHWAYS	
RAILWAYS	
POWER LINES	
MARSH OR MUSKEG	
MINES	
CANCELLED	C.
PATENTED S.R.O.	Ⓒ

REFERENCES

AREAS WITHDRAWN FROM DISPOSITION

M.R.O. – MINING RIGHTS ONLY

S.R.O. – SURFACE RIGHTS ONLY

M.+ S. – MINING AND SURFACE RIGHTS

Description	Order No.	Date	Disposition	File
(R)	W36/78	10JULY78	M.R.O.	

DATE OF ISSUE

FEB 12 1998

PROVINCIAL RECORDING OFFICE - SUDBURY

Roads indicated PRIVATE may be used by prospectors only after permission is obtained from Dryden Paper Co., Dryden, Ontario.

SCALE: 1 INCH = 40 CHAINS

FEET 0 1000 2000 4000 6000 8000

METRES 0 200 1000 (1 KM) 2000 (2 KM)

AREA

TABOR LAKE

M.N.R. ADMINISTRATIVE DISTRICT

DRYDEN

MINING DIVISION

KENORA

LAND TITLES / REGISTRY DIVISION

KENORA

EFFECTIVE AUG - 3 1994 AM 7 8 9 10 11 12 1 2 3 4 5 6 PM

THE INFO APPEARS HAS BEE FROM VAR AND ACC GUARAN WISHING ING CLAIM SULT WIT RECORDE NORTHE MENT AND DITIONAL ON THE LANDS SH

Ontario Ministry of Natural Resources — Land Management Branch

Date FEBRUARY, 1984

Number G-2592

AREA OF TABOR LAKE

DISTRICT OF KENORA

KENORA MINING DIVISION

SCALE: 1-INCH = 40 CHAINS

LEGEND

PATENTED LAND	P
CROWN LAND SALE	C.S.
LEASES	L
LOCATED LAND	Loc.
LICENSE OF OCCUPATION	L.O.
MINING RIGHTS ONLY	M.R.O.
SURFACE RIGHTS ONLY	S.R.O.
ROADS	
IMPROVED ROADS	
KING'S HIGHWAYS	
RAILWAYS	
POWER LINES	
MARSH OR MUSKEG	
MINES	
CANCELLED	C.

NOTES

400 Reserve around all lakes & rivers to Dept. of Lands & Forests.

Oct. 26/60
Mar. 21/61
May 23/61
Aug. 31/61
Jan. 14/62
June 11/62
June 26/62
Aug. 19/62
Aug. 17/62
May 1/63
May 13/63
July 9/63

RECEIVED
OCT 17 1960
KENORA MINING DIV.

PLAN NO. M.2653

DEPARTMENT OF MINES
— ONTARIO —

AREA OF

TABOR LAKE

DISTRICT OF KENORA

KENORA MINING DIVISION

SCALE: 1-INCH = 40 CHAINS

LEGEND

PATENTED LAND	
CROWN LAND SALE	CS
LEASES	
LOCATED LAND	LO
LICENSE OF OCCUPATION	
MINING RIGHTS ONLY	MRO
SURFACE RIGHTS ONLY	SRO
ROADS	
IMPROVED ROADS	
KING'S HIGHWAYS	
RAILWAYS	
POWER LINES	
MARSH OR MUSKEG	
MINES	
CANCELLED	C

NOTES

400' Reserve around all lakes & rivers

ROADS INDICATED DRYDEN PAPER CO. ARE PRIVATE ROADS BUT MAY BE USED BY PROSPECTORS ONLY AFTER PERMISSION IS OBTAINED FROM DRYDEN PAPER CO. DRYDEN, ONTARIO

RECEIVED
MAY 29 1964
KENORA MINING DIV.

June 23/64
Aug 27/66
Aug. 28/67
Oct. 18/67

#2

PLAN NO. M.2653

DEPARTMENT OF MINES
ONTARIO

TABOR L 2653

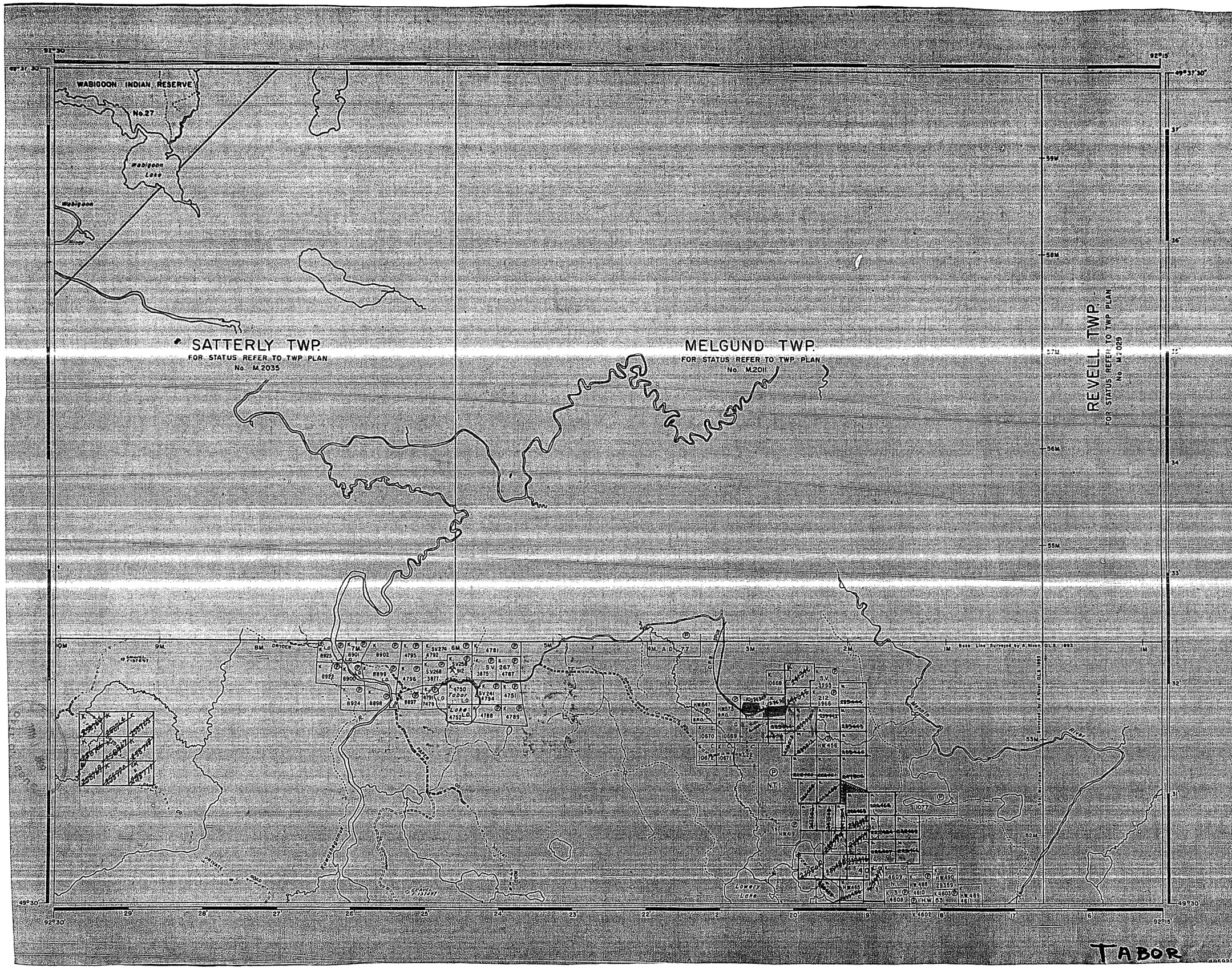

AREA OF

TABOR LAKE

DISTRICT OF KENORA

KENORA MINING DIVISION

SCALE: 1-INCH = 40 CHAINS

LEGEND

PATENTED LAND	P
CROWN LAND SALE	C.S.
LEASES	L
LOCATED LAND	Loc.
LICENSE OF OCCUPATION	L.O.
MINING RIGHTS ONLY	M.R.O.
SURFACE RIGHTS ONLY	S.R.O.
ROADS	
IMPROVED ROADS	
KING'S HIGHWAYS	
RAILWAYS	
POWER LINES	
MARSH OR MUSKEG	
MINES	
CANCELLED	C.

NOTES

400' Reserve around all lakes & rivers

ROADS INDICATED DRYDEN PAPER CO. ARE PRIVATE ROADS BUT MAY BE USED BY PROSPECTORS ONLY AFTER PERMISSION IS OBTAINED FROM DRYDEN PAPER CO. DRYDEN, ONTARIO

KENORA MINING DIV. RECEIVED JUN 10 1968 AM 7,8,9,10,11,12,1,2,3,4,5,6 PM

KENORA MINING DIV. RECEIVED SEP 18 1968 AM 7,8,9,10,11,12,1,2,3,4,5,6 PM

Feb 16/69
May 3/71
Aug 3/71

#3

PLAN NO. M.2653

DEPARTMENT OF MINES

2653 — ONTARIO —

TABOR

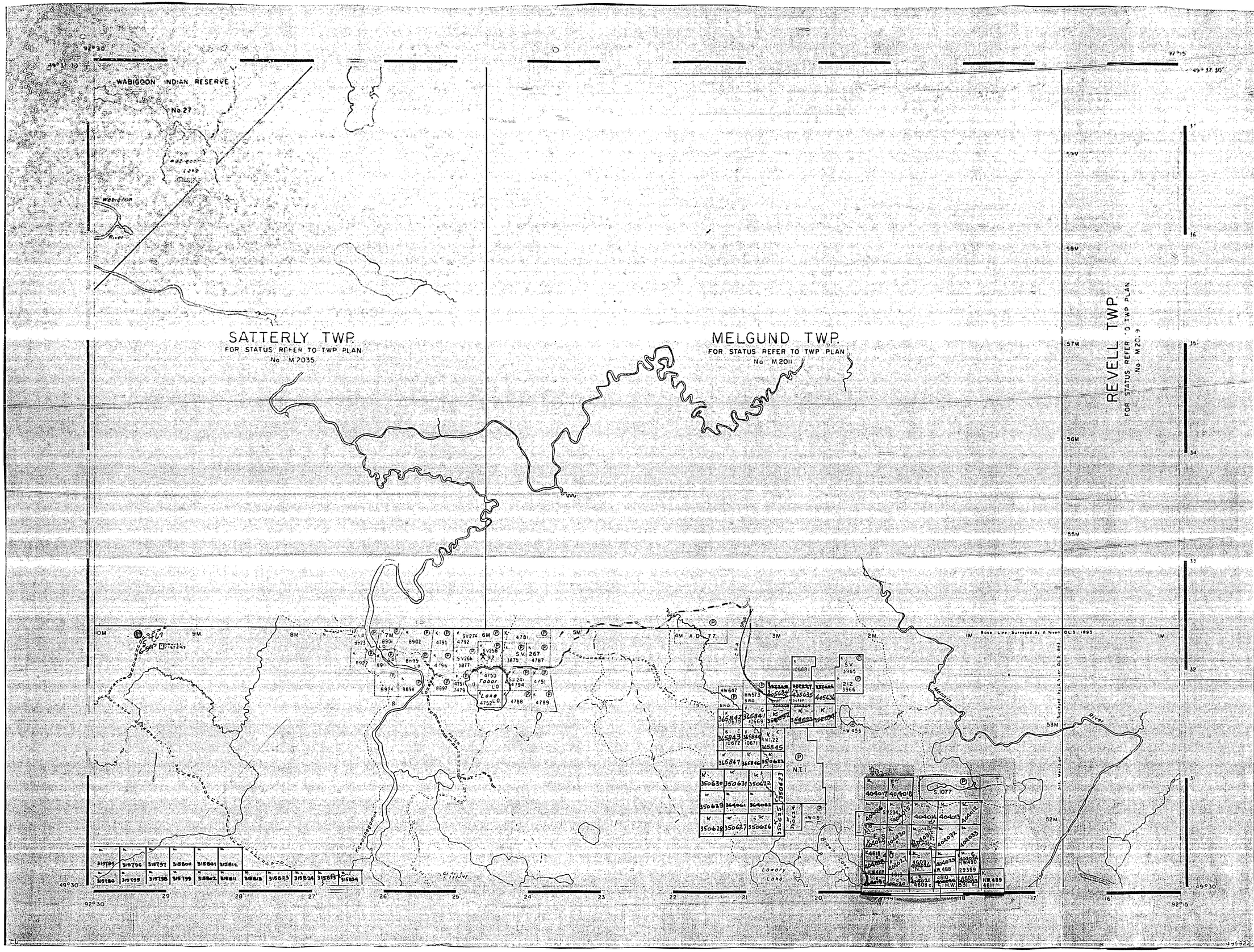

AREA OF

TABOR LAKE

DISTRICT OF KENORA

KENORA MINING DIVISION

SCALE: 1-INCH = 40 CHAINS

LEGEND

PATENTED LAND	(P)
CROWN LAND SALE	CS
LEASES	(L)
LOCATED LAND	Loc
LICENSE OF OCCUPATION	LO
MINING RIGHTS ONLY	MRO
SURFACE RIGHTS ONLY	SRO
ROADS	
IMPROVED ROADS	
KING'S HIGHWAYS	
RAILWAYS	
POWER LINES	
MARSH OR MUSKEG	
MINES	
CANCELLED	C

NOTES

400 Reserve around all lakes & rivers

KENORA
FILED.
REC'D. SEP 20 1971
RECEIPT No.
MINING DIVISION

Sept 20/72
Oct. 11/73
June 5/74
July 25/74
Aug. 7/74

#4

NATIONAL TOPOGRAPHIC SERIES 52 F 9

PLAN NO. M.2653

ONTARIO
DEPARTMENT OF MINES
AND NORTHERN AFFAIRS

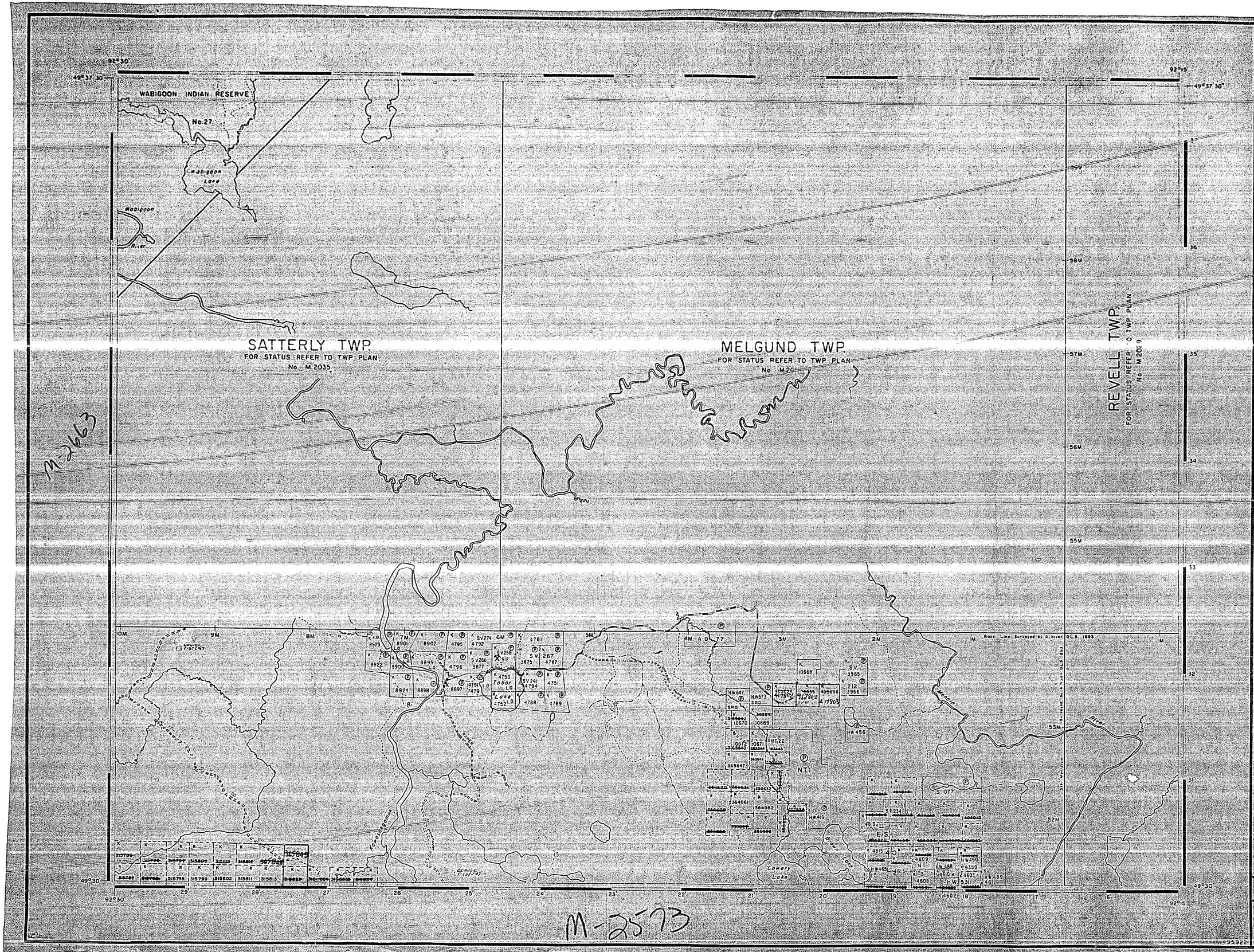

AREA OF

TABOR LAKE

DISTRICT OF KENORA

KENORA MINING DIVISION

SCALE: 1-INCH = 40 CHAINS

LEGEND

PATENTED LAND	P
CROWN LAND SALE	CS
LEASES	L
LOCATED LAND	Loc
LICENSE OF OCCUPATION	LO
MINING RIGHTS ONLY	MRO
SURFACE RIGHTS ONLY	SRO
ROADS	
IMPROVED ROADS	
KING'S HIGHWAYS	
RAILWAYS	
POWER LINES	
MARSH OR MUSKEG	
MINES	
CANCELLED	C

NOTES

400 Reserve around all lakes & rivers

KENORA MINING DIVISION
RECEIVED
SEP 4 - 1974
AM 7,8,9,10,11,12,1,2,3,4,5,6 PM

Mar. 24/76

DATE OF ISSUE
AUG 30 1974

#5

NATIONAL TOPOGRAPHIC SERIES 52 F 9

PLAN NO. M.2653

MINISTRY OF NATURAL RESOURCES



AREA OF

TABOR LAKE

DISTRICT OF KENORA

KENORA MINING DIVISION

SCALE: 1-INCH = 40 CHAINS

LEGEND

PATENTED LAND	● or Ⓟ
CROWN LAND SALE	C.S.
LEASES	Ⓛ
LOCATED LAND	Loc.
LICENSE OF OCCUPATION	L.O.
MINING RIGHTS ONLY	M.R.O.
SURFACE RIGHTS ONLY	S.R.O.
ROADS	
IMPROVED ROADS	
KING'S HIGHWAYS	
RAILWAYS	
POWER LINES	
MARSH OR MUSKEG	
MINES	
CANCELLED	
PATENTED S.R.O.	

NOTES

400' surface rights reservation along the shores of all lakes and rivers.

Roads indicated PRIVATE may be used by prospectors only after permission is obtained from Dryden Paper Co., Dryden, Ontario.

Aug. 22/77

DATE OF ISSUE JUN 9 1977

KENORA MINING DIV. RECEIVED JUL 7 - 1977 AM 7 8 9 10 11 12 1 2 3 4 5 6 PM

KENORA MINING DIV. RECEIVED JUN 13 1977 AM 7 8 9 10 11 12 1 2 3 4 5 6 PM

#7

Old

TABOR LAKE

NATIONAL TOPOGRAPHIC SERIES 52F9

PLAN NO. M.2653

ONTARIO
MINISTRY OF NATURAL RESOURCES
SURVEYS AND MAPPING BRANCH

495922

92°30'

92°15'

49°37'30"

WABIGOON INDIAN RESERVE No. 27

Wabigoon Lake

Wabigoon River

SATTERLY TWP.

MELGUND TWP.

REVELL TWP.

TURTLEPOND LAKE G-2595

OVAL LAKE G-2552

59M 58M 57M 56M 55M 54M 53M 52M

37' 36' 35' 34' 33' 32' 31'

49°30'

92°30' 29' 28' 27' 26' 25' 24' 23' 22' 21' 20' 19' 18' 17' 16' 92°15'

KAWASHEGAMUK LAKE G-2585

Kawashegamuk River

Lowery Lake

Brown Lake

Magpie River

Dog Portage

Surveyed by A. Niven O.L.S. 1893

Dog Portage

Surveyed by A. Niven O.L.S. 1893

N.T.I

HN 419

HN 456

S.1077

HN 647 S.H.O.

HN 673 S.H.O.

LEGEND

PATENTED LAND	P
CROWN LAND SALE	C.S.
LEASES	L
LOCATED LAND	Loc.
LICENSE OF OCCUPATION	L.O.
MINING RIGHTS ONLY	M.R.O.
SURFACE RIGHTS ONLY	S.R.O.
ROADS	
IMPROVED ROADS	
KING'S HIGHWAYS	
RAILWAYS	
POWER LINES	
MARSH OR MUSKEG	
MINES	
CANCELLED	C.
PATENTED S.R.O.	

REFERENCES

AREAS WITHDRAWN FROM DISPOSITION

M.R.O. – MINING RIGHTS ONLY

S.R.O. – SURFACE RIGHTS ONLY

M. & S. – MINING AND SURFACE RIGHTS

Description	Order No.	Date	Disposition	File

KENORA MINING DIVISION RECORDED [illegible] 705 [illegible] 3456

Reuse (making PRIVATE) may be used by researchers only, other permission is obtained from Crown Copyright, Province of Ontario, Canada.

SCALE: 1 INCH = 40 CHAINS

FEET 0 1000 2000 4000 6000 8000

METRES 0 200 1000 (1 KM) 2000 (2 KM)

AREA

TABOR LAKE

M.N.R. ADMINISTRATIVE DISTRICT

DRYDEN/IGNACE

MINING DIVISION

KENORA

LAND TITLES / REGISTRY DIVISION

KENORA

Ministry of Natural Resources — Land Management Branch

Ontario

Date FEBRUARY, 1984

Number G-2592

495922

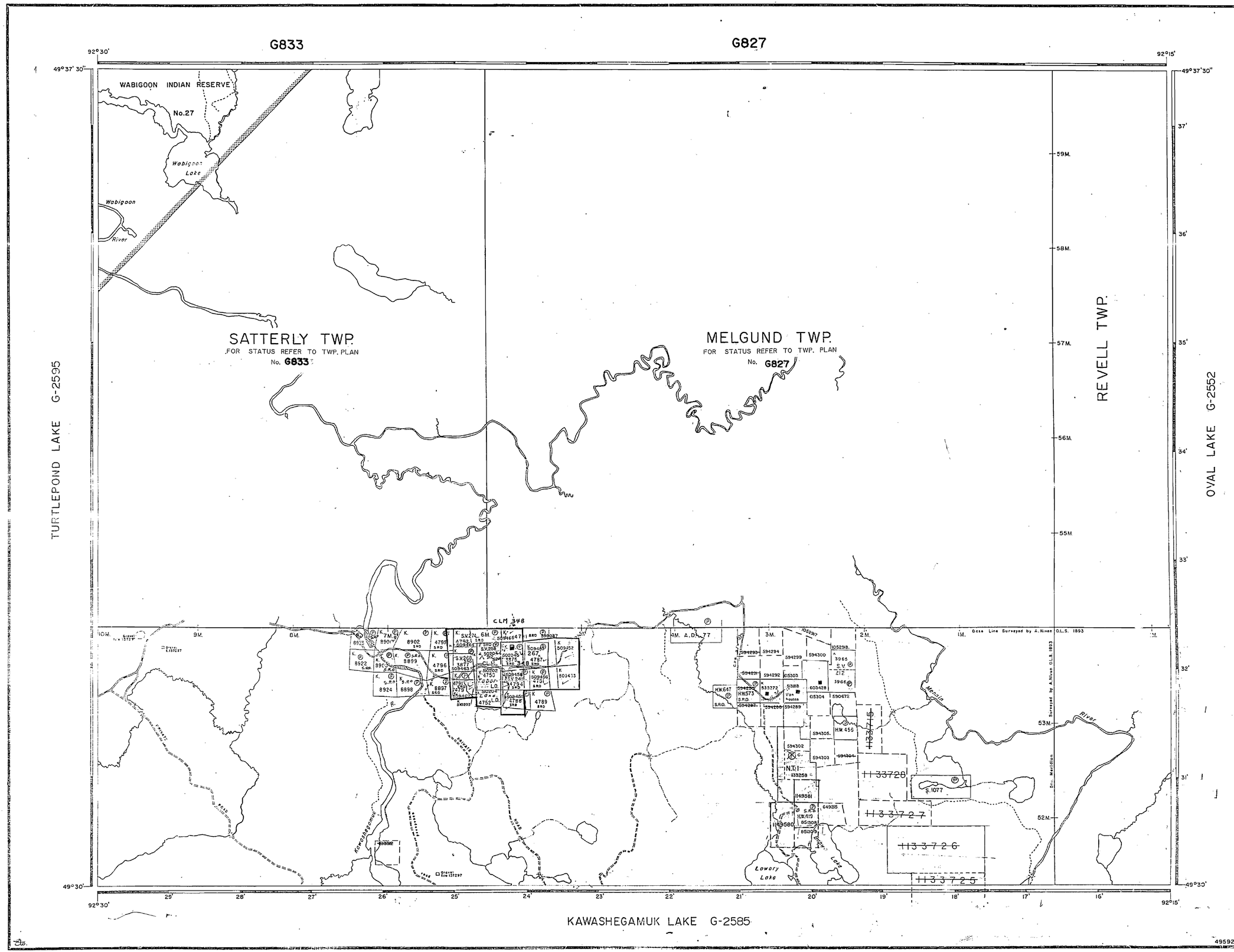

KENORA MINING DIV.
RECEIVED
DEC 13 1989
AM 7 8 9 10 11 12 1 2 3 4 5 6 PM

EFFECTIVE DATE

LEGEND

PATENTED LAND	⊙ or Ⓟ
CROWN LAND SALE	C.S.
LEASES	Ⓛ
LOCATED LAND	Loc.
LICENSE OF OCCUPATION	L.O.
MINING RIGHTS ONLY	M.R.O.
SURFACE RIGHTS ONLY	S.R.O.
ROADS	
IMPROVED ROADS	
KING'S HIGHWAYS	
RAILWAYS	
POWER LINES	
MARSH OR MUSKEG	
MINES	
CANCELLED	C.
PATENTED S.R.O. LEASE - MINING RIGHTS ONLY	

REFERENCES

AREAS WITHDRAWN FROM DISPOSITION

M.R.O. – MINING RIGHTS ONLY
S.R.O. – SURFACE RIGHTS ONLY
M.+S. – MINING AND SURFACE RIGHTS

Description	Order No.	Date	Disposition	File
(R1)	W36/78	10 JULY 78	MRO	
(R2)	WK12/89	5 SEPT. 89	MRO	

THE INFORMATION THAT APPEARS ON THIS MAP HAS BEEN COMPILED FROM VARIOUS SOURCES, AND ACCURACY IS NOT GUARANTEED. THOSE WISHING TO STAKE MINING CLAIMS SHOULD CONSULT WITH THE MINING RECORDER, MINISTRY OF NORTHERN DEVELOPMENT AND MINES, FOR ADDITIONAL INFORMATION ON THE STATUS OF THE LANDS SHOWN HEREON.

Roads indicated PRIVATE may be used by prospectors only after permission is obtained from Dryden Paper Co., Dryden, Ontario.

SCALE: 1 INCH = 40 CHAINS

FEET 0 1000 2000 4000 6000 8000
METRES 0 200 1000 (1 KM) 2000 (2 KM)

AREA

TABOR LAKE

M.N.R. ADMINISTRATIVE DISTRICT
DRYDEN/IGNACE
MINING DIVISION
KENORA
LAND TITLES/REGISTRY DIVISION
KENORA

RECEIVED
OBSOLETE
AUG - 3 1994
AM 7 8 9 10 11 12 1 2 3 4 5 6 PM

Ministry of Natural Resources
Ontario
Land Management Branch

Date FEBRUARY, 1984
M.2653

Number G-2592

495922

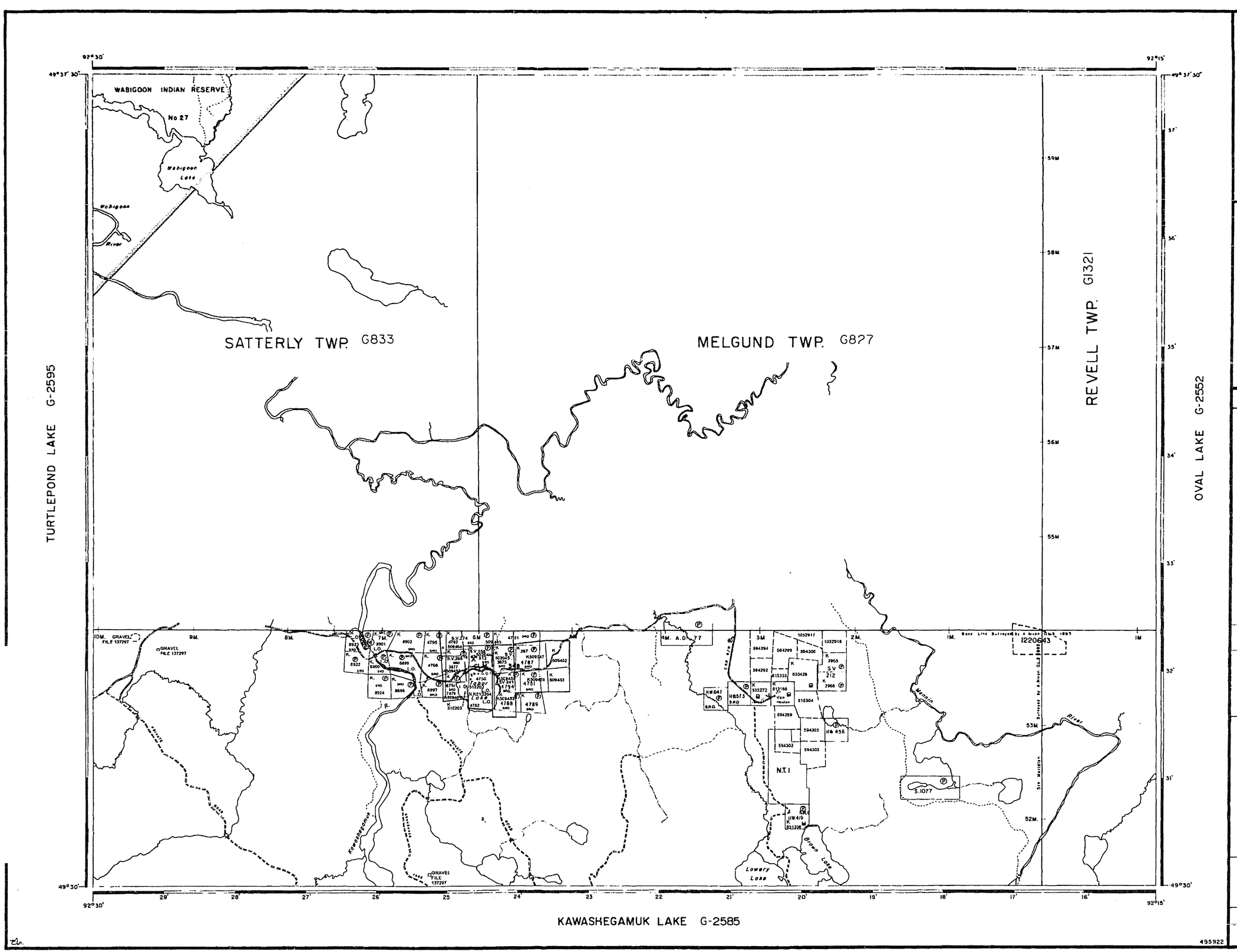

LEGEND

PATENTED LAND	● or Ⓟ
CROWN LAND SALE	C.S.
LEASES	Ⓛ
LOCATED LAND	L.oc.
LICENSE OF OCCUPATION	L.O.
MINING RIGHTS ONLY	M.R.O.
SURFACE RIGHTS ONLY	S.R.O.
ROADS	
IMPROVED ROADS	
KING'S HIGHWAYS	
RAILWAYS	
POWER LINES	
MARSH OR MUSKEG	
MINES	
CANCELLED	C.
PATENTED S.R.O.	

REFERENCES

AREAS WITHDRAWN FROM DISPOSITION

M.R.O. – MINING RIGHTS ONLY
S.R.O. – SURFACE RIGHTS ONLY
M.+ S. – MINING AND SURFACE RIGHTS

Description	Order No.	Date	Disposition	File
Ⓡ	W36/78	10.JUL.78	M.R.O.	

THE INFORMATION THAT APPEARS ON THIS MAP HAS BEEN COMPILED FROM VARIOUS SOURCES, AND ACCURACY IS NOT GUARANTEED. THOSE WISHING TO STAKE MINING CLAIMS SHOULD CONSULT WITH THE MINING RECORDER, MINISTRY OF NORTHERN DEVELOPMENT AND MINES, FOR ADDITIONAL INFORMATION ON THE STATUS OF THE LANDS SHOWN HEREON

MAY 30 2000

Roads indicated PRIVATE may be used by prospectors only after permission is obtained from Dryden Paper Co., Dryden, Ontario

SCALE: 1 INCH = 40 CHAINS

FEET 0 1000 2000 4000 6000 8000
METRES 0 200 1000 (1 KM) 2000 (2 KM)

AREA

TABOR LAKE

M.N.R. ADMINISTRATIVE DISTRICT
DRYDEN
MINING DIVISION
KENORA
LAND TITLES / REGISTRY DIVISION
KENORA

EFFECTIVE AUG - 3 1994

Ministry of Natural Resources
Land Management Branch
Ontario

Date FEBRUARY, 1984

Number **G-2592**

495922

AREA OF

TABOR LAKE

DISTRICT OF
KENORA

KENORA
MINING DIVISION

SCALE: 1-INCH = 40 CHAINS

LEGEND

PATENTED LAND	P
CROWN LAND SALE	C.S.
LEASES	L
LOCATED LAND	Loc.
LICENSE OF OCCUPATION	L.O.
MINING RIGHTS ONLY	M.R.O.
SURFACE RIGHTS ONLY	S.R.O.
ROADS	
IMPROVED ROADS	
KING'S HIGHWAYS	
RAILWAYS	
POWER LINES	
MARSH OR MUSKEG	
MINES	
CANCELLED	K C

NOTES

400' Reserve around all lakes & rivers to Dept. of Lands & Forests.

Oct 26/60
March 1/61
May 23/61
Aug 31/61
Feb 14/62
June 11/62
June 19/62
June 26/62
July 11/62
Aug 17/62
May 1/63
May 13/63
July 9/63

#1

RECEIVED
OCT 17 1960
KENORA MINING DIV.

TABOR

PLAN NO. M.2653

DEPARTMENT OF MINES
ONTARIO

2653

92°30' 92°15' 49°37'30"

WABIGOON INDIAN RESERVE No.27

Wabigoon Lake

Wabigoon River

SATTERLY TWP.
FOR STATUS REFER TO TWP. PLAN
No. M.2035

MELGUND TWP.
FOR STATUS REFER TO TWP. PLAN
No. M.2011

REVELL TWP.
FOR STATUS REFER TO TWP. PLAN
No. M.2029

Base Line Surveyed by A. Niven O.L.S. 1893.

Sth. Meridian Surveyed by A. Niven O.L.S. 1893

Marmion River

C.P.R. 1908

Tabor Lake

Lower Lake

Kawashegamuk R.

Bear Lake

N.T.1

N.T.22

HW 419

HW 465

HW 456

HW 490

HW 489

HW 531

HW 647

S.R.O.

S.V. 3959

S.1077

LUR 13265 & 1164

AR 165 (Z1) 1356

13297

10M. 9M. 8M. 6M. 4M. A.D. 77 3M. 2M. 1M. 1M.

59M. 58M. 57M. 56M. 55M. 53M. 52M. 49°30'

37' 36' 35' 34' 33' 32' 31'

29' 28' 27' 26' 25' 24' 23' 22' 21' 20' 19' 18' 17' 16' 92°15'

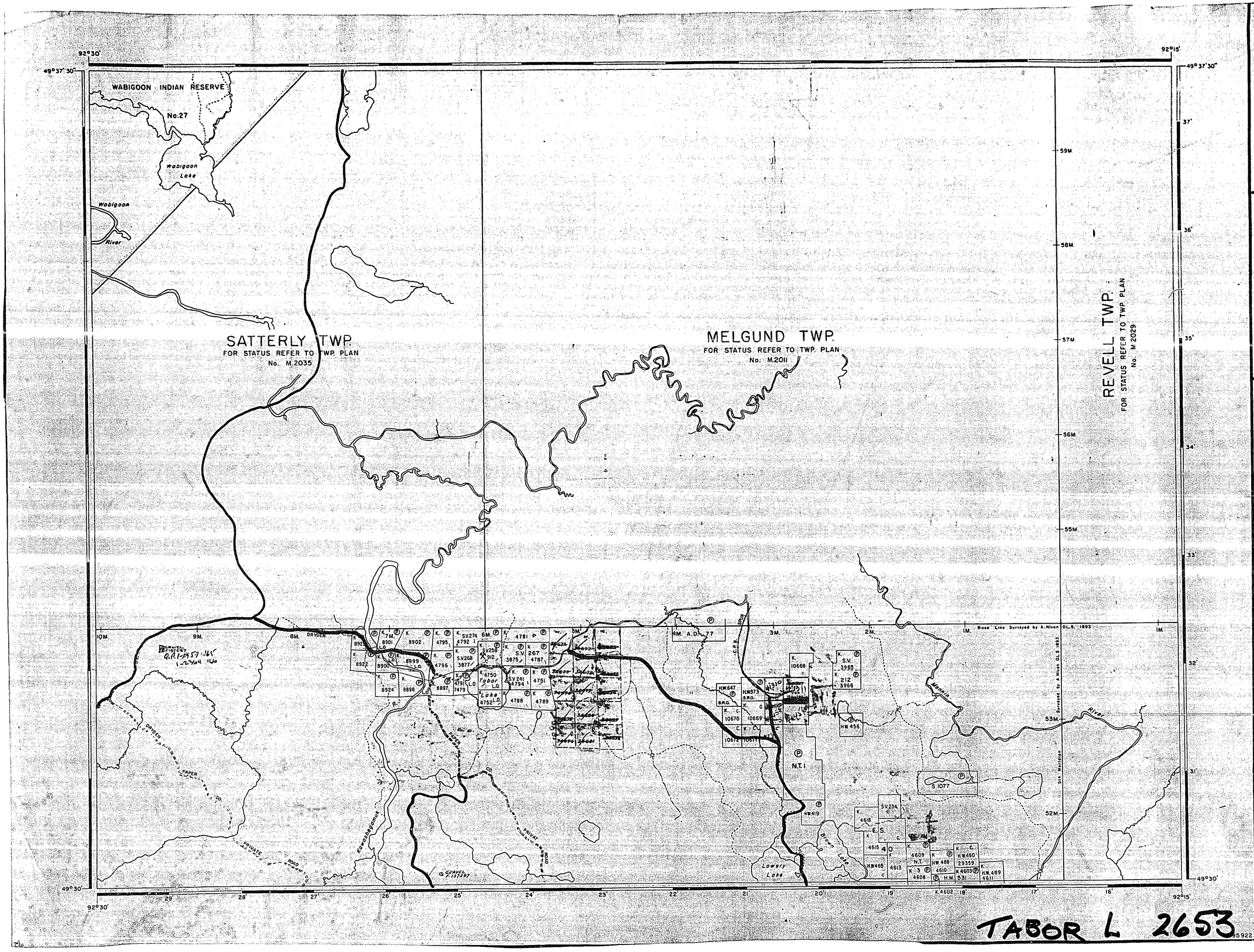

AREA OF

TABOR LAKE

DISTRICT OF KENORA

KENORA MINING DIVISION

SCALE: 1-INCH = 40 CHAINS

LEGEND

PATENTED LAND	Ⓟ
CROWN LAND SALE	C.S.
LEASES	Ⓛ
LOCATED LAND	Loc.
LICENSE OF OCCUPATION	L.O.
MINING RIGHTS ONLY	M.R.O.
SURFACE RIGHTS ONLY	S.R.O.
ROADS	
IMPROVED ROADS	
KING'S HIGHWAYS	
RAILWAYS	
POWER LINES	
MARSH OR MUSKEG	
MINES	
CANCELLED	C.

NOTES

400' Reserve around all lakes & rivers

ROADS INDICATED DRYDEN PAPER CO. ARE PRIVATE ROADS BUT MAY BE USED BY PROSPECTORS ONLY AFTER PERMISSION IS OBTAINED FROM DRYDEN PAPER CO. DRYDEN, ONTARIO

RECEIVED
MAY 29 1964
KENORA MINING DIV.

June 23/64
July 27/66
Aug. 28/67
Oct. 18/67

#2

PLAN NO. M.2653

DEPARTMENT OF MINES
— ONTARIO —

TABOR L 2653

AREA OF

TABOR LAKE

DISTRICT OF KENORA

KENORA MINING DIVISION

SCALE: 1-INCH = 40 CHAINS

LEGEND

PATENTED LAND	P
CROWN LAND SALE	C.S.
LEASES	L
LOCATED LAND	Loc.
LICENSE OF OCCUPATION	L.O.
MINING RIGHTS ONLY	M.R.O.
SURFACE RIGHTS ONLY	S.R.O.
ROADS	
IMPROVED ROADS	
KING'S HIGHWAYS	
RAILWAYS	
POWER LINES	
MARSH OR MUSKEG	
MINES	
CANCELLED	C.

NOTES

400' Reserve around all lakes & rivers

ROADS INDICATED DRYDEN PAPER CO. ARE PRIVATE ROADS BUT MAY BE USED BY PROSPECTORS ONLY AFTER PERMISSION IS OBTAINED FROM DRYDEN PAPER CO. DRYDEN, ONTARIO

KENORA MINING DIV. RECEIVED JUN 10 1968

KENORA MINING DIV. RECEIVED SEP 18 1968

Feb 16/69
May 3/71
Aug 24/71

#3

PLAN NO. M.2653

DEPARTMENT OF MINES

2653 — ONTARIO —

TABOR

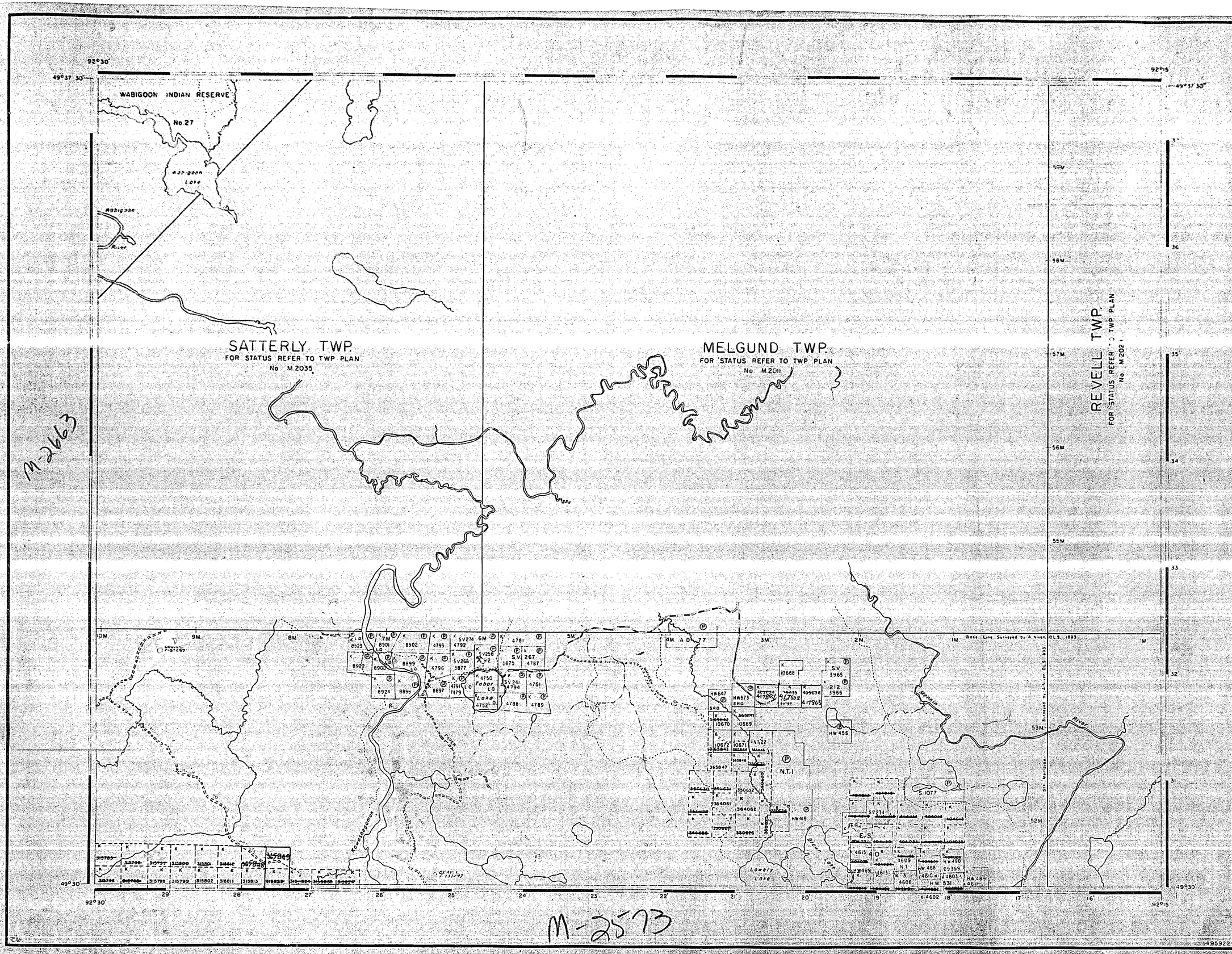

M-2663

M-2573

AREA OF

TABOR LAKE

DISTRICT OF KENORA

KENORA MINING DIVISION

SCALE: 1-INCH = 40 CHAINS

LEGEND

PATENTED LAND	P
CROWN LAND SALE	C.S.
LEASES	L
LOCATED LAND	Loc
LICENSE OF OCCUPATION	L.O.
MINING RIGHTS ONLY	M.R.O.
SURFACE RIGHTS ONLY	S.R.O.
ROADS	
IMPROVED ROADS	
KING'S HIGHWAYS	
RAILWAYS	
POWER LINES	
MARSH OR MUSKEG	
MINES	
CANCELLED	C

NOTES

400' Reserve around all lakes & rivers

KENORA MINING DIVISION RECEIVED SEP 4 - 1974

Mar. 24/76

DATE OF ISSUE AUG 30 1974

#5

NATIONAL TOPOGRAPHIC SERIES 52 F 9

PLAN NO. M.2653

MINISTRY OF NATURAL RESOURCES

TRIM LINE

G-2595

TURTLEPOND LAKE G-2595

SATTERLY TWP.

MELGUND TWP.

REVELL TWP.

OVAL LAKE G-2552

KAWASHEGAMUK LAKE G-2585

TABOR LAKE

TABOR LAKE

G-2595

TRIM LINE

LEGEND

PATENTED LAND	P
CROWN LAND SALE	C.S.
LEASES	L
LOCATED LAND	L.L.
LICENSE OF OCCUPATION	L.O.
MINING RIGHTS ONLY	M.R.O.
SURFACE RIGHTS ONLY	S.R.O.
ROADS	
KING'S HIGHWAYS	
RAILWAYS	
POWER LINES	
MARSH OR MUSKEG	
MINES	
CANCELLED	C
PATENTED S.R.O.	

REFERENCES

AREAS WITHDRAWN FROM DISPOSITION

M.R.O. – MINING RIGHTS ONLY

S.R.O. – SURFACE RIGHTS ONLY

M. + S. – MINING AND SURFACE RIGHTS

Description	Order No.	Date	Disposition	File

SCALE: 1 INCH = 40 CHAINS

FEET 0 1000 2000 4000 6000 8000

METRES 0 500 1000 (1 KM.) 2000 (2 KMS.)

AREA

TABOR LAKE

M.N.R. ADMINISTRATIVE DISTRICT

DRYDEN / IGNACE

MINING DIVISION

KENORA

LAND TITLES / REGISTRY DIVISION

KENORA

Ministry of Natural Resources — Land Management Branch

Ontario

Date FEBRUARY, 1964

Number G-2592

495922

TRIM LINE

G-2595

92°30'

92°15'

49°37'30"

WABIGOON INDIAN RESERVE No.27

Wabigoon Lake

Wabigoon River

SATTERLY TWP.
FOR STATUS REFER TO TWP. PLAN
No. M.2035

MELGUND TWP.
FOR STATUS REFER TO TWP. PLAN
No. M.2011

REVELL TWP.
FOR STATUS REFER TO TWP. PLAN
No. M.2029

TURTLEPOND LAKE M.2663

OVAL LAKE M.2651

59M.
58M.
57M.
56M.
55M.
53M.
52M.

37'
36'
35'
34'
33'
32'
31'

10M. 9M. 8M. 7M. 6M. 5M. 4M. 3M. 2M. 1M.

Base Line Surveyed by A. Niven O.L.S. 1893

Surveyed by A. Niven O.L.S. 1893

5th. Meridian

Manitou River

Lowry Lake

Private Road

Road

49°30'

29' 28' 27' 26' 25' 24' 23' 22' 21' 20' 19' 18' 17' 16'

92°30'

92°15'

KAWASHEGAMUK LAKE M.2573

495922

AREA OF

TABOR LAKE

DISTRICT OF
KENORA

KENORA
MINING DIVISION

SCALE: 1-INCH = 40 CHAINS

LEGEND

PATENTED LAND	● or Ⓟ
CROWN LAND SALE	C.S.
LEASES	L_{P} ■
LOCATED LAND	Loc.
LICENSE OF OCCUPATION	L.O.
MINING RIGHTS ONLY	M.R.O. ■
SURFACE RIGHTS ONLY	S.R.O.
ROADS	
IMPROVED ROADS	
KING'S HIGHWAYS	
RAILWAYS	
POWER LINES	
MARSH OR MUSKEG	
MINES	
CANCELLED	C.
PATENTED S.R.O.	●

NOTES

400' surface rights reservation along the shores of all lakes and rivers.

Roads indicated PRIVATE may be used by prospectors only after permission is obtained from Dryden Paper Co., Dryden, Ontario.

Areas withdrawn from staking under Section 43 of the Mining Act. (RSO '70)

Order No.	File	Date	Disposition
(5) W36/78	115978	10 July '78	M.R.O.

KENORA MINING DIV.
RECEIVED
DEC 13 1989
AM 7 8 9 10 11 12 1 2 3 4 5 6 PM
Obsolete

LINCH DATE
KENORA MINING DIV.
RECEIVED
MAR 30 1983
AM 7 8 9 10 11 12 1 2 3 4 5 6

NATIONAL TOPOGRAPHIC SERIES 52F9

PLAN NO. M.2653

ONTARIO
MINISTRY OF NATURAL RESOURCES
SURVEYS AND MAPPING BRANCH

WABIGOON INDIAN RESERVE No. 27

SATTERLY TWP.

MELGUND TWP.

REVELL TWP.

TURTLEPOND LAKE G-2595

OVAL LAKE G-2552

KAWASHEGAMUK LAKE G-2535

LEGEND

PATENTED LAND	P
CROWN LAND SALE	C.S.
LEASES	L
LOCATED LAND	L.L.
LICENSE OF OCCUPATION	L.O.
MINING RIGHTS ONLY	M.R.O.
SURFACE RIGHTS ONLY	S.R.O.
ROADS	
IMPROVED ROADS	
KING'S HIGHWAYS	
RAILWAYS	
POWER LINES	
MARSH OR MUSKEG	
MINES	
CANCELLED	C
PATENTED S.R.O.	

REFERENCES

AREAS WITHDRAWN FROM DISPOSITION

M.R.O. – MINING RIGHTS ONLY

S.R.O. – SURFACE RIGHTS ONLY

M. + S. – MINING AND SURFACE RIGHTS

Description	Order No.	Date	Disposition	File

SCALE: 1 INCH = 40 CHAINS

FEET 0 1000 2000 4000 6000 8000

METRES 0 200 1000 (1 KM) 2000 (2 KM)

AREA

TABOR LAKE

M.N.R. ADMINISTRATIVE DISTRICT

DRYDEN/IGNACE

MINING DIVISION

KENORA

LAND TITLES / REGISTRY DIVISION

KENORA

Ministry of Natural Resources — Land Management Branch — Ontario

Date FEBRUARY, 1984

Number G-2592

AREA OF

TABOR LAKE

DISTRICT OF
KENORA

KENORA
MINING DIVISION

SCALE: 1-INCH = 40 CHAINS

LEGEND

PATENTED LAND	(P)
CROWN LAND SALE	CS
LEASES	(L)
LOCATED LAND	Loc
LICENSE OF OCCUPATION	LO
MINING RIGHTS ONLY	MRO
SURFACE RIGHTS ONLY	SRO
ROADS	
IMPROVED ROADS	
KING'S HIGHWAYS	
RAILWAYS	
POWER LINES	
MARSH OR MUSKEG	
MINES	
CANCELLED	C

NOTES

400' Reserve around all lakes & rivers

KENORA
FILED:
SEP 20 1971
RECEIPT No.
MINING DIVISION

Sept 20/72
Oct. 11/73
June 5/74
July 25/72
Aug. 7/74

#4

NATIONAL TOPOGRAPHIC SERIES 52 F 9

PLAN NO. M.2653

ONTARIO
DEPARTMENT OF MINES
AND NORTHERN AFFAIRS

495922

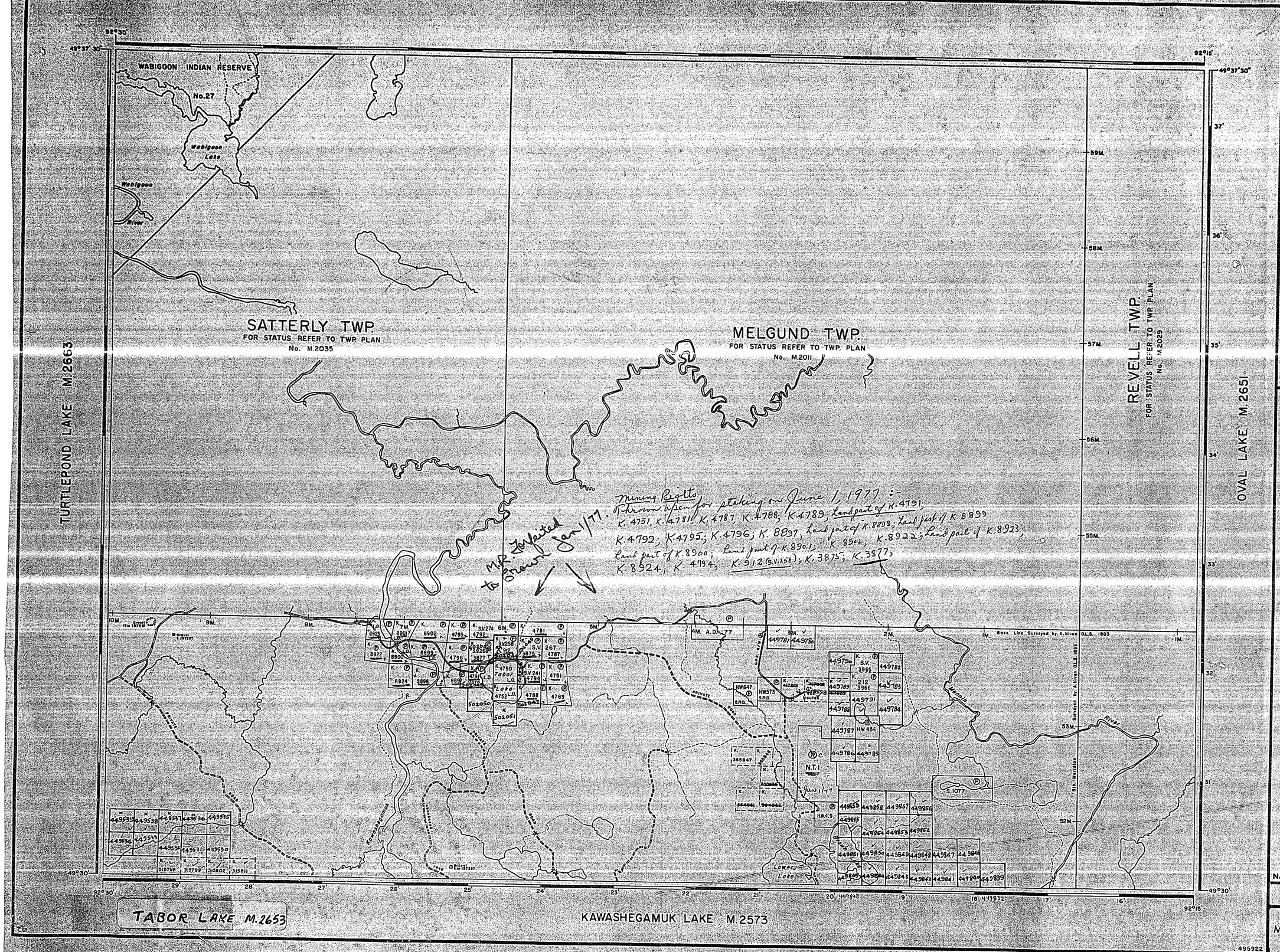

AREA OF

TABOR LAKE

DISTRICT OF KENORA

KENORA MINING DIVISION

SCALE: 1-INCH = 40 CHAINS

LEGEND

PATENTED LAND	● or Ⓟ
CROWN LAND SALE	C.S.
LEASES	Ⓛ
LOCATED LAND	Loc.
LICENSE OF OCCUPATION	L.O.
MINING RIGHTS ONLY	M.R.O.
SURFACE RIGHTS ONLY	S.R.O.
ROADS	
IMPROVED ROADS	
KING'S HIGHWAYS	
RAILWAYS	
POWER LINES	
MARSH OR MUSKEG	
MINES	
CANCELLED	C.
PATENTED S.R.O.	

NOTES

400' surface rights reservation along the shores of all lakes and rivers.

Roads indicated PRIVATE may be used by prospectors only after permission is obtained from Dryden Paper Co., Dryden, Ontario.

KENORA MINING DIV.
RECEIVED
APR 20 1976
7,8,9,10,11,12,1,2,3,4,5,6

DATE OF ISSUE
APR 14 1976
SURVEYS AND MAPPING BRANCH

May 20/76

#6

NATIONAL TOPOGRAPHIC SERIES 52F9

PLAN NO. M.2653

ONTARIO
MINISTRY OF NATURAL RESOURCES
SURVEYS AND MAPPING BRANCH

495922

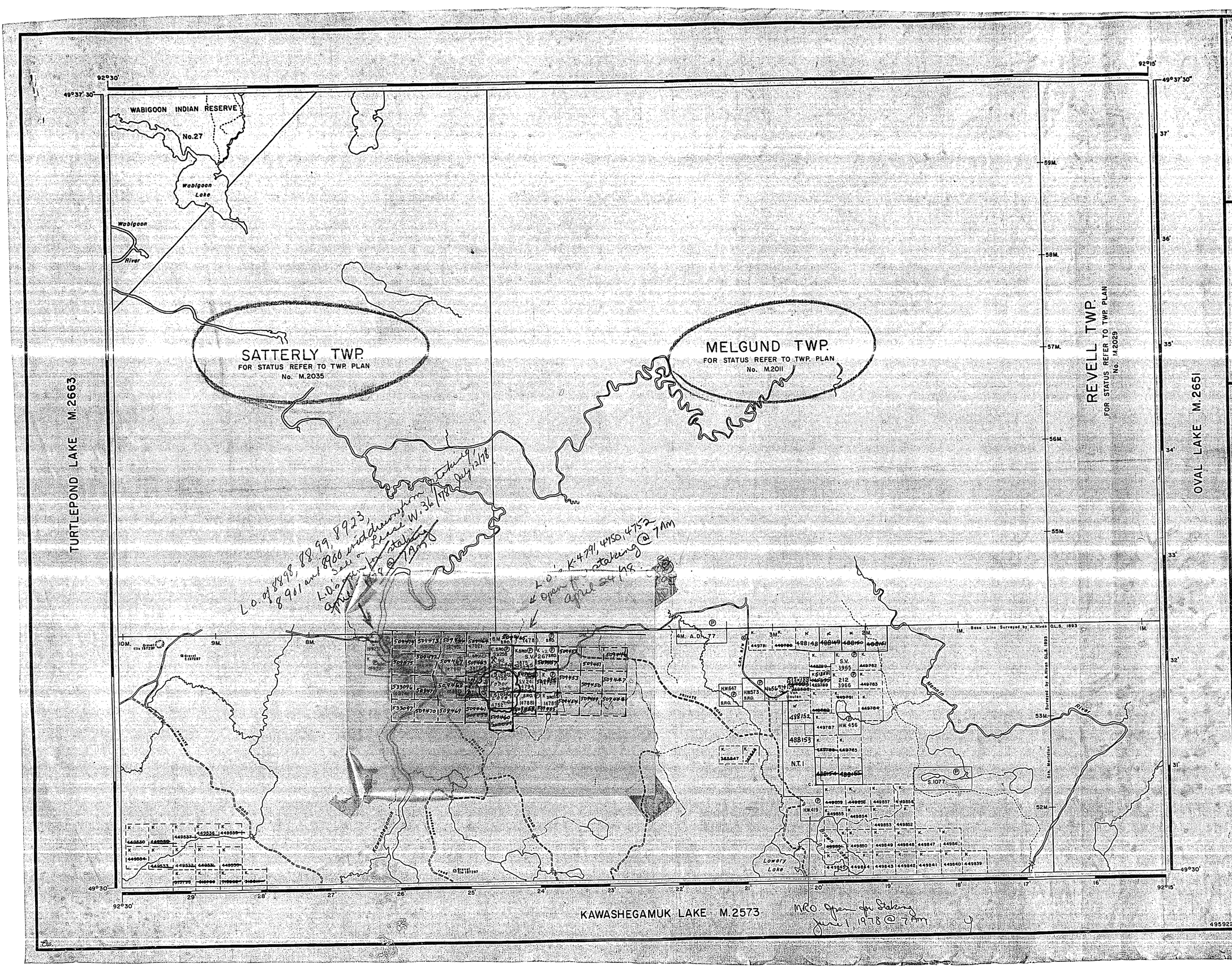

AREA OF

TABOR LAKE

DISTRICT OF KENORA

KENORA MINING DIVISION

SCALE: 1-INCH = 40 CHAINS

LEGEND

PATENTED LAND	● or Ⓟ
CROWN LAND SALE	C.S.
LEASES	Ⓛ
LOCATED LAND	Loc.
LICENSE OF OCCUPATION	L.O.
MINING RIGHTS ONLY	M.R.O.
SURFACE RIGHTS ONLY	S.R.O.
ROADS	
IMPROVED ROADS	
KING'S HIGHWAYS	
RAILWAYS	
POWER LINES	
MARSH OR MUSKEG	
MINES	
CANCELLED	C.
PATENTED S.R.O.	●

NOTES

400' surface rights reservation along the shores of all lakes and rivers.

Roads indicated PRIVATE may be used by prospectors only after permission is obtained from Dryden Paper Co., Dryden, Ontario.

Aug. 22/77

DATE OF ISSUE JUN 9 1977

KENORA MINING DIV. RECEIVED JUL 7 - 1977 AM 7 8 9 10 11 12 1 2 3 4 5 6 PM

KENORA MINING DIV. RECEIVED JUN 13 1977 AM 7 8 9 10 11 12 1 2 3 4 5 6 PM

TABOR LAKE

NATIONAL TOPOGRAPHIC SERIES 52F9

PLAN NO. M.2653

ONTARIO
MINISTRY OF NATURAL RESOURCES
SURVEYS AND MAPPING BRANCH

495922

2653

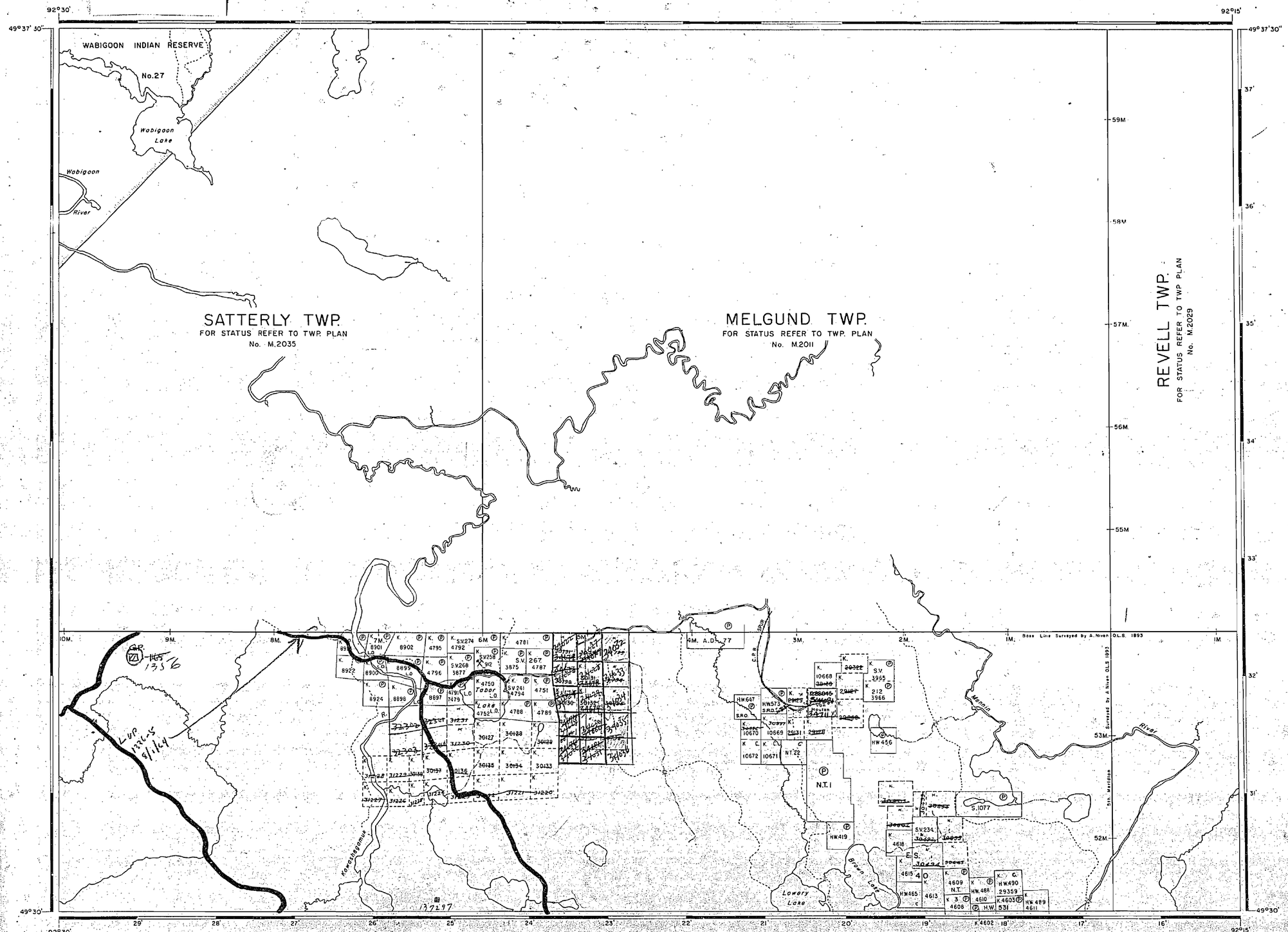

AREA OF

TABOR LAKE

DISTRICT OF KENORA

KENORA MINING DIVISION

SCALE: 1-INCH = 40 CHAINS

LEGEND

PATENTED LAND	Ⓟ
CROWN LAND SALE	C.S.
LEASES	Ⓛ
LOCATED LAND	Loc.
LICENSE OF OCCUPATION	L.O.
MINING RIGHTS ONLY	M.R.O.
SURFACE RIGHTS ONLY	S.R.O.
ROADS	
IMPROVED ROADS	
KING'S HIGHWAYS	
RAILWAYS	
POWER LINES	
MARSH OR MUSKEG	
MINES	
CANCELLED	C.

NOTES

400' Reserve around all lakes & rivers to Dept. of Lands & Forests.

Oct. 26/60
Mar 21/61
May 23/61
Aug. 31/61
Nov. 14/61
June 11/62
June 19/62
June 26/62
July 19/62
Aug. 17/62
May 1/63
May 13/63
July 9/63

#1

RECEIVED
OCT 17 1960
KENORA MINING DIV.

TABOR

PLAN NO. M.2653

DEPARTMENT OF MINES

— ONTARIO —

2653

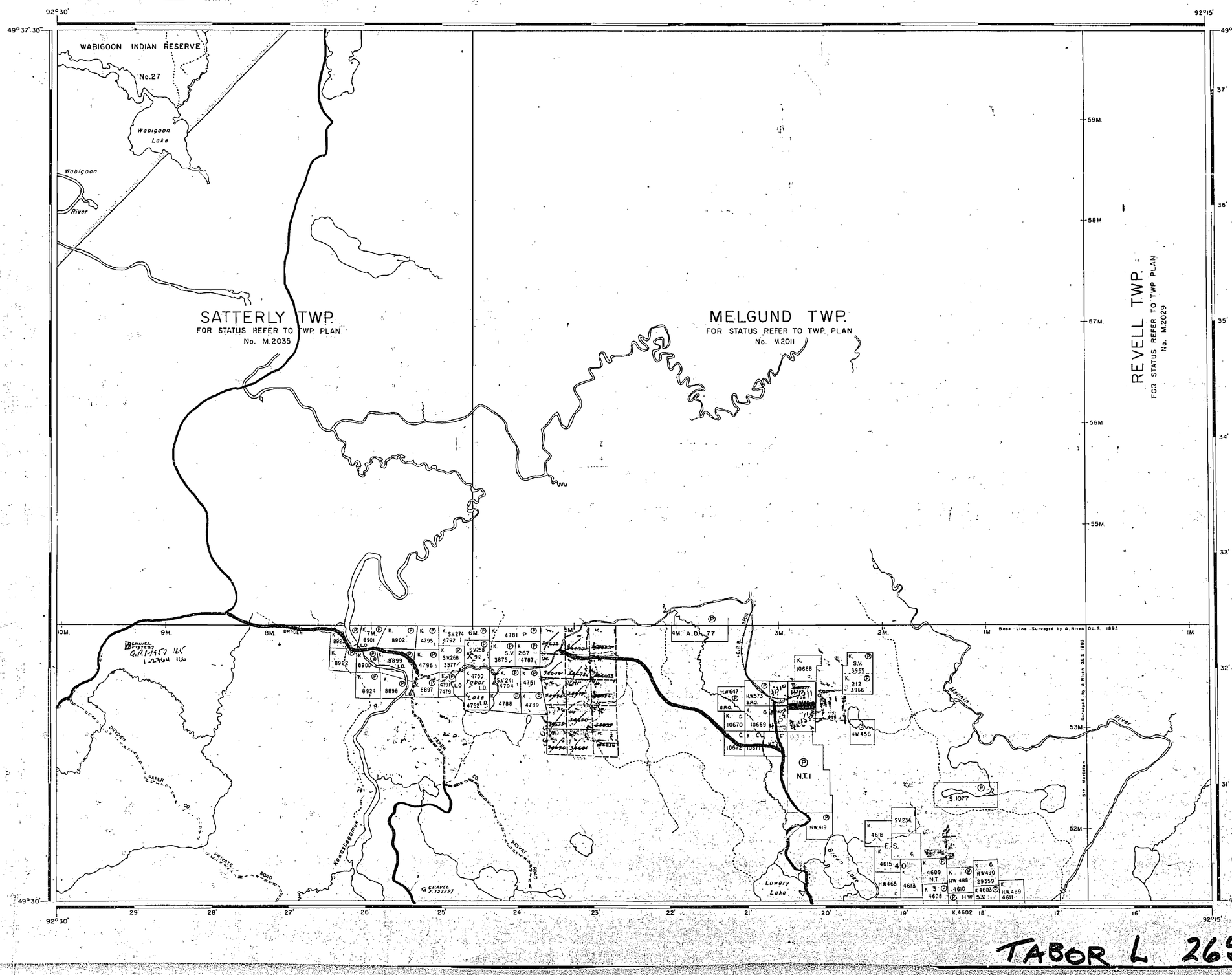

AREA OF

TABOR LAKE

DISTRICT OF
KENORA

KENORA
MINING DIVISION

SCALE: 1-INCH = 40 CHAINS

LEGEND

PATENTED LAND	(P)
CROWN LAND SALE	C.S.
LEASES	(L)
LOCATED LAND	Loc.
LICENSE OF OCCUPATION	L.O.
MINING RIGHTS ONLY	M.R.O.
SURFACE RIGHTS ONLY	S.R.O.
ROADS	
IMPROVED ROADS	
KING'S HIGHWAYS	
RAILWAYS	
POWER LINES	
MARSH OR MUSKEG	
MINES	
CANCELLED	C.

NOTES

400' Reserve around all lakes & rivers.

ROADS INDICATED DRYDEN PAPER CO. ARE PRIVATE ROADS BUT MAY BE USED BY PROSPECTORS ONLY AFTER PERMISSION IS OBTAINED FROM DRYDEN PAPER CO. DRYDEN, ONTARIO

RECEIVED
MAY 29 1964
KENORA MINING DIV.

June 23/64
July 27/66
Aug. 28/67
Oct. 18/67

#2

PLAN NO. M.2653

DEPARTMENT OF MINES
ONTARIO

TABOR

TABOR L 2653

2653

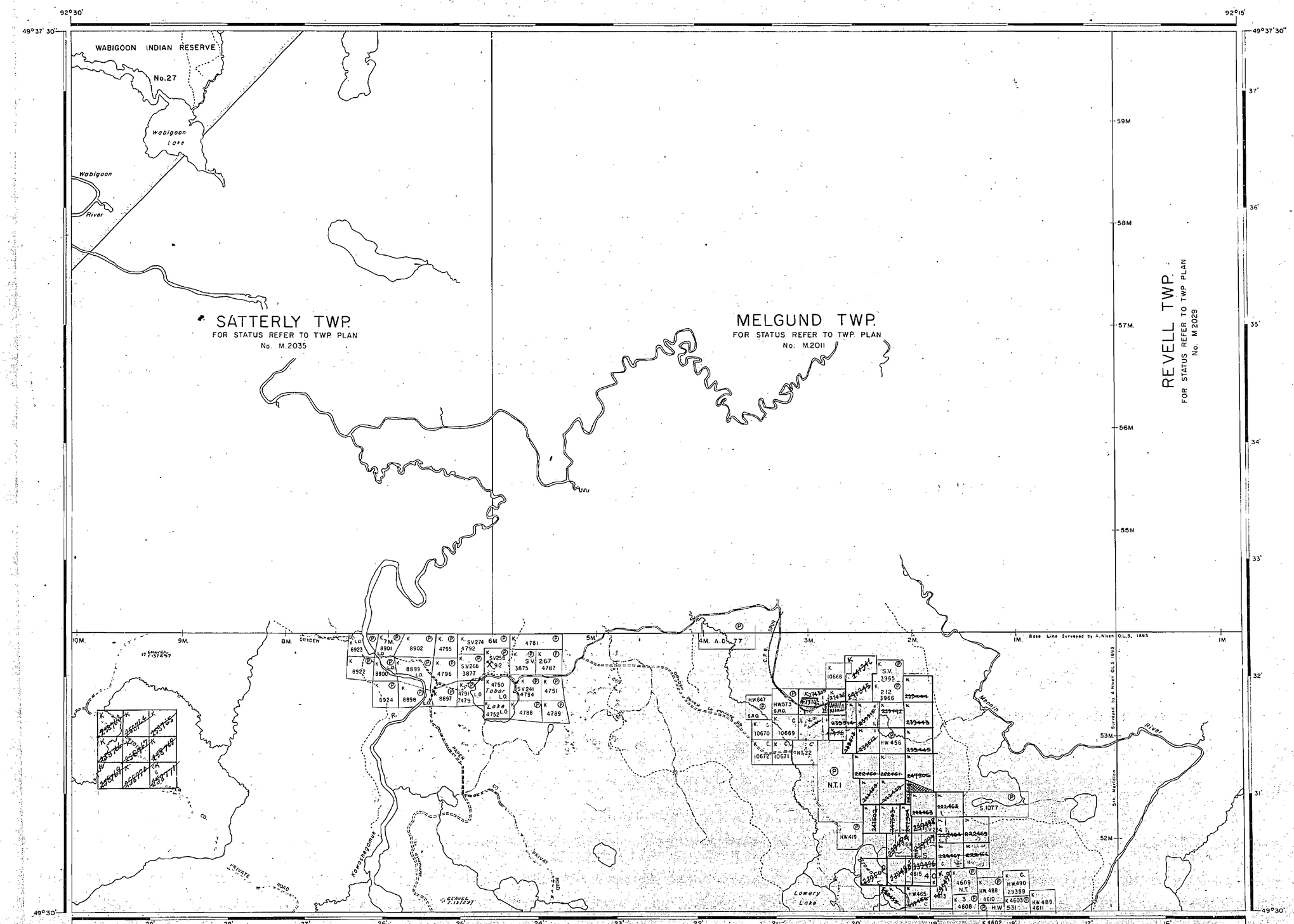

AREA OF

TABOR LAKE

DISTRICT OF KENORA

KENORA MINING DIVISION

SCALE: 1-INCH = 40 CHAINS

LEGEND

PATENTED LAND	(P)
CROWN LAND SALE	C.S.
LEASES	(L)
LOCATED LAND	Loc.
LICENSE OF OCCUPATION	L.O.
MINING RIGHTS ONLY	M.R.O.
SURFACE RIGHTS ONLY	S.R.O.
ROADS	
IMPROVED ROADS	
KING'S HIGHWAYS	
RAILWAYS	
POWER LINES	
MARSH OR MUSKEG	
MINES	
CANCELLED	C.

NOTES

400' Reserve around all lakes & rivers.

ROADS INDICATED DRYDEN PAPER CO ARE PRIVATE ROADS BUT MAY BE USED BY PROSPECTORS ONLY AFTER PERMISSION IS OBTAINED FROM DRYDEN PAPER CO. DRYDEN, ONTARIO

KENORA MINING DIV. RECEIVED JUN 10 1968 AM PM

KENORA MINING DIV. RECEIVED SEP 18 1968 AM PM

Feb 18/69
May 3/71
Aug 31/71

#3

PLAN NO. M.2653

DEPARTMENT OF MINES

2653 — ONTARIO —

TABOR

2653

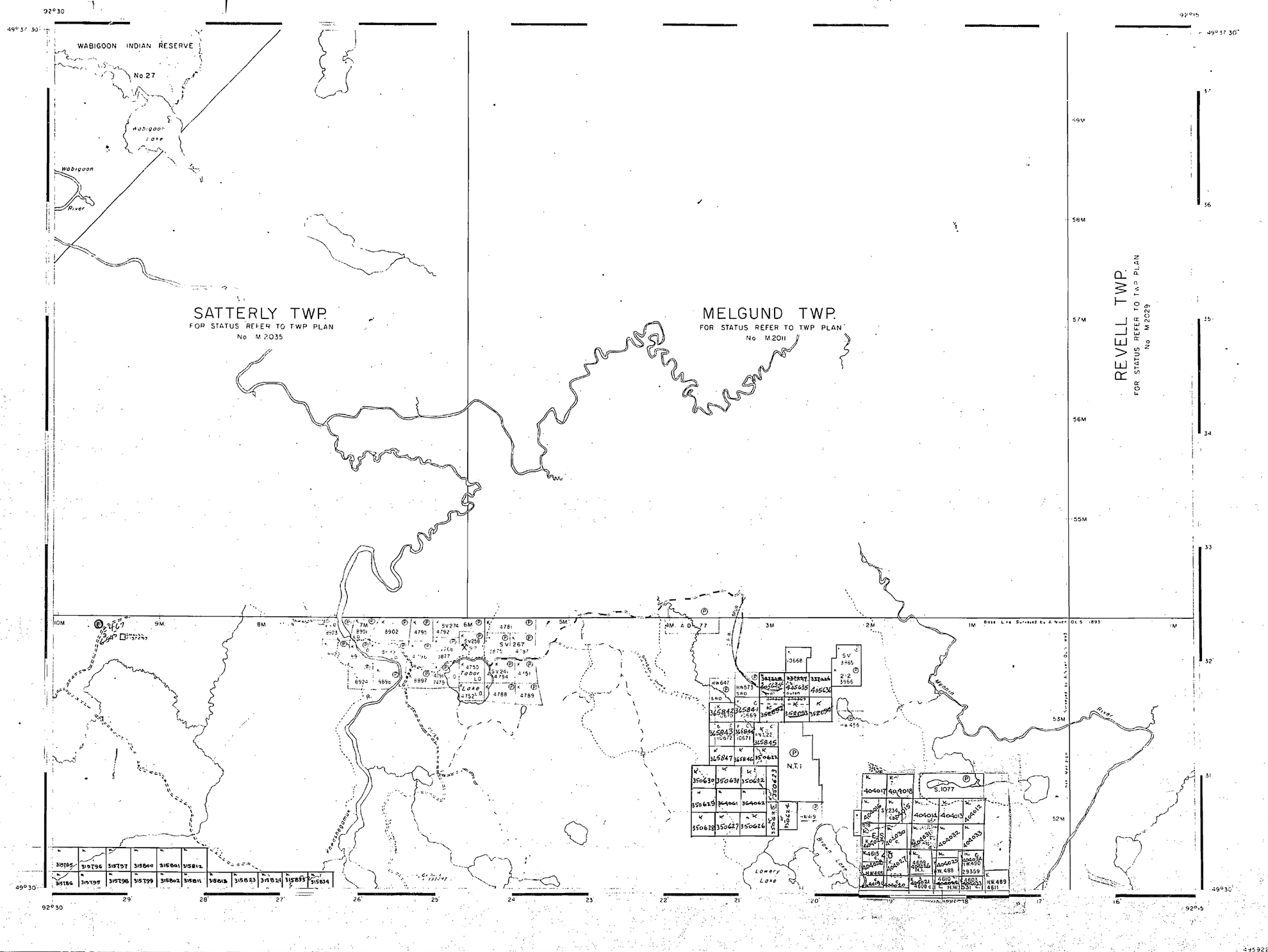

AREA OF

TABOR LAKE

DISTRICT OF
KENORA

KENORA
MINING DIVISION

SCALE: 1-INCH = 40 CHAINS

LEGEND

PATENTED LAND	(P)
CROWN LAND SALE	C S
LEASES	(L)
LOCATED LAND	Loc
LICENSE OF OCCUPATION	L.O
MINING RIGHTS ONLY	M R O
SURFACE RIGHTS ONLY	S R O
ROADS	
IMPROVED ROADS	
KING'S HIGHWAYS	
RAILWAYS	
POWER LINES	
MARSH OR MUSKEG	
MINES	
CANCELLED	C.

NOTES

400' Reserve around all lakes & rivers

KENORA
FILED:
REC'D. SEP 20 1971
RECEIPT No.
MINING DIVISION

Sept 29/72
Oct. 11/73
June 5/74
July 31/74
Aug. 7/74

#4

NATIONAL TOPOGRAPHIC SERIES 52 F 9

PLAN NO. M.2653

ONTARIO
DEPARTMENT OF MINES
AND NORTHERN AFFAIRS

2653

92°30' 92°15'

49°37'30"

WABIGOON INDIAN RESERVE No.27

Wabigoon Lake

Wabigoon River

SATTERLY TWP.
FOR STATUS REFER TO TWP. PLAN
No. M.2035

MELGUND TWP.
FOR STATUS REFER TO TWP. PLAN
No. M.2011

REVELL TWP.
FOR STATUS REFER TO TWP PLAN
No. M.2029

TURTLEPOND LAKE M.2663

OVAL LAKE M.2651

59M. 58M. 57M. 56M 55M. 53M. 52M.

37' 36' 35' 34' 33' 32' 31'

10M. 9M. 8M. 7M. 6M. 5M. 4M. 3M. 2M. 1M.

Base Line Surveyed by A.Niven O.L.S. 1893

4M. A.D. '77

Surveyed by A. Niven O.L.S. 1893

5th Meridian

Mining Rights to be thrown open for staking on June 1, 1977. :-
K. 4751, K. 4781, K. 4787, K. 4788, K. 4789, Land part of K. 4791;
K. 4792, K. 4795; K. 4796; K. 8897, Land part of K. 8898; Land part of K. 8899
Land part of K. 8900; Land part of K. 8901; K. 8902, K. 8922; Land part of K. 8923;
K. 8924, K. 4794, K. 9126 (V. 258); K. 3875; K. 3877;

M.R. Withdrawn to Grant Jan 1/77.

N.T.I June 1/77

Lowery Lake

Kawashegamuk Lake

PRIVATE ROAD

KAWASHEGAMUK LAKE M.2573

TABOR LAKE M.2653

49°30' 92°30' 29' 28' 27' 26' 25' 24' 23' 22' 21' 20' 19' 18' 17' 16' 92°15' 49°30'

495922

AREA OF

TABOR LAKE

DISTRICT OF
KENORA

KENORA
MINING DIVISION

SCALE: 1-INCH = 40 CHAINS

LEGEND

PATENTED LAND	● or Ⓟ
CROWN LAND SALE	C.S.
LEASES	Ⓛ
LOCATED LAND	Loc.
LICENSE OF OCCUPATION	L.O.
MINING RIGHTS ONLY	M.R.O.
SURFACE RIGHTS ONLY	S.R.O.
ROADS	
IMPROVED ROADS	
KING'S HIGHWAYS	
RAILWAYS	
POWER LINES	
MARSH OR MUSKEG	
MINES	
CANCELLED	C.
PATENTED S.R.O.	Ⓢ

NOTES

400' surface rights reservation along the shores of all lakes and rivers.

Roads indicated PRIVATE may be used by prospectors only after permission is obtained from Dryden Paper Co., Dryden, Ontario.

KENORA MINING DIV.
RECEIVED
APR 20 1976
AM 7 8 9 10 11 12 1 2 3 4 5 6 PM

DATE OF ISSUE
APR 14 1976
SURVEYS AND MAPPING BRANCH

May 20/76

#6

NATIONAL TOPOGRAPHIC SERIES 52F9

PLAN NO. M.2653

ONTARIO
MINISTRY OF NATURAL RESOURCES
SURVEYS AND MAPPING BRANCH

2653

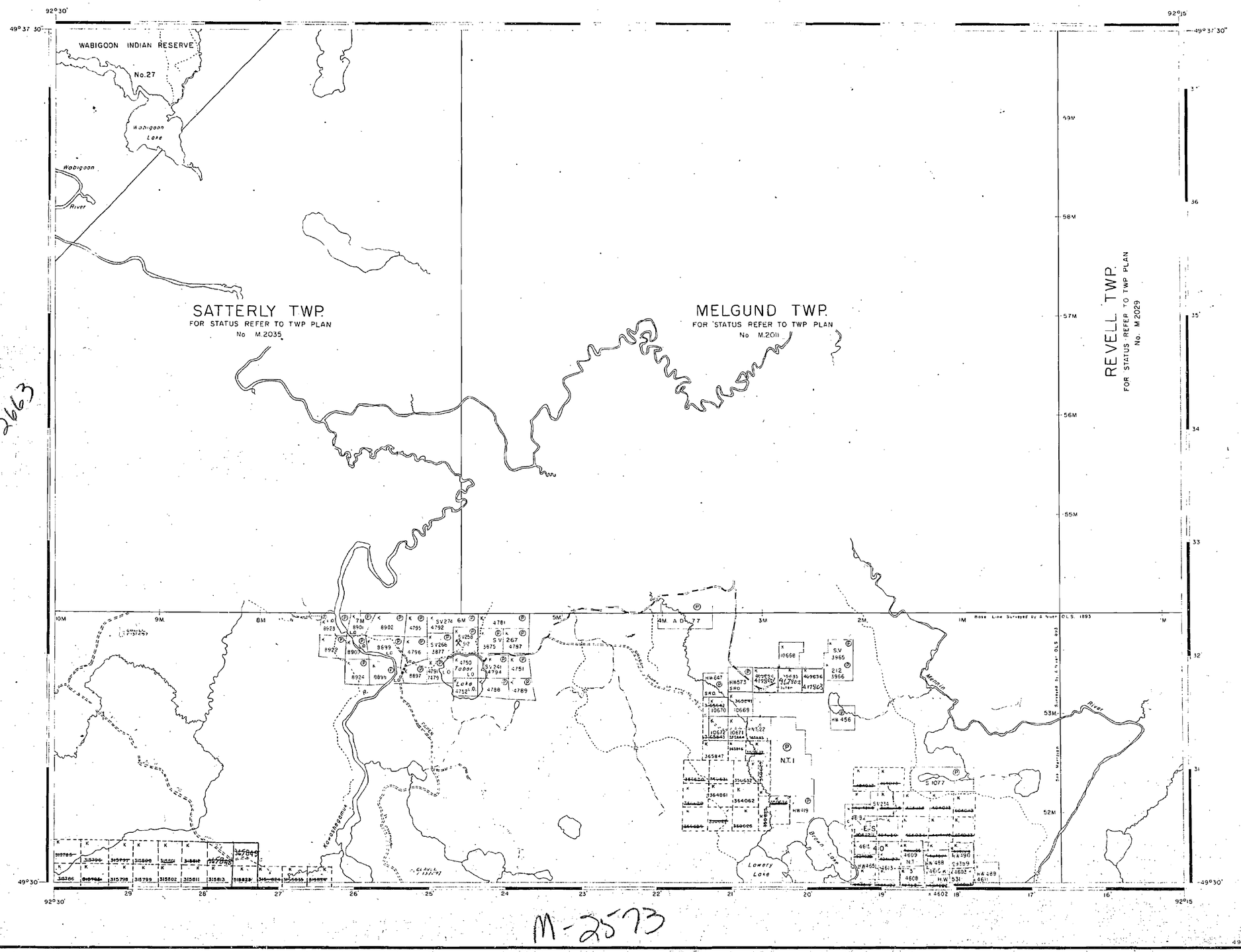

M-2663

M-2573

AREA OF

TABOR LAKE

DISTRICT OF
KENORA

KENORA
MINING DIVISION

SCALE: 1-INCH = 40 CHAINS

LEGEND

PATENTED LAND	(P)
CROWN LAND SALE	C.S
LEASES	(L)
LOCATED LAND	Loc
LICENSE OF OCCUPATION	L.O.
MINING RIGHTS ONLY	M.R.O.
SURFACE RIGHTS ONLY	S.R.O.
ROADS	
IMPROVED ROADS	
KING'S HIGHWAYS	
RAILWAYS	
POWER LINES	
MARSH OR MUSKEG	
MINES	
CANCELLED	C.

NOTES

400' Reserve around all lakes & rivers

KENORA MINING DIVISION
RECEIVED
SEP 4 - 1974
AM 7 8 9 10 11 12 1 2 3 4 5 6 PM

Mai. 24/56

DATE OF ISSUE
AUG 30 1974

#5

NATIONAL TOPOGRAPHIC SERIES 52 F 9

PLAN NO. M.2653

MINISTRY OF NATURAL RESOURCES

SURVEYS AND MAPPING BRANCH

495922

TRIM LINE

G-2595 TURTLEPOND LAKE

G-2552 OVAL LAKE

G-2585 TABOR LAKE

92°30'

92°15'

49°37'30"

WABIGOON INDIAN RESERVE No.27

Wabigoon Lake

Wabigoon River

SATTERLY TWP. G833

MELGUND TWP. G827

REVELL TWP. G1321

59M.

58M.

57M.

56M.

55M.

53M.

52M.

37'

36'

35'

34'

33'

32'

31'

10M.

9M.

8M.

7M.

6M.

5M.

4M. A.D. '77

3M.

2M.

1M.

Base Line Surveyed by A. Niven O.L.S. 1893

1220643

Tabor Lake

Kawashegamuk River

Lowery Lake

Worm Lake

Manitou River

1216589

1216590

29'

28'

27'

26'

25'

24'

23'

22'

21'

20'

19'

18'

17'

16'

49°30'

KAWASHEGAMUK LAKE G-2585

495922

LEGEND

PATENTED LAND	● or Ⓟ
CROWN LAND SALE	C.S.
LEASES	Ⓛ
LOCATED LAND	Loc.
LICENSE OF OCCUPATION	L.O.
MINING RIGHTS ONLY	M.R.O.
SURFACE RIGHTS ONLY	S.R.O.
ROADS	
IMPROVED ROADS	
KING'S HIGHWAYS	
RAILWAYS	
POWER LINES	
MARSH OR MUSKEG	
MINES	
CANCELLED	C.
PATENTED S.R.O.	

REFERENCES

AREAS WITHDRAWN FROM DISPOSITION

M.R.O. – MINING RIGHTS ONLY

S.R.O. – SURFACE RIGHTS ONLY

M.+ S. – MINING AND SURFACE RIGHTS

Description	Order No.	Date	Disposition	File
Ⓜ	W36/78	10JULY78	M.R.O.	

Roads indicated PRIVATE may be used by prospectors only after permission is obtained from Dryden Paper Co., Dryden, Ontario.

SCALE: 1 INCH = 40 CHAINS

FEET 0 1000 2000 4000 6000 8000

METRES 0 200 1000 (1 KM) 2000 (2 KM)

AREA

TABOR LAKE

M.N.R. ADMINISTRATIVE DISTRICT

DRYDEN

MINING DIVISION

KENORA

LAND TITLES / REGISTRY DIVISION

KENORA

KENORA - MINING DIV. DISTRICT OF PATRICIA

EFFECTIVE AUG - 3 1994 AM PM

7 8 9 10 11 12 1 2 3 4 5 6

Ontario Ministry of Natural Resources — Land Management Branch

Date FEBRUARY, 1984

Number G-2592

THE INFORMATION THAT APPEARS ON THIS MAP HAS BEEN COMPILED FROM VARIOUS SOURCES, AND ACCURACY IS NOT GUARANTEED. THOSE WISHING TO STAKE MINING CLAIMS SHOULD CONSULT WITH THE MINING RECORDER, MINISTRY OF NORTHERN DEVELOPMENT AND MINES, FOR ADDITIONAL INFORMATION ON THE STATUS OF THE LANDS SHOWN HEREON.

TRIM LINE

2653

92°30' 92°15' 49°37'30"

WABIGOON INDIAN RESERVE No.27

Wabigoon Lake

Wabigoon River

SATTERLY TWP.
FOR STATUS REFER TO TWP PLAN
No. M.2035

MELGUND TWP.
FOR STATUS REFER TO TWP. PLAN
No. M.2011

REVELL TWP.
FOR STATUS REFER TO TWP PLAN
No. M.2029

59M 58M 57M 56M 55M 53M 52M

37' 36' 35' 34' 33' 32' 31'

10M 9M. 8M. 7M. 6M. 5M. 4M. A.D. 77 3M. 2M. 1M. 1M

Base Line Surveyed by A. Niven O.L.S. 1893

Surveyed by A Niven O.L.S 1893

6th Meridian

C.P.R.

Wabigoon River

Manitou River

Lowery Lake

Kowdashegomus Creek

Private Road

Gravel Pit

Gravel Pit

Tabor Lake

N.T.I

S.1077

49°30' 92°30' 29' 28' 27' 26' 25' 24' 23' 22' 21' 20' 19' 18' 17' 16' 92°15'

TABOR

AREA OF

TABOR LAKE

DISTRICT OF
KENORA

KENORA
MINING DIVISION

SCALE: 1-INCH = 40 CHAINS

LEGEND

PATENTED LAND	(P)
CROWN LAND SALE	C.S.
LEASES	(L)
LOCATED LAND	Loc.
LICENSE OF OCCUPATION	L.O.
MINING RIGHTS ONLY	M.R.O.
SURFACE RIGHTS ONLY	S.R.O.
ROADS	
IMPROVED ROADS	
KING'S HIGHWAYS	
RAILWAYS	
POWER LINES	
MARSH OR MUSKEG	
MINES	
CANCELLED	C.

NOTES

400' Reserve around all lakes & rivers

ROADS INDICATED DRYDEN PAPER CO. ARE PRIVATE ROADS BUT MAY BE USED BY PROSPECTORS ONLY AFTER PERMISSION IS OBTAINED FROM DRYDEN PAPER CO. DRYDEN, ONTARIO

KENORA MINING DIV. RECEIVED JUN 10 1968 AM PM 7 8 9 10 11 12 1 2 3 4 5 6

KENORA MINING DIV. RECEIVED SEP 18 1968 AM PM 7 8 9 10 11 12 1 2 3 4 5 6

Feb 6/69
May 3/71
Aug 3/71

#3

PLAN NO. M.2653

DEPARTMENT OF MINES

2653 — ONTARIO —

2653

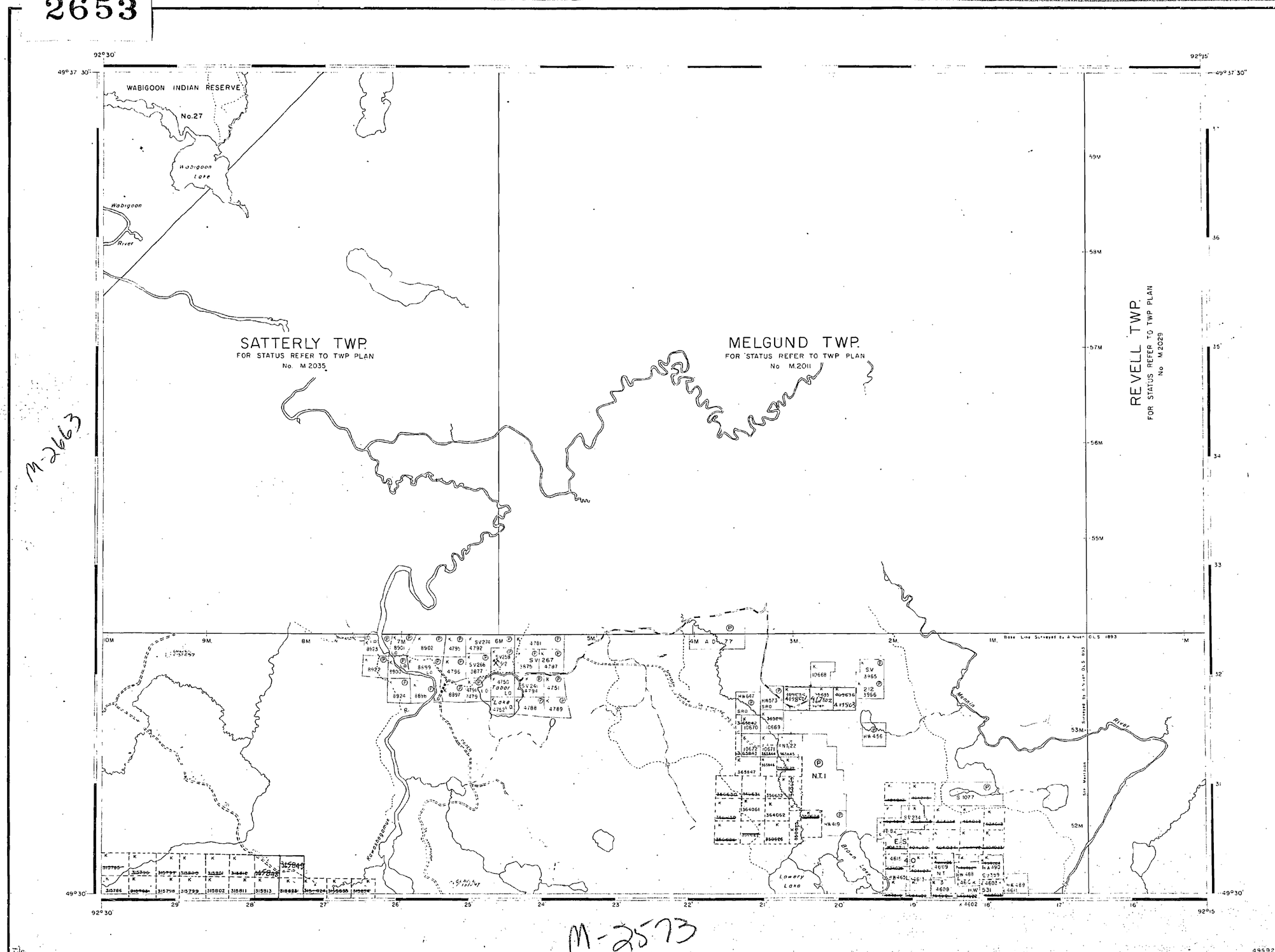

M-2663

M-2573

AREA OF

TABOR LAKE

DISTRICT OF KENORA

KENORA MINING DIVISION

SCALE: 1-INCH = 40 CHAINS

LEGEND

PATENTED LAND	Ⓟ
CROWN LAND SALE	C.S.
LEASES	Ⓛ
LOCATED LAND	Loc
LICENSE OF OCCUPATION	L.O.
MINING RIGHTS ONLY	M.R.O.
SURFACE RIGHTS ONLY	S.R.O.
ROADS	
IMPROVED ROADS	
KING'S HIGHWAYS	
RAILWAYS	
POWER LINES	
MARSH OR MUSKEG	
MINES	
CANCELLED	C.

NOTES

400' Reserve around all lakes & rivers

KENORA MINING DIVISION
RECEIVED
SEP 4 - 1974
AM 7 8 9 10 11 12 1 2 3 4 5 6 PM

Mar. 24/76

DATE OF ISSUE
AUG 30 1974

#5

NATIONAL TOPOGRAPHIC SERIES 52 F 9

PLAN NO. M.2653

MINISTRY OF NATURAL RESOURCES
SURVEYS ... BRANCH

2653

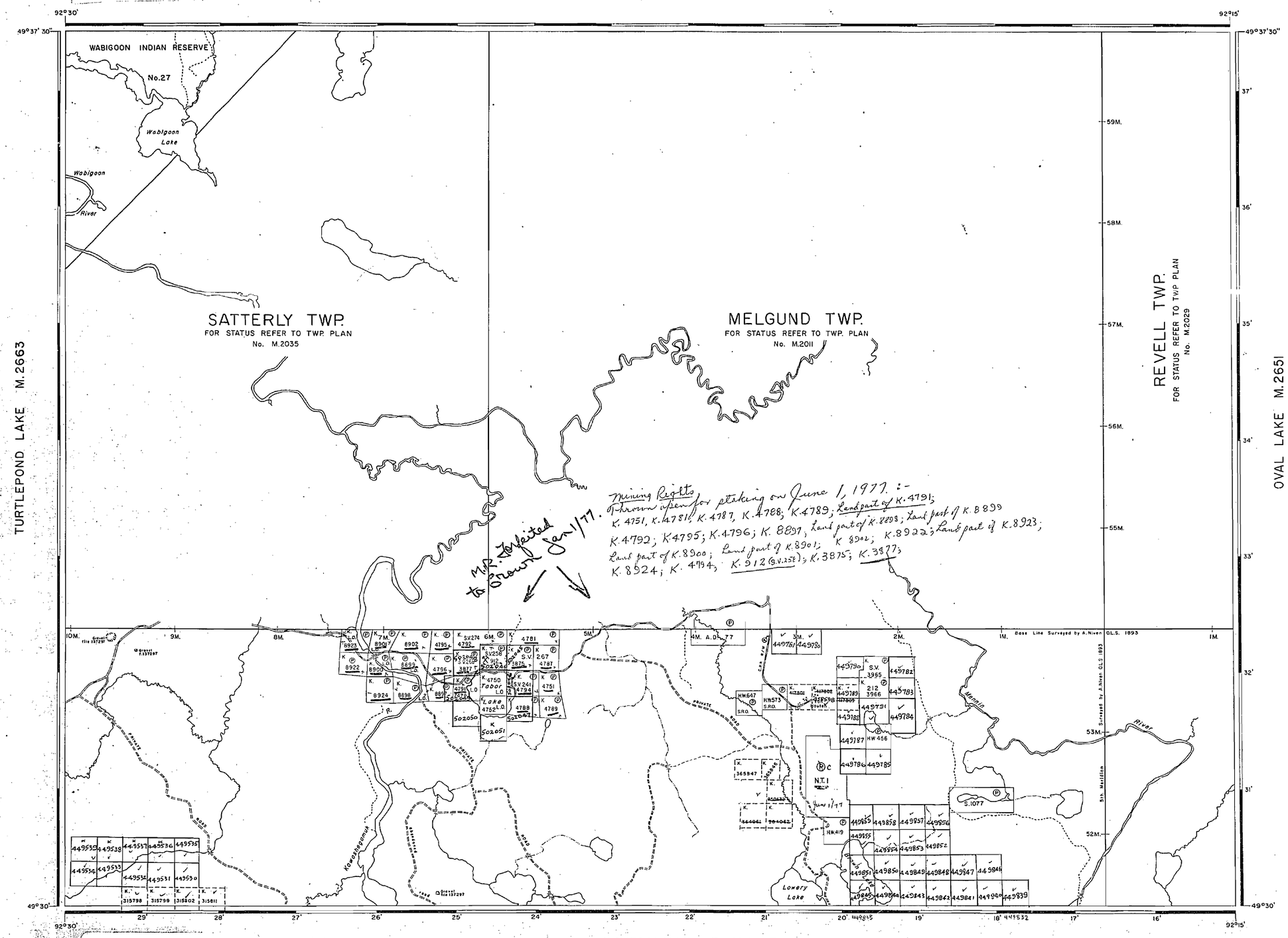

AREA OF

TABOR LAKE

DISTRICT OF KENORA

KENORA MINING DIVISION

SCALE: 1-INCH = 40 CHAINS

LEGEND

PATENTED LAND	● or Ⓟ
CROWN LAND SALE	C.S.
LEASES	Ⓛ
LOCATED LAND	Loc.
LICENSE OF OCCUPATION	L.O.
MINING RIGHTS ONLY	M.R.O.
SURFACE RIGHTS ONLY	S.R.O.
ROADS	
IMPROVED ROADS	
KING'S HIGHWAYS	
RAILWAYS	
POWER LINES	
MARSH OR MUSKEG	
MINES	
CANCELLED	C.
PATENTED S.R.O.	

NOTES

400' surface rights reservation along the shores of all lakes and rivers.

Roads indicated PRIVATE may be used by prospectors only after permission is obtained from Dryden Paper Co., Dryden, Ontario.

KENORA MINING DIV.
RECEIVED
APR 20 1976
AM 7 8 9 10 11 12 1 2 3 4 5 6 PM

DATE OF ISSUE
APR 14 1976
SURVEYS AND MAPPING BRANCH

May 20/76

#6

NATIONAL TOPOGRAPHIC SERIES 52F9

PLAN NO. M.2653

ONTARIO
MINISTRY OF NATURAL RESOURCES
SURVEYS AND MAPPING BRANCH

495922

2653

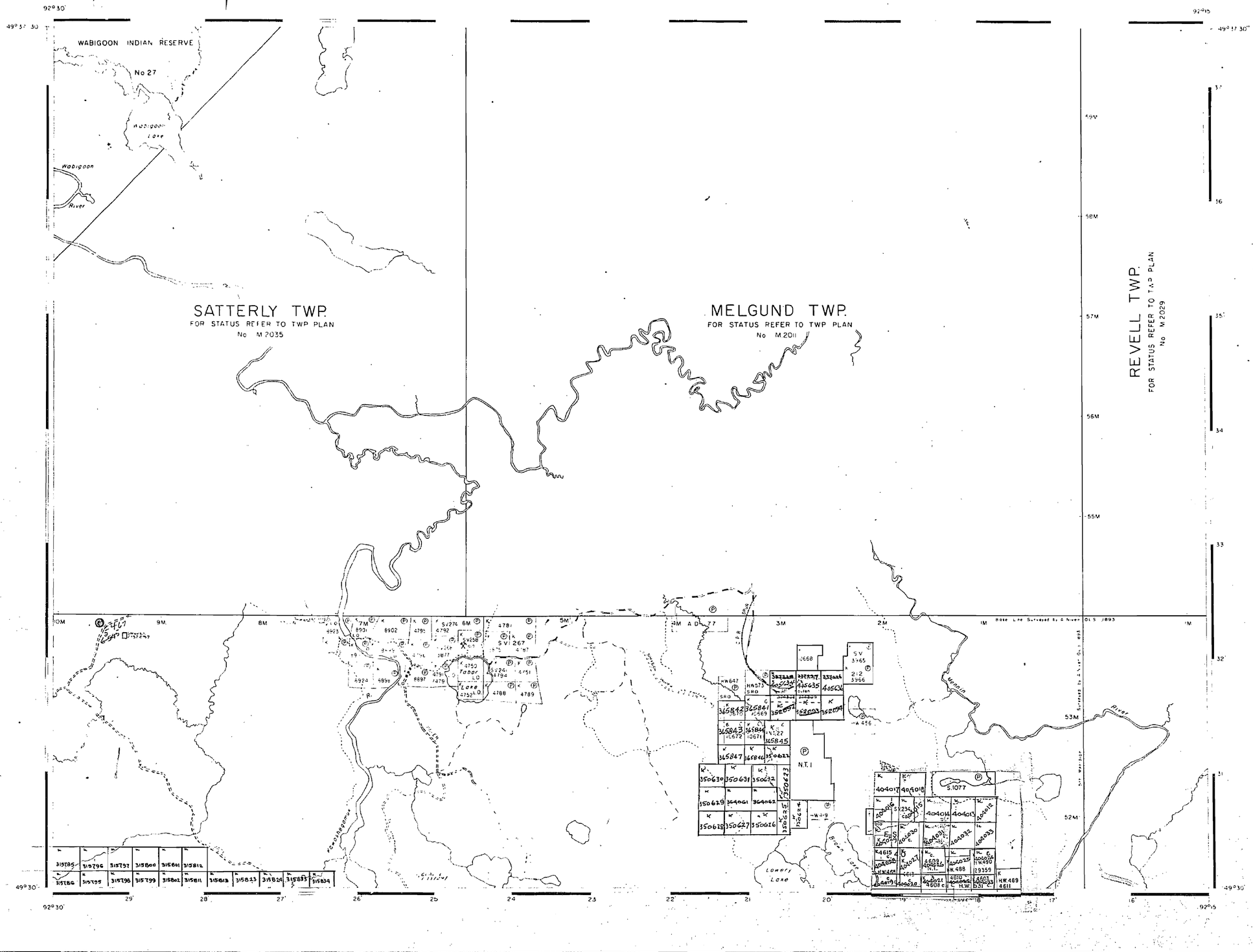

AREA OF

TABOR LAKE

DISTRICT OF
KENORA

KENORA
MINING DIVISION

SCALE: 1-INCH = 40 CHAINS

LEGEND

PATENTED LAND	(P)
CROWN LAND SALE	C S
LEASES	(L)
LOCATED LAND	Loc
LICENSE OF OCCUPATION	LO
MINING RIGHTS ONLY	M R O
SURFACE RIGHTS ONLY	S R O
ROADS	
IMPROVED ROADS	
KING'S HIGHWAYS	
RAILWAYS	
POWER LINES	
MARSH OR MUSKEG	
MINES	
CANCELLED	C

NOTES

400' Reserve around all lakes & rivers

KENORA
FILED:
REC'D. SEP 20 1971
RECEIPT No.
MINING DIVISION

Sept 29/72
Oct. 11/73
June 5/74
July 25/74
Aug. 7/74

#4

NATIONAL TOPOGRAPHIC SERIES 52 F 9

PLAN NO. M.2653

ONTARIO
DEPARTMENT OF MINES
AND NORTHERN AFFAIRS

2653

AREA OF

TABOR LAKE

DISTRICT OF
KENORA

KENORA
MINING DIVISION

SCALE: 1-INCH = 40 CHAINS

LEGEND

PATENTED LAND	(P)
CROWN LAND SALE	C.S.
LEASES	(L)
LOCATED LAND	Loc.
LICENSE OF OCCUPATION	L.O.
MINING RIGHTS ONLY	M.R.O.
SURFACE RIGHTS ONLY	S.R.O.
ROADS	
IMPROVED ROADS	
KING'S HIGHWAYS	
RAILWAYS	
POWER LINES	
MARSH OR MUSKEG	
MINES	
CANCELLED	C.

NOTES

400' Reserve around all lakes & rivers

ROADS INDICATED DRYDEN PAPER CO. ARE PRIVATE ROADS BUT MAY BE USED BY PROSPECTORS ONLY AFTER PERMISSION IS OBTAINED FROM DRYDEN PAPER CO. DRYDEN, ONTARIO

RECEIVED
MAY 29 1964
KENORA MINING DIV.

June 23/64
July 27/66
Aug. 28/67
Oct. 18/67

#2

PLAN NO. M.2653

DEPARTMENT OF MINES
— ONTARIO —

TABOR L 2653

2653

92°30'

92°15'

49°37'30"

49°30'

WABIGOON INDIAN RESERVE No.27

Wabigoon Lake

Wabigoon River

SATTERLY TWP.
FOR STATUS REFER TO TWP. PLAN
No. M.2035

MELGUND TWP.
FOR STATUS REFER TO TWP. PLAN
No. M.2011

REVELL TWP.
FOR STATUS REFER TO TWP PLAN
No. M.2029

59M

58M.

57M.

56M

55M.

53M

52M

37'

36'

35'

34'

33'

32'

31'

10M. 9M. 8M. 7M. 6M. 5M. 4M. 3M. 2M. 1M.

Base Line Surveyed by A. Niven O.L.S. 1893

5th Meridian Surveyed by A. Niven O.L.S. 1893

C.P.R. 5810

A. D. 77

Manitou River

Korendagamuk

Brown Lake

Lowery Lake

N.T.1

N.T.22

S.1077

E.S.

HW 647 SRO

HW 573 SRO

HW 456

HW 419

HW 465

HW 488

HW 489

HW 490

K 4602

K 4603

K 4609 N.T.

K 4610 H.W.

K 4611

K 4615

K 4616

K 4788

K 4789

K 4794

K 4795

K 4796

K 4797

K 4798

K 4799

K 4800

K 4801

K 4802

K 4803

K 4804

K 4805

K 4806

K 4807

K 4808

K 4809

K 4810

K 4811

K 4812

K 4813

K