

May 14/00 C
 July 21/00 C
 Aug. 11/00 C
 Dec. 28/00 R
 Jan. 2/01
 April 17/01 C
 Apr. 23/01 C
 June 1/01 C
 June 11/01 C
 June 11/01 C
 June 27/01 C
 July 8/02 C
 Jan. 19/03 C
 Oct. 24/03 C
 July 19, 1994 C
 Dec. 21/00 C
 June 1/00 C
 Aug. 1/00 C
 Dec. 1/00 C
 Feb. 10/00 C
 Apr. 21/00 C

ATIK LAKE G-1938

REFERENCE


AREAS WITHDRAWN FROM DISPOSITION

M.R.O. - MINING RIGHTS ONLY
 S.R.O. - SURFACE RIGHTS ONLY
 M.+S. - MINING AND SURFACE RIGHTS

Description	Order No.	Date	Disposition	File
SAND and GRAVEL				
GRAVEL FILE 142626				
MTC GRAVEL PIT 996				
MTC GRAVEL PIT 1F32				
MNR GRAVEL PIT 200, FILE 142626				
GRAVEL FILE 107749				

SAND and GRAVEL

- ① GRAVEL FILE 142626
- ② MTC GRAVEL PIT 996
- ③ MTC GRAVEL PIT 1F32
- ④ MNR GRAVEL PIT 200, FILE 142626
- ⑤ GRAVEL FILE 107749

 AREA INCORPORATED IN THE TOWNSHIP OF PICKLE LAKE

LAND USE PERMITS
 L.U.P. 1 - TRAINING CENTRE
 L.U.P. 2 - SEAPLANE BASE
 L.U.P. 3 - WASTE DISPOSAL

LEGEND

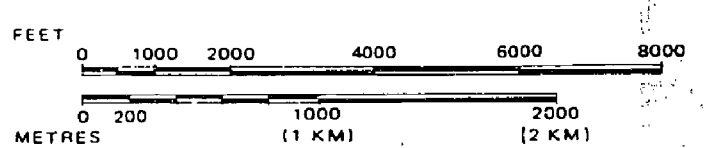
- HIGHWAY AND ROUTE No.
- OTHER ROADS
- TRAILS
- SURVEYED LINES:
TOWNSHIPS, BASE LINES, ETC.
LOTS, MINING CLAIMS, PARCELS, ETC.
- UNSURVEYED LINES:
LOT LINES
PARCEL BOUNDARY
MINING CLAIMS ETC.
- RAILWAY AND RIGHT OF WAY
- UTILITY LINES
- NON-PERENNIAL STREAM
- FLOODING OR FLOODING RIGHTS
- SUBDIVISION OR COMPOSITE PLAN
- RESERVATIONS
- ORIGINAL SHORELINE
- MARSH OR MUSKEG
- MINES
- TRAVERSE MONUMENT

DISPOSITION OF CROWN LANDS



TYPE OF DOCUMENT	SYMBOL
PATENT, SURFACE & MINING RIGHTS	●
SURFACE RIGHTS ONLY	○
MINING RIGHTS ONLY	○
LEASE, SURFACE & MINING RIGHTS	■
SURFACE RIGHTS ONLY	■
MINING RIGHTS ONLY	■
LICENCE OF OCCUPATION	○
ORDER-IN-COUNCIL	○
RESERVATION	○
CANCELLED	○
SAND & GRAVEL	○

NOTE: MINING RIGHTS IN PARCELS PATENTED PRIOR TO MAY 6, 1913, VESTED IN ORIGINAL PATENTEE BY THE PUBLIC LANDS ACT, R.S.O. 1970, CHAP. 380, SEC. 63, SUBSEC. 1.

SCALE: 1 INCH = 40 CHAINS



AREA
TARP LAKE
 M.N.R. ADMINISTRATIVE DISTRICT
SIoux LOOKOUT
 MINING DIVISION
PATRICIA
 LAND TITLES / REGISTRY DIVISION
KENORA (PATRICIA PORTION)

 Ministry of Natural Resources
 Ministry of Northern Development and Mines

Date: NOVEMBER, 1986
 Number: **G-2231**

PONSFORD LAKE G-2176

FIRSTLOON LAKE G-2037

Historical Map 9600707

FOR STATUS SEE
 PONSFORD TWP.
 G - 2181

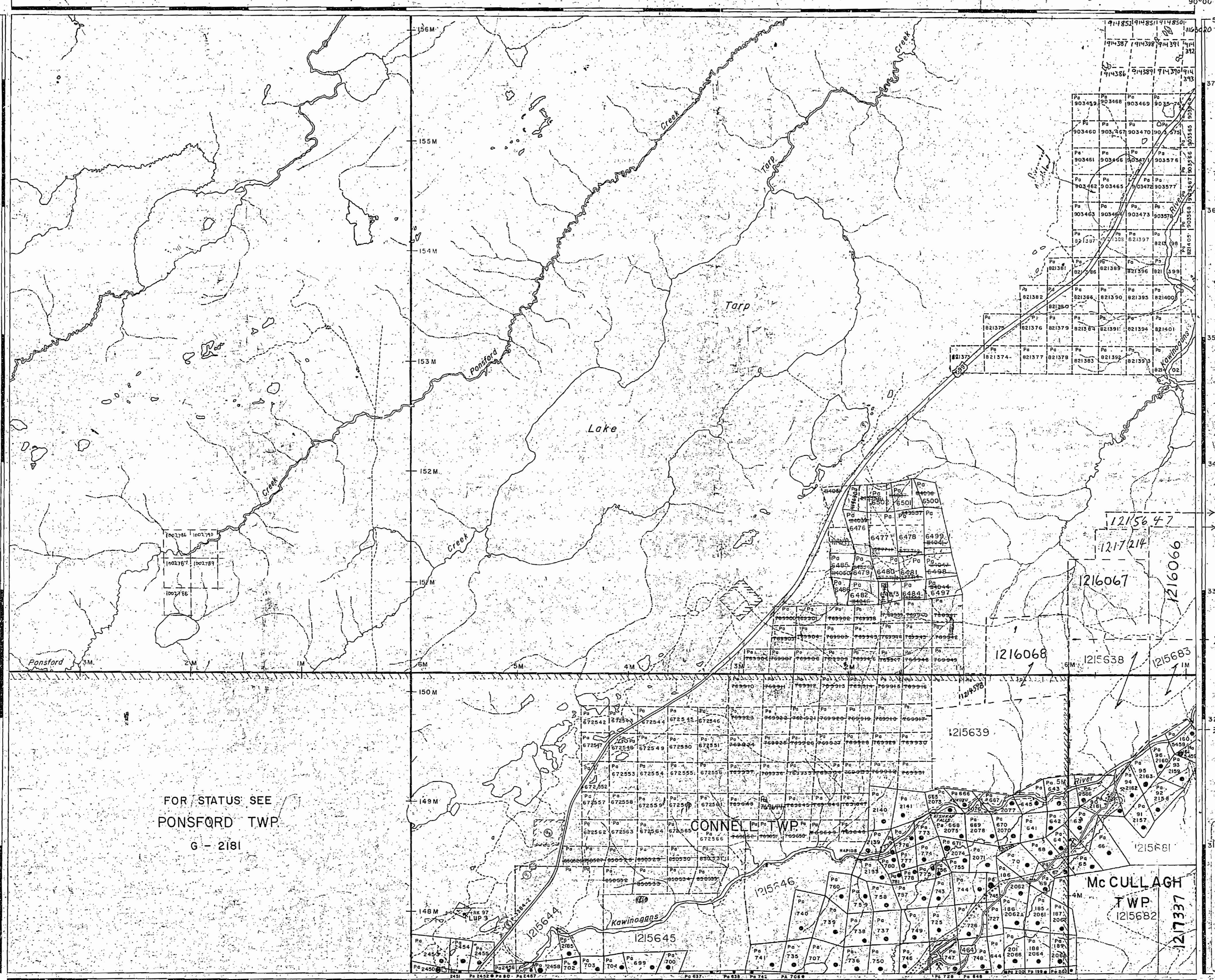
THE INFORMATION THAT APPEARS ON THIS MAP HAS BEEN COMPILED FROM VARIOUS SOURCES, AND ACCURACY IS NOT GUARANTEED. THOSE WISHING TO STAKE MINING CLAIMS SHOULD CONSULT WITH THE MINING RECORDER, MINISTRY OF NORTHERN DEVELOPMENT AND MINES, FOR ADDITIONAL INFORMATION ON THE STATUS OF THE LANDS SHOWN HEREON.

DONA LAKE G-2009

515901

May 16/90 C
 July 21/90 C
 Aug 14/90 C
 Oct 1/90 R
 Dec 28/90 R
 Jan 2/91
 April 17/91 C
 Apr 23/91 C
 June 1/91 C
 June 11/91 C
 June 19/91 C
 June 22/91 C
 July 8/91 C
 Oct 29/91 C
 N.Y. 2013
 Summary
 July 19, 1994 C
 Dec 21/94 C
 Jan 14/95 C
 Dec 27/95 C
 Feb 9/96 C
 Apr 23/96 C
 Oct 1/96 C
 97 Apr 26 R
 97 June 29 R

ATIK LAKE G-1938



FOR STATUS SEE
 PONSFORD TWP
 G-2181

DONA LAKE G-2009

REFERENCE

AREAS WITHDRAWN FROM DISPOSITION

M.R.O. - MINING RIGHTS ONLY
 S.R.O. - SURFACE RIGHTS ONLY
 M.+S. - MINING AND SURFACE RIGHTS

Description	Order No.	Date	Disposition	File

SAND and GRAVEL

- GRAVEL FILE 142626
- MTC GRAVEL PIT 998
- MTC GRAVEL PIT 1F32
- MNR GRAVEL PIT 200, FILE 142626
- GRAVEL FILE 187749

AREA INCORPORATED IN THE TOWNSHIP OF PICKLE LAKE

LAND USE PERMITS

L.U.P. 1 - TRAINING CENTRE
 L.U.P. 2 - SEAPLANE BASE
 L.U.P. 3 - WASTE DISPOSAL

LEGEND

- HIGHWAY AND ROUTE No.
- OTHER ROADS
- TRAILS
- SURVEYED LINES: TOWNSHIPS, BASE LINES, ETC.
- LOTS, MINING CLAIMS, PARCELS, ETC.
- UNSURVEYED LINES: LOT LINES, PARCEL BOUNDARY, MINING CLAIMS ETC.
- RAILWAY AND RIGHT OF WAY
- UTILITY LINES
- NON-PERENNIAL STREAM
- FLOODING OR FLOODING RIGHTS
- SUBDIVISION OR COMPOSITE PLAN
- RESERVATIONS
- ORIGINAL SHORELINE
- MARSH OR MUSKEG
- MINES
- TRAVERSE MONUMENT

DISPOSITION OF CROWN LANDS

TYPE OF DOCUMENT	SYMBOL
PATENT, SURFACE & MINING RIGHTS	○
SURFACE RIGHTS ONLY	○
MINING RIGHTS ONLY	○
LEASE, SURFACE & MINING RIGHTS	○
SURFACE RIGHTS ONLY	○
MINING RIGHTS ONLY	○
LICENCE OF OCCUPATION	○
ORDER-IN-COUNCIL	○
RESERVATION	○
CANCELLED	○
SAND & GRAVEL	○

NOTE: MINING RIGHTS IN PARCELS PATENTED PRIOR TO 1913, VESTED IN ORIGINAL PATENTEE BY THE PUBLIC LANDS ACT, R.S.O. 1970, CHAP. 280, SEC. 63, SUBSECTION 1.

SCALE: 1 INCH = 40 CHAINS

FEET: 0 1000 2000 4000 6000
 METRES: 0 1000 (1 KM) 2000 (2 KM)

DATE OF ISSUE

AREA: **TARP LAKE** PROVINCIAL RECORDING OFFICE - SUDBURY

M.N.R. ADMINISTRATIVE DISTRICT: **SIoux LOOKOUT**

MINING DIVISION: **PATRICIA**

LAND TITLES / REGISTRY DIVISION: **KENORA (PATRICIA PORTION)**

THE INFORMATION THAT APPEARS ON THIS MAP HAS BEEN COMPILED FROM VARIOUS SOURCES, AND ACCURACY IS NOT GUARANTEED. THOSE WISHING TO STAKE MINING CLAIMS SHOULD CONSULT WITH THE MINING RECORDER, MINISTRY OF NORTHERN DEVELOPMENT AND MINES, FOR ADDITIONAL INFORMATION ON THE STATUS OF THE LANDS SHOWN HEREON.

Ministry of Natural Resources
 Ministry of Northern Development and Mines

Ontario

Date: NOVEMBER, 1986 Number: **G-223**

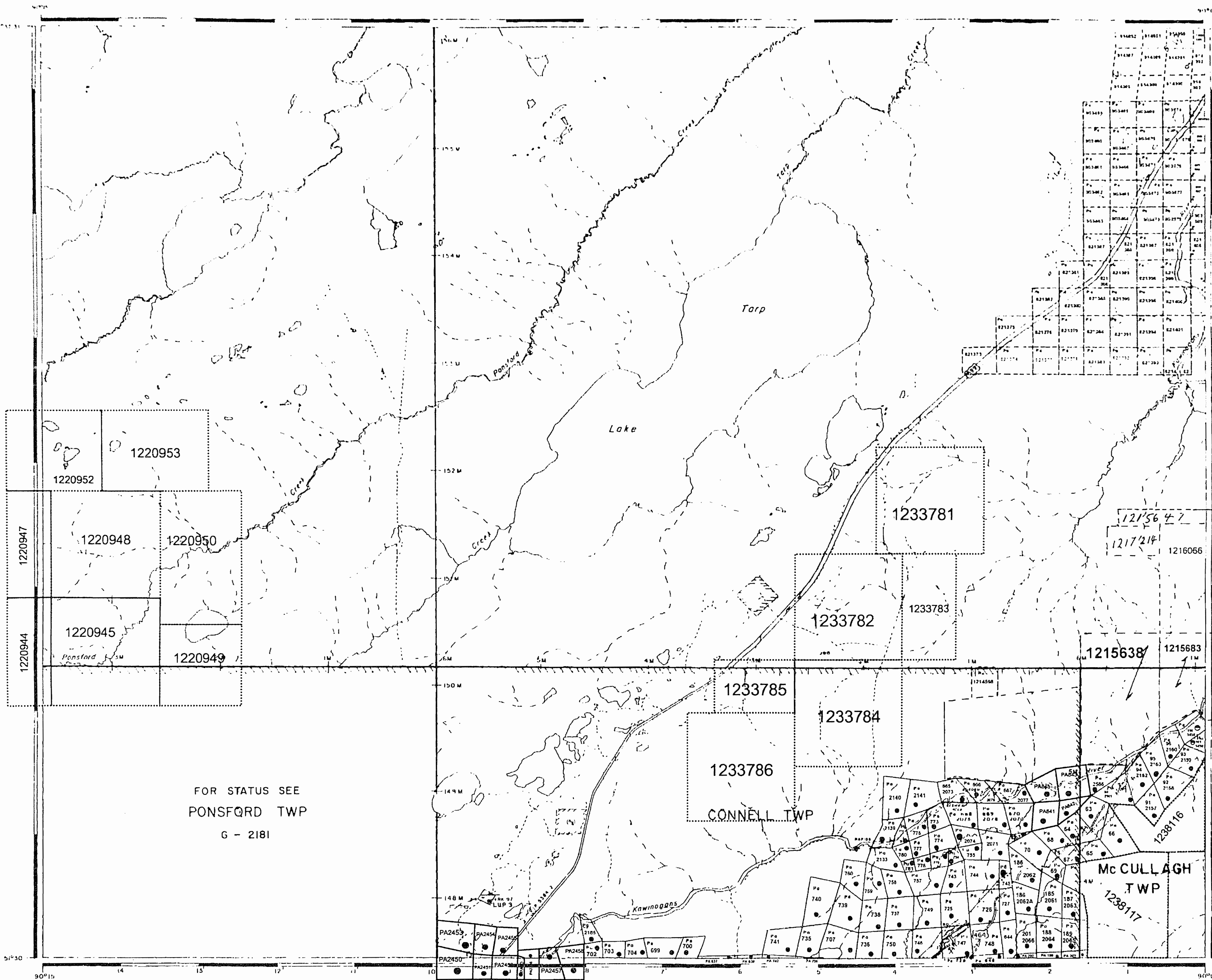
PONSFORD LAKE G-2176

FIRSTLOON LAKE G-2037

ATIK LAKE G-1938

PONSFORD LAKE G-2176

FIRSTLOON LAKE G-2037



FOR STATUS SEE
PONSFORD TWP
G - 2181

DONA LAKE G-2009

REFERENCE

- AREAS WITHDRAWN FROM DISPOSITION
- M.R.O. MINING RIGHTS ONLY
 - S.R.O. SURFACE RIGHTS ONLY
 - M.R.S. MINING AND SURFACE RIGHTS
- | Description | Plan No. | Date | Department | File |
|-------------|----------|------|------------|------|
| | | | | |

SAND AND GRAVEL

- PA 2453
 - PA 2454
 - PA 2455
 - PA 2456
 - PA 2457
 - PA 2458
 - PA 2459
 - PA 2460
 - PA 2461
 - PA 2462
 - PA 2463
 - PA 2464
 - PA 2465
 - PA 2466
 - PA 2467
 - PA 2468
 - PA 2469
 - PA 2470
 - PA 2471
 - PA 2472
 - PA 2473
 - PA 2474
 - PA 2475
 - PA 2476
 - PA 2477
 - PA 2478
 - PA 2479
 - PA 2480
 - PA 2481
 - PA 2482
 - PA 2483
 - PA 2484
 - PA 2485
 - PA 2486
 - PA 2487
 - PA 2488
 - PA 2489
 - PA 2490
 - PA 2491
 - PA 2492
 - PA 2493
 - PA 2494
 - PA 2495
 - PA 2496
 - PA 2497
 - PA 2498
 - PA 2499
 - PA 2500
- AREA INCORPORATED IN TOWNSHIP OF PEARL LAKE
- LUP 1 - TRAINING CENTRE
LUP 2 - SEAPLANE BASE
LUP 3 - WASTE DISPOSAL

LEGEND

- HIGHWAY AND ROUTE No
- OTHER ROADS
- TRAILS
- SURVEYED LINES
- TOWNSHIPS, BASE LINES, ETC.
- LOTS, MINING CLAIMS, PARCELS, ETC.
- UNSURVEYED LINES
- LOT LINES
- PARCEL BOUNDARY
- MINING CLAIMS ETC.
- RAILWAY AND RIGHT OF WAY
- UTILITY LINES
- NON-PERENNIAL STREAM
- FLOODING OR FLOODING RIGHTS
- SUBDIVISION OR COMPOSITE PLAN
- RESERVATIONS
- ORIGINAL SHORELINE
- MARSH OR MUSKEG
- MINES
- TRAVERSE MONUMENT

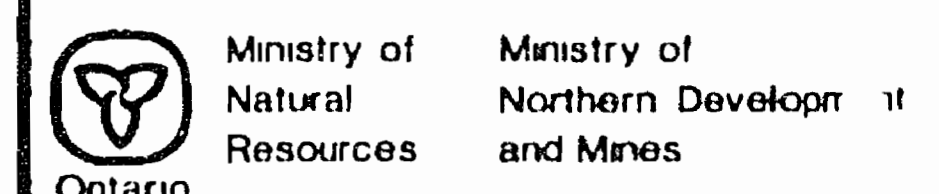
DISPOSITION OF CROWN LANDS

- | TYPE OF DOCUMENT | SYMBOL |
|--|--------|
| PATENT SURFACE & MINING RIGHTS | ● |
| " SURFACE RIGHTS ONLY | ○ |
| " MINING RIGHTS ONLY | ◐ |
| LEASE, SURFACE & MINING RIGHTS | ◑ |
| " SURFACE RIGHTS ONLY | ◒ |
| " MINING RIGHTS ONLY | ◓ |
| LICENCE OF OCCUPATION | ◔ |
| ORDER-IN-COUNCIL RESERVATION | ◕ |
| CANCELLED SAND & GRAVEL | ◖ |
| LAND USE PERMITS FOR COMMERCIAL TOURISM, OUTPOST CAMPS | ◗ |
- NOTE: MINING RIGHTS IN PARCELS PATENTED PRIOR TO MAY 1, 1913, VESTED IN ORIGINAL PATENTEES BY THE PUBLIC LANDS ACT, R.S.O. 1970, CHAP. 360 SEC. 61, SUBSEC. 1.

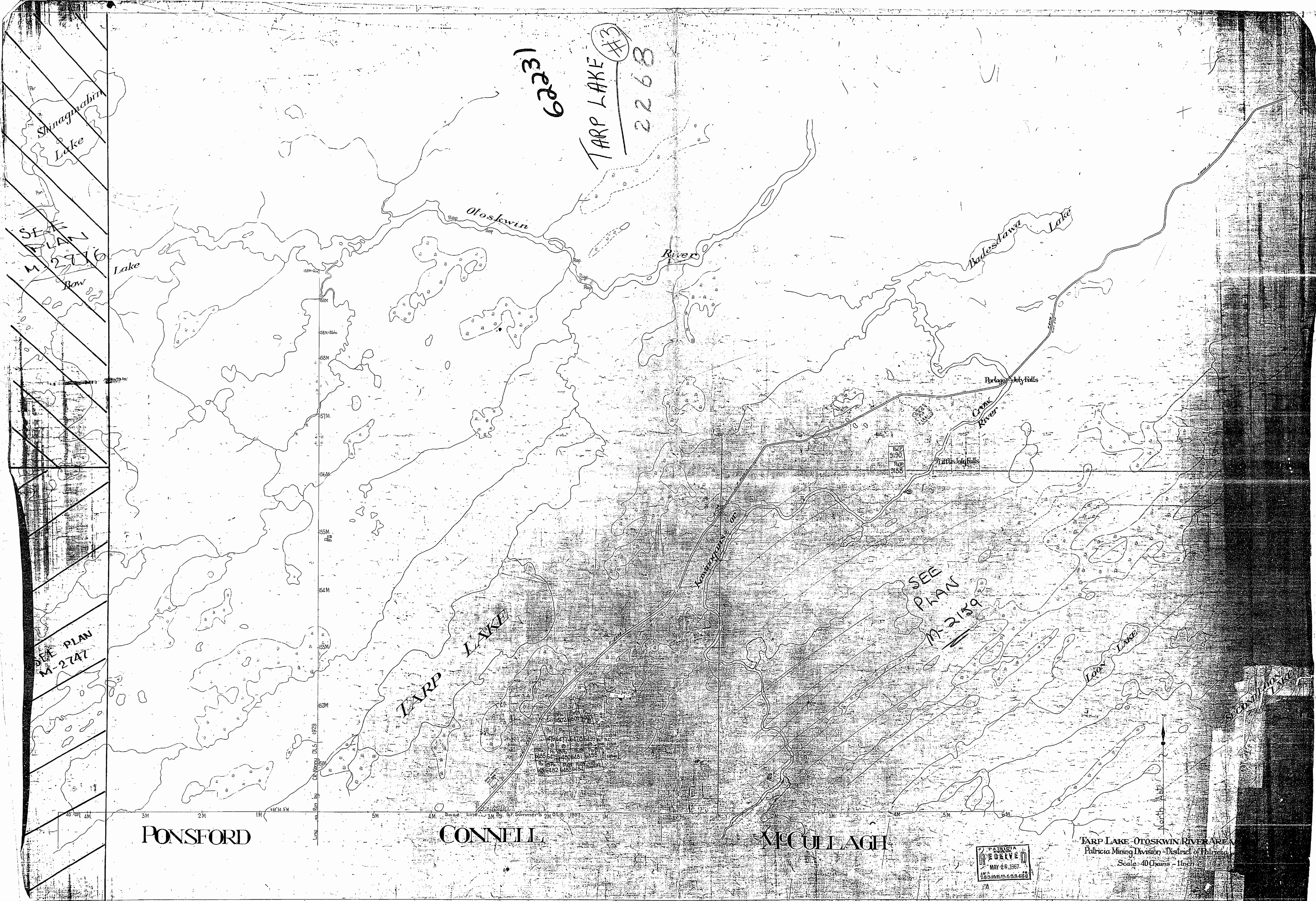
SCALE 1 INCH = 40 CHAINS

AREA
TARP LAKE
MNR ADMINISTRATIVE DISTRICT
SIoux LOOKOUT
MINING DIVISION
PATRICIA
LAND TITLES / REGISTRY DIVISION
KENORA (PATRICIA PORTION)

THE INFORMATION THAT APPEARS ON THIS MAP HAS BEEN COMPILED FROM VARIOUS SOURCES AND ACCURACY IS NOT GUARANTEED. THOSE WISHING TO STAKE MINING CLAIMS SHOULD CONSULT WITH THE MINING RECORDER, MINISTRY OF NORTHERN DEVELOPMENT AND MINES FOR ADDITIONAL INFORMATION ON THE STATUS OF THE LANDS SHOWN HEREON.



6229
TARP LAKE #3
2268



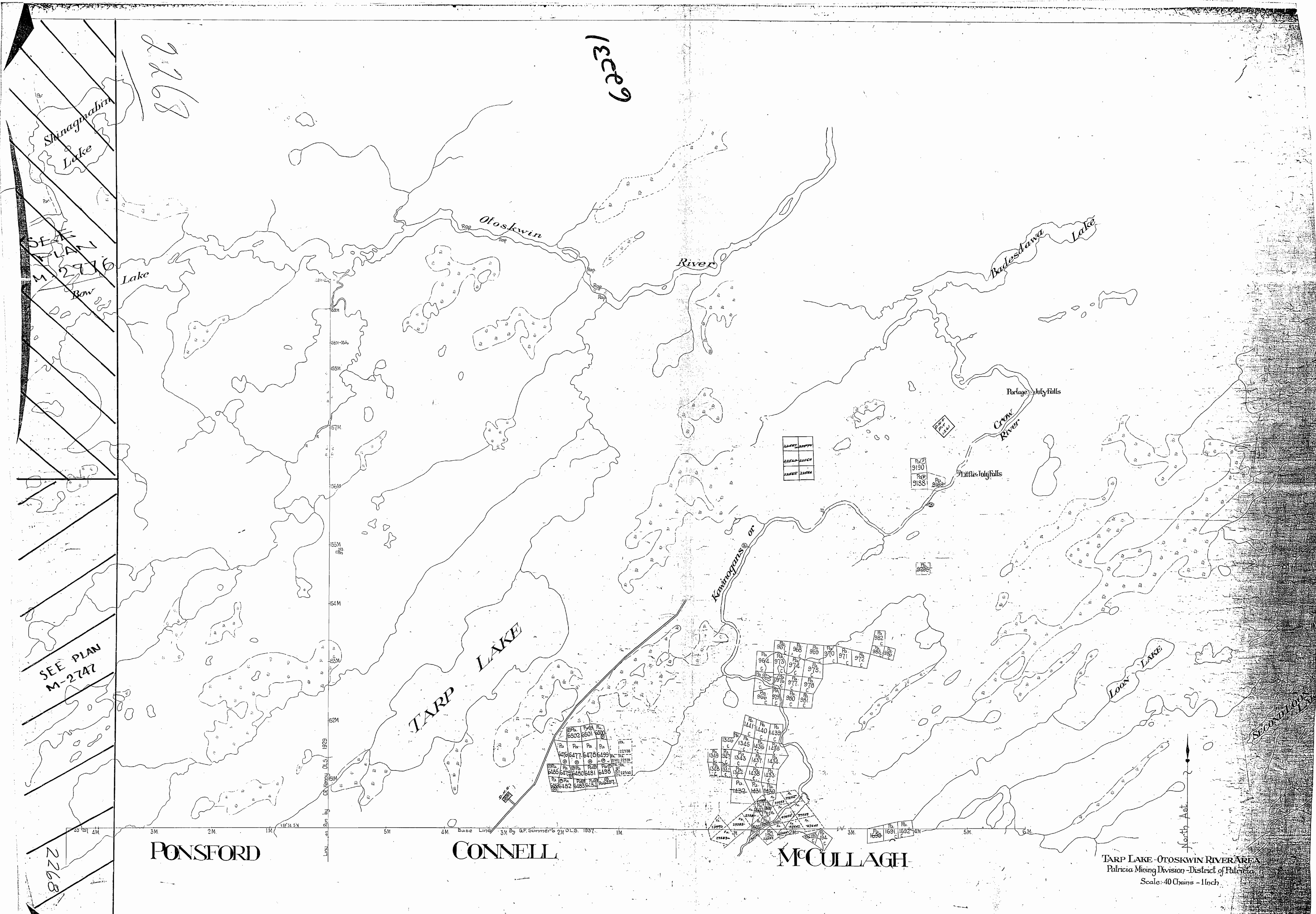
PONSFORD

CONNELL

McCULLAGH

MAY 26 1967

TARP LAKE-OTOSKWIN RIVER AREA
Patricia Mining Division - District of Patricia
Scale: 40 Chains = 1 inch



TARP LAKE - OTOSKWIN RIVER AREA
 Patricia Mining Division - District of Patricia
 Scale: 40 Chains - 1 Inch

SECTION 1400

62231

Shinagmabin Lake

Bow Lake

Otoskwin River

River

Badesdawa Lake

Portage July Falls

Little July Falls

Kaminogans or

TARP LAKE

Loon Lake

SECOND LOON LAKE

PONSFORD

CONNELL

MCCULLAGH

TARP LAKE OTOSKWIN RIVER AREA
Patricia Mining Division - District of Patricia
Scale: 40 Chains - 11 inch

North Ast

TARP LAKE AREA BY 22

ATIK LAKE (M-2)

AREA OF
TARP LAKE

DISTRICT OF
KENORA
PATRICIA PORTION

PATRICIA
MINING DIVISION

SCALE: 1-INCH = 40 CHAINS

LEGEND

- | | |
|-----------------------|--------|
| PATENTED LAND | ⊙ |
| CROWN LAND SALE | C.S. |
| LEASES | ⊖ |
| LOCATED LAND | Loc. |
| LICENSE OF OCCUPATION | L.O. |
| MINING RIGHTS ONLY | M.R.O. |
| SURFACE RIGHTS ONLY | S.R.O. |
| ROADS | — |
| IMPROVED ROADS | — |
| KING'S HIGHWAYS | — |
| RAILWAYS | — |
| POWER LINES | — |
| MARSH OR MUSKEG | — |
| MINES | ⊗ |
| CANCELLED | C. |

NOTES

400' Surface Rights Reservation along the shores of all lakes and rivers

PATRICIA MINING DIV.
RECEIVED
NOV 27 1970
M.P.

62231

#4

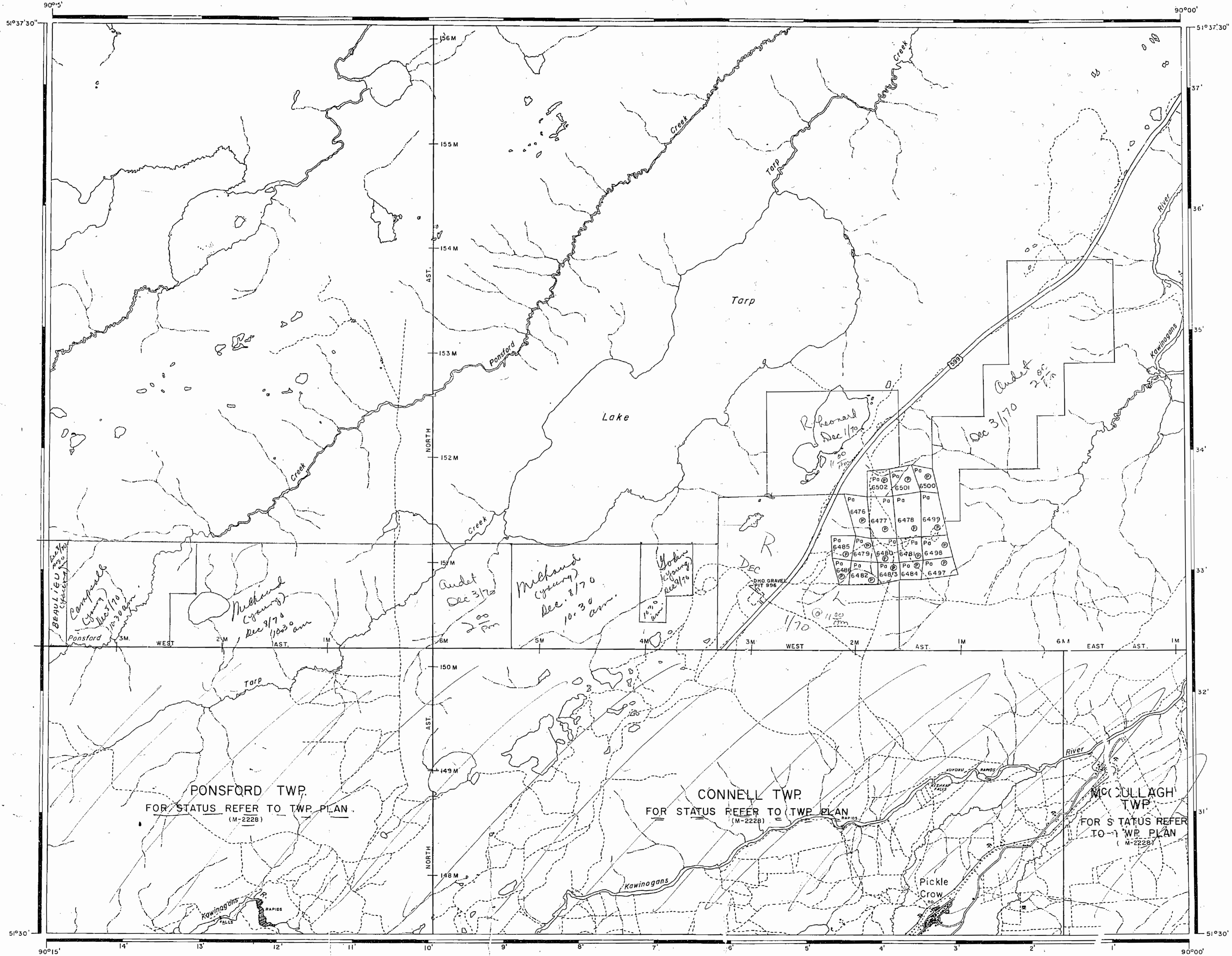
NATIONAL TOPOGRAPHIC SERIES 52 0

PLAN NO. **M-2268**

ONTARIO
DEPARTMENT OF MINES
AND NORTHERN AFFAIRS

PONSFORD LAKE (M-2747)

FIRSTLOON LAKE (M-2159)



PONSFORD TWP.
FOR STATUS REFER TO TWP PLAN
(M-2228)

CONNELL TWP.
FOR STATUS REFER TO TWP PLAN
(M-2228)

MC SULLAGH TWP.
FOR STATUS REFER TO TWP PLAN
(M-2228)

ATIK LAKE (M-3172)

AREA OF
TARP LAKE

DISTRICT OF
KENORA
PATRICIA PORTION

PATRICIA
MINING DIVISION

SCALE: 1-INCH = 40 CHAINS

LEGEND

- PATENTED LAND Ⓟ
- CROWN LAND SALE Ⓞ
- LEASES Ⓛ
- LOCATED LAND Loc.
- LICENSE OF OCCUPATION L.O.
- MINING RIGHTS ONLY M.R.O.
- SURFACE RIGHTS ONLY S.R.O.
- ROADS —
- IMPROVED ROADS —
- KING'S HIGHWAYS —
- RAILWAYS —
- POWER LINES —
- MARSH OR MUSKEG —
- MINES —
- CANCELLED —

NOTES

400' Surface Rights Reservation along the shores of all lakes and rivers

62231

PATRICIA
MINING DIV.
RECEIVED
MAY 10 1979
AM 7:8.9 10:11 12:1 2:3 4:5 6

NATIONAL TOPOGRAPHIC SERIES 52 O

PLAN NO. **M-2268**

ONTARIO
MINISTRY OF NATURAL RESOURCES
SURVEYS AND MAPPING BRANCH

515901

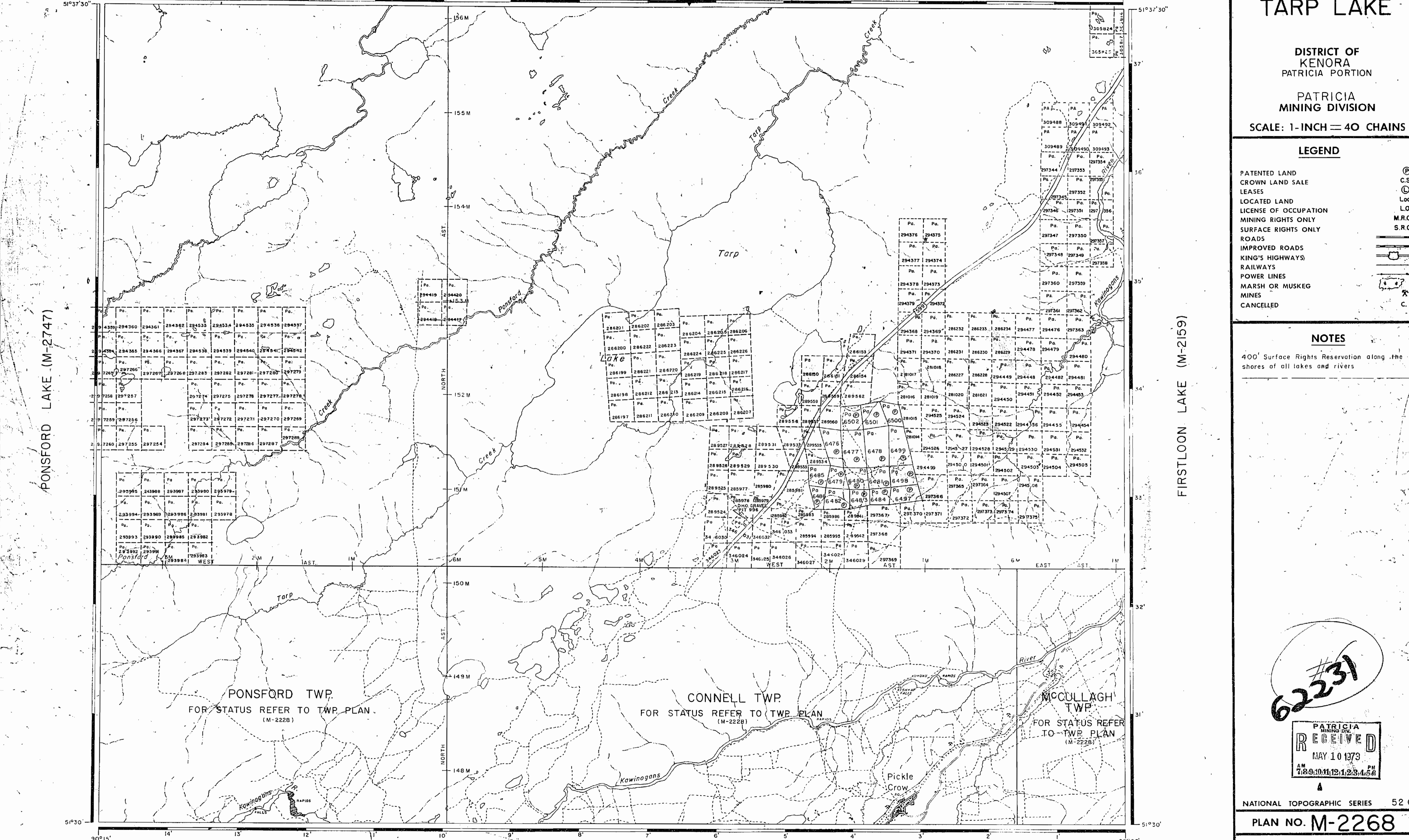
PONSFORD LAKE (M-2747)

FIRSTLOON LAKE (M-2159)

PONSFORD TWP.
FOR STATUS REFER TO TWP. PLAN
(M-2228)

CONNELL TWP.
FOR STATUS REFER TO TWP. PLAN
(M-2228)

MCCULLAGH
TWP.
FOR STATUS REFER
TO TWP. PLAN
(M-2228)



ATIK LAKE (M-3172)

AREA OF

TARP LAKE

DISTRICT OF
KENORA
PATRICIA PORTION

PATRICIA
MINING DIVISION

SCALE: 1-INCH = 40 CHAINS

LEGEND

- PATENTED LAND ⊙ or ⊕
- CROWN LAND SALE C.S.
- LEASES ⊖
- LOCATED LAND Loc.
- LICENSE OF OCCUPATION L.O.
- MINING RIGHTS ONLY M.R.O.
- SURFACE RIGHTS ONLY S.R.O.
- ROADS —
- IMPROVED ROADS —
- KING'S HIGHWAYS —
- RAILWAYS —
- POWER LINES —
- MARSH OR MUSKEG —
- MINES *
- CANCELLED C.

NOTES

400' Surface Rights Reservation along the shores of all lakes and rivers.

DATE OF ISSUE
NOV 19 1974

#62231
PATRICIA MINING DIV.
RECEIVED
NOV 25 1974
AM 3:09 PM 11:12:13.34.56

NATIONAL TOPOGRAPHIC SERIES 520-8

PLAN NO. M-2268

MINISTRY OF
NATURAL RESOURCES
ONTARIO

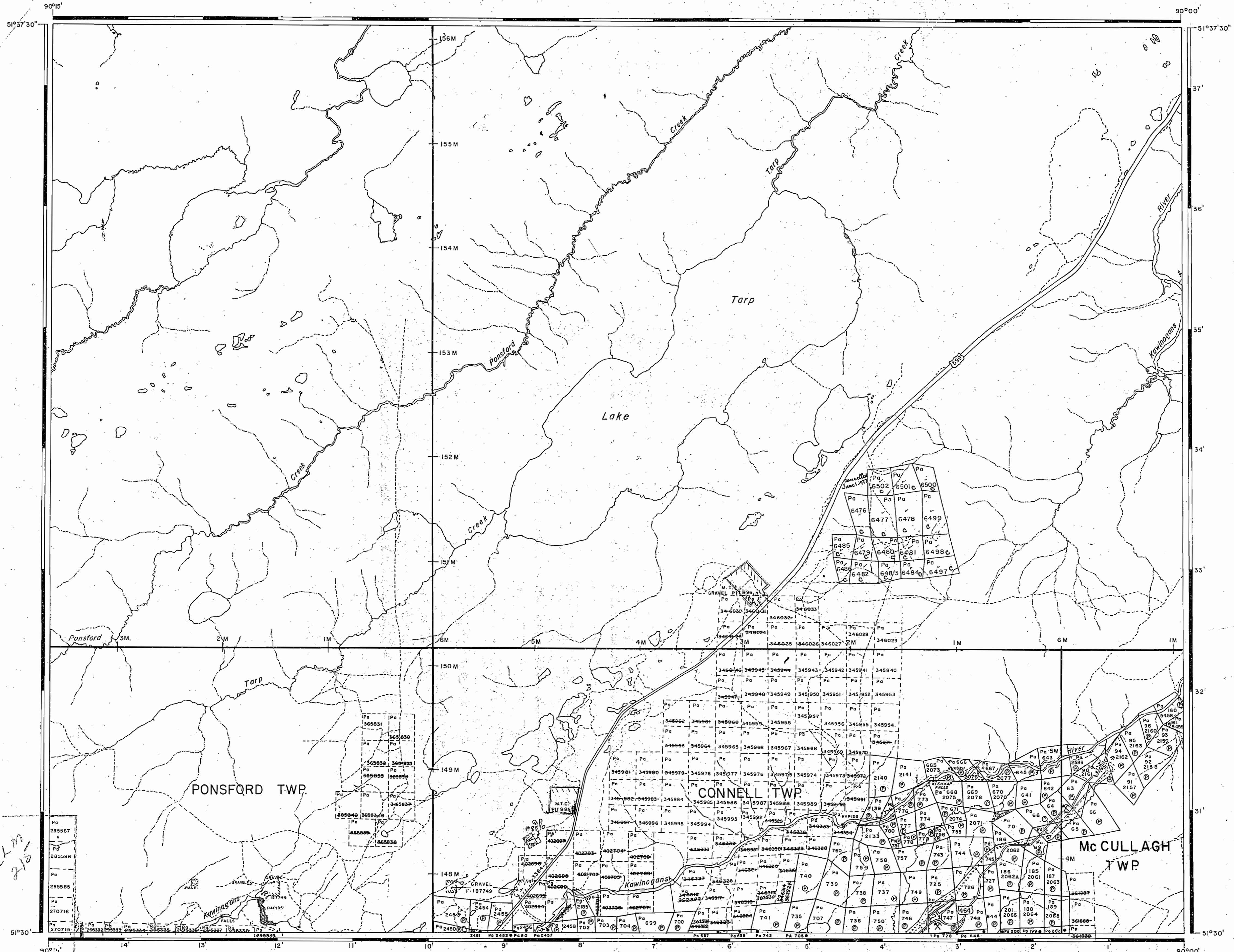
PONSFORD LAKE (M-2747)

FIRSTFLOON LAKE (M-2159)

DONA LAKE (M.2228)

515901

W.R.H.



ATIK LAKE (M-3172)

AREA OF
TARP LAKE

DISTRICT OF
KENORA
PATRICIA PORTION

PATRICIA
MINING DIVISION

SCALE: 1-INCH = 40 CHAINS

LEGEND

- PATENTED LAND ⊙ or ⊕
- CROWN LAND SALE C.S.
- LEASES Ⓛ
- LOCATED LAND Loc.
- LICENSE OF OCCUPATION L.O.
- MINING RIGHTS ONLY M.R.O.
- SURFACE RIGHTS ONLY S.R.O.
- ROADS —
- IMPROVED ROADS —
- KING'S HIGHWAYS —
- RAILWAYS —
- POWER LINES —
- MARSH OR MUSKEG —
- MINES *
- CANCELLED c.

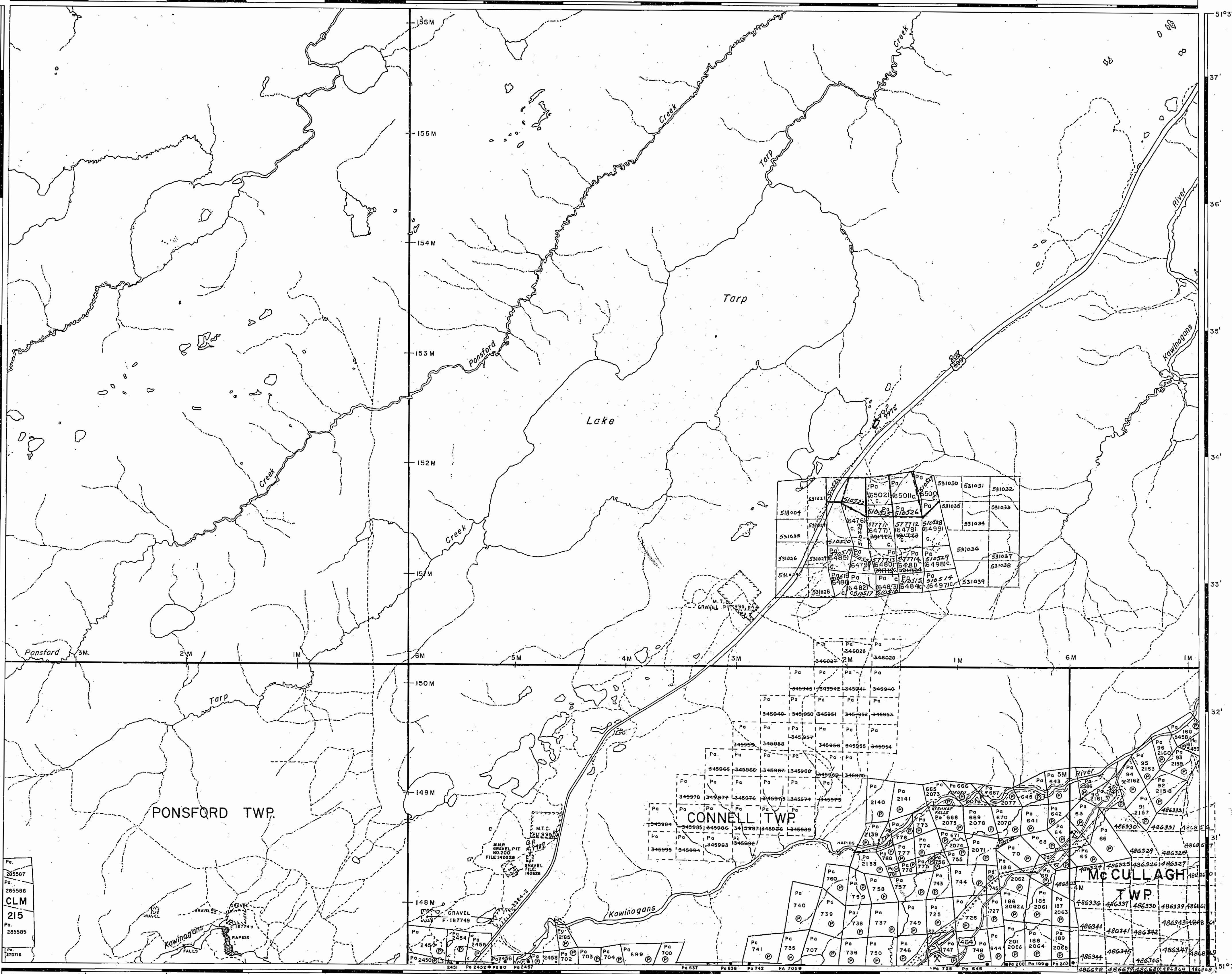
NOTES

400' Surface Rights Reservation along the shores of all lakes and rivers.

Updated November 1, 1977
May 7/79
Feb. 8, 1980
Apr. 14, 1980

PONSFORD LAKE (M-2747)

FIRSTLOON LAKE (M-2159)



Pa. 285587
Pa. 285586
CLM
215
Pa. 285585
Pa. 287016

62231
DATED & ISSUED
JUN 27 1977

NATIONAL TOPOGRAPHIC SERIES 520-8

PLAN NO. **M-2268**

MINISTRY OF
NATURAL RESOURCES
ONTARIO

DONA LAKE (M. 2228)

51901

W.R.H.

ATIK LAKE (M-3172)

AREA OF
















TARP LAKE

DISTRICT OF
KENORA
PATRICIA PORTION

PATRICIA
MINING DIVISION

SCALE: 1-INCH = 40 CHAINS

LEGEND

- PATENTED LAND 
- CROWN LAND SALE 
- LEASES 
- LOCATED LAND 
- LICENSE OF OCCUPATION 
- MINING RIGHTS ONLY 
- SURFACE RIGHTS ONLY 
- ROADS 
- IMPROVED ROADS 
- KING'S HIGHWAYS 
- RAILWAYS 
- POWER LINES 
- MARSH OR MUSKEG 
- MINES 
- CANCELLED 

NOTES

400' Surface Rights Reservation along the shores of all lakes and rivers.

Jan 6, 1981
Jan 27, 1981
June 15, 1981
Aug 5, 1982
Feb 21, 1983
Apr 21, 1983
June 9, 1983

62231

#10

PATRICIA
MINING DIV.
RECEIVED
OCT 25 1983
AN 76000012123458

NATIONAL TOPOGRAPHIC SERIES 520-B

PLAN NO. M-2268

MINISTRY OF
NATURAL RESOURCES
ONTARIO

PONSFORD LAKE (M-2747)

FIRSTLOON LAKE (M-2159)

DONA LAKE (M.2228)

515901

Pa.
285507
Pa.
285506
CLM
215
Pa. O
285585
127016

Map 1400 C
July 24/80 C
Aug. 11/80 C
Oct. 1/80 R

ATIK LAKE G-1938

REFERENCE

AREAS WITHDRAWN FROM DISPOSITION

Description	Order No.	Date	Disposition	File
M.R.O. - MINING RIGHTS ONLY				
S.R.O. - SURFACE RIGHTS ONLY				
M.+S. - MINING AND SURFACE RIGHTS				
Apr 24/87	71007/87	7/28		
JUNE 4/87	71001	8/19/87		
JUNE 10/87	71002	8/27/87		
JUNE 22/87	71003	8/25/87		
JULY 13/87	71004	8/25/87		
AUG. 13/87	71005	8/25/87		
Nov. 20/87	71006	8/25/87		
Jan 17/88	71007	8/25/87		

- Ⓞ GRAVEL FILE 142626
- Ⓞ MTC GRAVEL PIT 996
- Ⓞ MTC GRAVEL PIT 1F 32
- Ⓞ MNR GRAVEL PIT 200, FILE 142626
- Ⓞ GRAVEL FILE 187749
- Ⓞ (R) S.D. 36 W-2-02/80 mine July 4/80 M.S.

L.U.P. 1 - TRAINING CENTRE
L.U.P. 2 - SEAPLANE BASE
L.U.P. 3 - WASTE DISPOSAL

LEGEND

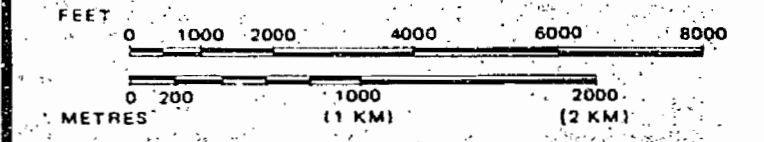
- HIGHWAY AND ROUTE No.
- OTHER ROADS
- TRAILS
- SURVEYED LINES:
TOWNSHIPS, BASE LINES, ETC.
- LOTS, MINING CLAIMS, PARCELS, ETC.
- UNSURVEYED LINES:
LOT LINES
- PARCEL BOUNDARY
- MINING CLAIMS ETC.
- RAILWAY AND RIGHT OF WAY
- UTILITY LINES
- NON-PERENNIAL STREAM
- FLOODING OR FLOODING RIGHTS
- SUBDIVISION OR COMPOSITE PLAN
- RESERVATIONS
- ORIGINAL SHORELINE
- MARSH OR MUSKEG
- MINES
- TRAVERSE MONUMENT

DISPOSITION OF CROWN LANDS

TYPE OF DOCUMENT	SYMBOL
PATENT, SURFACE & MINING RIGHTS	●
" SURFACE RIGHTS ONLY	○
" MINING RIGHTS ONLY	◐
LEASE, SURFACE & MINING RIGHTS	■
" SURFACE RIGHTS ONLY	□
" MINING RIGHTS ONLY	◑
LICENCE OF OCCUPATION	▼
ORDER-IN-COUNCIL	OC
RESERVATION	⊙
CANCELLED	⊖
SAND & GRAVEL	⊕

NOTE: MINING RIGHTS IN PARCELS PATENTED PRIOR TO MAY 6, 1913, VESTED IN ORIGINAL PATENTEE BY THE PUBLIC LANDS ACT, R.S.O. 1970, CHAP. 380, SEC. 63, SUBSEC. 1.

SCALE: 1 INCH = 40 CHAINS



AREA
TARP LAKE
M.N.R. ADMINISTRATIVE DISTRICT
SIoux LOOKOUT
MINING DIVISION
PATRICIA
LAND TITLES / REGISTRY DIVISION
KENORA (PATRICIA PORTION)

THE INFORMATION THAT APPEARS ON THIS MAP HAS BEEN COMPILED FROM VARIOUS SOURCES, AND ACCURACY IS NOT GUARANTEED. THOSE WISHING TO STAKE MINING CLAIMS SHOULD CONSULT WITH THE MINING RECORDER, MINISTRY OF NORTHERN DEVELOPMENT AND MINES, FOR ADDITIONAL INFORMATION ON THE STATUS OF THE LANDS SHOWN HEREON.

Ministry of Natural Resources Ontario
Ministry of Northern Development and Mines

Date: NOVEMBER, 1986
Number: **G-2231**

PONSFORD LAKE G-2176

FIRSTLOON LAKE G-2037

FOR STATUS SEE
PONSFORD TWP.
G-2181

DONA LAKE G-2009

May 14/00 c
 July 24/00 c
 Aug 14/00 c
 Oct 1/00 R
 Dec 28/00 R
 Jan 2/01
 April 17/01 c R
 Apr 23/01 c
 June 4/01 c
 June 11/01 c
 June 18/01 c
 June 22/01 c
 July 8/02 D
 Jan 14/03 c
 Oct 24/03 c

ATIK LAKE G-1938

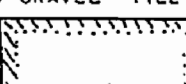
REFERENCE

AREAS WITHDRAWN FROM DISPOSITION

M.R.O. - MINING RIGHTS ONLY
 S.R.O. - SURFACE RIGHTS ONLY
 M.+S. - MINING AND SURFACE RIGHTS



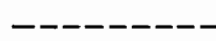




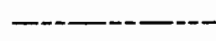

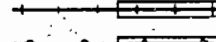




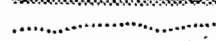

Description	Order No.	Date	Disposition	File

SAND and GRAVEL

- ① GRAVEL FILE 142826
 - ② MTC GRAVEL PIT 996
 - ③ MTC GRAVEL PIT 1F 32
 - ④ MNR GRAVEL PIT 200, FILE 142626
 - ⑤ GRAVEL FILE 187749
-  AREA INCORPORATED IN THE TOWNSHIP OF PICKLE LAKE

LAND USE PERMITS
 L.U.P. 1 - TRAINING CENTRE
 L.U.P. 2 - SEAPLANE BASE
 L.U.P. 3 - WASTE DISPOSAL

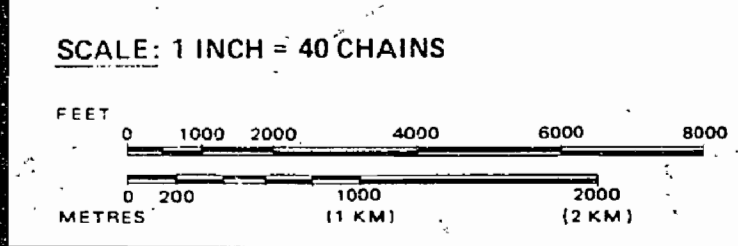
LEGEND

- HIGHWAY AND ROUTE No. 
- OTHER ROADS 
- TRAILS 
- SURVEYED LINES
TOWNSHIPS, BASE LINES, ETC. 
- LOTS, MINING CLAIMS, PARCELS, ETC. 
- UNSURVEYED LINES
LOT LINES 
- PARCEL BOUNDARY
MINING CLAIMS ETC. 
- RAILWAY AND RIGHT OF WAY 
- UTILITY LINES 
- NON-PERENNIAL STREAM 
- FLOODING OR FLOODING RIGHTS 
- SUBDIVISION OR COMPOSITE PLAN 
- RESERVATIONS
ORIGINAL SHORELINE 
- MARSH OR MUSKEG 
- MINES 
- TRAVERSE MONUMENT 

DISPOSITION OF CROWN LANDS

TYPE OF DOCUMENT	SYMBOL
PATENT, SURFACE & MINING RIGHTS	●
" SURFACE RIGHTS ONLY	○
" MINING RIGHTS ONLY	○
LEASE, SURFACE & MINING RIGHTS	■
" SURFACE RIGHTS ONLY	■
" MINING RIGHTS ONLY	■
LICENCE OF OCCUPATION	○
ORDER-IN-COUNCIL	OC
RESERVATION	○
CANCELLED	○
SAND & GRAVEL	○

NOTE: MINING RIGHTS IN PARCELS PATENTED PRIOR TO MAY 6, 1913, VESTED IN ORIGINAL PATENTEE BY THE PUBLIC LANDS ACT, R.S.O. 1970, CAP. 380, SEC. 63, SUBSEC. 1.



AREA November 25/93
TARP LAKE
 M.N.R. ADMINISTRATIVE DISTRICT
SIoux LOOKOUT
 MINING DIVISION
PATRICIA
 LAND TITLES / REGISTRY DIVISION
KENORA (PATRICIA PORTION)

THE INFORMATION THAT APPEARS ON THIS MAP HAS BEEN COMPILED FROM VARIOUS SOURCES, AND ACCURACY IS NOT GUARANTEED. THOSE WISHING TO STAKE MINING CLAIMS SHOULD CONSULT WITH THE MINING RECORDER, MINISTRY OF NORTHERN DEVELOPMENT AND MINES, FOR ADDITIONAL INFORMATION ON THE STATUS OF THE LANDS SHOWN HEREON.

Ministry of Natural Resources Ontario
 Ministry of Northern Development and Mines

Date NOVEMBER, 1986
 Number G-2231

PONSFORD LAKE G-2176

FIRSTLOON LAKE G-2037

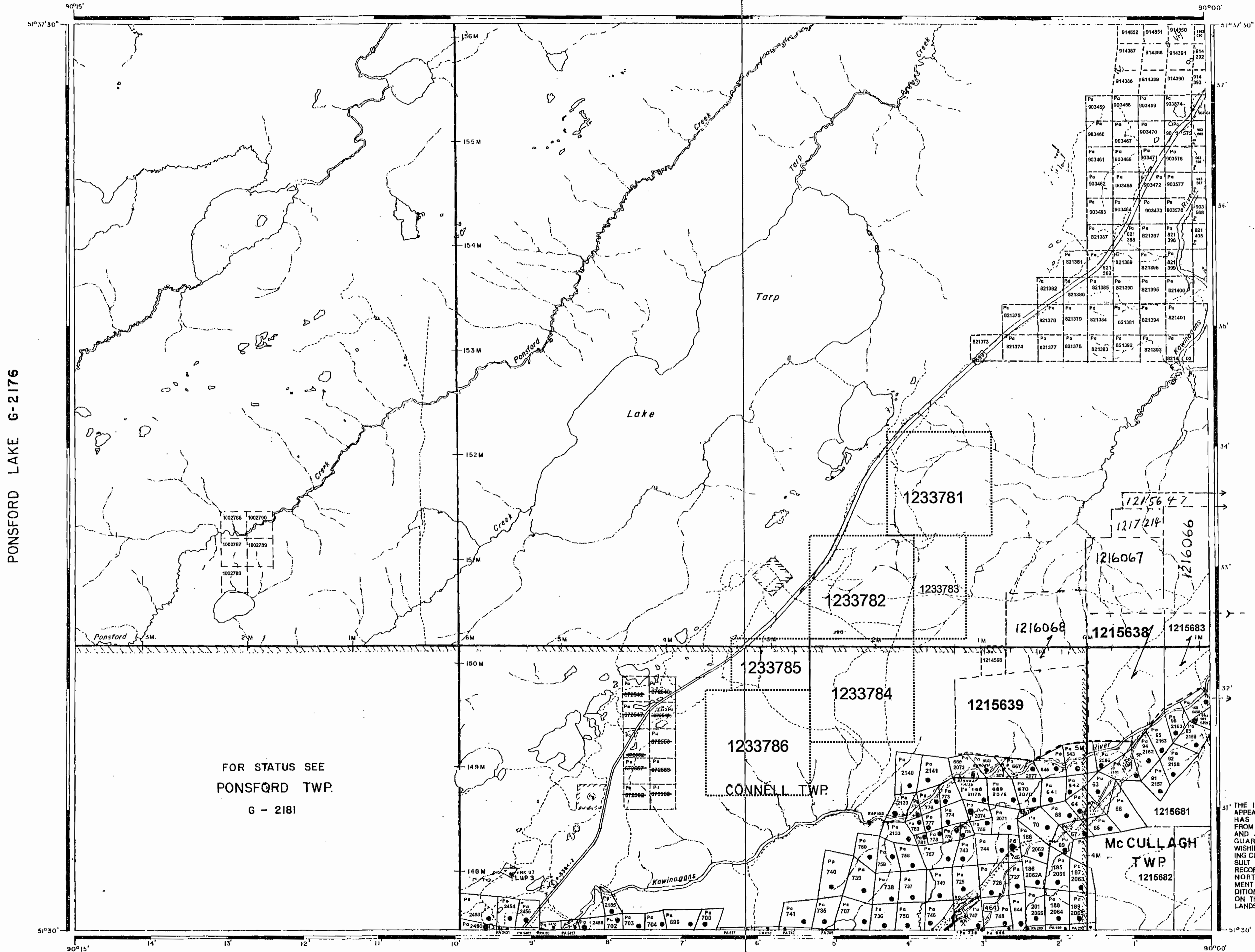
FOR STATUS SEE
 PONSFORD TWP.
 G-2181

CONNEL TWP.

Mc CULLAGH TWP.

DONA LAKE G-2009

ATIK LAKE G-1938



FOR STATUS SEE
PONSFORD TWP.
G - 2181

DONA LAKE G-2009

REFERENCE

AREAS WITHDRAWN FROM DISPOSITION

- M.R.O. MINING RIGHTS ONLY
 - S.R.O. SURFACE RIGHTS ONLY
 - M.I.S. MINING AND SURFACE RIGHTS
- | Description | Title No. | Date | Disposition | FB |
|-------------|-----------|------|-------------|----|
| | | | | |

SAND and GRAVEL

- GRAVEL FILE 142626
 - MTC GRAVEL PIT 986
 - MTC GRAVEL PIT 1732
 - MNR GRAVEL PIT 200, FILE 142626
 - GRAVEL FILE 107749
- AREA INCORPORATED IN THE TOWNSHIP OF PICKLE LAKE

- LAND USE PERMITS
- L.U.P. 1 - TRAINING CENTRE
 - L.U.P. 2 - SEAPLANE BASE
 - L.U.P. 3 - WASTE DISPOSAL

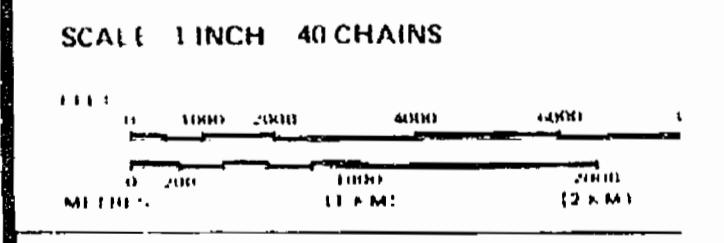
LEGEND

- HIGHWAY AND RIGHT OF WAY
- OTHER ROADS
- TRAILS
- SURVEYED LINES
- TOWNSHIP, BASE LINES, ETC.
- LOTS, MINING CLAIMS, PARCELS, ETC.
- UNSURVEYED LINES
- LOT LINES
- PARCEL BOUNDARY
- MINING CLAIMS ETC.
- RAILWAY AND RIGHT OF WAY
- UTILITY LINES
- NON PERENNIAL STREAM
- FLOODING OR FLOODING RIGHTS
- SUBDIVISION OR COMPOSITE PLAN
- RESERVATIONS
- ORIGINAL SHORELINE
- MARSH OR MUSKIEG
- MINES
- TRAVEL MONUMENT

DISPOSITION OF CROWN LANDS

TYPE OF DOCUMENT	SYM
PATENT, SURFACE & MINING RIGHTS	—
— SURFACE RIGHTS ONLY	—
— MINING RIGHTS ONLY	—
LEASE, SURFACE & MINING RIGHTS	—
— SURFACE RIGHTS ONLY	—
— MINING RIGHTS ONLY	—
LICENCE OF OCCUPATION	—
ORDER IN COUNCIL	—
RESERVATION	—
CANCELLED	—
SAND & GRAVEL	—

NOTE: MINING RIGHTS IN PARCELS PATENTED PRIOR TO 1911 ARE NOT IN ORIGINAL PATENTED BY THE LANDS AND MINES DEPT. CHAP. 300 S.I. 63 SUB.



AREA
TARP LAKE
M.N.R. ADMINISTRATIVE DISTRICT
SIOUX LOOKOUT
MINING DIVISION
PATRICIA
LAND TITLES / REGISTRY DIVISION
KENORA (PATRICIA PORTION)

THE INFORMATION THAT APPEARS ON THIS MAP HAS BEEN COMPILED FROM VARIOUS SOURCES, AND ACCURACY IS NOT GUARANTEED. THOSE WISHING TO STAKE MINING CLAIMS SHOULD CONSULT WITH THE MINING RECORDER, MINISTRY OF NORTHERN DEVELOPMENT AND MINES, FOR ADDITIONAL INFORMATION ON THE STATUS OF THE LANDS SHOWN HEREON.

Ministry of Natural Resources Ontario
Ministry of Northern Development and Mines

Date: NOVEMBER, 1986
Number: G-2231

Map 14 to C
July 21/70 C
Aug 14/80 C
Oct 1/80 R
Dec 28/90 R

ATIK LAKE G-1938

REFERENCE

AREAS WITHDRAWN FROM DISPOSITION
M.R.O. - MINING RIGHTS ONLY
S.R.O. - SURFACE RIGHTS ONLY
M.+S. - MINING AND SURFACE RIGHTS

Description	Order No.	Date	Disposition	File
JUNE 9/87	76878	7/2/87	WV	3/04
JUNE 10/87	76879	7/2/87	WV	3/04
JUNE 23/87	76880	7/2/87	WV	3/04
JULY 13/87	76881	7/2/87	WV	3/04
AUG 15/87	76882	7/2/87	WV	3/04
SEP 20/87	76883	7/2/87	WV	3/04
OCT 21/87	76884	7/2/87	WV	3/04
NOV 22/87	76885	7/2/87	WV	3/04

SAND and GRAVEL

- GRAVEL FILE 142626
- MTC GRAVEL PIT 996
- MTC GRAVEL PIT 1F 32
- MNR GRAVEL PIT 200, FILE 142626
- GRAVEL FILE 187749

L.U.P. 1 - TRAINING CENTRE
L.U.P. 2 - SEAPLANE BASE
L.U.P. 3 - WASTE DISPOSAL

LEGEND

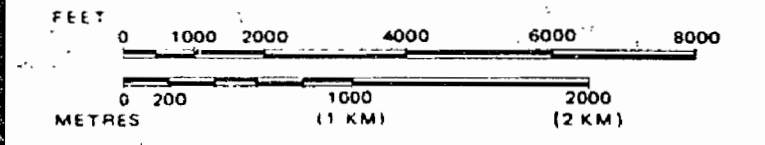
- HIGHWAY AND ROUTE No.
- OTHER ROADS
- TRAILS
- SURVEYED LINES:
 - TOWNSHIPS, BASE LINES, ETC.
 - LOTS, MINING CLAIMS, PARCELS, ETC.
- UNSURVEYED LINES:
 - LOT LINES
 - PARCEL BOUNDARY
 - MINING CLAIMS ETC.
- RAILWAY AND RIGHT OF WAY
- UTILITY LINES
- NON PERENNIAL STREAM
- FLOODING OR FLOODING RIGHTS
- SUBDIVISION OR COMPOSITE PLAN
- RESERVATIONS
- ORIGINAL SHORELINE
- MARSH OR MUSKIEG
- MINES
- TRAVERSE MONUMENT

DISPOSITION OF CROWN LANDS

TYPE OF DOCUMENT	SYMBOL
PATENT, SURFACE & MINING RIGHTS	●
" SURFACE RIGHTS ONLY	○
" MINING RIGHTS ONLY	○
LEASE, SURFACE & MINING RIGHTS	■
" SURFACE RIGHTS ONLY	■
" MINING RIGHTS ONLY	■
LICENCE OF OCCUPATION	○
ORDER-IN-COUNCIL	○
RESERVATION	○
CANCELLED	○
SAND & GRAVEL	○

NOTE: MINING RIGHTS IN PARCELS PATENTED PRIOR TO MAY 6, 1913, VESTED IN ORIGINAL PATENTEE BY THE PUBLIC LANDS ACT, R.S.O. 1970, CHAP. 380, SEC. 63, SUBSEC. 1.

SCALE: 1 INCH = 40 CHAINS



AREA
TARP LAKE
M.N.R. ADMINISTRATIVE DISTRICT
SIoux LOOKOUT
MINING DIVISION
PATRICIA
LAND TITLES / REGISTRY DIVISION
KENORA (PATRICIA PORTION)

THE INFORMATION THAT APPEARS ON THIS MAP HAS BEEN COMPILED FROM VARIOUS SOURCES, AND ACCURACY IS NOT GUARANTEED. THOSE WISHING TO STAKE MINING CLAIMS SHOULD CONSULT WITH THE MINING RECORDER, MINISTRY OF NORTHERN DEVELOPMENT AND MINES, FOR ADDITIONAL INFORMATION ON THE STATUS OF THE LANDS SHOWN HEREON.

Ministry of Natural Resources Ontario
Ministry of Northern Development and Mines

Date: NOVEMBER, 1986
Number: **G-2231**

PONSFORD LAKE G-2176

FIRSTLOON LAKE G-2037

DONA LAKE G-2009

FOR STATUS SEE
PONSFORD TWP.
G-2181

CONNEL TWP.

Mc CULLAGH TWP.

THE INFORMATION THAT APPEARS ON THIS MAP HAS BEEN COMPILED FROM VARIOUS SOURCES, AND ACCURACY IS NOT GUARANTEED. THOSE WISHING TO STAKE MINING CLAIMS SHOULD CONSULT WITH THE MINING RECORDER, MINISTRY OF NORTHERN DEVELOPMENT AND MINES, FOR ADDITIONAL INFORMATION ON THE STATUS OF THE LANDS SHOWN HEREON.

515901

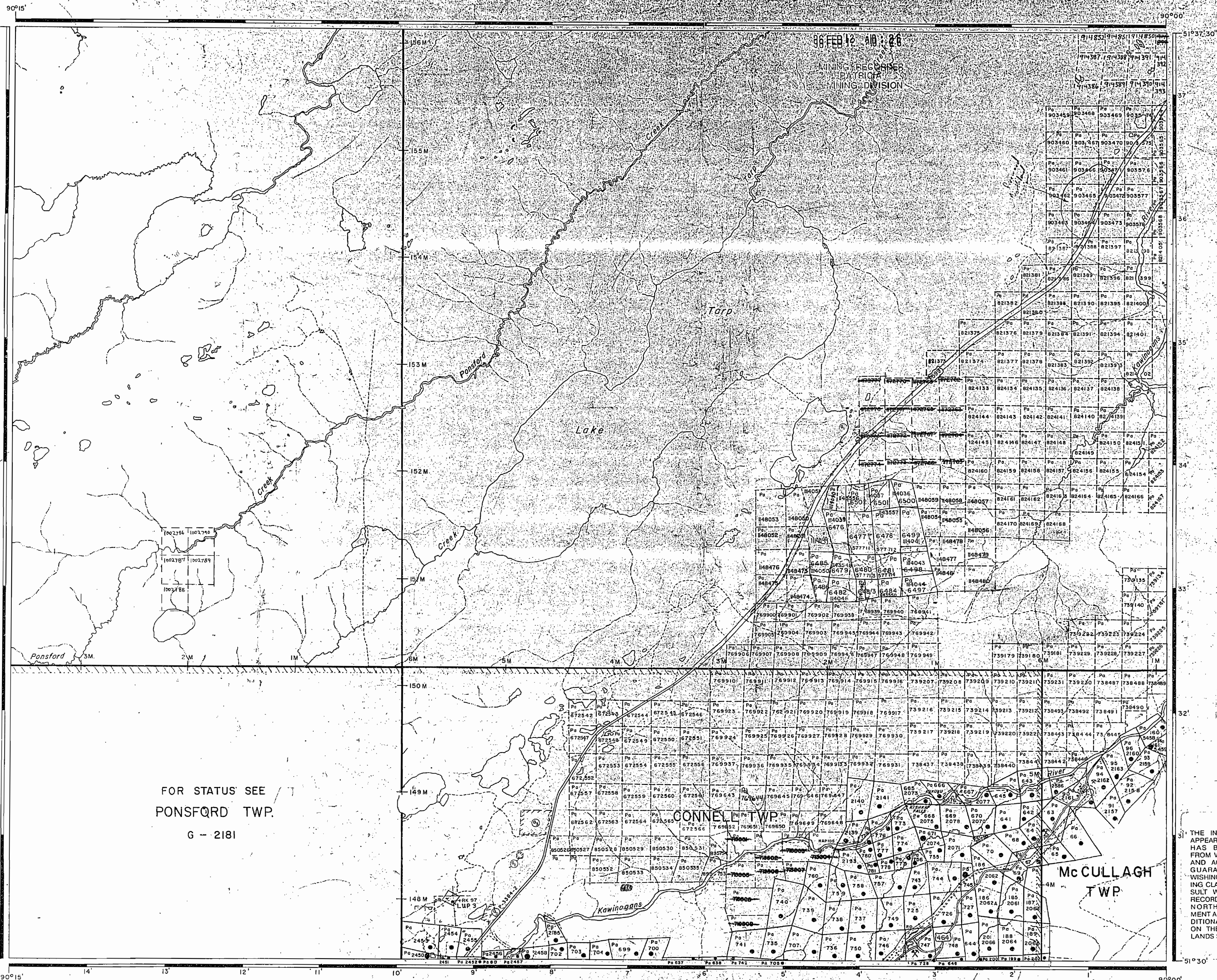
W.P.H.

Mar 14/90 C
 Apr 11/90 C
 Dec 28/90 R
 Jan 2/91
 April 17/91 C/R
 Apr 23/91 C
 June 1/91 C
 June 11/91 C
 June 11/91 C
 June 22/91 C
 July 8/92 C
 Jan 17/93 C
 Oct 24/93 C
 July 19, 1994 C
 Dec 29/94 C
 June 19/95 C
 Aug 1/95 C
 Dec 1/95 C

ATIK LAKE G-1938

96 FEB 12 AM 11:28

MINING RECORDER
PATRICIA
MINING DIVISION



FOR STATUS SEE
 PONSFORD TWP.
 G - 2181

DONA LAKE G-2009

REFERENCE

AREAS WITHDRAWN FROM DISPOSITION

- M.R.O. - MINING RIGHTS ONLY
 - S.R.O. - SURFACE RIGHTS ONLY
 - M.+S. - MINING AND SURFACE RIGHTS
- | Description | Order No. | Date | Disposition | File |
|-------------|-----------|------|-------------|------|
| | | | | |

SAND and GRAVEL

- GRAVEL FILE 14266
 - MT. GRAVEL PIT 998
 - MT. GRAVEL PIT 1F 32
 - MNR GRAVEL PIT 200, FILE 14266
 - GRAVEL FILE 187749
- AREA INCORPORATED IN THE
 TOWNSHIP OF PICKLE LAKE
- LAND USE PERMITS
- L.U.P. 1 - TRAINING CENTRE
 - L.U.P. 2 - SEAPLANE BASE
 - L.U.P. 3 - WASTE DISPOSAL

LEGEND

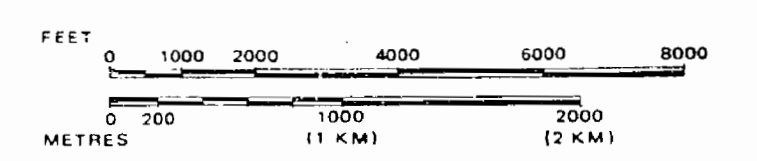
- HIGHWAY AND ROUTE No.
- OTHER ROADS
- TRAILS
- SURVEYED LINES:
 - TOWNSHIPS, BASE LINES, ETC.
 - LOTS, MINING CLAIMS, PARCELS, ETC.
- UNSURVEYED LINES:
 - LOT LINES
 - PARCEL BOUNDARY
 - MINING CLAIMS ETC.
- RAILWAY AND RIGHT OF WAY
- UTILITY LINES
- NON-PERENNIAL STREAM
- FLOODING OR FLOODING RIGHTS
- SUBDIVISION OR COMPOSITE PLAN
- RESERVATIONS
- ORIGINAL SHORELINE
- MARSH OR MUSKEG
- MINES
- TRAVERSE MONUMENT

DISPOSITION OF CROWN LANDS

TYPE OF DOCUMENT	SYMBOL
PATENT, SURFACE & MINING RIGHTS	●
SURFACE RIGHTS ONLY	○
MINING RIGHTS ONLY	○
LEASE, SURFACE & MINING RIGHTS	■
SURFACE RIGHTS ONLY	■
MINING RIGHTS ONLY	■
LICENCE OF OCCUPATION	▼
ORDER-IN-COUNCIL	OC
RESERVATION	⊙
CANCELLED	⊙
SAND & GRAVEL	⊙

NOTE: MINING RIGHTS IN PARCELS PATENTED PRIOR TO MAY 6, 1913, VESTED IN ORIGINAL PATENTEES BY THE PUBLIC LANDS ACT, R.S.O. 1910, CHAP. 380, SEC. 63, SUBSEC. 1.

SCALE: 1 INCH = 40 CHAINS



AREA
TARP LAKE
 M.N.R. ADMINISTRATIVE DISTRICT
 SIOUX LOOKOUT
 MINING DIVISION
 PATRICIA
 LAND TITLES / REGISTRY DIVISION
 KENORA (PATRICIA PORTION)

THE INFORMATION THAT
 APPEARS ON THIS MAP
 HAS BEEN COMPILED
 FROM VARIOUS SOURCES,
 AND ACCURACY IS NOT
 GUARANTEED. THOSE
 WISHING TO STAKE MINING
 CLAIMS SHOULD CONSULT
 WITH THE MINING
 RECORDER, MINISTRY OF
 NORTHERN DEVELOP-
 MENT AND MINES, FOR ADDI-
 TIONAL INFORMATION
 ON THE STATUS OF THE
 LANDS SHOWN HEREON.

Ministry of Natural Resources
 Ontario

Ministry of Northern Development and Mines

Date: NOVEMBER, 1986
 Number: G-2231

May 14/00 c
 July 24/00 c
 Aug 14/00 c
 Oct 1/00 R
 Dec. 28/90 R
 Jan 2/91
 April 17/91 c R
 Apr 23/91 c
 June 4/91 c
 June 14/91 c
 June 14/91 c
 June 22/91 c
 July 8/92 @
 Jan 14/93 c
 Oct 29/93 c
 Nov 20/93
 cleanup
 July 19, 1994 c
 Dec 29/94 c
 June 4/95 c
 Aug 14/95 c
 Dec 29/95 c
 Feb 14/96 c
 Apr 28/96 c
 96 Oct 1 @
 97 Apr 1 @
 97 May 30 @
 97 June 26 @
 97 June 29 @

ATIK LAKE G-1938

REFERENCE

AREAS WITHDRAWN FROM DISPOSITION
 M.R.O. - MINING RIGHTS ONLY
 S.R.O. - SURFACE RIGHTS ONLY
 M.+S. - MINING AND SURFACE RIGHTS
 Description Order No. Date Disposition File

SAND and GRAVEL

① GRAVEL FILE 142626
 ② MTC GRAVEL PIT 936
 ③ MTC GRAVEL PIT 1F 32
 ④ MNR GRAVEL PIT 200, FILE 142626
 ⑤ GRAVEL FILE 187745
 [Symbol] AREA INCORPORATED IN THE TOWNSHIP OF PICKLE LAKE
LAND USE PERMITS
 L.U.P. 1 - TRAINING CENTRE
 L.U.P. 2 - SEAPLANE BASE
 L.U.P. 3 - WASTE DISPOSAL

LEGEND

HIGHWAY AND ROUTE No. [Symbol]
 OTHER ROADS [Symbol]
 TRAILS [Symbol]
 SURVEYED LINES:
 TOWNSHIPS, BASE LINES, ETC. [Symbol]
 LOTS, MINING CLAIMS, PARCELS, ETC. [Symbol]
 UNSURVEYED LINES:
 LOT LINES [Symbol]
 PARCEL BOUNDARY [Symbol]
 MINING CLAIMS ETC. [Symbol]
 RAILWAY AND RIGHT OF WAY [Symbol]
 UTILITY LINES [Symbol]
 NON-PERENNIAL STREAM [Symbol]
 FLOODING OR FLOODING RIGHTS [Symbol]
 SUBDIVISION OR COMPOSITE PLAN [Symbol]
 RESERVATIONS [Symbol]
 ORIGINAL SHORELINE [Symbol]
 MARSH OR MUSKEG [Symbol]
 MINES [Symbol]
 TRAVERSE MONUMENT [Symbol]

DISPOSITION OF CROWN LANDS

TYPE OF DOCUMENT	SYMBOL
PATENT, SURFACE & MINING RIGHTS	●
" SURFACE RIGHTS ONLY	○
" MINING RIGHTS ONLY	◐
LEASE, SURFACE & MINING RIGHTS	■
" SURFACE RIGHTS ONLY	□
" MINING RIGHTS ONLY	◻
LICENCE OF OCCUPATION	▽
ORDER-IN-COUNCIL	OC
RESERVATION	○
CANCELLED	○
SAND & GRAVEL	○

NOTE: MINING RIGHTS IN PARCELS PATENTED PRIOR TO MAY 1912, VESTED IN ORIGINAL PATENTEES BY THE MINING ACT, R.S.O. 1970, CHAP. 380, SEC. 63, SUBSE

SCALE: 1 INCH = 40 CHAINS
 FEET 0 1000 2000 4000 6000 8000
 METRES 0 200 1000 2000 (1 KM) (2 KM)

AREA
TARP LAKE
 M.N.R. ADMINISTRATIVE DISTRICT
SIoux LOOKOUT
 MINING DIVISION
PATRICIA
 LAND TITLES / REGISTRY DIVISION
KENORA (PATRICIA PORTION)

Ministry of Natural Resources
 Ministry of Northern Development and Mines

Date NOVEMBER, 1986
 Number **G-2231**

PONSFORD LAKE (G-2176)

FIRSTLOOK LAKE G-2037

FOR STATUS SEE
 PONSFORD TWP.
 G - 2181

CONNELL TWP.

McCULLAGH
 TWP.
 121582

DONA LAKE G-2009

THE INFORMATION THAT
 APPEARS ON THIS MAP
 HAS BEEN COMPILED
 FROM VARIOUS SOURCES
 AND ACCURACY IS NOT
 GUARANTEED. THOSE
 WISHING TO STAKE
 MINING CLAIMS SHOULD
 CONSULT WITH THE
 MINING RECORDER,
 MINISTRY OF
 NORTHERN DEVELOPMENT
 AND MINES, FOR
 ADDITIONAL INFORMATION
 ON THE STATUS OF THE
 LANDS SHOWN HEREON.

G-2231

May 14/00
 July 20/00
 Aug 14/00
 Oct 1/00
 Dec 28/00
 Jan 2/01
 April 17/01
 Apr 23/01

ATIK LAKE G-1938

REFERENCE

AREAS WITHDRAWN FROM DISPOSITION

M.R.O. - MINING RIGHTS ONLY
 S.R.O. - SURFACE RIGHTS ONLY
 M+S. - MINING AND SURFACE RIGHTS

Description	Order No.	Date	Disposition	File
Apr 23/01	1007/01	10/01/01
JUNE 4/87	627/87	6/4/87
JUNE 10/87	627/87	6/10/87
JUNE 23/87	627/87	6/23/87
JULY 13/87	627/87	7/13/87
AUG 13/87	627/87	8/13/87
...

SAND and GRAVEL

- ④ GRAVEL FILE 142626
- ④ MTC. GRAVEL PIT 996
- ④ MTC. GRAVEL PIT 1F 32
- ④ MNR. GRAVEL PIT 200, FILE 142626
- ④ GRAVEL FILE 187749

LAND USE PERMITS
 L.U.P. 1 - TRAINING CENTRE
 L.U.P. 2 - SEAPLANE BASE
 L.U.P. 3 - WASTE DISPOSAL

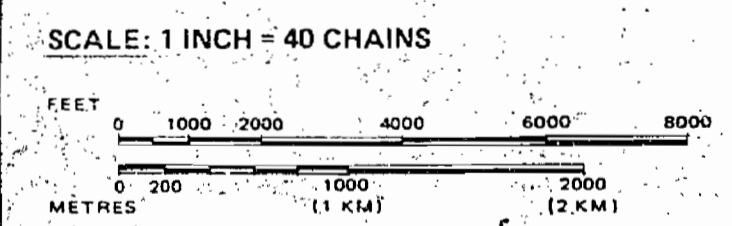
LEGEND

- HIGHWAY AND ROUTE NO.
- OTHER ROADS
- TRAILS
- SURVEYED LINES:
 - TOWNSHIPS, BASE LINES, ETC.
 - LOTS, MINING CLAIMS, PARCELS, ETC.
- UNSURVEYED LINES:
 - LOT LINES
 - PARCEL BOUNDARY
 - MINING CLAIMS ETC.
- RAILWAY AND RIGHT OF WAY
- UTILITY LINES
- NON-PERENNIAL STREAM
- FLOODING OR FLOODING RIGHTS
- SUBDIVISION OR COMPOSITE PLAN
- RESERVATIONS
- ORIGINAL SHORELINE
- MARSH OR MUSKEG
- MINES
- TRAVERSE MONUMENT

DISPOSITION OF CROWN LANDS

TYPE OF DOCUMENT	SYMBOL
PATENT, SURFACE & MINING RIGHTS	●
" SURFACE RIGHTS ONLY	○
" MINING RIGHTS ONLY	◐
LEASE, SURFACE & MINING RIGHTS	◑
" SURFACE RIGHTS ONLY	◒
" MINING RIGHTS ONLY	◓
LICENCE OF OCCUPATION	◔
ORDER-IN-COUNCIL	○
RESERVATION	○
CANCELLED	○
SAND & GRAVEL	○

NOTE: MINING RIGHTS IN PARCELS PATENTED PRIOR TO MAY 6, 1913, VESTED IN ORIGINAL PATENTEES BY THE PUBLIC LANDS ACT, R.S.O. 1970, CHAP. 380, SEC. 63, SUBSEC. 1.



AREA
TARP LAKE
 M.N.R. ADMINISTRATIVE DISTRICT
SIoux LOOKOUT
 MINING DIVISION
PATRICIA
 LAND TITLES / REGISTRY DIVISION
KENORA (PATRICIA PORTION)

THE INFORMATION THAT APPEARS ON THIS MAP HAS BEEN COMPILED FROM VARIOUS SOURCES AND ACCURACY IS NOT GUARANTEED. THOSE WISHING TO STAKE MINING CLAIMS SHOULD CONSULT WITH THE MINING RECORDER, MINISTRY OF NORTHERN DEVELOPMENT AND MINES, FOR ADDITIONAL INFORMATION ON THE STATUS OF THE LANDS SHOWN HEREON.

Ministry of Natural Resources
 Ministry of Northern Development and Mines

Date: NOVEMBER, 1986
 Number: **G-2231**

PONSFORD LAKE G-2176

FIRSTLOON LAKE G-2037

FOR STATUS SEE
 PONSFORD TWP.
 G-2181

CONNEL TWP.

Mc CULLAGH TWP.

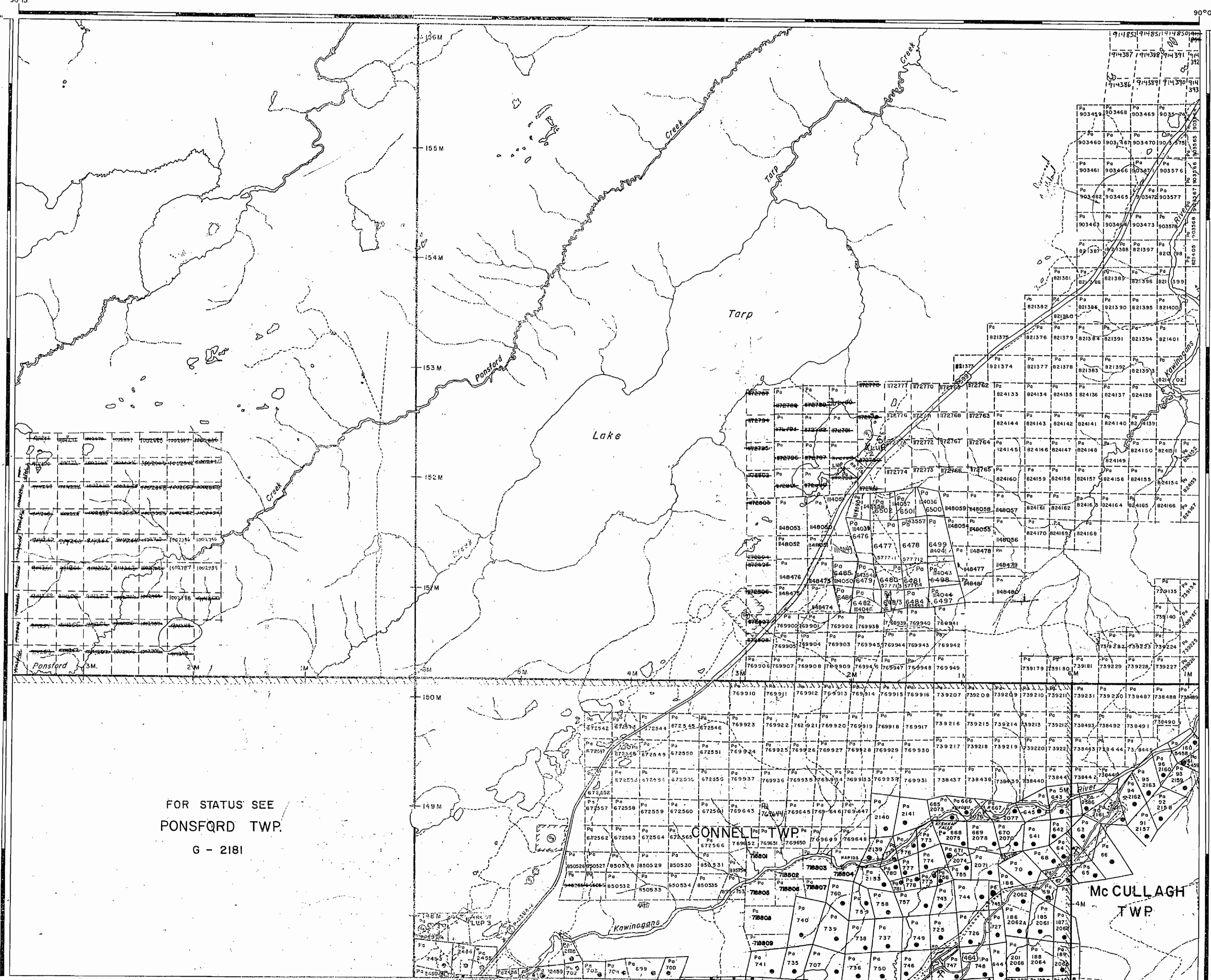
DONA LAKE G-2009

May 14/90 C
 July 14/90 C
 Aug 14/90 C
 Oct 14/90 R
 Dec 28/90 R
 Jan 2/91
 April 17/91 C
 Apr 23/91 C
 June 2/91 C
 June 14/91 C
 June 19/91 C
 June 20/91 C
 July 1/91 C
 July 14/91 C
 Dec 2/91 C
 Dec 2/91 C
 Dec 2/91 C

ATIK LAKE G-1938

PONSFORD LAKE G-2176

FIRSTLOON LAKE G-2037



FOR STATUS SEE
 PONSFORD TWP.
 G - 2181

DONA LAKE G-2009

REFERENCE

AREAS WITHDRAWN FROM DISPOSITION

M.R.O. - MINING RIGHTS ONLY
 S.R.O. - SURFACE RIGHTS ONLY
 M.+S. - MINING AND SURFACE RIGHTS

Description	Order No.	Date	Disposition	File

SAND and GRAVEL

- ① GRAVEL FILE 14266
 - ② MTC GRAVEL PIT 996
 - ③ MTC GRAVEL PIT 1F32
 - ④ MNR GRAVEL PIT 200, FILE 14266
 - ⑤ GRAVEL FILE 187749
- AREA INCORPORATED IN THE TOWNSHIP OF PICKLE LAKE

LAND USE PERMITS

L.U.P. 1 - TRAINING CENTRE
 L.U.P. 2 - SEAPLANE BASE
 L.U.P. 3 - WASTE DISPOSAL

LEGEND

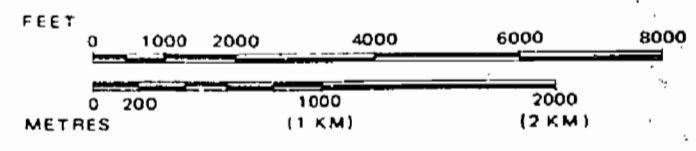
- HIGHWAY AND ROUTE No.
- OTHER ROADS
- TRAILS
- SURVEYED LINES:
 - TOWNSHIPS, BASE LINES, ETC.
 - LOTS, MINING CLAIMS, PARCELS, ETC.
- UNSURVEYED LINES:
 - LOT LINES
 - PARCEL BOUNDARY
 - MINING CLAIMS ETC.
- RAILWAY AND RIGHT OF WAY
- UTILITY LINES
- NON-PERENNIAL STREAM
- FLOODING OR FLOODING RIGHTS
- SUBDIVISION OR COMPOSITE PLAN
- RESERVATIONS
- ORIGINAL SHORELINE
- MARSH OR MUSKEG
- MINES
- TRAVERSE MONUMENT

DISPOSITION OF CROWN LANDS

TYPE OF DOCUMENT	SYMBOL
PATENT, SURFACE & MINING RIGHTS	○
" SURFACE RIGHTS ONLY	○
" MINING RIGHTS ONLY	○
LEASE, SURFACE & MINING RIGHTS	■
" SURFACE RIGHTS ONLY	■
" MINING RIGHTS ONLY	■
LICENCE OF OCCUPATION	○
ORDER-IN-COUNCIL	○
RESERVATION	○
CANCELLED	○
SAND & GRAVEL	○

NOTE: MINING RIGHTS IN PARCELS PATENTED PRIOR TO MAY 6, 1913, VESTED IN ORIGINAL PATENTEE BY THE PUBLIC LANDS ACT, R.S.O. 1970, CHAP. 380, SEC. 63, SUBSEC. 1.

SCALE: 1 INCH = 40 CHAINS



AREA
TARP LAKE
 M.N.R. ADMINISTRATIVE DISTRICT
 SIOUX LOOKOUT
 MINING DIVISION
 PATRICIA
 LAND TITLES / REGISTRY DIVISION
 KENORA (PATRICIA PORTION)

THE INFORMATION THAT
 APPEARS ON THIS MAP
 HAS BEEN COMPILED
 FROM VARIOUS SOURCES,
 AND ACCURACY IS NOT
 GUARANTEED. THOSE
 WISHING TO STAKE MINING
 CLAIMS SHOULD CONSULT
 WITH THE MINING
 RECORDER, MINISTRY OF
 NORTHERN DEVELOP-
 MENT AND MINES, FOR ADDI-
 TIONAL INFORMATION ON
 THE STATUS OF THE
 LANDS SHOWN HEREON.

Ministry of Natural Resources Ontario
 Ministry of Northern Development and Mines

Date: NOVEMBER, 1986 Number: G-2231

G-2231

ATIK LAKE (M-3172)

AREA OF

TARP LAKE

DISTRICT OF KENORA
PATRICIA PORTION

PATRICIA MINING DIVISION

SCALE: 1-INCH = 40 CHAINS

LEGEND

- PATENTED LAND Ⓟ
- CROWN LAND SALE Ⓞ
- LEASES Ⓛ
- LOCATED LAND Ⓜ
- LICENSE OF OCCUPATION Ⓛ.O.
- MINING RIGHTS ONLY M.R.O.
- SURFACE RIGHTS ONLY S.R.O.
- ROADS —
- IMPROVED ROADS —
- KING'S HIGHWAYS —
- RAILWAYS —
- POWER LINES —
- MARSH OR MUSKEG —
- MINES —
- CANCELLED —

NOTES

400' Surface Rights Reservation along the shores of all lakes and rivers

NATIONAL TOPOGRAPHIC SERIES 520

PLAN NO. M-2268

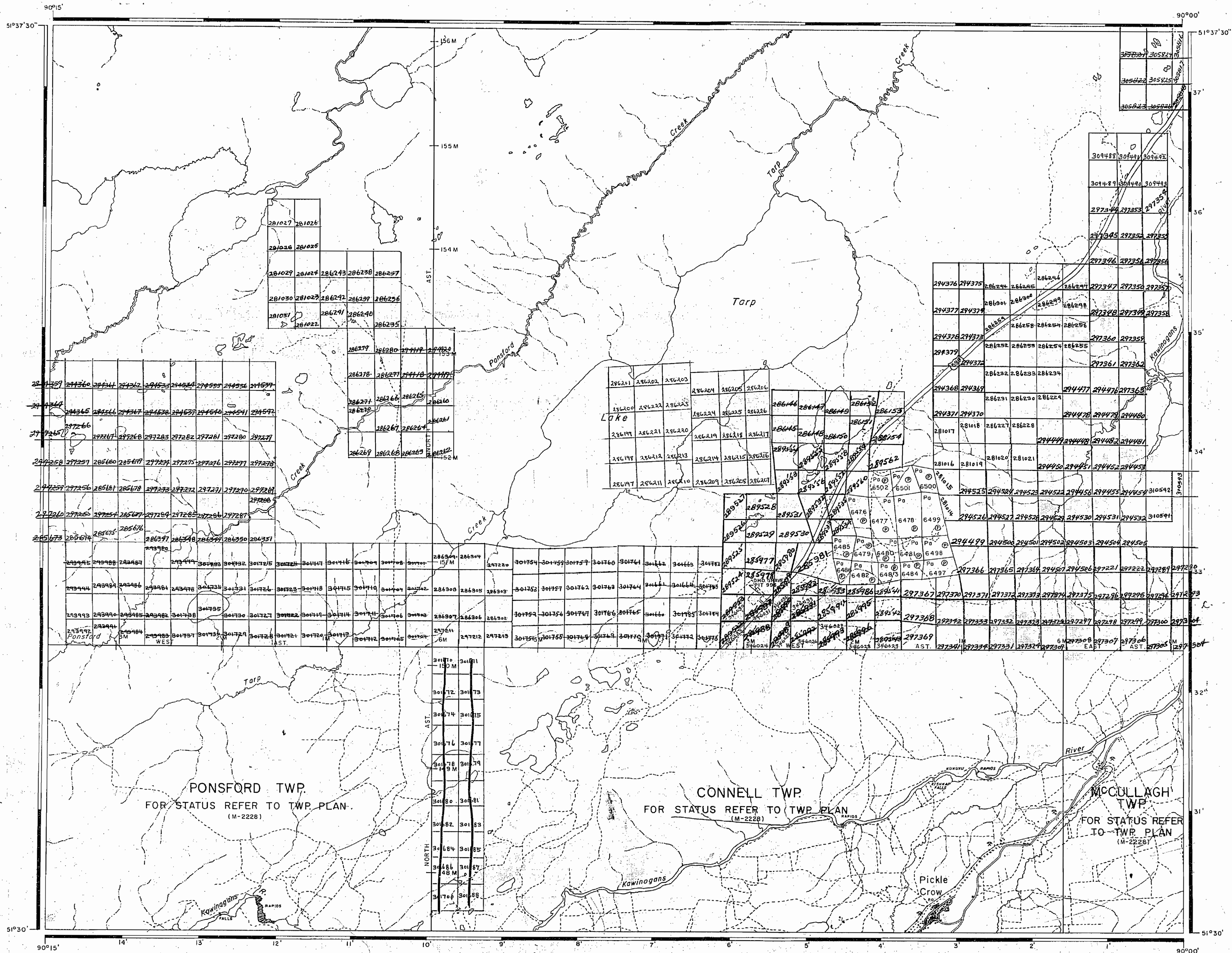
ONTARIO DEPARTMENT OF MINES AND NORTHERN AFFAIRS

62231

#5

PONSFORD LAKE (M-2747)

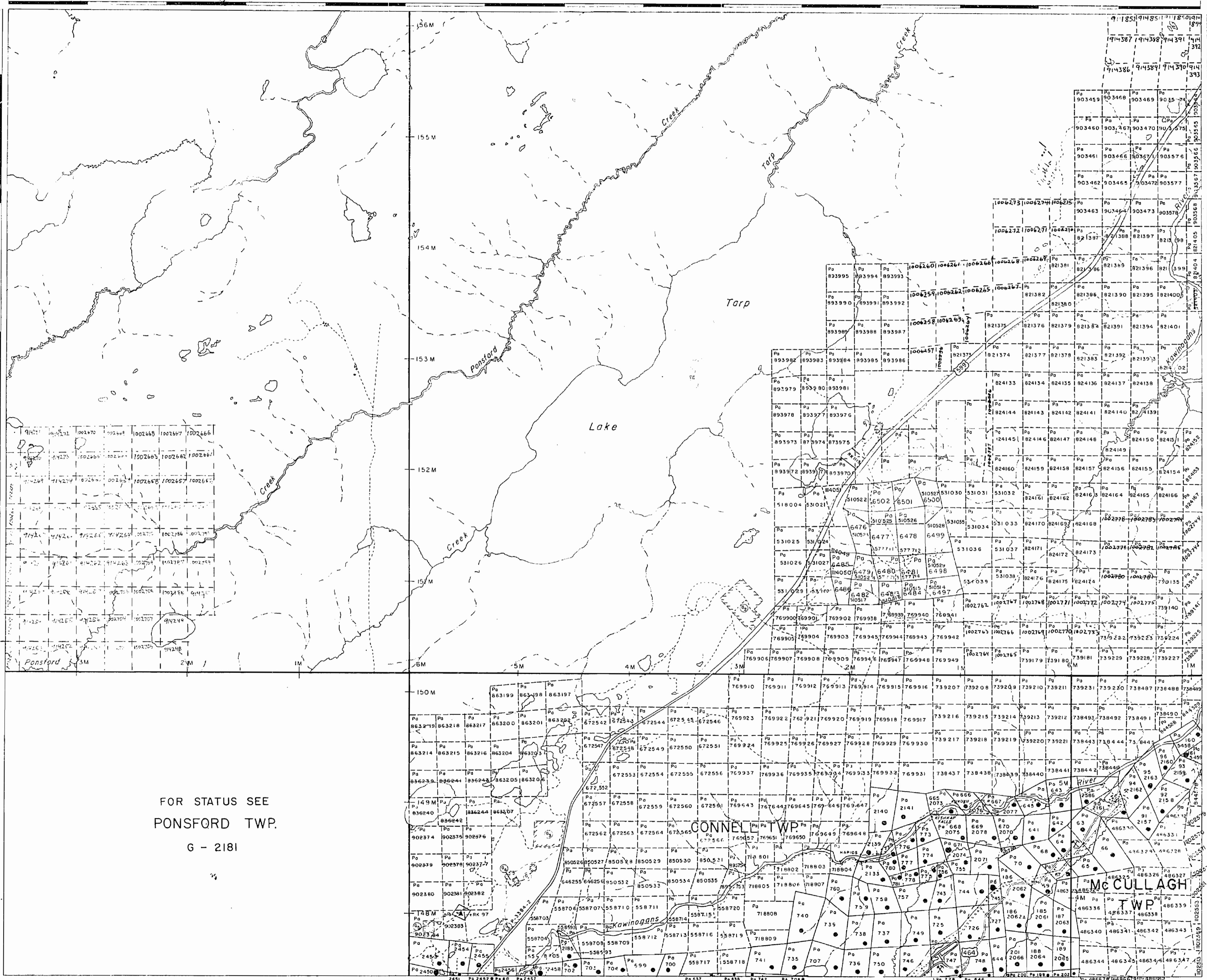
FIRSTLOON LAKE (M-2159)



ATIK LAKE G-1938

PONSFORD LAKE G-2176

FIRSTLOON LAKE G-2037



FOR STATUS SEE
PONSFORD TWP.
G - 2181

DONA LAKE G-2009

REFERENCE

AREAS WITHDRAWN FROM DISPOSITION

- M - R O MINING RIGHTS ONLY
- S - R O SURFACE RIGHTS ONLY
- M - S MINING AND SURFACE RIGHTS

Description Order No Date Disposition File

June 10/87 84.02.00
JULY 3/87
AUG 13/87
700.20187

SAND and GRAVEL

- GRAVEL FILE 142626
- MTC GRAVEL PIT 996
- MTC GRAVEL PIT 1F 32
- MNR GRAVEL PIT 200. FILE 142626
- GRAVEL FILE 167749
- ▲ Land Use Permit for S.G.O.

LEGEND

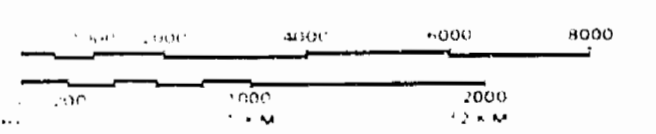
- HIGHWAY AND RAILWAY
- UTILITY LINES
- TRA
- SURFACE LINES
- TOWNSHIP BASE LINES ETC
- LOTS MINING CLAIMS PARCELS ETC
- UNSURE LINES
- LOT LINES
- PARCEL BOUNDARY
- MINING CLAIMS
- RAILWAY AND HIGHWAY
- UTILITY LINES
- NON-PERMANENT SURFACE
- EQUITY OF SURFACE RIGHTS
- SURFACE RIGHTS REMOVED PLAN
- RESERVATIONS
- TRAILHEAD
- MARSH
- MINES
- TRAILHEAD

DISPOSITION OF CROWN LANDS

- | TYPE OF DOCUMENT | SYMBOL |
|--------------------------------|--------|
| PATENT SURFACE & MINING RIGHTS | ● |
| SURFACE RIGHTS ONLY | ○ |
| MINING RIGHTS ONLY | ◐ |
| LEASE SURFACE & MINING RIGHTS | ◑ |
| SURFACE RIGHTS ONLY | ◒ |
| MINING RIGHTS ONLY | ◓ |
| EVIDENCE OF OCCUPATION | ○ |
| ORDER IN COUNCIL | ◐ |
| RESERVATION | ◑ |
| CANCELLED | ◒ |
| SAND & GRAVEL | ◓ |

NOTE: MINING RIGHTS IN PARCELS PATENTED PRIOR TO MAY 6 1913 VESTED IN ORIGINAL PATENTEE BY THE PUBLIC LANDS ACT (R.S.O. 1914 CAP. 190 SEC. 63 SUBSEC. 1)

SCALE 1 INCH = 40 CHAINS



AREA
TARP LAKE
M.N.R ADMINISTRATIVE DISTRICT
SIoux LOOKOUT
MINING DIVISION
PATRICIA
LAND TITLES / REGISTRY DIVISION
KENORA (PATRICIA PORTION)

Ministry of Natural Resources Ontario
Ministry of Northern Development and Mines

Date NOVEMBER, 1986 Number

G-2231

515901

ATIK LAKE (M-3172)

AREA OF

TARP LAKE

DISTRICT OF KENORA
PATRICIA PORTION

PATRICIA MINING DIVISION

SCALE: 1-INCH = 40 CHAINS

LEGEND

- PATENTED LAND ⊙ or ⊕
- CROWN LAND SALE C.S.
- LEASES Ⓛ
- LOCATED LAND Loc.
- LICENSE OF OCCUPATION L.O.
- MINING RIGHTS ONLY M.R.O.
- SURFACE RIGHTS ONLY S.R.O.
- ROADS —
- IMPROVED ROADS —
- KING'S HIGHWAYS —
- RAILWAYS —
- POWER LINES —
- MARSH OR MUSKEG —
- MINES ⋈
- CANCELLED C.

NOTES

400' Surface Rights Reservation along the shores of all lakes and rivers.

#7
62231

NATIONAL TOPOGRAPHIC SERIES 520-8

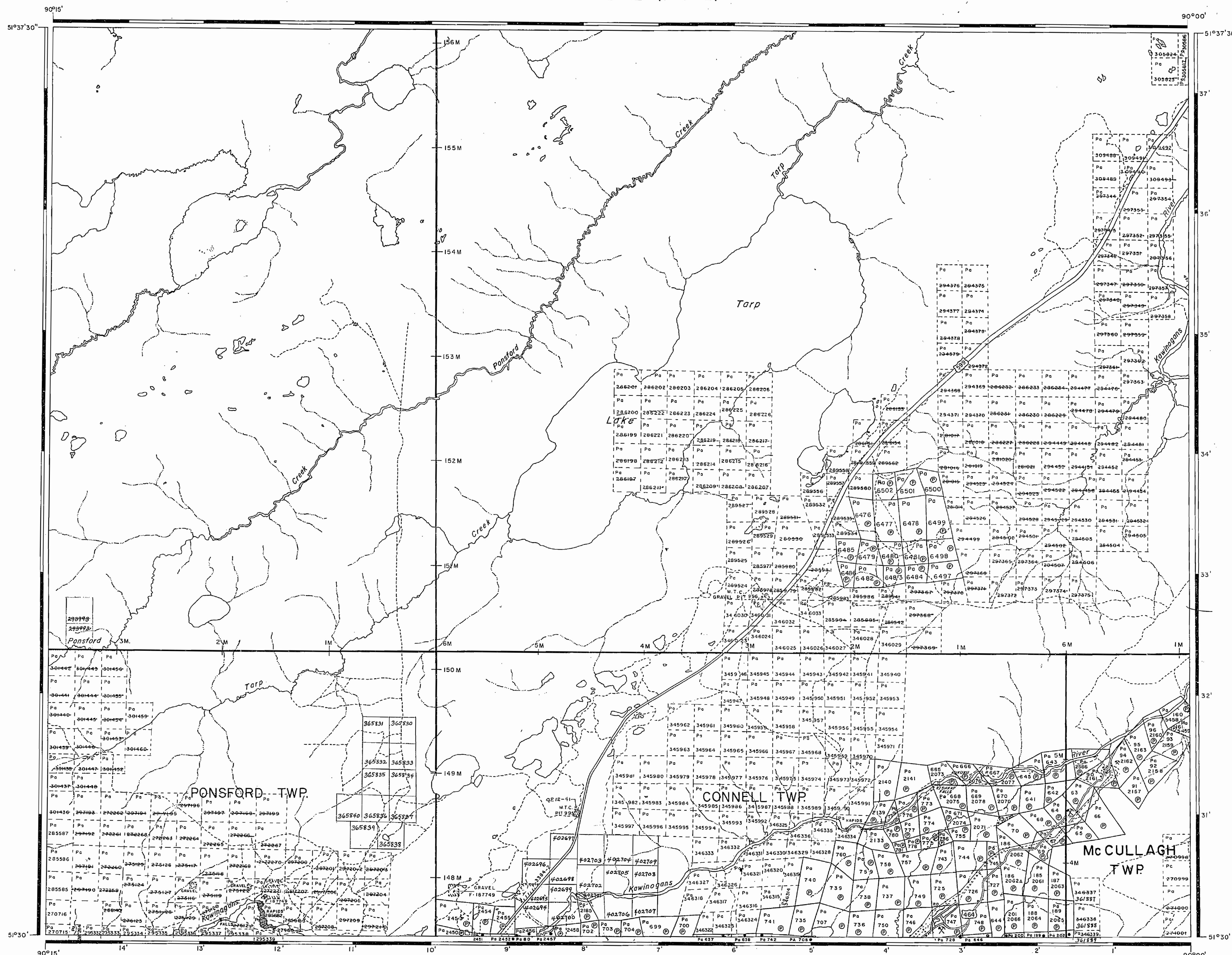
PLAN NO. M-2268

MINISTRY OF NATURAL RESOURCES
ONTARIO

PONSFORD LAKE (M-2747)

FIRSTLOON LAKE (M-2159)

DONA LAKE (M.2228)



ATIK LAKE G-1938

REFERENCE

AREAS WITHDRAWN FROM DISPOSITION

M.R.O. - MINING RIGHTS ONLY
S.R.O. - SURFACE RIGHTS ONLY
M.+S. - MINING AND SURFACE RIGHTS

Description	Order No.	Date	Disposition	File
		11/07/84		
		JUNE 4/87	FILED	
		JUNE 10/87	FILED	
		JUNE 22/87		
		JULY 13/87		
		AUG. 13/87		
		NOV. 20/87		
		JAN. 17/88		

SAND and GRAVEL

- ① GRAVEL FILE 142626
- ② MTC GRAVEL PIT 996
- ③ MTC GRAVEL PIT 1F 32
- ④ MNR GRAVEL PIT 200, FILE 142626
- ⑤ GRAVEL FILE 187749
- ▲ Land Use Permit for S.R.O.

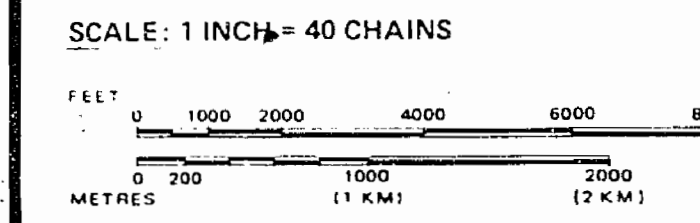
LEGEND

- HIGHWAY AND ROUTE No.
- OTHER ROADS
- TRAILS
- SURVEYED LINES:
 - TOWNSHIPS, BASE LINES, ETC.
 - LOTS, MINING CLAIMS, PARCELS, ETC.
- UNSURVEYED LINES:
 - LOT LINES
 - PARCEL BOUNDARY
 - MINING CLAIMS ETC.
- RAILWAY AND RIGHT OF WAY
- UTILITY LINES
- NON-PERENNIAL STREAM
- FLOODING OR FLOODING RIGHTS
- SUBDIVISION OR COMPOSITE PLAN
- RESERVATIONS
- ORIGINAL SHORELINE
- MARSH OR MUSKEG
- MINES
- TRAVERSE MONUMENT

DISPOSITION OF CROWN LANDS

TYPE OF DOCUMENT	SYMBOL
PATENT, SURFACE & MINING RIGHTS	●
" SURFACE RIGHTS ONLY	○
" MINING RIGHTS ONLY	○
LEASE, SURFACE & MINING RIGHTS	■
" SURFACE RIGHTS ONLY	■
" MINING RIGHTS ONLY	■
LICENCE OF OCCUPATION	◀
ORDER-IN-COUNCIL	OC
RESERVATION	⊙
CANCELLED	⊙
SAND & GRAVEL	⊙

NOTE: MINING RIGHTS IN PARCELS PATENTED PRIOR TO MAY 6, 1913, VESTED IN ORIGINAL PATENTEE BY THE PUBLIC LANDS ACT, R.S.O. 1970, CHAP. 380, SEC. 63, SUBSEC. 1.



AREA
TARP LAKE
M.N.R. ADMINISTRATIVE DISTRICT
SIOUX LOOKOUT
MINING DIVISION
PATRICIA
LAND TITLES / REGISTRY DIVISION
KENORA (PATRICIA PORTION)

Ministry of Natural Resources Ontario
Ministry of Northern Development and Mines

Date: NOVEMBER, 1986
Number: **G-2231**

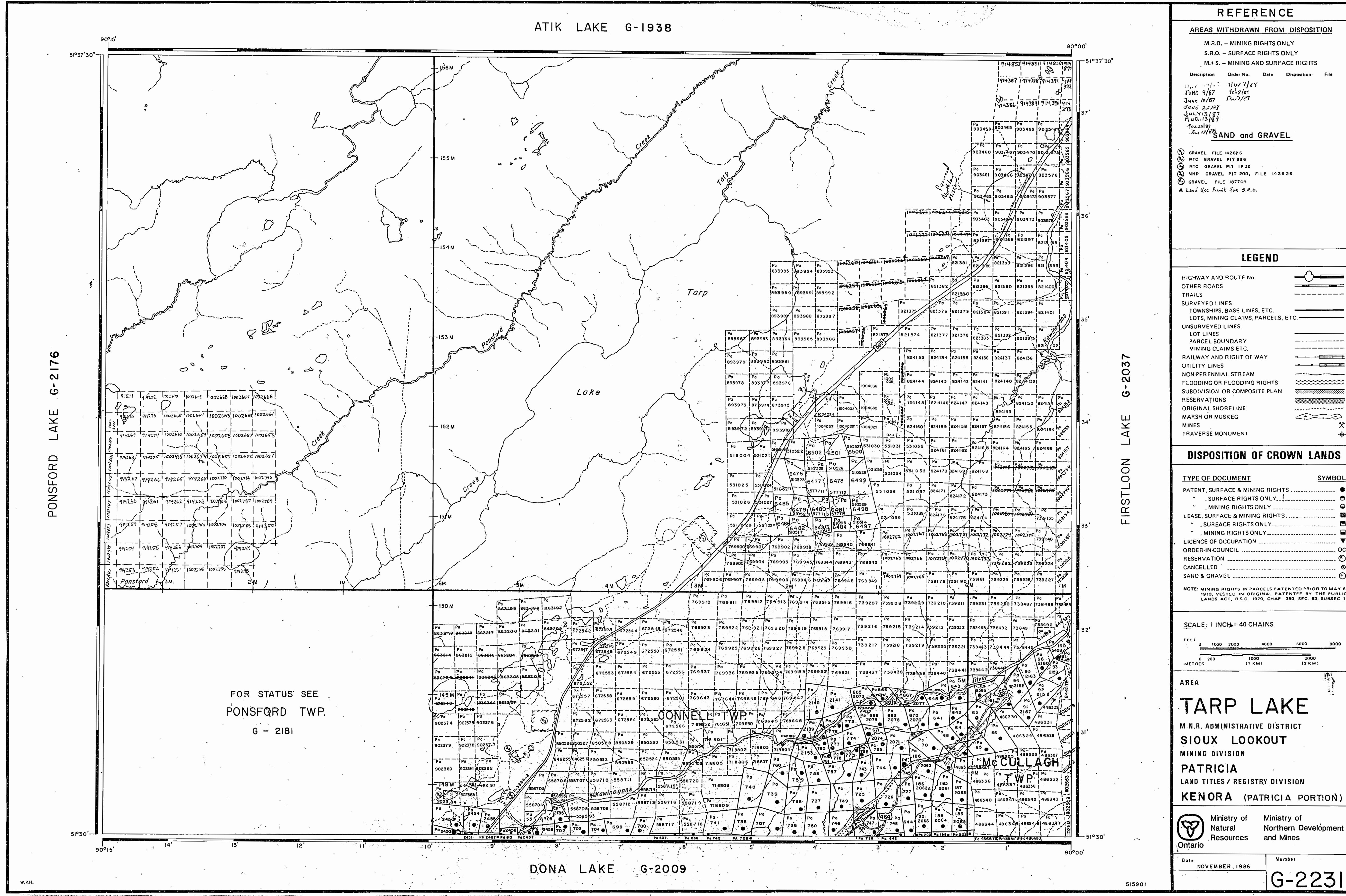
PONSFORD LAKE G-2176

FIRSTFLOOR LAKE G-2037

FOR STATUS SEE
PONSFORD TWP.
G - 2181

DONA LAKE G-2009

515901



ATIK LAKE G-1938

REFERENCE

AREAS WITHDRAWN FROM DISPOSITION

- M.R.O. - MINING RIGHTS ONLY
- S.R.O. - SURFACE RIGHTS ONLY
- M. + S. - MINING AND SURFACE RIGHTS

Description Order No. Date Disposition File

JUNE 4/87
 JUNE 10/87
 JUNE 22/87
 JULY 13/87
 AUG. 13/87
 FEB. 20/87

SAND and GRAVEL

- ⊙ GRAVEL FILE 142626
- ⊙ MTC GRAVEL PIT 996
- ⊙ MTC GRAVEL PIT 1F32
- ⊙ MNR GRAVEL PIT 200, FILE 142626
- ⊙ GRAVEL FILE 187749
- ▲ Land Use Permit for S.R.O.

LEGEND

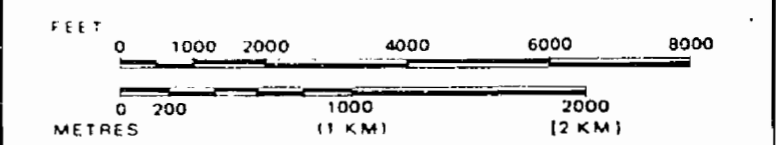
- HIGHWAY AND ROUTE No.
- OTHER ROADS
- TRAILS
- SURVEYED LINES
- TOWNSHIPS, BASE LINES, ETC.
- LOTS, MINING CLAIMS, PARCELS, ETC.
- UNSURVEYED LINES
- LOT LINES
- PARCEL BOUNDARY
- MINING CLAIMS ETC.
- RAILWAY AND RIGHT OF WAY
- UTILITY LINES
- NON-PERENNIAL STREAM
- FLOODING OR FLOODING RIGHTS
- SUBDIVISION OR COMPOSITE PLAN
- RESERVATIONS
- ORIGINAL SHORELINE
- MARSH OR MUSKEG
- MINES
- TRAVERSE MONUMENT

DISPOSITION OF CROWN LANDS

TYPE OF DOCUMENT	SYMBOL
PATENT, SURFACE & MINING RIGHTS	●
" SURFACE RIGHTS ONLY	○
" MINING RIGHTS ONLY	⊙
LEASE, SURFACE & MINING RIGHTS	■
" SURFACE RIGHTS ONLY	□
" MINING RIGHTS ONLY	⊞
LICENCE OF OCCUPATION	○
ORDER-IN-COUNCIL	△
RESERVATION	⊙
CANCELLED	⊙
SAND & GRAVEL	⊙

NOTE: MINING RIGHTS IN PARCELS PATENTED PRIOR TO MAY 6, 1913, VESTED IN ORIGINAL PATENTEE BY THE PUBLIC LANDS ACT, R.S.O. 1970, CHAP. 380, SEC. 63, SUBSEC. 1.

SCALE: 1 INCH = 40 CHAINS



AREA
TARP LAKE
 M.N.R. ADMINISTRATIVE DISTRICT
 SIOUX LOOKOUT
 MINING DIVISION
 PATRICIA
 LAND TITLES / REGISTRY DIVISION
 KENORA (PATRICIA PORTION)

Ministry of Natural Resources Ontario
 Ministry of Northern Development and Mines

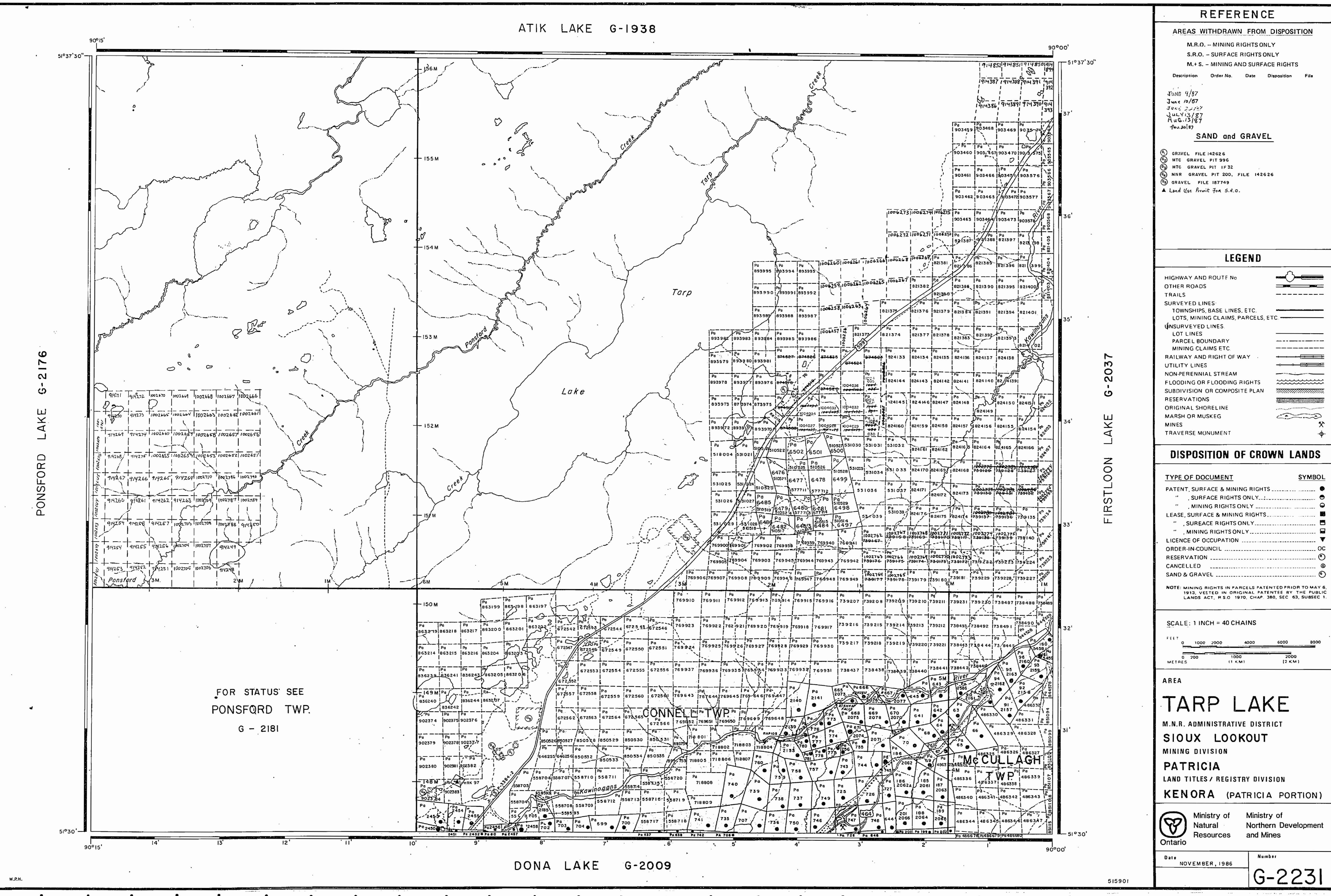
Date NOVEMBER, 1986
 Number **G-2231**

PONSFORD LAKE G-2176

FIRSTLOON LAKE G-2037

FOR STATUS SEE
 PONSFORD TWP.
 G - 2181

DONA LAKE G-2009



C-1938
 ATKIN LAKE (M-2268)

AREA OF
TARP LAKE

DISTRICT OF
 KENORA
 PATRICIA PORTION

PATRICIA
 MINING DIVISION

SCALE: 1-INCH = 40 CHAINS

LEGEND

- PATENTED LAND CROWN LAND SALE LEASES
- LOCATED LAND LICENSE OF OCCUPATION MINING RIGHTS ONLY SURFACE RIGHTS ONLY
- ROADS
- IMPROVED ROADS
- KING'S HIGHWAYS
- RAILWAYS
- POWER LINES
- MARSH OR MUSKEG
- MINES
- CANCELLED
- LAND USE PERMIT FOR S.R.O.

NOTES

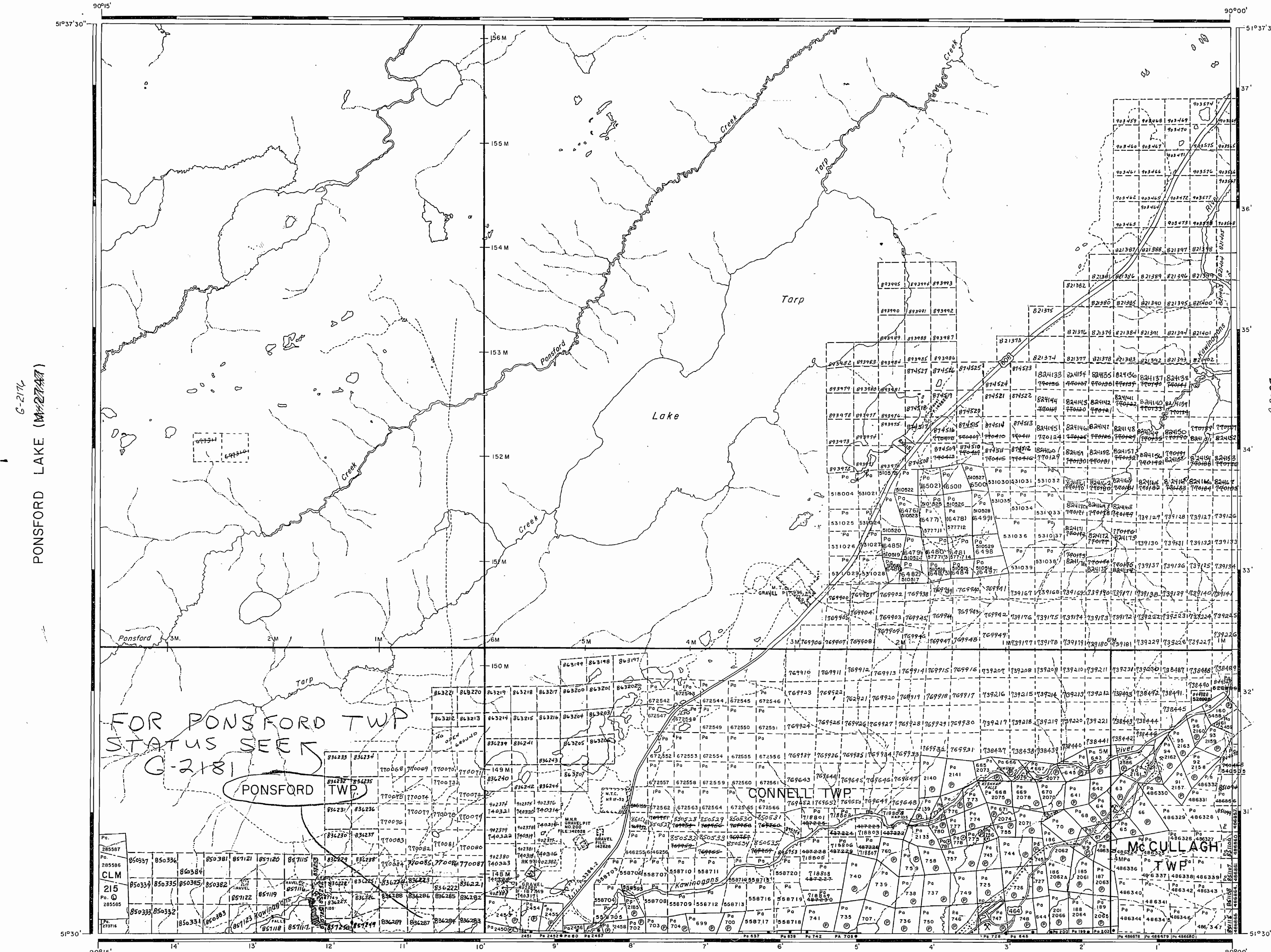
400' Surface Rights Reservation along the shores of all lakes and rivers.

- Aug. 3, 1983
- Oct. 28, 1983
- Apr. 5, 1984
- May 7, 1984
- May 9, 1984
- May 14, 1984
- May 15, 1984
- May 21, 1984
- Oct. 15, 1984
- May 3, 1984
- May 21, 1985
- May 24, 1985
- May 30, 1985
- July 16, 1985
- Jul. 15, 1985
- Aug. 21, 1985
- Sept. 10, 1985
- Sept. 12, 1985
- Oct. 14, 1985
- Oct. 25, 1985
- Jan. 20, 1986
- Jan. 29, 1986
- Apr. 11, 1986
- June 2, 1986
- June 17, 1986
- July 18, 1986
- Aug. 29, 1986
- Oct. 1986

NATIONAL TOPOGRAPHIC SERIES 52-08

PLAN NO. **M-2268**

MINISTRY OF
 NATURAL RESOURCES
 ONTARIO



C-2009
 DONA LAKE (M-2268)