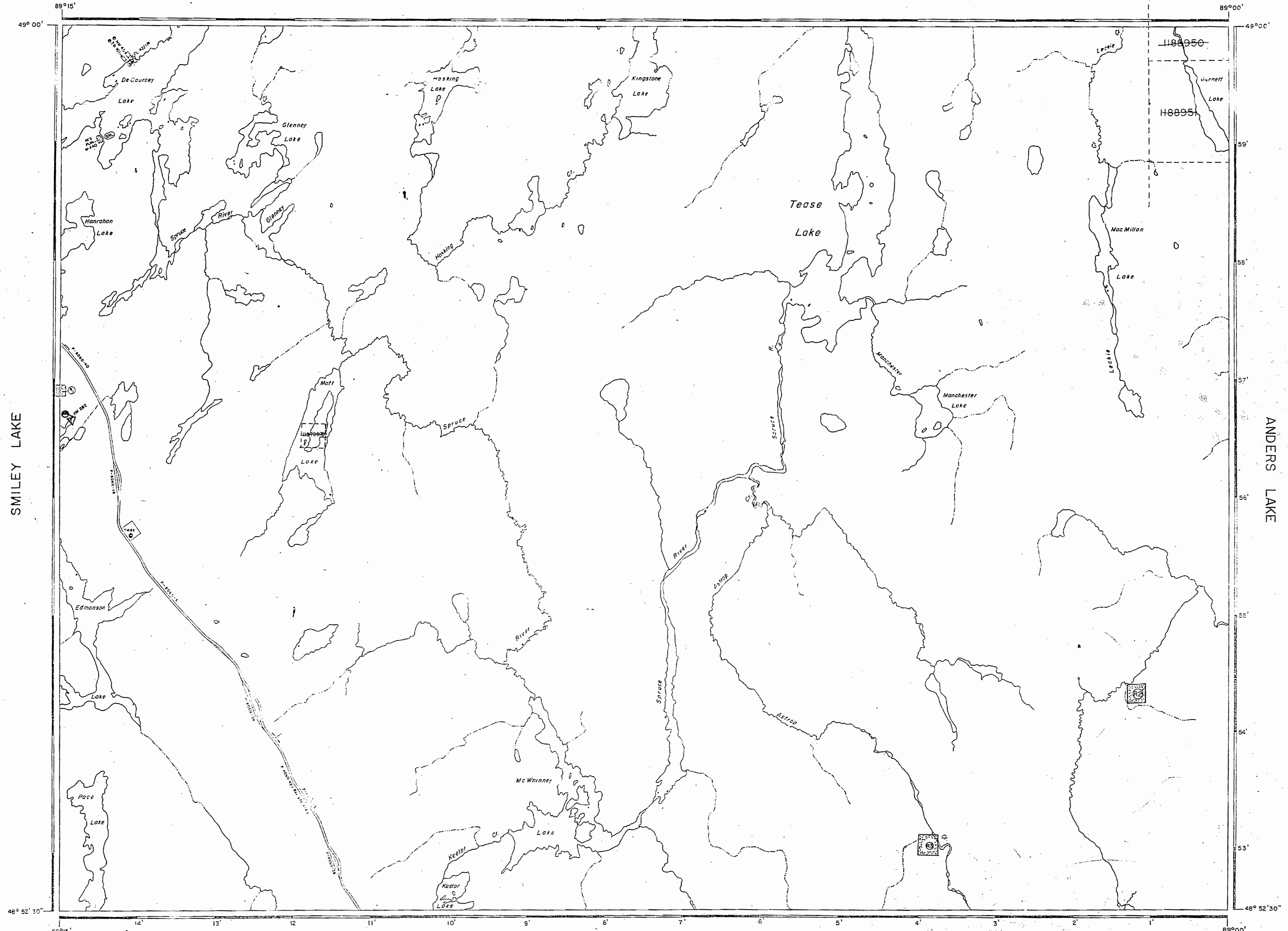


EAGLEHEAD LAKE



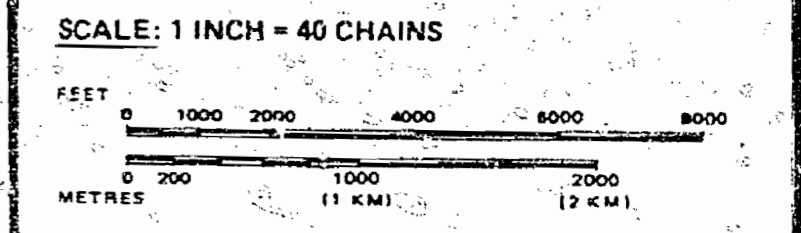
LEGEND

- HIGHWAY AND ROUTE No.
- OTHER ROADS
- TRAILS
- SURVEYED LINES:
 - TOWNSHIPS, BASE LINES, ETC.
 - LOTS, MINING CLAIMS, PARCELS, ETC.
- UNSURVEYED LINES:
 - LOT LINES
 - PARCEL BOUNDARY
 - MINING CLAIMS ETC.
- RAILWAY AND RIGHT OF WAY
- UTILITY LINES
- NON-PERENNIAL STREAM
- FLOODING OR FLOODING RIGHTS
- SUBDIVISION OR COMPOSITE PLAN
- RESERVATIONS
- ORIGINAL SHORELINE
- MARSH OR MUCKEG
- MINES
- TRAVERSE MONUMENT

DISPOSITION OF CROWN LANDS

TYPE OF DOCUMENT	SYMBOL
PATENT, SURFACE & MINING RIGHTS	
" SURFACE RIGHTS ONLY	
" MINING RIGHTS ONLY	
LEASE, SURFACE & MINING RIGHTS	
" SURFACE RIGHTS ONLY	
" MINING RIGHTS ONLY	
LICENCE OF OCCUPATION	
ORDER-IN-COUNCIL	
RESERVATION	
CANCELLED	
SAND & GRAVEL	

LAND USE PERMITS FOR COMMERCIAL TOURISM/OUTPOST CAMPS
 NOTE: MINING RIGHTS IN PARCELS PATENTED PRIOR TO MAY 1, 1912, VESTED IN ORIGINAL PATENTEE BY THE PUBLIC LANDS ACT, R.S.O. 1970, CHAP. 360, SEC. 63, SUBSEC. 1



- AREAS WITHDRAWN FROM DISPOSITION
- M.R.O. - MINING RIGHTS ONLY
 - S.R.O. - SURFACE RIGHTS ONLY
 - M. + S. - MINING AND SURFACE RIGHTS
- (R) Section 36 Withdrawal Order # W 31/86 S.R.O.
 - (SRL) "Summer Resort" Locations Not Open For Staking, Sec. 31 (c)
 - (M) MINING & SURFACE RIGHTS WITHDRAWN FROM STAKING ORDER W-78-08/93, NWR 93/01/29 TO PROTECT FOREST SAMPLE PLOTS
 - (M) MINING & SURFACE RIGHTS WITHDRAWN FROM STAKING ORDER W-78-08/93, NWR 93/01/29 TO PROTECT FOREST SAMPLE PLOTS

DATE OF ISSUE

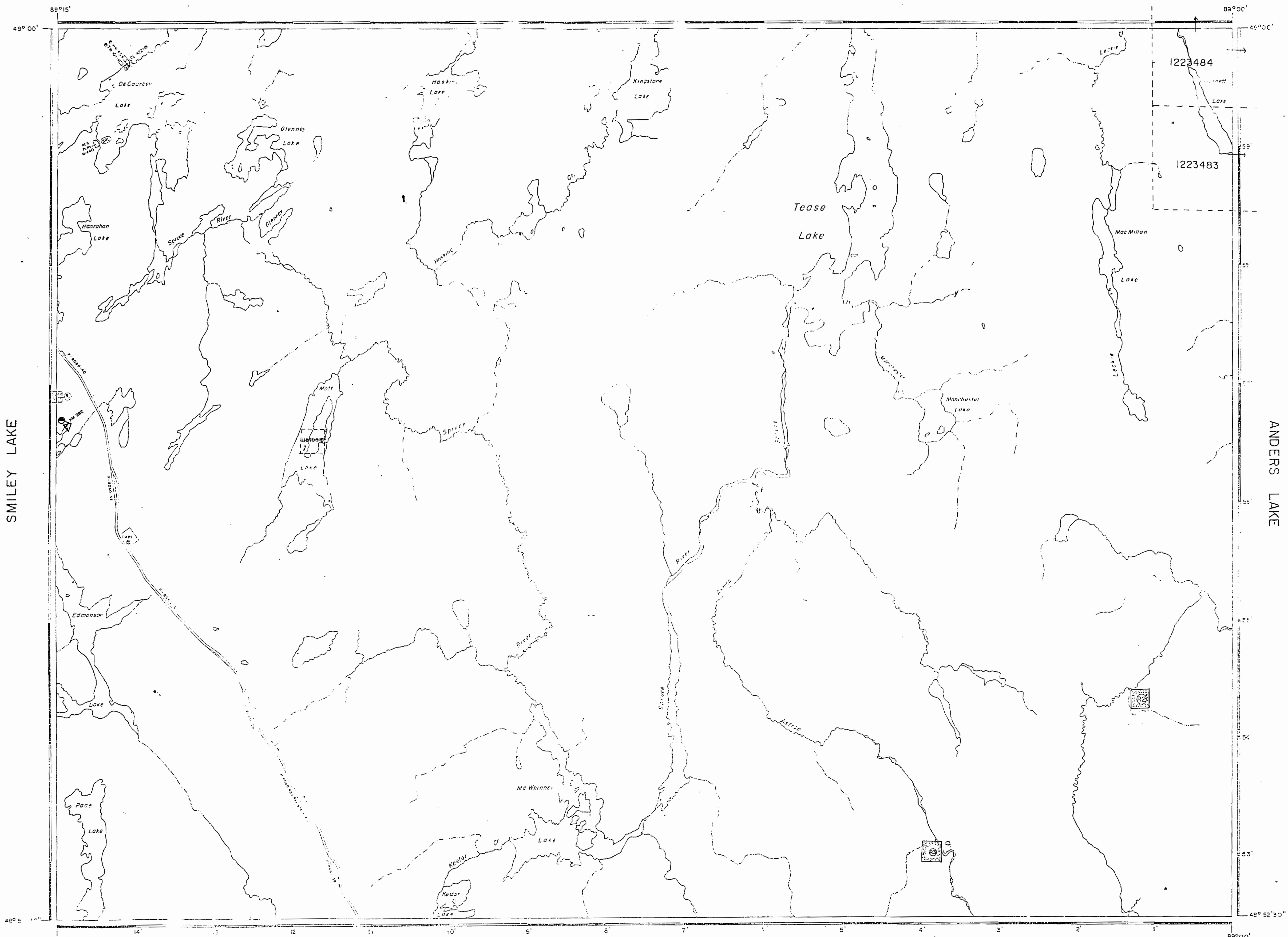
DEC 2 2 1997
 PROVINCIAL RECORDING
 OFFICE - SUDBURY

AREA
TEASE LAKE
 M.N.R. ADMINISTRATIVE DISTRICT
 THUNDER BAY
 MINING DIVISION
 THUNDER BAY
 LAND TITLES / REGISTRY DIVISION
 THUNDER BAY

Ministry of Natural Resources Ontario
 Ministry of Northern Development and Mines

Date: DECEMBER 1997
 Number: G-2720

EAGLEHEAD LAKE



LEGEND

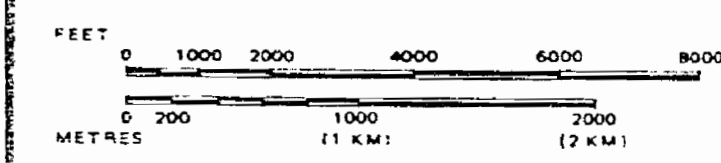
HIGHWAY AND ROUTE No.	
OTHER ROADS	
TRAILS	
SURVEYED LINES:	
TOWNSHIPS, BASE LINES, ETC.	
LOTS, MINING CLAIMS, PARCELS, ETC.	
UNSURVEYED LINES:	
LOT LINES	
PARCEL BOUNDARY	
MINING CLAIMS ETC.	
RAILWAY AND RIGHT OF WAY	
UTILITY LINES	
NON-PERENNIAL STREAM	
FLOODING OR FLOODING RIGHTS	
SUBDIVISION OR COMPOSITE PLAN	
RESERVATIONS	
ORIGINAL SHORELINE	
MARSH OR MUSKEG	
MINES	
TRAVERSE MONUMENT	

DISPOSITION OF CROWN LANDS

TYPE OF DOCUMENT	SYMBOL
PATENT, SURFACE & MINING RIGHTS	
" SURFACE RIGHTS ONLY	
" MINING RIGHTS ONLY	
LEASE, SURFACE & MINING RIGHTS	
" SURFACE RIGHTS ONLY	
" MINING RIGHTS ONLY	
LICENCE OF OCCUPATION	
ORDER-IN-COUNCIL	
RESERVATION	
CANCELLED	
SAND & GRAVEL	

LAND USE PERMITS FOR COMMERCIAL TOURISM/OUTPOST CAMPS
 NOTE: MINING RIGHTS IN PARCELS PATENTED PRIOR TO MAY 1 1913, VESTED IN ORIGINAL PATENTEE BY THE PUBLIC LANDS ACT, R.S.O. 1970, CHAP. 380, SEC. 43, SUBSEC. 1

SCALE: 1 INCH = 40 CHAINS



AREAS WITHDRAWN FROM DISPOSITION

- M.R.D. - MINING RIGHTS ONLY
- S.R.O. - SURFACE RIGHTS ONLY
- M.S. - MINING AND SURFACE RIGHTS
- Section 36 Withdrawal Order # W 31/86 S.P.O.
- (SR) "Summer Resort" Locations Not Open For Staking
- (M&S) MINING & SURFACE RIGHTS WITHDRAWN FROM STAKING ORDER W-TB-08/93, NWH 93/01/29 TO PROTECT FOREST SAMPLE PLOTS
- (M&S) MINING & SURFACE RIGHTS WITHDRAWN FROM STAKING ORDER W-TB-08/93, NWH 93/01/29 TO PROTECT FOREST SAMPLE PLOTS

Map Service March 13, 1992

AREA
TEASE LAKE
 S.N.R. ADMINISTRATIVE DISTRICT
 THUNDER BAY
 MINING DIVISION
 THUNDER BAY
 LAND TITLES / REGISTRY DIVISION
 THUNDER BAY

Ministry of Natural Resources and Forestry
 Northern Development and Mines
 Ontario

Number: G-2720

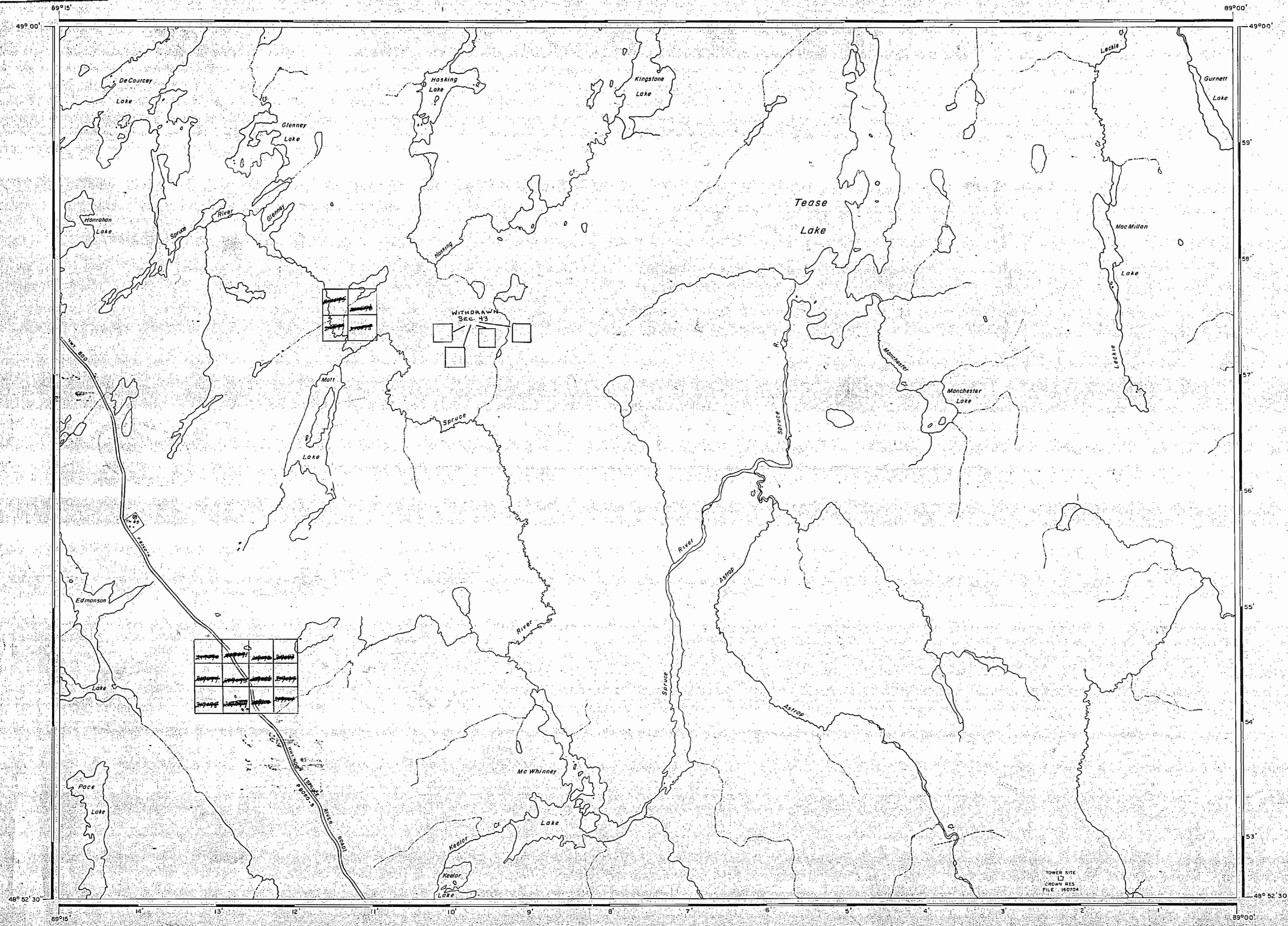
DATE
 MAR 2
 PROVINCIAL RECORDS OFFICE - SUDBURY

SMILEY LAKE

ANDERS LAKE

HICKS LAKE

1908



AREA OF
TEASE LAKE

DISTRICT OF
THUNDER BAY

PORT ARTHUR
MINING DIVISION

SCALE: 1-INCH = 40 CHAINS

LEGEND

- | | |
|-----------------------|--------|
| PATENTED LAND | Ⓟ |
| CROWN LAND SALE | C.S. |
| LEASES | Ⓛ |
| LOCATED LAND | Loc. |
| LICENSE OF OCCUPATION | L.O. |
| MINING RIGHTS ONLY | M.R.O. |
| SURFACE RIGHTS ONLY | S.R.O. |
| ROADS | — |
| IMPROVED ROADS | — |
| KING'S HIGHWAYS | — |
| RAILWAYS | — |
| POWER LINES | — |
| MARSH OR MUSKEG | — |
| MINES | Ⓧ |
| CANCELLED | C. |

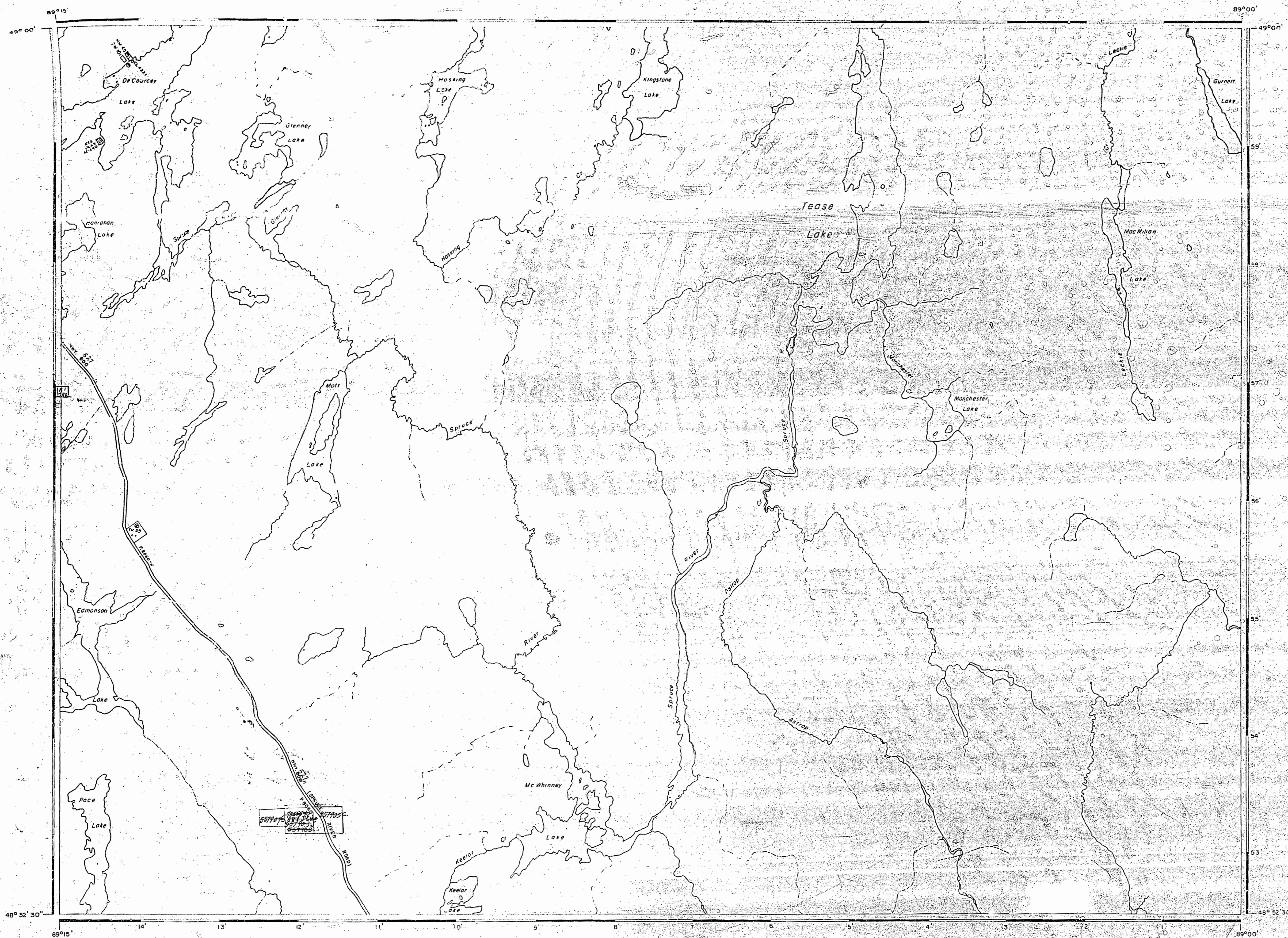
NOTES

400' Reserve around all Lakes & Rivers
to Dept. of Lands & Forests.
□ See *Patting Lake Landfill*

1969

PLAN NO. M.1908

DEPARTMENT OF MINES
— ONTARIO —



AREA OF
TEASE LAKE

DISTRICT OF
THUNDER BAY

THUNDER BAY
MINING DIVISION

SCALE: 1-INCH = 40 CHAINS

LEGEND

- | | |
|-----------------------|--------|
| PATENTED LAND | Ⓟ |
| CROWN LAND SALE | C.S. |
| LEASES | Ⓛ |
| LOCATED LAND | Loc. |
| LICENSE OF OCCUPATION | L.O. |
| MINING RIGHTS ONLY | M.R.O. |
| SURFACE RIGHTS ONLY | S.R.O. |
| ROADS | — |
| IMPROVED ROADS | — |
| KING'S HIGHWAYS | — |
| RAILWAYS | — |
| POWER LINES | — |
| MARSH OR MUSKEG | — |
| MINES | Ⓜ |
| CANCELLED | C. |

NOTES

400' Reserve around all Lakes & Rivers
to Dept. of Lands & Forests.

Areas withdrawn from staking under Section
43 of the Mining Act (R.S.O. 70)

Order No.	File	Date	Disposition
		January 28, 1947	

(P-8060-05)
For Hwy P-8060-39 see Hicks
Lake G-781 Landrell
② 500' WITHDRAWN
ORDER W-31/42-MCR

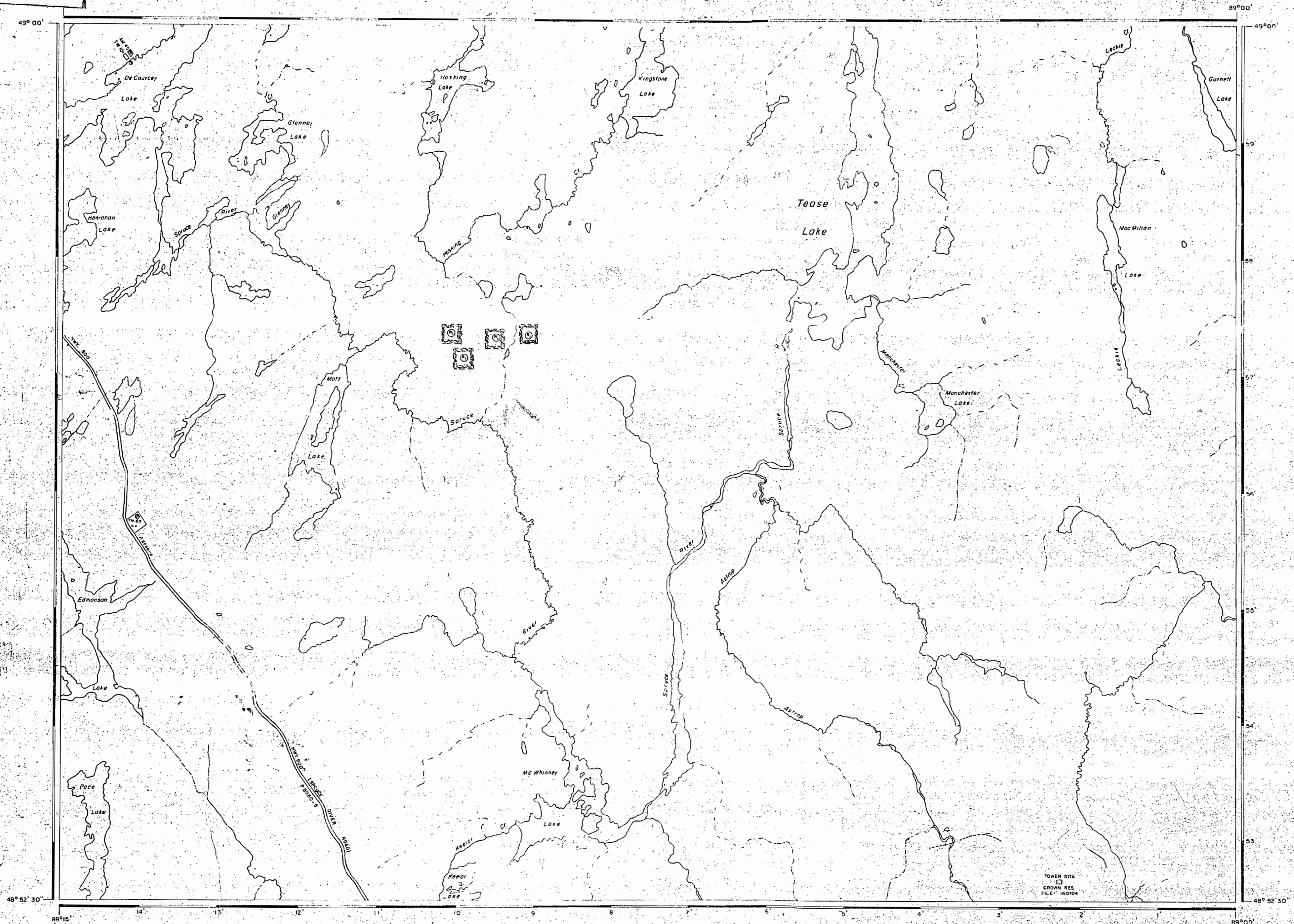
Out Of Service March 13, 1990

THUNDER Bay District
NATIONAL TOPOGRAPHIC SERIES 52 A14

PLAN NO. **M.1908**

ONTARIO
MINISTRY OF NATURAL RESOURCES
SURVEYS AND MAPPING BRANCH

1908



AREA OF
TEASE LAKE

DISTRICT OF
THUNDER BAY

THUNDER BAY
MINING DIVISION

SCALE: 1-INCH = 40 CHAINS

LEGEND

- PATENTED LAND ⊙
- CROWN LAND SALE C.S.
- LEASES ⊖
- LOCATED LAND ⊙
- LICENSE OF OCCUPATION L.O.
- MINING RIGHTS ONLY M.R.O.
- SURFACE RIGHTS ONLY S.R.O.
- ROADS —
- IMPROVED ROADS —
- KING'S HIGHWAYS —
- RAILWAYS —
- POWER LINES —
- MARSH OR MUSKEG —
- MINES ⊙
- CANCELLED ⊖

NOTES

400' Reserve around all Lakes & Rivers
to Dept of Lands & Forests.

Areas withdrawn from staking under Section
43 of the Mining Act. (R.S.O.70)

Order No.	File	Date	Disposition
W57/75	160704	15/10/75	S.R. & M.R.

January 28, 1977

1977

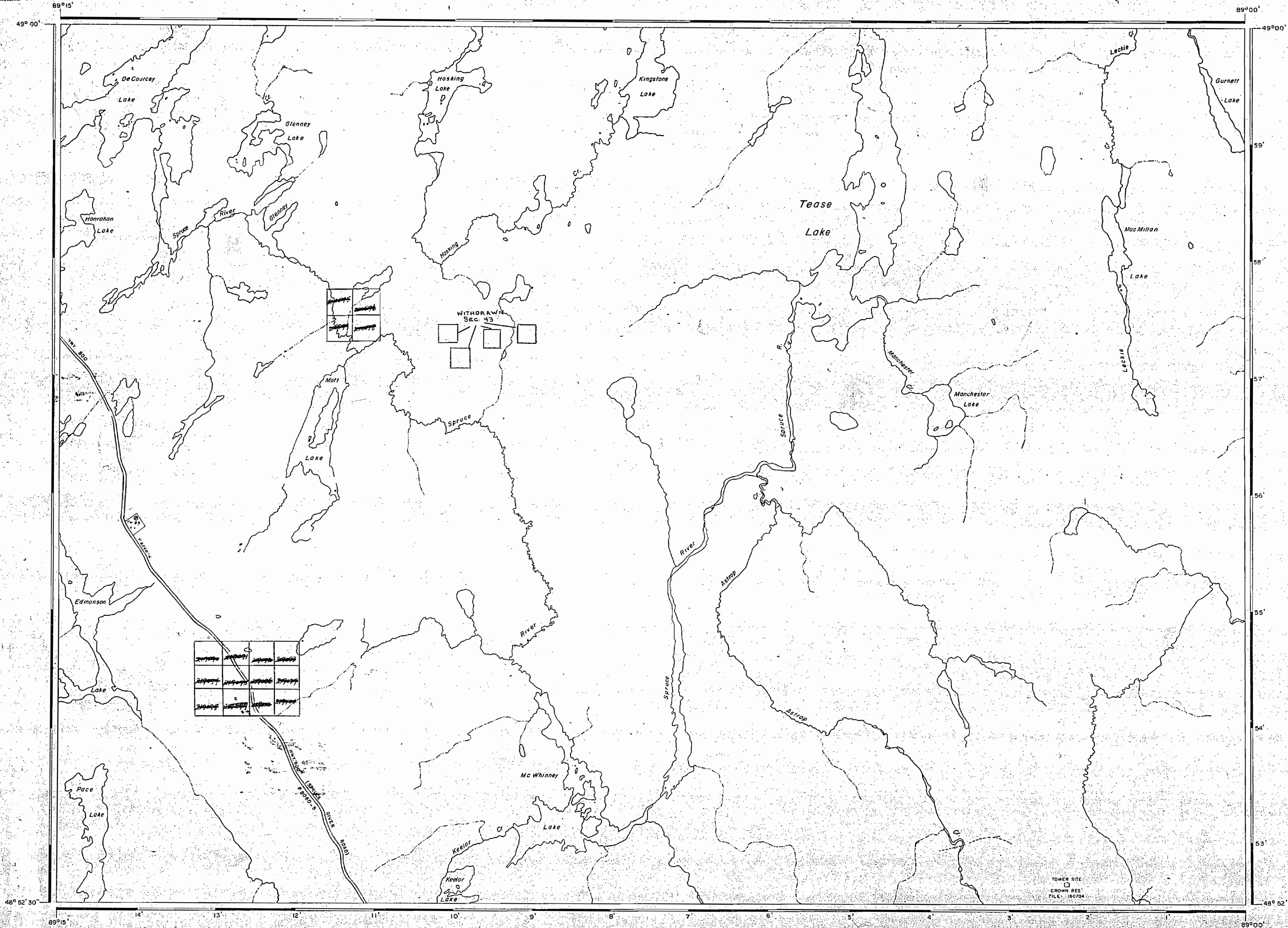
THUNDER BAY DISTRICT
NATIONAL TOPOGRAPHIC SERIES 52 A 14

PLAN NO. M.1908

ONTARIO
MINISTRY OF NATURAL RESOURCES
SURVEYS AND MAPPING BRANCH

TOWER SITE
CROWN RES
FILE 160704

1908



AREA OF
TEASE LAKE

DISTRICT OF
THUNDER BAY

PORT ARTHUR
MINING DIVISION

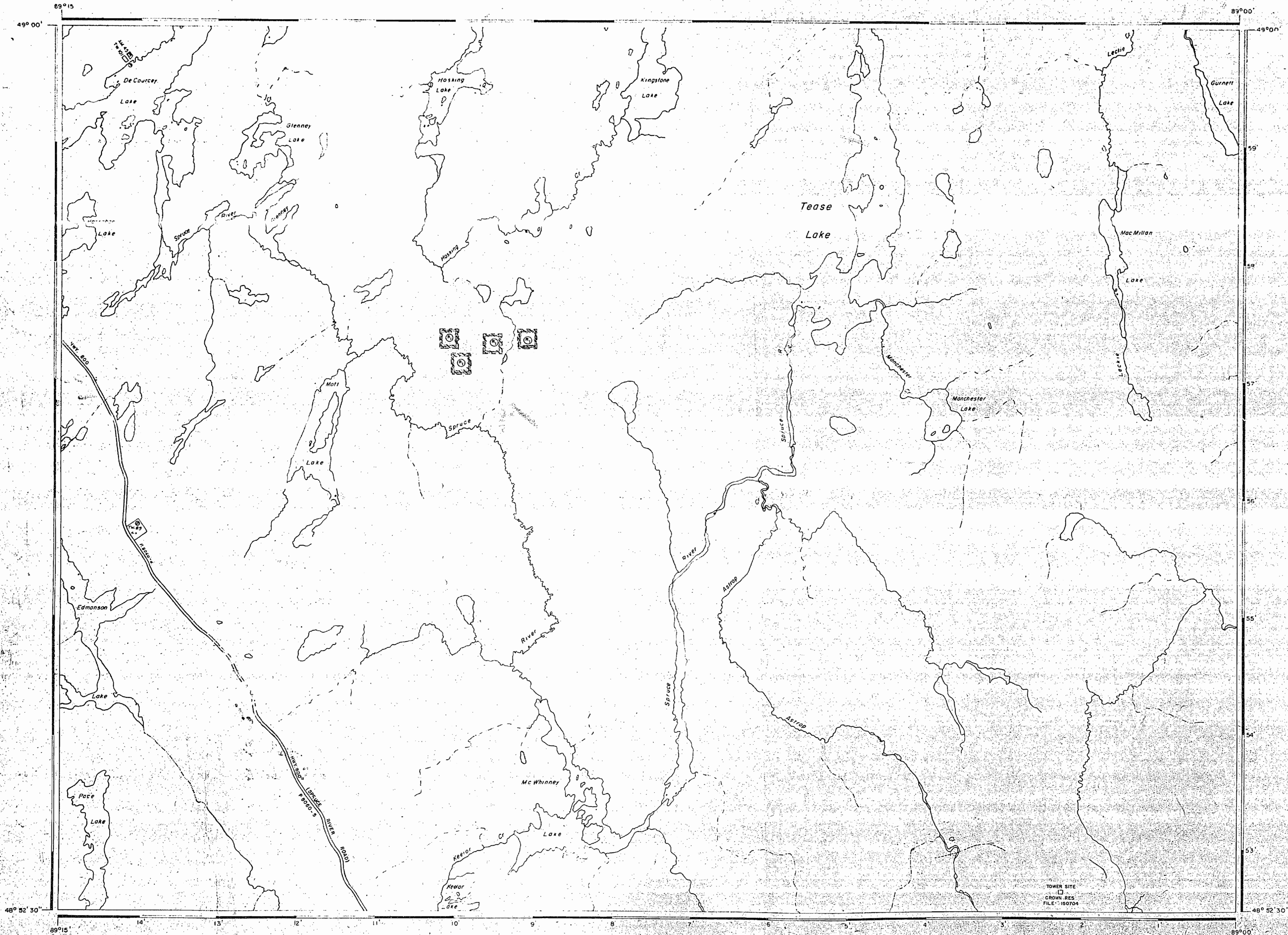
SCALE: 1-INCH = 40 CHAINS

LEGEND

PATENTED LAND	⊙
CROWN LAND SALE	C.S.
LEASES	⊖
LOCATED LAND	Loc.
LICENSE OF OCCUPATION	L.O.
MINING RIGHTS ONLY	M.R.O.
SURFACE RIGHTS ONLY	S.R.O.
ROADS	—
IMPROVED ROADS	—
KING'S HIGHWAYS	—
RAILWAYS	—
POWER LINES	—
MARSH OR MUSKEG	—
MINES	—
CANCELLED	—

NOTES
400' Reserve around all Lakes & Rivers to Dept. of Lands & Forests.
□ See *Batwing Lake Landfill*

1969
PLAN NO. M.1908
DEPARTMENT OF MINES
— ONTARIO —



AREA OF
TEASE LAKE

DISTRICT OF
THUNDER BAY

THUNDER BAY
MINING DIVISION

SCALE: 1-INCH = 40 CHAINS

LEGEND

- | | |
|-----------------------|--------|
| PATENTED LAND | ⊙ |
| CROWN LAND SALE | C.S. |
| LEASES | ⊙ |
| LOCATED LAND | ⊙ |
| LICENSE OF OCCUPATION | L.O. |
| MINING RIGHTS ONLY | M.R.O. |
| SURFACE RIGHTS ONLY | S.R.O. |
| ROADS | — |
| IMPROVED ROADS | — |
| KING'S HIGHWAYS | — |
| RAILWAYS | — |
| POWER LINES | — |
| MARSH OR MUSKEG | — |
| MINES | ⬆ |
| CANCELLED | C. |

NOTES

400' Reserve around all Lakes & Rivers to Dept. of Lands & Forests.

Areas withdrawn from staking under Section 43 of the Mining Act. (R.S.O.70)

Order No.	File	Date	Disposition
⊙ W.57775	160704	15/10/75	S.R. & M.R.

January 28, 1977

1977

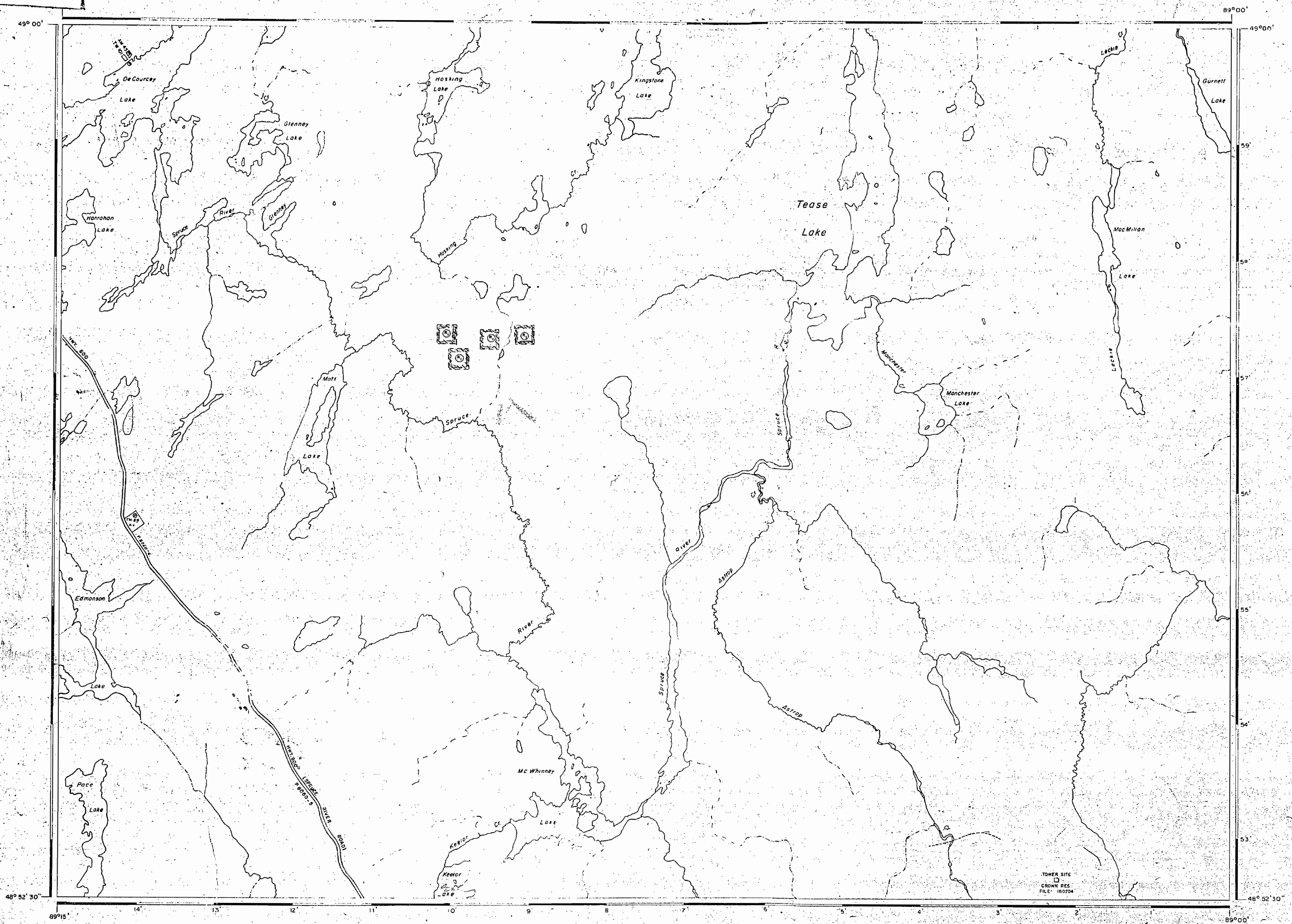
THUNDER BAY DISTRICT
NATIONAL TOPOGRAPHIC SERIES 52-A14

PLAN NO. M.1908

ONTARIO
MINISTRY OF NATURAL RESOURCES
SURVEYS AND MAPPING BRANCH

TOWER SITE
CROWN RES
FILE: 160704

1908



AREA OF
TEASE LAKE

DISTRICT OF
THUNDER BAY

THUNDER BAY
MINING DIVISION

SCALE: 1-INCH = 40 CHAINS

LEGEND

- PATENTED LAND Ⓢ
- CROWN LAND SALE Ⓞ
- LEASES Ⓛ
- LOCATED LAND Ⓜ
- LICENSE OF OCCUPATION Ⓛ.O.
- MINING RIGHTS ONLY M.R.O.
- SURFACE RIGHTS ONLY S.R.O.
- ROADS —
- IMPROVED ROADS —
- KING'S HIGHWAYS —
- RAILWAYS —
- POWER LINES —
- MARSH OR MUSKEG —
- MINES Ⓜ
- CANCELLED C

NOTES

400' Reserve around all Lakes & Rivers to Dept. of Lands & Forests.

Areas withdrawn from staking under Section 43 of the Mining Act. (R.S.O. 70)

Order No.	File	Date	Disposition
Ⓢ 57/75	160704	15/10/75	S.R. & M.R.
January 28, 1977			

1977

THUNDER BAY DISTRICT
NATIONAL TOPOGRAPHIC SERIES 52 A14

PLAN NO. M. 1908

ONTARIO
MINISTRY OF NATURAL RESOURCES
SURVEYS AND MAPPING BRANCH

1908

DECOURCEY
LAKE

GLENNEY
LAKE

MOTT
LAKE

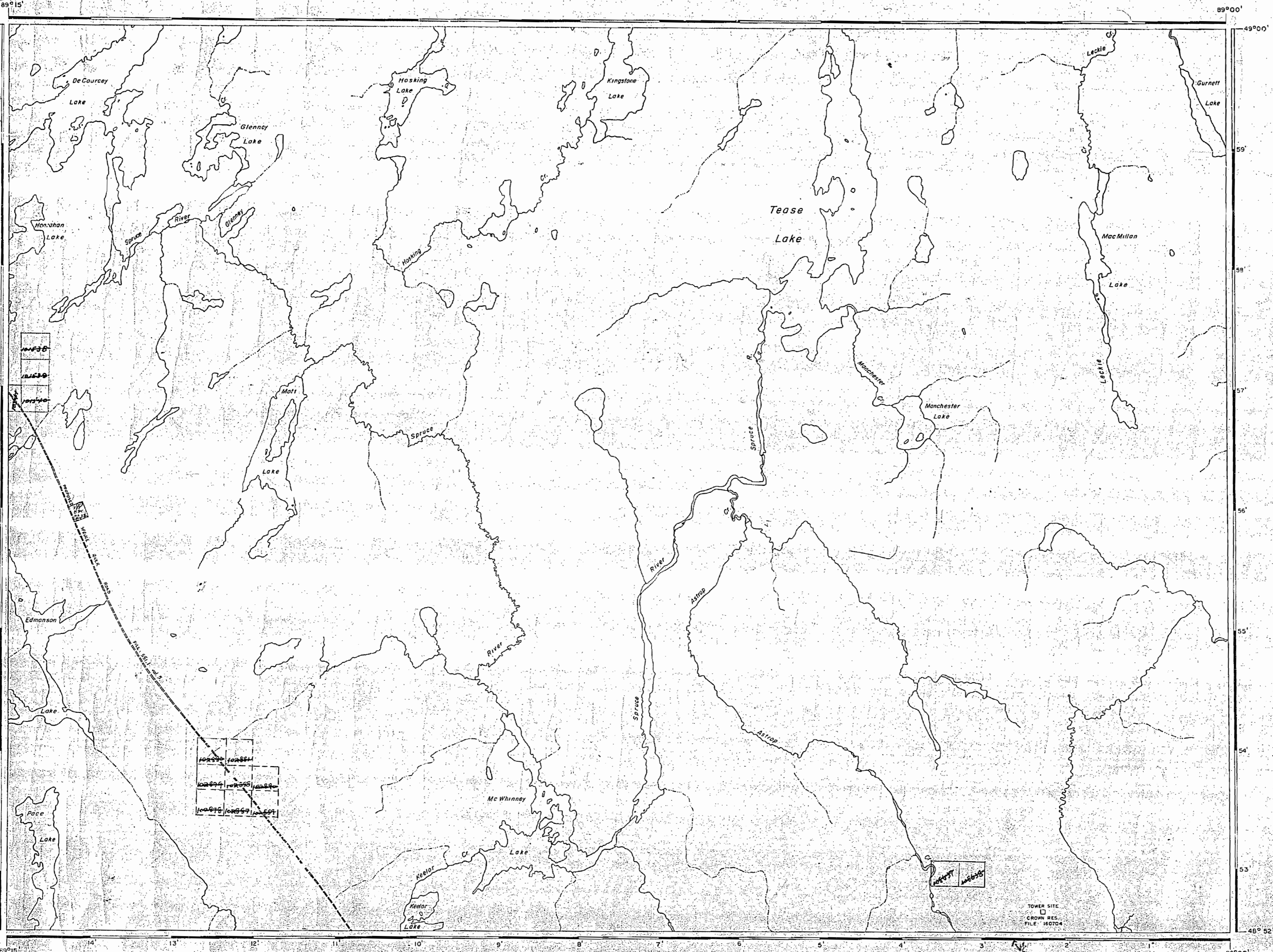
92782	92783	92784	92785	92786	92787
92788	92789	92790	92791	92792	92793
92794	92795	92796	92797	92798	92799
92800	92801	92802	92803	92804	92805
92806	92807	92808	92809	92810	92811
92812	92813	92814	92815	92816	92817
92818	92819	92820	92821	92822	92823
92824	92825	92826	92827	92828	92829
92830	92831	92832	92833	92834	92835
92836	92837	92838	92839	92840	92841
92842	92843	92844	92845	92846	92847
92848	92849	92850	92851	92852	92853
92854	92855	92856	92857	92858	92859
92860	92861	92862	92863	92864	92865

M

1908

10000

32431



AREA OF
TEASE LAKE

DISTRICT OF
THUNDER BAY

PORT ARTHUR
MINING DIVISION

SCALE: 1-INCH = 40 CHAINS

LEGEND

- | | |
|-----------------------|--------|
| PATENTED LAND | Ⓟ |
| CROWN LAND SALE | C.S. |
| LEASES | Ⓞ |
| LOCATED LAND | Loc. |
| LICENSE OF OCCUPATION | L.O. |
| MINING RIGHTS ONLY | M.R.O. |
| SURFACE RIGHTS ONLY | S.R.O. |
| ROADS | — |
| IMPROVED ROADS | — |
| KING'S HIGHWAYS | — |
| RAILWAYS | — |
| POWER LINES | — |
| MARSH OR MUSKEG | — |
| MINES | ⚡ |
| CANCELLED | C. |

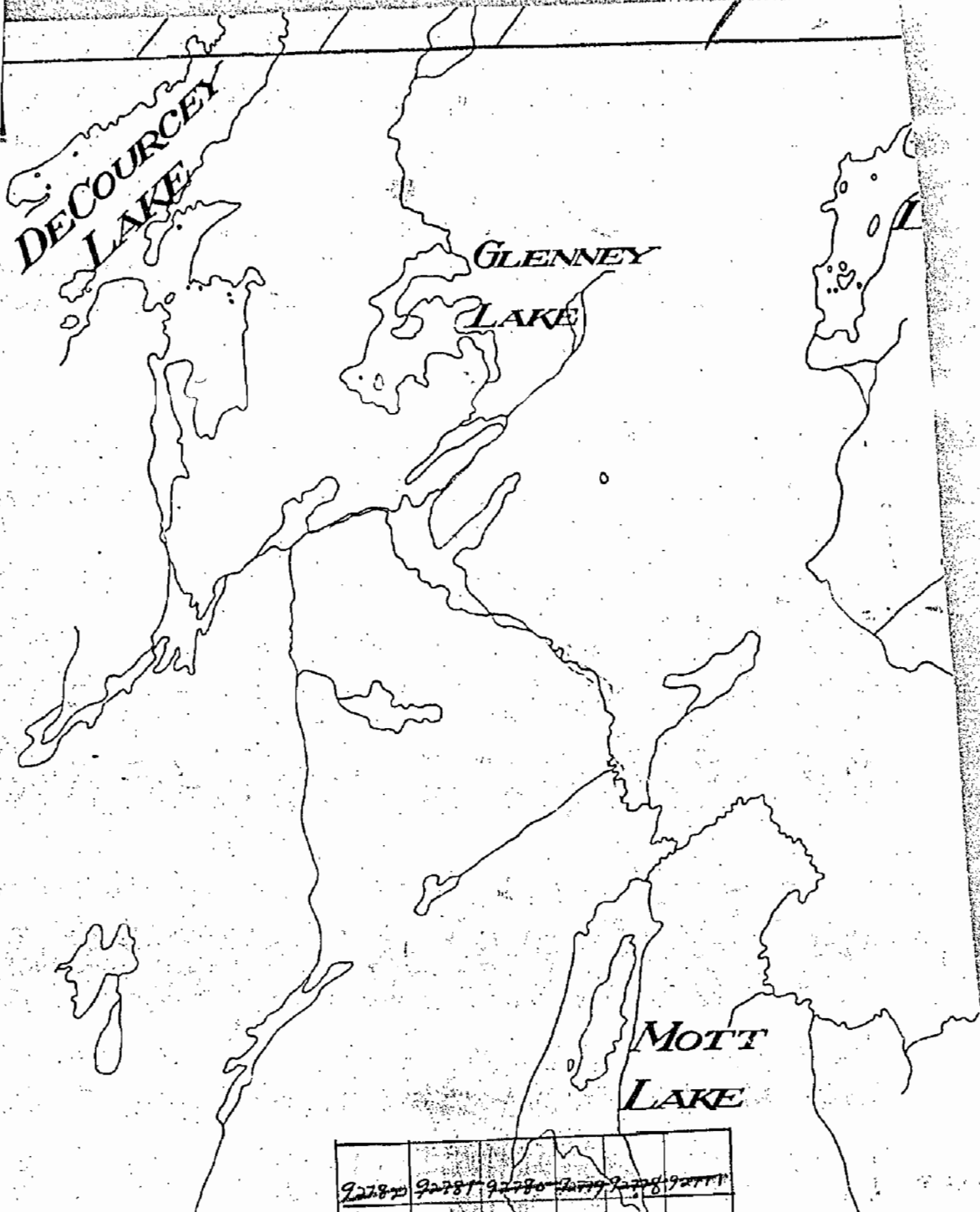
NOTES

400' Reserve around all Lakes & Rivers to Dept. of Lands & Forests.

PLAN NO. M. 1908

DEPARTMENT OF MINES
— ONTARIO —

1908



92780	92781	92780	92779	92778	92777
92783	92784	92785	92786	92787	92788
92794	92793	92792	92791	92790	92789
92818	92817	92816	92815	92814	92813
92819	92820	92821	92822	92823	92824
92830	92829	92828	92827	92826	92825
92795	92796	92797	92798	92799	92800
92806	92805	92804	92803	92802	92801
92807	92808	92809	92810	92811	92812
92826	92825	92824	92823	92822	92821
92827	92828	92829	92830	92831	92832
92842	92841	92840	92839	92838	92837
92847	92850	92851	92852	92853	92854
92860	92859	92858	92857	92856	92855
92864	92863	92862	92861	92860	

M