392

TECK TWP.

M-392

LARDER LAKE MINING DIVISION.

DISTRICT OF TIMISKAMING

SCALE 40 CHAINS TO AN INCH.

BERNHARDT T'WP.

MINING RECORDER
RECEIVED
JUN 4 1956
SWASTIKA ONT.

MINING RECORDER
RECEIVED
SWASTIKA ONT.

AST. NORTH

W.

S.

CLEARWATER LAKE

GAMEY LAKE

KIRKLAND LAKE

Kirkland Lake

ELSIE

GREENFELL T'WP.

LEBEL T'WP.

MINING RE
RECEI
JUN 4
SWASTIKA

ONT.

392

Bernhardt Twp.

Replaced December 14/72

Grenfell Twp.

Lebel Twp.

Otto Twp.

KIRKLAND LAKE

THE TOWNSHIP OF

TECK

DISTRICT OF TIMISKAMING

LARDER LAKE MINING DIVISION

SCALE: 1-INCH = 20 CHAINS

LEGEND

PATENTED LAND	(P)
CROWN LAND SALE	C.S.
LEASES	(L)
LOCATED LAND	Loc.
LICENSE OF OCCUPATION	L.O.
MINING RIGHTS ONLY	M.R.O.
SURFACE RIGHTS ONLY	S.R.O.
ROADS	
IMPROVED ROADS	
KING'S HIGHWAYS	
RAILWAYS	
POWER LINES	
MARSH OR MUSKEG	
MINES	
CANCELLED	C.

NOTES

400' surface rights reservation along the shores of all lakes and rivers.

Area shown thus [ ] for Slime disposal

Mining Claims L. 2728 & 1535 Shown thus [ ] Withdrawn from Staking under Sec. 39 (b) of the Mining Act File: 67398.

Mining Rights for Claim L. 5779 Subject to Sec. 36 of the Mining Act

LARDER LAKE MINING DIV. RECEIVED JAN 19 1972 AM 7 8 9 10 11 12 1 2 3 4 5 6 PM

PLAN NO.- M. 392

ONTARIO DEPARTMENT OF MINES AND NORTHERN AFFAIRS

Bernhardt Twp. M.327

Grenfell Twp. M.351

Lebel Twp. M.359

Otto Twp. M.379

THE TOWNSHIP
OF

TECK.

DISTRICT OF
TIMISKAMING

LARDER LAKE
MINING DIVISION

SCALE: 1-INCH = 20 CHAINS

DISPOSITION OF CROWN LANDS

- PATENT, SURFACE AND MINING RIGHTS
- " , SURFACE RIGHTS ONLY
- " , MINING RIGHTS ONLY
- LEASE, SURFACE AND MINING RIGHTS
- " , SURFACE RIGHTS ONLY
- " , MINING RIGHTS ONLY
- LICENCE OF OCCUPATION
- ROADS
- IMPROVED ROADS
- KING'S HIGHWAYS
- RAILWAYS
- POWER LINES
- MARSH OR MUSKEG
- MINES
- CANCELLED

NOTES

400' surface rights reservation along the shores of all lakes and rivers.

Areas shown thus ▭ for slime disposal.

Mining claims L.2728-B-1535 in the Town of Kirkland Lake are withdrawn from staking under Sec. 39 (b) of the Mining Act (R.S.O. 1950). Notice of withdrawal file-67398.

Mining claim L.5779 – Mining Rights subject to Sec. 36 of the Mining Act. (R.S.O. 1950).

TAILINGS APPLICATION
JAN 16, 1980
Mining & Surface rights withdrawn from staking NRW 105/82
Feb 12, 1982

Replaced (MW)
Sept. 22, 1982.

(3)

PLAN NO.-M. 392

ONTARIO
MINISTRY OF NATURAL RESOURCES
SURVEYS AND MAPPING BRANCH

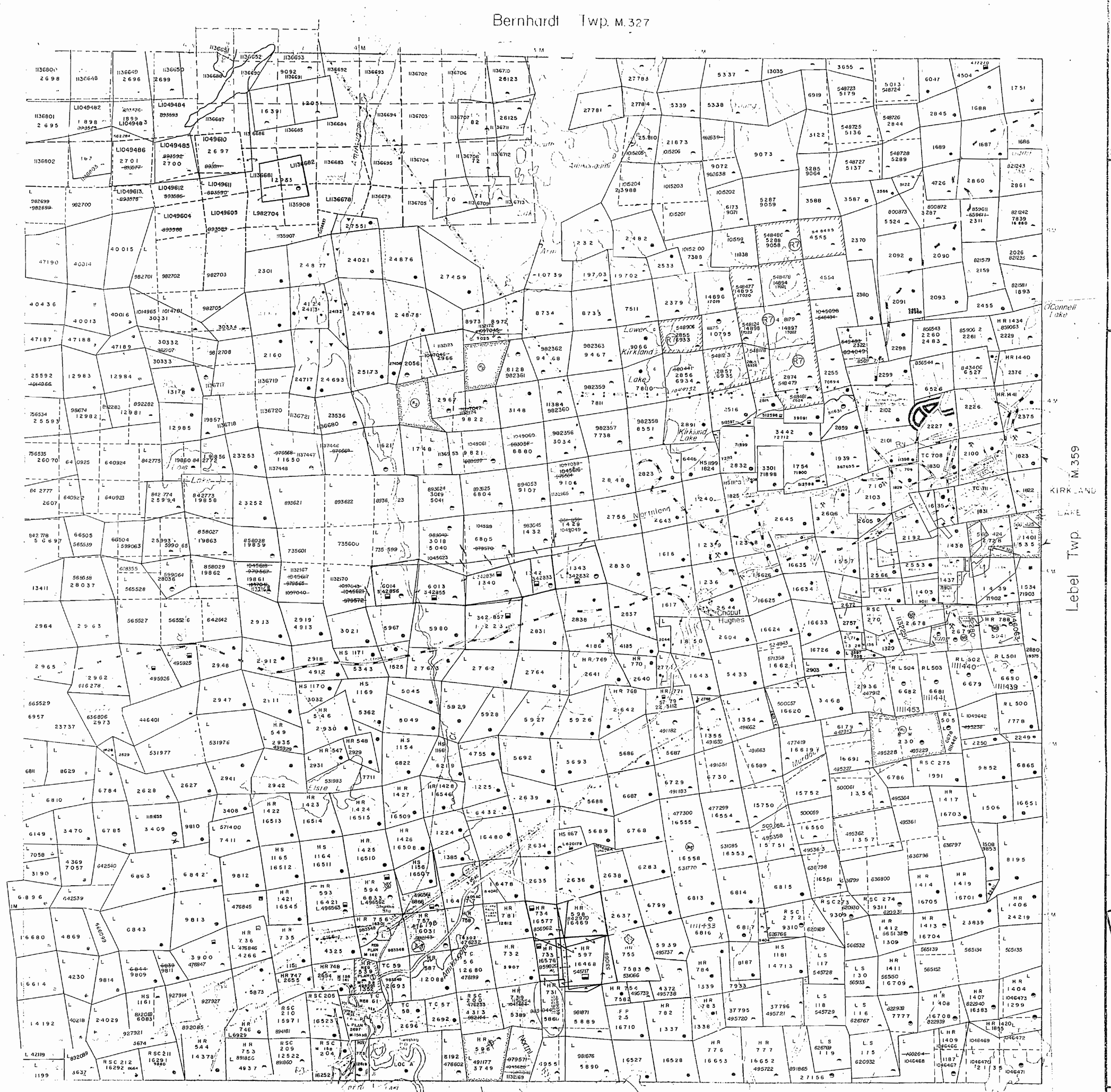

Making Change here
Otto Twp. M.379
Nov 19/90
erase L1049039 (KP)

TECK

DISTRICT OF TIMISKAMING

LARDER LAKE MINING DIVISION

SCALE: 1-INCH = ... CHAINS

DISPOSITION OF CROWN LANDS

ROADS
IMPROVED ROADS
KING'S HIGHWAYS
POWER LINES
MARSH OR MUSKEG
MINES
CANCELLED

NOTES

... surface rights reservation along the shores of all lakes and rivers

Areas shown thus for slime disposal

Mining claim L.5779 - Mining Rights subject to Sec. 36 of the Mining Act. (RSO. 1950)

AREAS WITHDRAWN FROM STAKING

(R1) SURFACE RIGHTS WITHDRAWN FROM STAKING SECTION 43/70 ORDER NO. W76/80

(R2) SURFACE AND MINING RIGHTS WITHDRAWN FROM STAKING SECTION 36/80 ORDER NO. W108/82

~~(R3) SURFACE AND MINING RIGHTS WITHDRAWN FROM STAKING SECTION 36/80 ORDER NO. W8/86~~ ORDER NO. O-20/88 OPENS PART W-08/86

(R4) SURFACE AND MINING RIGHTS WITHDRAWN FROM STAKING SECTION 36/80 ORDER NO. W9/86 ORDER NO. O-22/88 OPENS PART OF W9/86

(R5) SURFACE AND MINING RIGHTS WITHDRAWN FROM STAKING SECTION 36/80 ORDER NO. W18/86 ORDER NO. O-L19-90 NR OPENS W18/86 NOV 15/90

~~(R6) MINING RIGHTS WITHDRAWN FROM STAKING SECTION 36/80 ORDER NO. W90/87 NR~~ ORDER NO. O-33/88 OPENS W-90/87

(R7) MINING RIGHTS WITHDRAWN FROM STAKING SECTION 36/80 ORDER NO. W-22/88

(R8) MINING RIGHTS WITHDRAWN FROM STAKING SECTION 36/80 ORDER NO. ~~W-17/89L~~ W-L2/89 NR ORDER NO. O-L17-90 NER OPENS W-L2/89NR

~~(R9) MINING RIGHTS WITHDRAWN FROM STAKING SUBJECT TO PENDING PROCEEDINGS~~

(R10) MINING RIGHTS WITHDRAWN FROM STAKING SECTION 36 ORDER NO. W-L 3/89 NR ORDER NO. O-L11/90 OPENS W-L3/89NR

THE INFORMATION THAT APPEARS ON THIS MAP HAS BEEN COMPILED FROM VARIOUS SOURCES, AND ACCURACY IS NOT GUARANTEED. THOSE WISHING TO STAKE MINING CLAIMS SHOULD CONSULT WITH THE MINING RECORDER, MINISTRY OF NORTHERN DEVELOPMENT AND MINES, FOR ADDITIONAL INFORMATION ON THE STATUS OF THE LANDS SHOWN HEREON.

DATE OF ISSUE
NOV 19 1990
LARDER LAKE
MINING RECORDER'S OFFICE

PLAN NO.-M. 392

MINISTRY OF NORTHERN DEVELOPMENT AND MINES

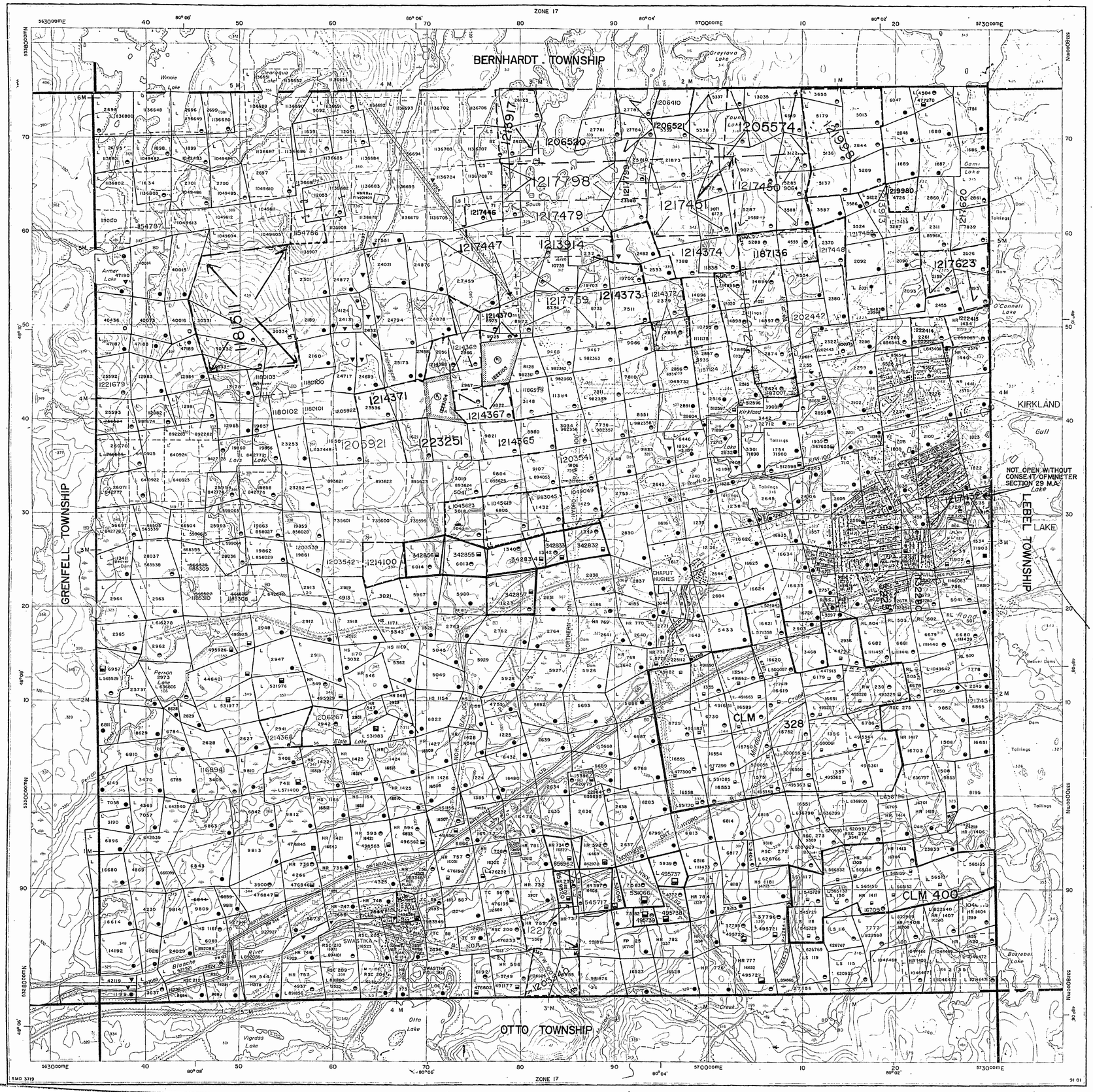
ZONE 17
563000mE
570000mE
573000mE
5390000mN
5330000mN
BERNHARDT TOWNSHIP
GRENFELL TOWNSHIP
KIRKLAND LAKE
LEBEL TOWNSHIP
OTTO TOWNSHIP
CHAPUT HUGHES
SWASTIKA
Winnie Lake
Clearaqua Lake
Greylava Lake
Armer Lake
Perron Lake
Otto Lake
Vigrass Lake
Elsie Lake
Gull Lake
O'Connell Lake
Bastedo Lake
Kirkland Lake
Blanche River
Sesekinika River
Wabi River
Beaver Dams
Tailings
NOT OPEN WITHOUT CONSENT OF MINISTER SECTION 29 M.A.
CLM 328
CLM 400
1217798
1217799
1217745
1217450
1217479
1217447
1213914
1214374
1187136
1217623
1217759
1214373
1214372
1214370
1214371
1214367
1214565
1205921
222251
1205541
1214100
1221710
1205922
1180102
1180101
1180103
1180511
1180100
1221679
1154787
1154786
1205574
1206520
1206521
1206410
1215917
1219980
1217620
1202442
1206267
1214366
1168941
1222414
1222415
1222416
1222417
1222418
1222419
1222420
1222421
1222422
1222423
1222424
1222425
1222426
1222427
1222428
1222429
1222430
1222431
1222432
1222433
1222434
1222435
1222436
1222437
1222438
1222439
1222440
1222441
1222442
1222443
1222444
1222445
1222446
1222447
1222448
1222449
1222450
1222451
1222452
1222453

Ministry of Natural Resources
Ontario

Ministry of Northern Development and Mines

INDEX TO LAND DISPOSITION

PLAN
G-3719

TOWNSHIP
TECK

M.N.R. ADMINISTRATIVE DISTRICT
KIRKLAND LAKE

MINING DIVISION
LARDER LAKE

LAND TITLES / REGISTRY DIVISION
TIMISKAMING

Scale 1:20 000

Contour Interval 10 Metres

BERNHARDT TOWNSHIP

GRENFELL TOWNSHIP

LEBEL TOWNSHIP

OTTO TOWNSHIP

KIRKLAND LAKE

AREAS WITHDRAWN FROM DISPOSITION

MRO - Mining Rights Only
SRO - Surface Rights Only
M + S - Mining and Surface Rights

	Description	Order No.	Date	Disposition	File
(R)	Re-Opening	O-L-20/99	Sept. 20/99	S.R.O.	
(W)	SEC 35	W-L-3/58	11/08/58	MRO	

(R) Sec. 35 W-L-17/00 2000/05/27 M+S 195150

SYMBOLS

Boundary
- Township, Meridian, Baseline
- Road allowance, surveyed
- shoreline
- Lot/Concession, surveyed
- unsurveyed
- Parcel, surveyed
- unsurveyed
- Right of way: road
- railway
- utility
- Reservation
- Cliff, Pit, Pile
- Contour
- interpolated
- Approximate
- Depression
- Control point (horizontal)
- Flooded land
- Mine head frame
- Pipeline (above ground)
- Railway, single track
- double track
- abandoned
- Road, highway, county, township
- access
- trail, bush
- Shoreline (original)
- Transmission line
- Wooded area

DISPOSITION OF CROWN LANDS

Patent
- Surface & Mining Rights
- Surface Rights Only
- Mining Rights Only

Lease
- Surface & Mining Rights
- Surface Rights Only
- Mining Rights Only

- Licence of Occupation
- Order-in-Council: OC
- Cancelled
- Reservation
- Sand & Gravel

THE INFORMATION THAT APPEARS ON THIS MAP HAS BEEN COMPILED FROM VARIOUS SOURCES, AND ACCURACY IS NOT GUARANTEED. THOSE WISHING TO STAKE MINING CLAIMS SHOULD CONSULT WITH THE MINING RECORDER, MINISTRY OF NORTHERN DEVELOPMENT AND MINES, FOR ADDITIONAL INFORMATION ON THE STATUS OF THE LANDS SHOWN HEREON.

ARCHIVED DATE
ARCHIVED APR 96.

CIRCULATED SEPT 23/93

Map base and land disposition drafting by Surveys and Mapping Branch, Ministry of Natural Resources.

The disposition of land, location of lot fabric and parcel boundaries on this index was compiled for administrative purposes only

SMD 3719

G-3719

Bernhardt Twp. M.327

Grenfell Twp. M.351

Lebel Twp. M.359

Otto Twp. M.379

THE TOWNSHIP OF

TECK

DISTRICT OF TIMISKAMING

LARDER LAKE MINING DIVISION

SCALE: 1-INCH = 20 CHAINS

DISPOSITION OF CROWN LANDS

PATENT, SURFACE AND MINING RIGHTS
" , SURFACE RIGHTS ONLY
" , MINING RIGHTS ONLY
LEASE, SURFACE AND MINING RIGHTS
" , SURFACE RIGHTS ONLY
" , MINING RIGHTS ONLY
LICENCE OF OCCUPATION
ROADS
IMPROVED ROADS
KING'S HIGHWAYS
RAILWAYS
POWER LINES
MARSH OR MUSKEG
MINES
CANCELLED C.

NOTES

400' surface rights reservation along the shores of all lakes and rivers.

Areas shown thus for slime disposal.

Mining claim L.5779 — Mining Rights subject to Sec. 36 of the Mining Act. (R.S.O. 1950).

AREAS WITHDRAWN FROM STAKING

S.R. SURFACE RIGHTS SECTION	ORDER No.	DATE	DISPOSITION	N.R. MINING RIGHTS PLANTS FILE
(R1) 36/80	W-76/80	7-2-80	S.R.	471/80
(R2) 36/80	W.108/82	12-3-82	S.R.&M.R.	15478
(R3) 36/80	W.8/86	20-2-86	S.R.	

Mineral rights withdrawn from prospecting staking out & sale on lands described as the surface rights reserved under Sec. 35 of the Mining Act 1960 Statutes of Ontario. Reserved NRO 181/84 Sept 24/84

(R4) Sec 36/80 W.9/86 24/2/86 M.R.

(R5) Sec 36/80 W.18/86 24/2/86 M.R.

AREAS WITHDRAWN FROM STAKING

(R1) SURFACE RIGHTS WITHDRAWN FROM STAKING SECTION 36/80 ORDER NO. W-76/80

(R2) SURFACE AND MINING RIGHTS WITHDRAWN FROM STAKING SECTION 36/80 ORDER NO. W.108/82

(R3) SURFACE AND MINING RIGHTS WITHDRAWN FROM STAKING SECTION 36/80 ORDER NO. W.8/86
0-20/88 OPENS PT W 8/86

(R4) SURFACE AND MINING RIGHTS WITHDRAWN FROM STAKING SECTION 36/80 ORDER NO. W.9/86

(R5) SURFACE AND MINING RIGHTS WITHDRAWN FROM STAKING SECTION 36/80 ORDER NO. W.18/86

(R6) MINING RIGHTS WITHDRAWN FROM STAKING SECTION 36/80 ORDER NO. W 90/87 NR
C-37/89 OPENS W-90/87.

(R7) M & SR WITHDRAWN FROM STAKING SEE 190(2) ORDER NO. W-22/88

S49-3002 DISPOSITION OF CROWN LAND

PLAN NO.-M. 392

ONTARIO
MINISTRY OF NATURAL RESOURCES
SURVEYS AND MAPPING BRANCH

Ontario Ministry of Natural Resources

Ministry of Northern Development and Mines

INDEX TO LAND DISPOSITION

PLAN

G-3719

TOWNSHIP

TECK

M.N.R. ADMINISTRATIVE DISTRICT

KIRKLAND LAKE

MINING DIVISION

LARDER LAKE

LAND TITLES/REGISTRY DIVISION

TIMISKAMING

Scale 1:20 000

1000 Metres 0 1000 2000 Metres

1000 Feet 0 1000 2000 3000 4000 5000 6000 7000 8000 9000 10000 Feet

Contour Interval 10 Metres

AREAS WITHDRAWN FROM DISPOSITION

MRO - Mining Rights Only
SRO - Surface Rights Only
M+S - Mining and Surface Rights

	Description	Order No.	Date	Disposition	File
(R)	SEC 35 WITHDRAWAL	W-L-9/97 NER	APRIL 22/97	SRO	
(12)	SEC 35	W-L-31/98	11/08/98	MRO	

SYMBOLS

Boundary
- Township, Meridian, Baseline
- Road allowance; surveyed / shoreline
- Lot/Concession; surveyed / unsurveyed
- Parcel; surveyed / unsurveyed
- Right-of-way; road / railway / utility
- Reservation
- Cliff, Pit, Pile
- Contour / Interpolated / Approximate / Depression
- Control point (horizontal)
- Flooded land
- Mine head frame
- Pipeline (above ground)
- Railway; single track / double track / abandoned
- Road; highway, county, township / access / trail, bush
- Shoreline (original)
- Transmission line
- Wooded area

DISPOSITION OF CROWN LANDS

Patent
- Surface & Mining Rights
- Surface Rights Only
- Mining Rights Only

Lease
- Surface & Mining Rights
- Surface Rights Only
- Mining Rights Only

- Licence of Occupation
- Order-in-Council (OC)
- Cancelled
- Reservation
- Sand & Gravel

THE INFORMATION THAT APPEARS ON THIS MAP HAS BEEN COMPILED FROM VARIOUS SOURCES, AND ACCURACY IS NOT GUARANTEED. THOSE WISHING TO STAKE MINING CLAIMS SHOULD CONSULT WITH THE MINING RECORDER, MINISTRY OF NORTHERN DEVELOPMENT AND MINES, FOR ADDITIONAL INFORMATION ON THE STATUS OF THE LANDS SHOWN HEREON.

ARCHIVED DE...
ARCHIVED ARE ...

CIRCULATED SEPT 23/93

...CHIVED JUNE 6

Map base and land disposition drafting by Surveys and Mapping Branch, Ministry of Natural Resources.

The disposition of land, location of lot fabric and parcel boundaries on this index was compiled for administrative purposes only.

TECK TWP.
G-3719

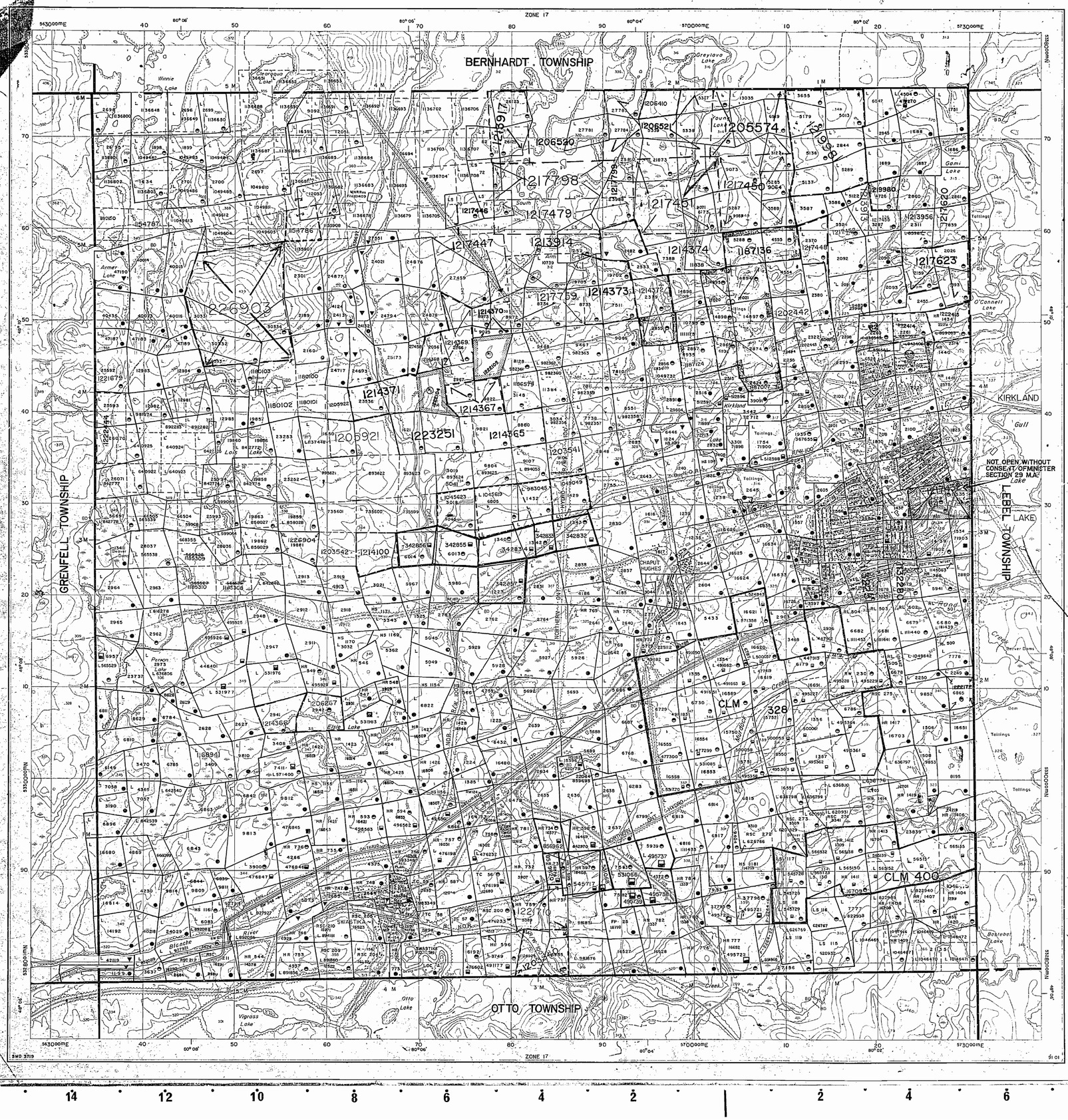
BERNHARDT TOWNSHIP
GRENFELL TOWNSHIP
LEBEL TOWNSHIP
OTTO TOWNSHIP
ZONE 17
563000mE
573000mE
5700000mN
5690000mN
NOT OPEN WITHOUT CONSENT OF MINISTER SECTION 29 M.A.
KIRKLAND LAKE
CHAPUT HUGHES
SWASTIKA
NORTHERN ONT.
CLM 328
CLM 400
Armer Lake
Winnie Lake
Georgaud Lake
Greylaxa Lake
Young Lake
Gami Lake
Kirkland Lake
Gull Lake
Lois Lake
Elsie Lake
Otto Lake
Vigrass Lake
Beaver Dams Creek
Blanche River
Boston Creek
Tailings
Dam
1206410
1206552
1205574
1206520
1217798
1217799
1217479
1217451
1217450
1219980
1213956
1217623
1217447
1213914
1214374
1167136
1217759
1214373
1214372
1214370
1214369
1214371
1214367
1214365
1223251
1205992
1203541
1202442
1221679
1180103
1180100
1180101
1180102
1205922
1226903
1226904
1205942
1214100
1206267
1214366
1221670
1222670
1222671
1222672
1222673
1222674
1222675
1222676
1222677
1222678
1222679
1222680
1222681
1222682
1222683
1222684
1222685
1222686
1222687
1222688
1222689
1222690
1222691
1222692
1222693
1222694
1222695
1222696
1222697
1222698
1222699
1222700
1222701
1222702
1222703
1222704
1222705
1222706
1222707
1222708
1222709

392

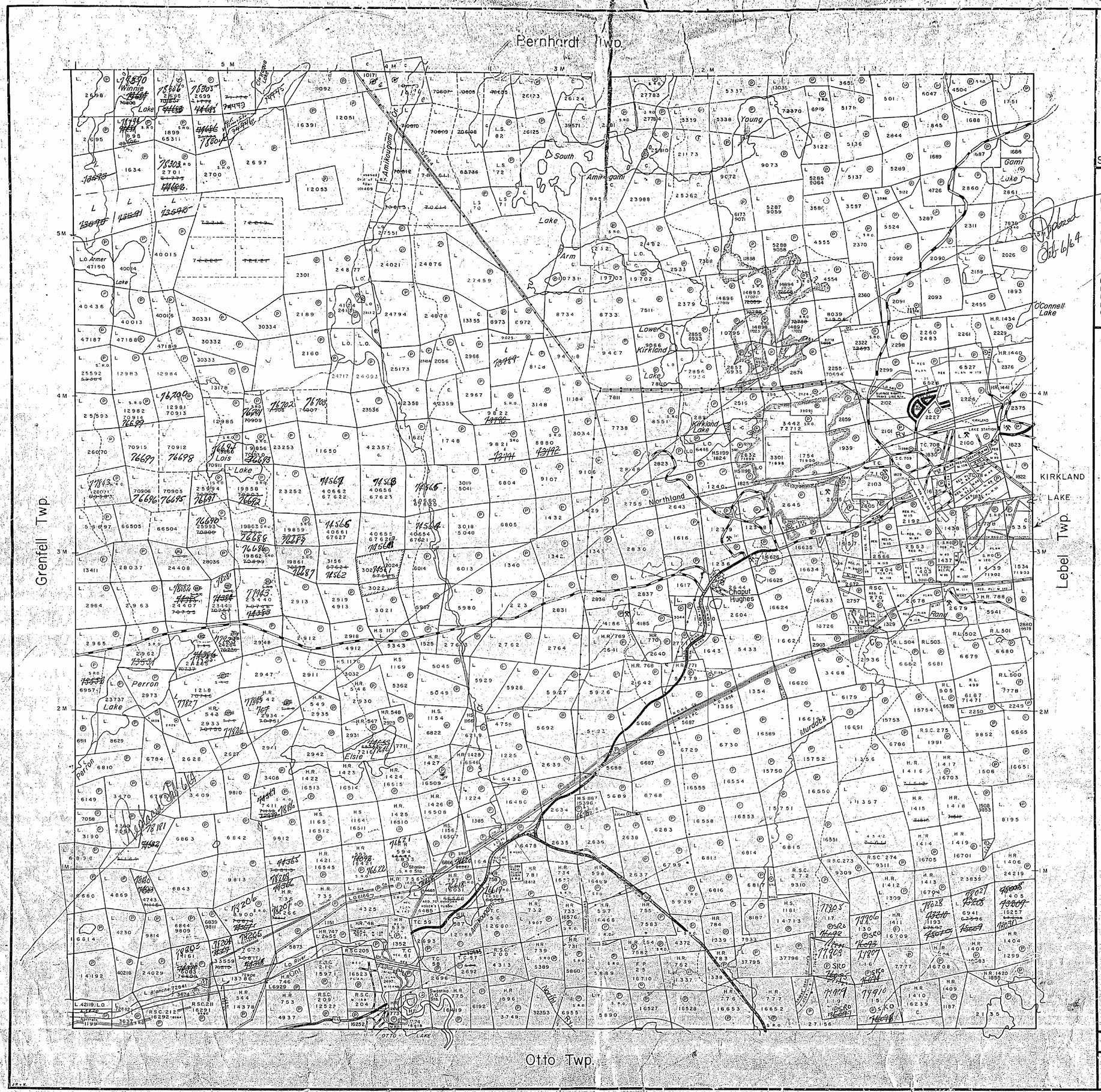

THE TOWNSHIP OF

TECK

DISTRICT OF TIMISKAMING

LARDER LAKE MINING DIVISION

SCALE: 1-INCH = 20 CHAINS

LEGEND

PATENTED LAND	P
CROWN LAND SALE	C.S.
LEASES	L
LOCATED LAND	Loc.
LICENSE OF OCCUPATION	L.O.
MINING RIGHTS ONLY	M.R.O.
SURFACE RIGHTS ONLY	S.R.O.
ROADS	
IMPROVED ROADS	
KING'S HIGHWAYS	
RAILWAYS	
POWER LINES	
MARSH OR MUSKEG	
MINES	
CANCELLED	C.

NOTES

400' Reserve around all Lakes and Rivers to Dept. of Lands & Forests.

AREA SHOWN THUS: SLIMES DISPOSALS

Reg. Plans Covers Subdivisions Within Mining Claims In This Twp. Indicated Thus: Reg. Pl. No.

Mining Claims L. 2728 & 1535 Shown Thus: Withdrawn From Staking Sec. 39(b) Of The Mining Act. File: 67398.

MINING RECORDER RECEIVED AUG 4 1960 KIRKLAND LAKE - ONT.

PLAN NO.-M. 392

DEPARTMENT OF MINES

—ONTARIO—

ZONE 17

BERNHARDT TOWNSHIP

GRENFELL TOWNSHIP

OTTO TOWNSHIP

LEBEL TOWNSHIP

KIRKLAND LAKE

CHAPUT HUGHES

CLM 328

CLM 400

Ministry of Natural Resources
Ministry of Northern Development and Mines
Ontario

INDEX TO LAND DISPOSITION

PLAN
G-3719

TOWNSHIP
TECK

DATE OF ISSUE
DEC 12 1995
LARDER LAKE MINING RECORDER'S OFFICE

M.N.R. ADMINISTRATIVE DISTRICT
KIRKLAND LAKE
MINING DIVISION
LARDER LAKE
LAND TITLES/REGISTRY DIVISION
TIMISKAMING

Scale 1:20 000

1000 Metres 0 1000 2000 Metres

1000 0 1000 2000 3000 4000 5000 6000 7000 8000 9000 10000 Feet

Contour Interval 10 Metres

AREAS WITHDRAWN FROM DISPOSITION

MRO - Mining Rights Only
SRO - Surface Rights Only
M + S - Mining and Surface Rights

Description	Order No.	Date	Disposition	File
(R) SEC. 36/80	W 108/82		M & S	

SYMBOLS

Boundary
- Township, Meridian, Baseline
- Road allowance; surveyed
- shoreline
- Lot/Concession; surveyed
- unsurveyed
- Parcel; surveyed
- unsurveyed
- Right-of-way; road
- railway
- utility
- Reservation
- Cliff, Pit, Pile
- Contour
- Interpolated
- Approximate
- Depression
- Control point (horizontal)
- Flooded land
- Mine head frame
- Pipeline (above ground)
- Railway; single track
- double track
- abandoned
- Road; highway, county, township
- access
- trail, bush
- Shoreline (original)
- Transmission line
- Wooded area

DISPOSITION OF CROWN LANDS

Patent
- Surface & Mining Rights
- Surface Rights Only
- Mining Rights Only

Lease
- Surface & Mining Rights
- Surface Rights Only
- Mining Rights Only

- Licence of Occupation
- Order-in-Council: OC
- Cancelled
- Reservation
- Sand & Gravel

THE INFORMATION THAT APPEARS ON THIS MAP HAS BEEN COMPILED FROM VARIOUS SOURCES, AND ACCURACY IS NOT GUARANTEED. THOSE WISHING TO STAKE MINING CLAIMS SHOULD CONSULT WITH THE MINING RECORDER, MINISTRY OF NORTHERN DEVELOPMENT AND MINES, FOR ADDITIONAL INFORMATION ON THE STATUS OF THE LANDS SHOWN HEREON.

ARCHIVED APR. 27/96.

CIRCULATED SEPT. 23/93

ARCHIVED ON JUNE 01/94

Map base and land disposition drafting by Surveys and Mapping Branch, Ministry of Natural Resources.

The disposition of land, location of lot fabric and parcel boundaries on this index was compiled for administrative purposes only.

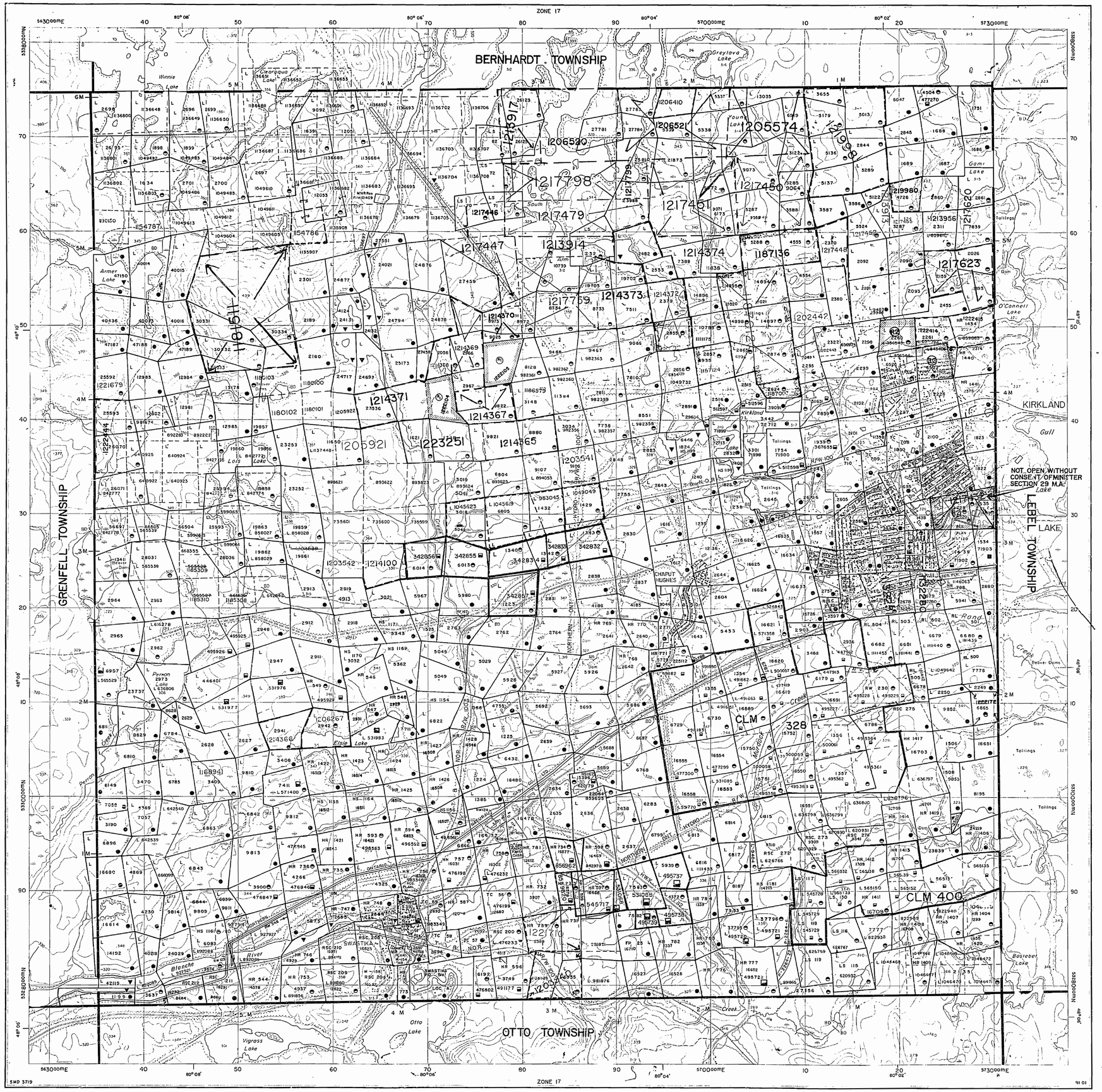

SMD 3719

Ministry of Natural Resources — Ontario

Ministry of Northern Development and Mines

INDEX TO LAND DISPOSITION

PLAN

G-3719

TOWNSHIP

TECK

M.N.R. ADMINISTRATIVE DISTRICT

KIRKLAND LAKE

MINING DIVISION

LARDER LAKE

LAND TITLES/REGISTRY DIVISION

TIMISKAMING

Scale 1:20 000

1000 Metres 0 1000 2000 Metres

1000 Feet 0 1000 2000 3000 4000 5000 6000 7000 8000 9000 10000 Feet

Contour Interval 10 Metres

SYMBOLS

- Boundary
  - Township, Meridian, Baseline
  - Road allowance; surveyed
    - shoreline
  - Lot/Concession; surveyed
    - unsurveyed
  - Parcel; surveyed
    - unsurveyed
  - Right-of-way; road
    - railway
    - utility
  - Reservation
- Cliff, Pit, Pile
- Contour
  - Interpolated
  - Approximate
  - Depression
- Control point (horizontal)
- Flooded land
- Mine head frame
- Pipeline (above ground)
- Railway; single track
  - double track
  - abandoned
- Road; highway, county, township
  - access
  - trail, bush
- Shoreline (original)
- Transmission line
- Wooded area

DISPOSITION OF CROWN LANDS

- Patent
  - Surface & Mining Rights
  - Surface Rights Only
  - Mining Rights Only
- Lease
  - Surface & Mining Rights
  - Surface Rights Only
  - Mining Rights Only
- Licence of Occupation
- Order-in-Council — OC
- Cancelled
- Reservation — R
- Sand & Gravel — S

AREAS WITHDRAWN FROM DISPOSITION

MRO - Mining Rights Only
SRO - Surface Rights Only
M + S - Mining and Surface Rights

	Description	Order No.	Date	Disposition	File
R1	SEC 35 WITHDRAWAL	W-L-9/97 NER	APRIL 22/97	SRO	
R2	SEC 35	W-L-31/98	11/08/98	MRO	

DATE OF ISSUE

AUG 18 1998

PROVINCIAL RECORDING OFFICE - SUDBURY

THE INFORMATION THAT APPEARS ON THIS MAP HAS BEEN COMPILED FROM VARIOUS SOURCES, AND ACCURACY IS NOT GUARANTEED. THOSE WISHING TO STAKE MINING CLAIMS SHOULD CONSULT WITH THE MINING RECORDER, MINISTRY OF NORTHERN DEVELOPMENT AND MINES, FOR ADDITIONAL INFORMATION ON THE STATUS OF THE LANDS SHOWN HEREON.

ARCHIVED DE...
ARCHIVED APR. ...96.

CIRCULATED SEPT 23/93

...RCHIVED ... JUNE 0...

Map base and land disposition drafting by Surveys and Mapping Branch, Ministry of Natural Resources.

The disposition of land, location of lot fabric and parcel boundaries on this index was compiled for administrative purposes only.

G-3719

TECK TWP.

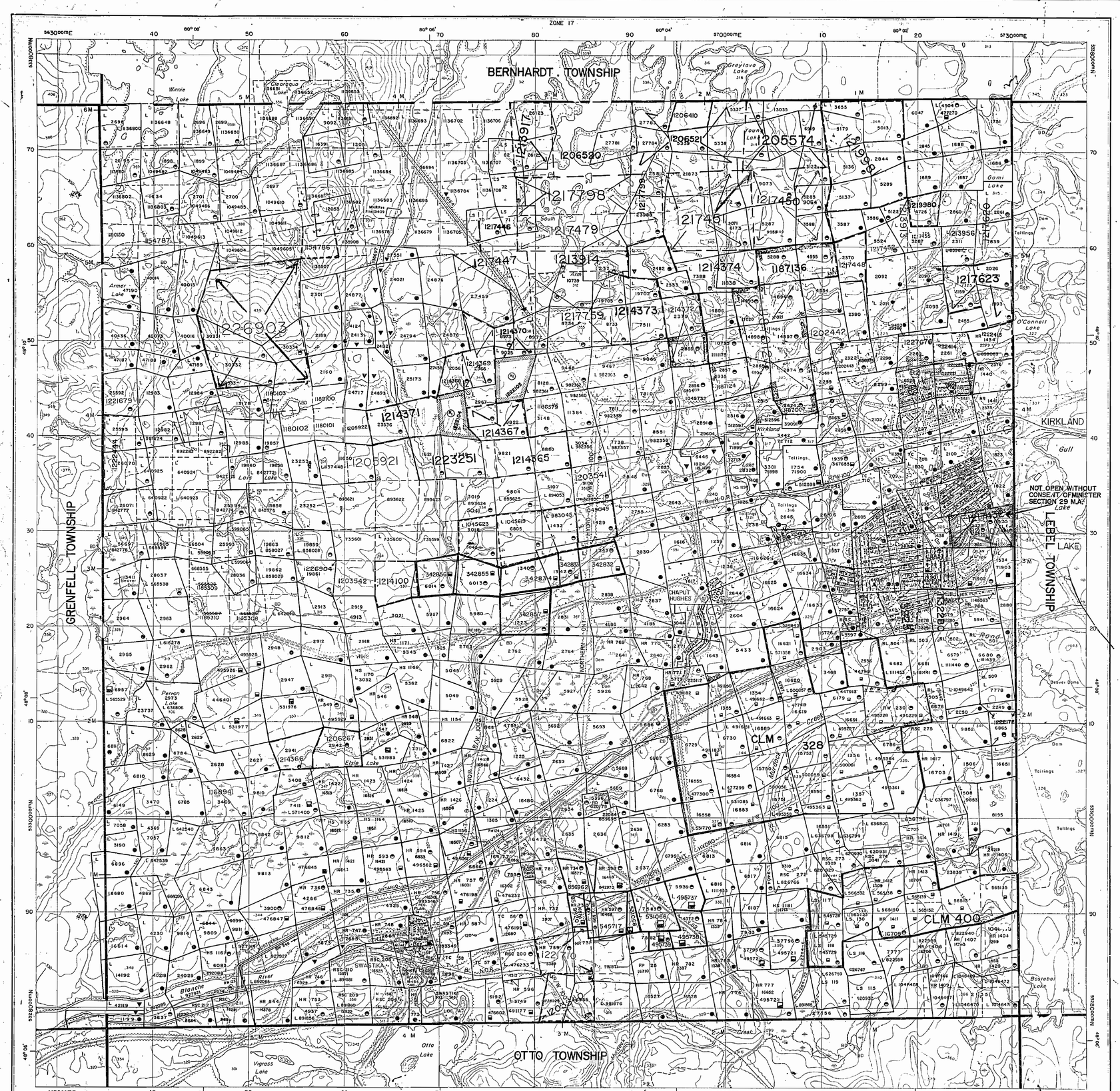

Ministry of Natural Resources
Ministry of Northern Development and Mines
Ontario

INDEX TO LAND DISPOSITION

PLAN
G-3719

TOWNSHIP
TECK

DATE OF ISSUE
OCT 26 1998
PROVINCIAL RECORDING OFFICE - SUDBURY

M.N.R. ADMINISTRATIVE DISTRICT
KIRKLAND LAKE

MINING DIVISION
LARDER LAKE

LAND TITLES/REGISTRY DIVISION
TIMISKAMING

Scale 1:20 000

Contour Interval 10 Metres

SYMBOLS

Boundary
- Township, Meridian, Baseline
- Road allowance; surveyed
  - shoreline
- Lot/Concession; surveyed
  - unsurveyed
- Parcel; surveyed
  - unsurveyed
- Right-of-way; road
  - railway
  - utility
- Reservation
- Cliff, Pit, Pile
- Contour
  - Interpolated
  - Approximate
  - Depression
- Control point (horizontal)
- Flooded land
- Mine head frame
- Pipeline (above ground)
- Railway; single track
  - double track
  - abandoned
- Road; highway, county, township
  - access
  - trail, bush
- Shoreline (original)
- Transmission line
- Wooded area

AREAS WITHDRAWN FROM DISPOSITION

MRO - Mining Rights Only
SRO - Surface Rights Only
M + S - Mining and Surface Rights

Description	Order No.	Date	Disposition	File
(R1) SEC 35 WITHDRAWAL	W-L-9/97	NER	APRIL 22/97	SRO
(R2) SEC 35	W-L-31/98	11/08/98	MRO	

DISPOSITION OF CROWN LANDS

Patent
- Surface & Mining Rights
- Surface Rights Only
- Mining Rights Only

Lease
- Surface & Mining Rights
- Surface Rights Only
- Mining Rights Only

Licence of Occupation
Order-in-Council OC
Cancelled
Reservation
Sand & Gravel

THE INFORMATION THAT APPEARS ON THIS MAP HAS BEEN COMPILED FROM VARIOUS SOURCES, AND ACCURACY IS NOT GUARANTEED. THOSE WISHING TO STAKE MINING CLAIMS SHOULD CONSULT WITH THE MINING RECORDER, MINISTRY OF NORTHERN DEVELOPMENT AND MINES, FOR ADDITIONAL INFORMATION ON THE STATUS OF THE LANDS SHOWN HEREON.

ARCHIVED DE...
ARCHIVED APR. ...96.
CIRCULATED SEPT 23/93
...HIV... JUNE 0...

Map base and land disposition drafting by Surveys and Mapping Branch, Ministry of Natural Resources.

The disposition of land, location of lot fabric and parcel boundaries on this index was compiled for administrative purposes only.

G-3719

TECK TWP.

G-3719

Ministry of Natural Resources
Ontario

Ministry of Northern Development and Mines

INDEX TO LAND DISPOSITION

PLAN
G-3719

TOWNSHIP
TECK

M.N.R. ADMINISTRATIVE DISTRICT
KIRKLAND LAKE

MINING DIVISION
LARDER LAKE

LAND TITLES/REGISTRY DIVISION
TIMISKAMING

Scale 1:20 000

Contour Interval 10 Metres

SYMBOLS

- Boundary
- Township, Meridian, Baseline
- Road allowance; surveyed / shoreline
- Lot/Concession; surveyed / unsurveyed
- Parcel; surveyed / unsurveyed
- Right-of-way; road / railway / utility
- Reservation
- Cliff, Pit, Pile
- Contour (20) / Interpolated / Approximate / Depression
- Control point (horizontal)
- Flooded land
- Mine head frame
- Pipeline (above ground)
- Railway; single track / double track / abandoned
- Road; highway, county, township / access / trail, bush
- Shoreline (original)
- Transmission line
- Wooded area

DISPOSITION OF CROWN LANDS

- Patent
  - Surface & Mining Rights
  - Surface Rights Only
  - Mining Rights Only
- Lease
  - Surface & Mining Rights
  - Surface Rights Only
  - Mining Rights Only
- Licence of Occupation
- Order-in-Council (OC)
- Cancelled
- Reservation (R)
- Sand & Gravel (S)

AREAS WITHDRAWN FROM DISPOSITION

MRO - Mining Rights Only
SRO - Surface Rights Only
M + S - Mining and Surface Rights

	Description	Order No.	Date	Disposition	File
(R)	SEC 35 WITHDRAWAL	W-L-9/97 NER	APRIL 22/97	SRO	
(R2)	SEC 35	W-L-31/98	11/08/98	MRO	

NOT OPEN WITHOUT CONSENT OF MINISTER SECTION 29 MLC

DATE OF ISSUE
SEP 17 1998
PROVINCIAL RECORDING OFFICE - SUDBURY

ARCHIVED DL
ARCHIVED APR 96.

CIRCULATED SEPT 23/93

THE INFORMATION THAT APPEARS ON THIS MAP HAS BEEN COMPILED FROM VARIOUS SOURCES, AND ACCURACY IS NOT GUARANTEED. THOSE WISHING TO STAKE MINING CLAIMS SHOULD CONSULT WITH THE MINING RECORDER, MINISTRY OF NORTHERN DEVELOPMENT AND MINES, FOR ADDITIONAL INFORMATION ON THE STATUS OF THE LANDS SHOWN HEREON.

Map base and land disposition drafting by Surveys and Mapping Branch, Ministry of Natural Resources.

The disposition of land, location of lot fabric and parcel boundaries on this index was compiled for administrative purposes only.

SMD 3719

TECK TWP.

G-3719

392

TOWNSHIP OF

TECK. M-392

DISTRICT OF TIMISKAMING.

LARDER LAKE MINING DIVISION.

Scale: 40 chains to an inch.

BERNHARDT TWP.

AMIKOUGAMI LAKE.

GRENFELL TWP.

LEBEL TWP.

OTTO TWP.

Transmission Lines

Note. 200' on Surface round certain lakes reserved for Dept. of Lands & Forests shewn coloured yellow hereon.

392

LEGEND

CANCELLED	C.
PATENTED LAND	(P)
CROWN LAND SALE	C.S.
LEASES	(L)
LOCATED LAND	LOC.
LICENSE OF OCCUPATION	L.O.
MINING RIGHTS ONLY	M.R.O.
SURFACE RIGHTS ONLY	S.R.O.

PLAN OF M-392 TECK TWP.

Replaced Mar 15/58

LARDER LAKE MINING DIVISION.

DISTRICT OF TIMISKAMING

SCALE, 40 CHAINS TO AN INCH.

MINING RECORDER'S RECEIVED June 23/58 SWASTIKA - ONT.

MINING RECORDER'S RECEIVED June 23/58 SWASTIKA - ONT.

AST. NORTH. W. E. S.

BERNHARDT T'WP.

GRENFELL T'WP.

LEBEL T'WP.

WINNIE LAKE

CLEARWATER LAKE

ARMER LAKE

OTOMAMI LAKE

YOUNG LAKE

KIRKLAND LAKE

Kirkland Lake

GAMEY LAKE

ELSIE LAKE

Trail

392

Bernhardt Twp.

Grenfell Twp.

Lebel Twp.

Otto Twp.

KIRKLAND LAKE

THE TOWNSHIP OF TECK

DISTRICT OF TIMISKAMING

LARDER LAKE MINING DIVISION

SCALE: 1-INCH = 20 CHAINS

LEGEND

PATENTED LAND	P
CROWN LAND SALE	C.S.
LEASES	L
LOCATED LAND	Loc.
LICENSE OF OCCUPATION	L.O.
MINING RIGHTS ONLY	M.R.O.
SURFACE RIGHTS ONLY	S.R.O.
ROADS	
IMPROVED ROADS	
KING'S HIGHWAYS	
RAILWAYS	
POWER LINES	
MARSH OR MUSKEG	
MINES	
CANCELLED	C.

NOTES

400' surface rights reservation around all lakes and rivers

AREA SHOWN THUS: SLIMES DISPOSALS.

Reg. Plans Covers Subdivisions Within Mining Claims In This Twp. Indicated Thus. Reg. Pl. No.-

Mining Claims L 2728 & L 535 Shown Thus: Withdrawn From Staking Sec. 39(b) Of The Mining Act. File: 67398.

LARDER LAKE MINING DIV. RECEIVED NOV 21 1956 1.8.9.10.11.12.1.2.3.4.5.6

PLAN NO.-M. 392

DEPARTMENT OF MINES —ONTARIO—

392

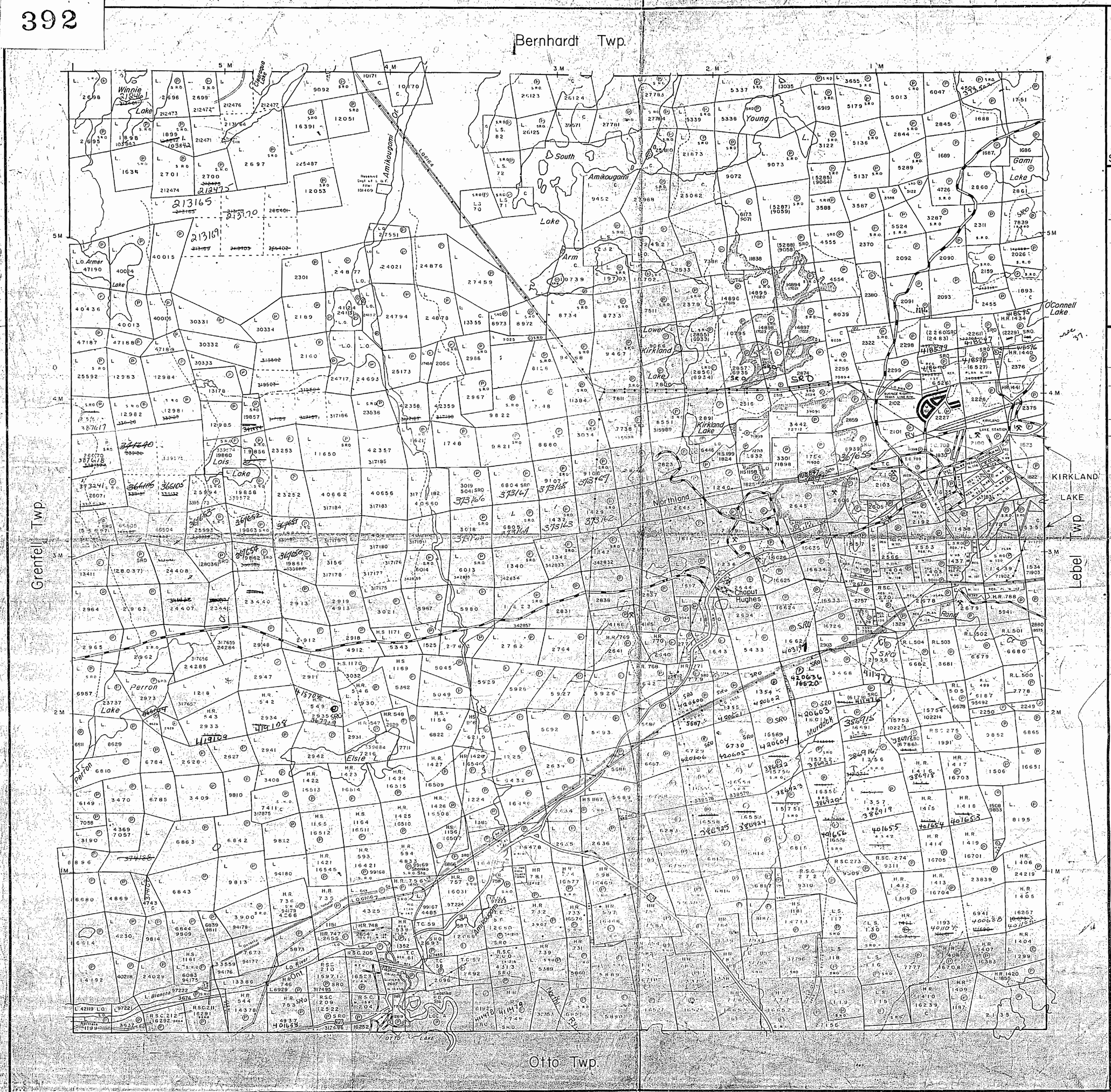

THE TOWNSHIP OF

TECK

DISTRICT OF TIMISKAMING

LARDER LAKE MINING DIVISION

SCALE: 1-INCH = 20 CHAINS

LEGEND

PATENTED LAND	P
CROWN LAND SALE	C.S.
LEASES	L
LOCATED LAND	Loc.
LICENSE OF OCCUPATION	L.O.
MINING RIGHTS ONLY	M.R.O.
SURFACE RIGHTS ONLY	S.R.O.
ROADS	
IMPROVED ROADS	
KING'S HIGHWAYS	
RAILWAYS	
POWER LINES	
MARSH OR MUSKEG	
MINES	
CANCELLED	C

NOTES

400' surface rights reservation along the shores of all lakes and rivers.

Area shown thus for Stime disposal

Mining Claims L. 2728 & 1535 Shown thus Withdrawn from Staking under Sec. 39 (h) of the Mining Act File: 67398

Mining Rights for Claim L. 5779 Subject to Sec. 36 of the Mining Act

LARDER LAKE MINING DIV. RECEIVED DEC 14 1972 AM PM 7 8 9 10 11 12 1 2 3 4 5 6

#3

Replaced Apr 21/75

PLAN NO.-M. 392

ONTARIO DEPARTMENT OF MINES AND NORTHERN AFFAIRS

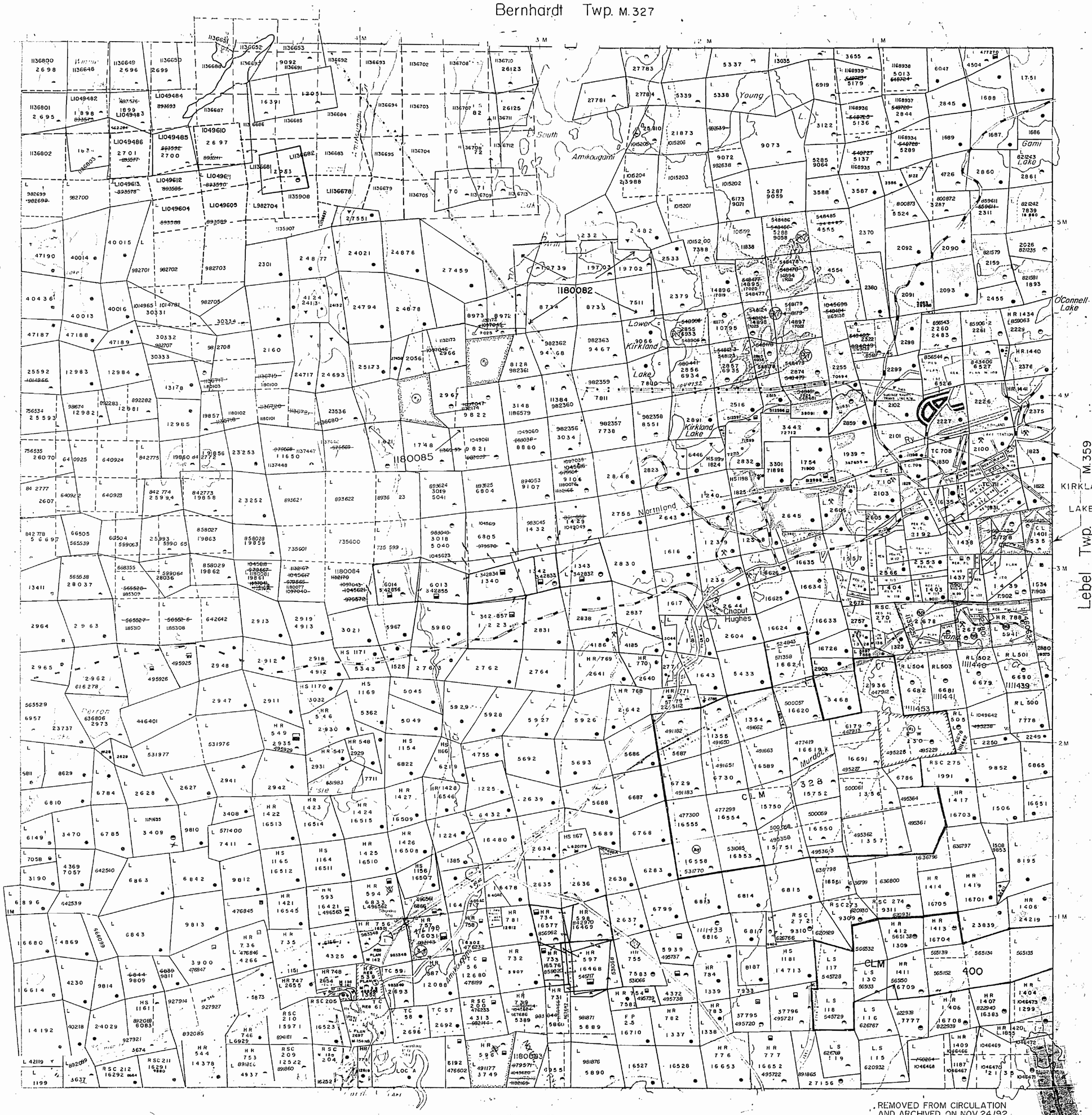

THE TOWNSHIP OF

TECK

DISTRICT OF TIMISKAMING

LARDER LAKE MINING DIVISION

SCALE: 1-INCH = 20 CHAINS

DISPOSITION OF CROWN LANDS

PATENT, SURFACE AND MINING RIGHTS
" , SURFACE RIGHTS ONLY
" , MINING RIGHTS ONLY
LEASE, SURFACE AND MINING RIGHTS
" , SURFACE RIGHTS ONLY
" , MINING RIGHTS ONLY

ROADS
IMPROVED ROADS
KING'S HIGHWAYS
RAILWAYS
POWER LINES
MARSH OR MUSKEG
MINES
CANCELLED

NOTES

400' surface rights reservation along the shores of all lakes and rivers

Areas shown thus for slime disposal

Mining claim L.5779 - Mining Rights subject to Sec. 36 of the Mining Act, (R.S.O. 1950)

AREAS WITHDRAWN FROM STAKING

(R1) SURFACE RIGHTS WITHDRAWN FROM STAKING SECTION 43/70 ORDER NO. W76/80

(R2) SURFACE AND MINING RIGHTS WITHDRAWN FROM STAKING SECTION 36/80 ORDER NO. W108/82

~~(R3) SURFACE AND MINING RIGHTS WITHDRAWN FROM STAKING SECTION 36/80 ORDER NO. W8/86~~ ORDER NO. 0-20188 OPENS PART W-08186

(R4) SURFACE AND MINING RIGHTS WITHDRAWN FROM STAKING SECTION 36/80 ORDER NO W9/86 ORDER NO. C-22188 OPENS PART OF W9186

~~(R5) SURFACE AND MINING RIGHTS WITHDRAWN FROM STAKING SECTION 36/80 ORDER NO. W10/86~~ ORDER NO. 0-L19-90 NR OPENS W18186 NOV 15/90

~~(R6) MINING RIGHTS WITHDRAWN FROM STAKING SECTION 36/80 ORDER NO. W90/87 NR~~ ORDER NO. 0-33188 OPENS W-90/87

~~(R7) MINING RIGHTS WITHDRAWN FROM STAKING SECTION 36/80 ORDER NO. W-22/86~~ ORDER NO. 0-L-28/92 NER OPENS W-22/88NR

(R8) MINING RIGHTS WITHDRAWN FROM STAKING SECTION 36/80 ORDER NO.W-47/85 0J-L 2/89 NR ORDER NO.0-L17-90 NER OPENS W-L2/89NR

~~(R9) MINING RIGHTS WITHDRAWN FROM STAKING SUBJECT TO PENDING PROCEEDINGS~~

~~(R10) MINING RIGHTS WITHDRAWN FROM STAKING SECTION 36 ORDER NO. W-L 3789 NR~~ ORDER NO.0-L11/90 OPENS W-L3/89NR

PENDING APPLICATION FOR MINISTERS CONSENT

THE INFORMATION THAT APPEARS ON THIS MAP HAS BEEN COMPILED FROM VARIOUS SOURCES, AND ACCURACY IS NOT GUARANTEED. THOSE WISHING TO STAKE MINING CLAIMS SHOULD CONSULT WITH THE MINING RECORDER, MINISTRY OF NORTHERN DEVELOPMENT AND MINES, FOR ADDITIONAL INFORMATION ON THE STATUS OF THE LANDS SHOWN HEREON.

REMOVED FROM CIRCULATION AND ARCHIVED ON NOV.24/92

PLAN NO. M. 392

MINISTRY OF NORTHERN DEVELOPMENT AND MINES

M-392
Nov. 24/92

ZONE 17

563000mE 40 50 60 70 80 90 570000mE 10 20 573000mE

5380000mN 5370000mN 5360000mN 5350000mN 5340000mN

80° 08' 80° 06' 80° 04' 80° 02'

48° 00'

BERNHARDT TOWNSHIP

GRENFELL TOWNSHIP

OTTO TOWNSHIP

LEBEL TOWNSHIP

KIRKLAND LAKE

Greylava Lake

Winnie Lake

Clearaqua Lake

Young Lake

Gami Lake

Armer Lake

Kirkland Lake

Gull Lake

Perron Lake

Elsie Lake

Otto Lake

Vigrass Lake

Blanche River

Boston Creek

Beaver Dams

O'Connell Lake

Boston Lake

Tailings

Dom

Quarry

Pit

Mine

Shaft

Dump

Cairn

Tower

Church

Cem

Wks

Sch

Ruin

Fire Tower

Ranger Cabin

Camp

Landing

Dock

Bridge

Dam

Ford

Rapids

Falls

Spring

Well

Marsh

Swamp

Sand

Gravel

Rock

Cliff

Pit

Pile

Contour

Interpolated

Approximate

Depression

Control point (horizontal)

Flooded land

Mine head frame

Pipeline (above ground)

Railway; single track

double track

abandoned

Road; highway, county, township

access

trail, bush

Shoreline (original)

Transmission line

Wooded area

Boundary

Township, Meridian, Baseline

Road allowance; surveyed

shoreline

Lot/Concession; surveyed

unsurveyed

Parcel; surveyed

unsurveyed

Right-of-way; road

railway

utility

Reservation

Cliff, Pit, Pile

Contour

Interpolated

Approximate

Depression

Control point (horizontal)

Flooded land

Mine head frame

Pipeline (above ground)

Railway; single track

double track

abandoned

Road; highway, county, township

access

trail, bush

Shoreline (original)

Transmission line

Wooded area

SMO 3719

ZONE 17

Ontario Ministry of Natural Resources

Ministry of Northern Development and Mines

INDEX TO LAND DISPOSITION

PLAN

G-3719

TOWNSHIP

TECK

M.N.R. ADMINISTRATIVE DISTRICT

KIRKLAND LAKE

MINING DIVISION

LARDER LAKE

LAND TITLES/REGISTRY DIVISION

TIMISKAMING

Scale 1:20 000

1000 0 1000 2000 Metres

1000 0 1000 2000 3000 4000 5000 6000 7000 8000 9000 10000 Feet

Contour Interval 10 Metres

AREAS WITHDRAWN FROM DISPOSITION

MRO - Mining Rights Only

SRO - Surface Rights Only

M + S - Mining and Surface Rights

Description	Order No.	Date	Disposition	File
(M) SEC. 36/80	W.108/82		M & S	

SYMBOLS

DISPOSITION OF CROWN LANDS

Patent

Surface & Mining Rights

Surface Rights Only

Mining Rights Only

Lease

Surface & Mining Rights

Surface Rights Only

Mining Rights Only

Licence of Occupation

Order-in-Council OC

Cancelled

Reservation

Sand & Gravel

THE INFORMATION THAT APPEARS ON THIS MAP HAS BEEN COMPILED FROM VARIOUS SOURCES, AND ACCURACY IS NOT GUARANTEED. THOSE WISHING TO STAKE MINING CLAIMS SHOULD CONSULT WITH THE MINING RECORDER, MINISTRY OF NORTHERN DEVELOPMENT AND MINES, FOR ADDITIONAL INFORMATION ON THE STATUS OF THE LANDS SHOWN HEREON.

CIRCULATED SEPT. 23/93

Apr 26/96

ARCHIVED ON JUNE 01/95

Map base and land disposition drafting by Surveys and Mapping Branch, Ministry of Natural Resources.

The disposition of land, location of lot fabric and parcel boundaries on this index was compiled for administrative purposes only.

G-3719

TECK TWP.

Ontario Ministry of Natural Resources

Ministry of Northern Development and Mines

INDEX TO LAND DISPOSITION

PLAN

G-3719

TOWNSHIP

TECK

M.N.R. ADMINISTRATIVE DISTRICT

KIRKLAND LAKE

MINING DIVISION

LARDER LAKE

LAND TITLES/REGISTRY DIVISION

TIMISKAMING

Scale 1:20 000

1000 Metres 0 1000 2000 Metres

1000 Feet 0 1000 2000 3000 4000 5000 6000 7000 8000 9000 10000 Feet

Contour Interval 10 Metres

SYMBOLS

Boundary
- Township, Meridian, Baseline
- Road allowance; surveyed
  - shoreline
- Lot/Concession; surveyed
  - unsurveyed
- Parcel; surveyed
  - unsurveyed
- Right-of-way; road
  - railway
  - utility
- Reservation
- Cliff, Pit, Pile
- Contour — 20
  - Interpolated
  - Approximate
  - Depression
- Control point (horizontal) △
- Flooded land
- Mine head frame
- Pipeline (above ground)
- Railway; single track
  - double track
  - abandoned
- Road; highway, county, township
  - access
  - trail, bush
- Shoreline (original)
- Transmission line
- Wooded area

DISPOSITION OF CROWN LANDS

Patent
- Surface & Mining Rights ●
- Surface Rights Only ◓
- Mining Rights Only ◒

Lease
- Surface & Mining Rights ■
- Surface Rights Only ◨
- Mining Rights Only ◪

Licence of Occupation ▼

Order-in-Council OC

Cancelled ⊗

Reservation Ⓡ

Sand & Gravel Ⓢ

AREAS WITHDRAWN FROM DISPOSITION

MRO - Mining Rights Only
SRO - Surface Rights Only
M + S - Mining and Surface Rights

Description	Order No.	Date	Disposition	File
Ⓡ SEC 35 WITHDRAWAL	W-L-9/97	NER APRIL 22/97	SRO	

DATE OF ISSUE
JUL 27 1998
PROVINCIAL RECORDING OFFICE - GUELPH

ARCHIVED DEC
ARCHIVED DEC 1996.
CIRCULATED SEPT 23/93
ARCHIVED JUNE 0

THE INFORMATION THAT APPEARS ON THIS MAP HAS BEEN COMPILED FROM VARIOUS SOURCES, AND ACCURACY IS NOT GUARANTEED. THOSE WISHING TO STAKE MINING CLAIMS SHOULD CONSULT WITH THE MINING RECORDER, MINISTRY OF NORTHERN DEVELOPMENT AND MINES, FOR ADDITIONAL INFORMATION ON THE STATUS OF THE LANDS SHOWN HEREON.

Map base and land disposition drafting by Surveys and Mapping Branch, Ministry of Natural Resources.

The disposition of land, location of lot fabric and parcel boundaries on this index was compiled for administrative purposes only.

SMD 3719

G-3719

TECK TWP.

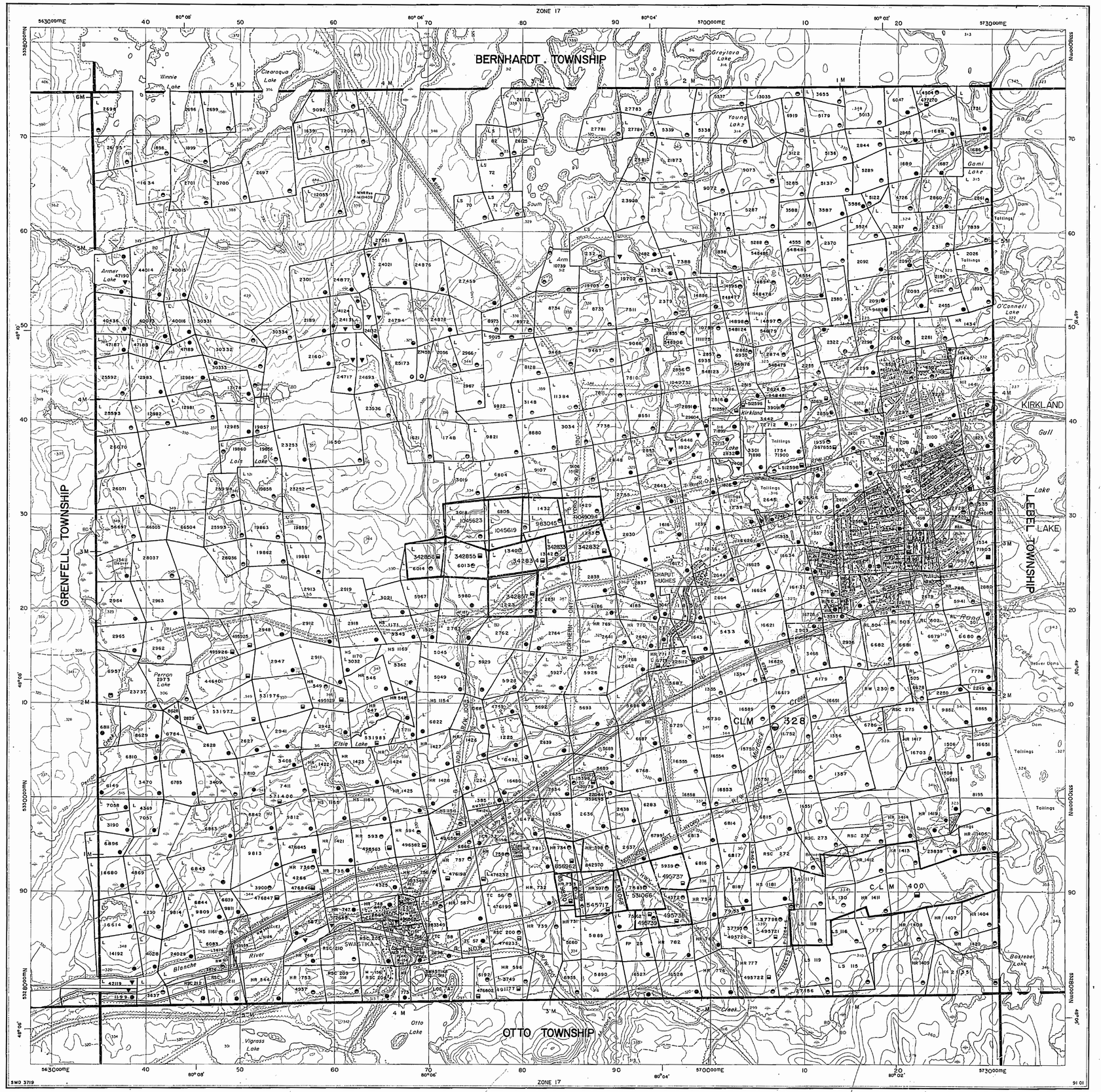

Ministry of Natural Resources
Ministry of Northern Development and Mines
Ontario

INDEX TO LAND DISPOSITION

PLAN

G-3719

TOWNSHIP

TECK

M.N.R. ADMINISTRATIVE DISTRICT

KIRKLAND LAKE

MINING DIVISION

LARDER LAKE

LAND TITLES/REGISTRY DIVISION

TIMISKAMING

Scale 1:20 000

Metres 1000 0 1000 2000 Metres

Feet 1000 0 1000 2000 3000 4000 5000 6000 7000 8000 9000 10000 Feet

Contour Interval 10 Metres

SYMBOLS

Boundary
- Township, Meridian, Baseline
- Road allowance; surveyed
  - shoreline
- Lot/Concession; surveyed
  - unsurveyed
- Parcel; surveyed
  - unsurveyed
- Right-of-way; road
  - railway
  - utility
- Reservation
- Cliff, Pit, Pile
- Contour
  - Interpolated
  - Approximate
  - Depression
- Control point (horizontal)
- Flooded land
- Mine head frame
- Pipeline (above ground)
- Railway; single track
  - double track
  - abandoned
- Road; highway, county, township
  - access
  - trail, bush
- Shoreline (original)
- Transmission line
- Wooded area

DISPOSITION OF CROWN LANDS

Patent
- Surface & Mining Rights
- Surface Rights Only
- Mining Rights Only

Lease
- Surface & Mining Rights
- Surface Rights Only
- Mining Rights Only

Licence of Occupation

Order-in-Council

Cancelled

Reservation

Sand & Gravel

AREAS WITHDRAWN FROM DISPOSITION

MRO - Mining Rights Only
SRO - Surface Rights Only
M+S - Mining and Surface Rights

Description	Order No.	Date	Disposition	File

TECK
1:20 000
G3719 OBM

Map base and land disposition drafting by Surveys and Mapping Branch, Ministry of Natural Resources.

The disposition of land, location of lot fabric and parcel boundaries on this index was compiled for administrative purposes only.

G-3719

TECK TWP.

TECK
G 3719

G-3719

392

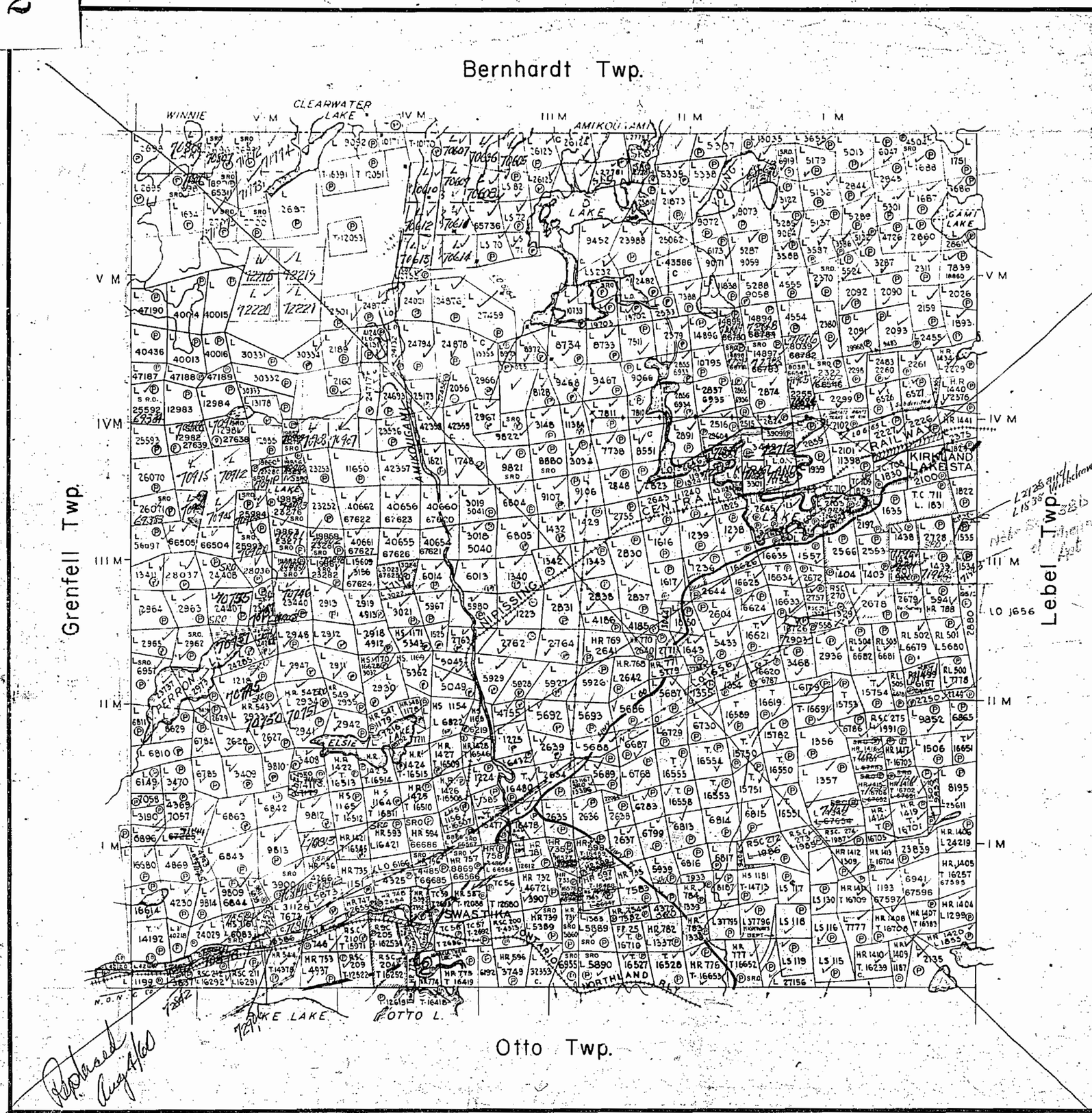

Replaced Aug 4/60

THE TOWNSHIP OF TECK

DISTRICT OF TIMISKAMING

LARDER LAKE MINING DIVISION

SCALE: 1-INCH=40 CHAINS

LEGEND

PATENTED LAND	Ⓟ
CROWN LAND SALE	C.S.
LEASES	Ⓛ
LOCATED LAND	Loc.
LICENSE OF OCCUPATION	L.O.
MINING RIGHTS ONLY	M.R.O.
SURFACE RIGHTS ONLY	S.R.O.
ROADS	
IMPROVED ROADS	
KING'S HIGHWAYS	
RAILWAYS	
POWER LINES	
MARSH OR MUSKEG	
MINES	⚒
CANCELLED	C.

NOTES

400' Reserve around all Lakes and Rivers to Dept. of Lands & Forests.

REPLACED AUGUST 4/60

MINING RECORDER
RECEIVED
Dec 15/58
SWASTIKA - ONT.

PLAN NO.- M.392

DEPARTMENT OF MINES
— ONTARIO —

TECK TWP.

M.392

392

Bernhardt Twp.

Greenfell Twp.

Lebel Twp.

Otto Twp.

THE TOWNSHIP OF TECK

DISTRICT OF TIMISKAMING

LARDER LAKE MINING DIVISION

SCALE: 1-INCH = 20 CHAINS

LEGEND

PATENTED LAND	(P)
CROWN LAND SALE	C.S.
LEASES	(L)
LOCATED LAND	Loc.
LICENSE OF OCCUPATION	L.O.
MINING RIGHTS ONLY	M.R.O.
SURFACE RIGHTS ONLY	S.R.O.
ROADS	
IMPROVED ROADS	
KING'S HIGHWAYS	
RAILWAYS	
POWER LINES	
MARSH OR MUSKEG	
MINES	
CANCELLED	C.

NOTES

400' Surface rights reservation around all lakes and rivers

AREA SHOWN THUS: SLIMES DISPOSALS.

Reg. Plans Covers Subdivisions Within Mining Claims In This Twp. Indicated Thus: Reg. Pl. No.

Mining Claims L. 2728 & 1535 Shown Thus Withdrawn From Staking. Sec. 39(b) Of The Mining Act File: 67398.

MINING RECORDER RECEIVED FEB 6 1964 KIRKLAND LAKE, ONT.

PLAN NO.-M. 392

DEPARTMENT OF MINES
—ONTARIO—

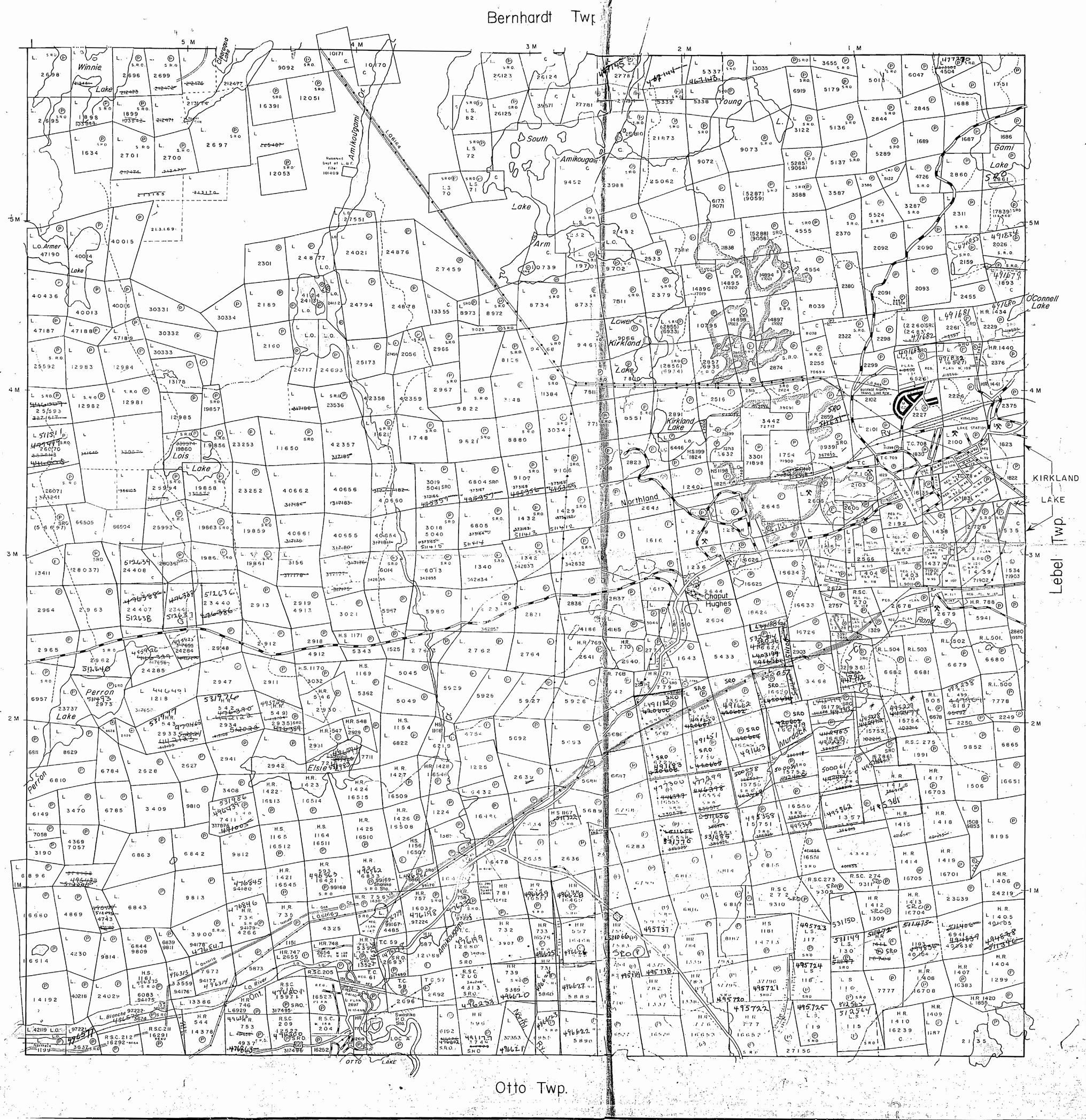

THE TOWNSHIP OF

TECK

DISTRICT OF TIMISKAMING

LARDER LAKE MINING DIVISION

SCALE: 1-INCH = 20 CHAINS

LEGEND

PATENTED LAND	Ⓟ
CROWN LAND SALE	C.S.
LEASES	Ⓛ
LOCATED LAND	Loc.
LICENSE OF OCCUPATION	L.O.
MINING RIGHTS ONLY	M.R.O.
SURFACE RIGHTS ONLY	S.R.O.
ROADS	
IMPROVED ROADS	
KING'S HIGHWAYS	
RAILWAYS	
POWER LINES	
MARSH OR MUSKEG	
MINES	
CANCELLED	C.

NOTES

400' surface rights reservation along the shores of all lakes and rivers.

Area shown thus for Slime disposal

* Mining Claims L 2728 & 1535 Shown thus Withdrawn from Staking under Sec 39 (b) of the Mining Act File: 67398

Mining Rights for Claim L 5779 Subject to Sec 36 of the Mining Act

* Subject to application under Public Lands Act. District File.

#3

Replaced by My Cur Sept-79

LARDER LAKE MINING DIV. RECEIVED APR 21 1975

DATE OF ISSUE APR 14 1975

PLAN NO.-M. 392

ONTARIO MINISTRY OF NATURAL RESOURCES SURVEYS AND MAPPING BRANCH

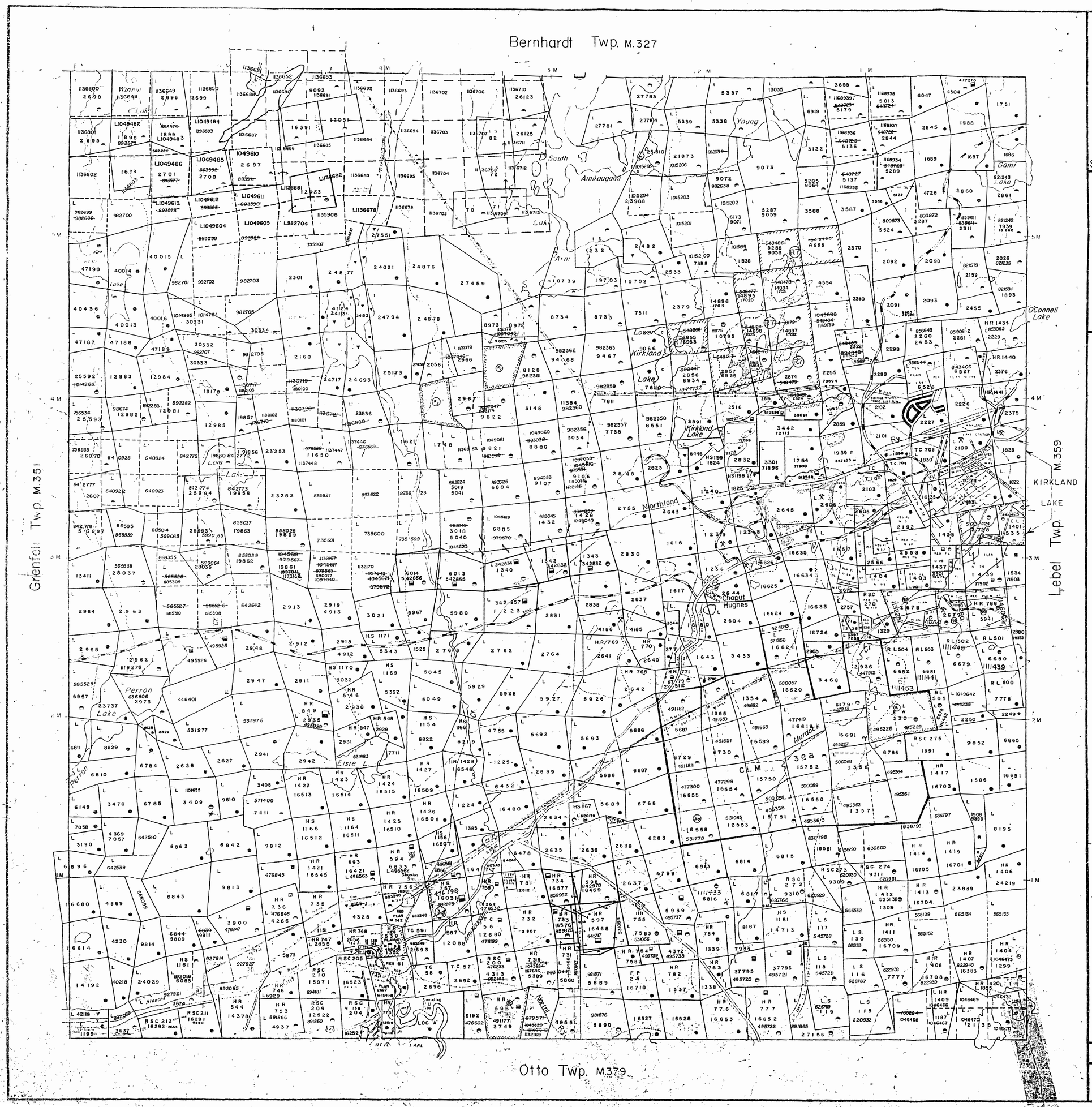

THE TOWNSHIP OF

TECK

DISTRICT OF TIMISKAMING

LARDER LAKE MINING DIVISION

SCALE: 1-INCH = 20 CHAINS

DISPOSITION OF CROWN LANDS

PATENT, SURFACE AND MINING RIGHTS
" , SURFACE RIGHTS ONLY
" , MINING RIGHTS ONLY
LEASE, SURFACE AND MINING RIGHTS
" , SURFACE RIGHTS ONLY
" , MINING RIGHTS ONLY
LICENCE OF OCCUPATION
ROADS
IMPROVED ROADS
KING'S HIGHWAYS
RAILWAYS
POWER LINES
MARSH OR MUSKEG
MINES
CANCELLED

NOTES

400' surface rights reservation along the shores of all lakes and rivers

Areas shown thus for slime disposal

Mining claim L.5779 - Mining Rights subject to Sec. 36 of the Mining Act, (R.S.O. 1950)

AREAS WITHDRAWN FROM STAKING

(R1) SURFACE RIGHTS WITHDRAWN FROM STAKING SECTION 43/70 ORDER NO. W76/80

(R2) SURFACE AND MINING RIGHTS WITHDRAWN FROM STAKING SECTION 36/80 ORDER NO. W108/82

~~(R3) SURFACE AND MINING RIGHTS WITHDRAWN FROM STAKING SECTION 36/80 ORDER NO. W8/86~~ ORDER NO. O-20/88 OPENS PART W-08/86

(R4) SURFACE AND MINING RIGHTS WITHDRAWN FROM STAKING SECTION 36/80 ORDER NO. W9/86. ORDER NO. O-22/88 OPENS PART OF W9/86

~~(R5) SURFACE AND MINING RIGHTS WITHDRAWN FROM STAKING SECTION 36/80 ORDER NO. W18/86~~ ORDER NO. O-L19-90 NR OPENS W18/86 NOV 15/90

~~(R6) MINING RIGHTS WITHDRAWN FROM STAKING SECTION 36/80 ORDER NO. W90/87 NR~~ ORDER NO. O-33/88 OPENS W-90/87

(R7) MINING RIGHTS WITHDRAWN FROM STAKING SECTION 36/80 ORDER NO. W-22/88

(R8) MINING RIGHTS WITHDRAWN FROM STAKING SECTION 36/80 ORDER NO. ~~W-1799L~~ W-L 2/89 NR ORDER NO. O-L17-90 NER OPENS W-L2/89NR

~~(R9) MINING RIGHTS WITHDRAWN FROM STAKING SUBJECT TO PENDING PROCEEDINGS~~

~~(R10) MINING RIGHTS WITHDRAWN FROM STAKING SECTION 36 ORDER NO. W-L 3/89 NR~~ ORDER NO. O-L11/90 OPENS W-L3/89NR

THE INFORMATION THAT APPEARS ON THIS MAP HAS BEEN COMPILED FROM VARIOUS SOURCES, AND ACCURACY IS NOT GUARANTEED. THOSE WISHING TO STAKE MINING CLAIMS SHOULD CONSULT WITH THE MINING RECORDER, MINISTRY OF NORTHERN DEVELOPMENT AND MINES, FOR ADDITIONAL INFORMATION ON THE STATUS OF THE LANDS SHOWN HEREON.

DATE OF ISSUE
JUN 1 199
LARDER LAKE
MINING RECORDER'S OFFICE

DATE OF ISSUE
JUN 1 1992
LARDER LAKE
MINING RECORDER'S OFFICE

PLAN NO.-M. 392

MINISTRY OF NORTHERN DEVELOPMENT AND MINES

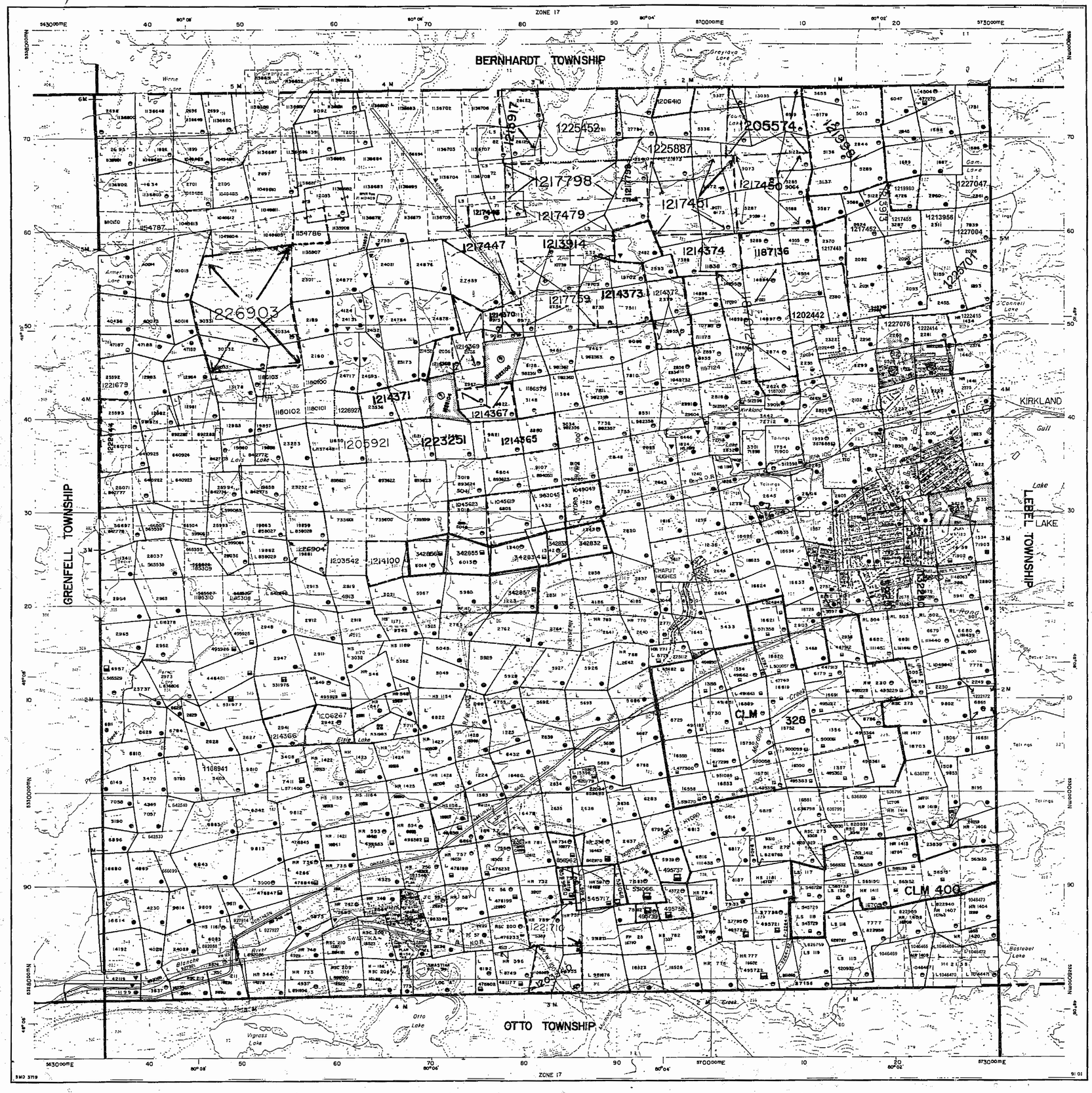
BERNHARDT TOWNSHIP
GRENFELL TOWNSHIP
LEBEL TOWNSHIP
OTTO TOWNSHIP
KIRKLAND LAKE
ZONE 17
5630000mE
5700000mE
5730000mE
CLM 328
CLM 400
1225452
1205574
1225887
1217798
1217451
1217479
1217447
1213914
1214374
1187136
1226903
1217759
1214373
1214372
1202442
1214371
1214367
1214365
1205921
1223251
1226904
1203542
1214100
1206267
1214366
1166941
1226701
1227047
1222710
1205410
1217450
1217452
1213956
1227004
1227076
1222415
1222414
1154787
1154786
1221679
1226927
1160103
1160100
1160102
1160101
1214369
1214370
1214368
1227444
1226570
1227445
1227446
1227447
1227448
1227449
1227450
1227451
1227452
1227453
1227454
1227455
1227456
1227457
1227458
1227459
1227460
1227461
1227462
1227463
1227464
1227465
1227466
1227467
1227468
1227469
1227470
1227471
1227472
1227473
1227474
1227475
1227476
1227477
1227478
1227479
1227480
1227481
1227482
1227483
1227484

Ministry of Natural Resources
Ontario

Ministry of Northern Development and Mines

INDEX TO LAND DISPOSITION

PLAN
G-3719

TOWNSHIP
TECK

M.N.R. ADMINISTRATIVE DISTRICT
KIRKLAND LAKE

MINING DIVISION
LARDER LAKE

LAND TITLES/REGISTRY DIVISION
TIMISKAMING

DATE OF ISSUE
JUN 2 1995
LARDER LAKE
MINING RECORDER'S OFFICE

Scale 1:20 000

1000 Metres 0 1000 2000 Metres

1000 Feet 0 1000 2000 3000 4000 5000 6000 7000 8000 9000 10000 Feet

Contour Interval 10 Metres

SYMBOLS

- Boundary
  - Township, Meridian, Baseline
  - Road allowance; surveyed
    - shoreline
  - Lot/Concession; surveyed
    - unsurveyed
  - Parcel; surveyed
    - unsurveyed
  - Right-of-way; road
    - railway
    - utility
  - Reservation
- Cliff, Pit, Pile
- Contour
  - Interpolated
  - Approximate
  - Depression
- Control point (horizontal)
- Flooded land
- Mine head frame
- Pipeline (above ground)
- Railway; single track
  - double track
  - abandoned
- Road; highway, county, township
  - access
  - trail, bush
- Shoreline (original)
- Transmission line
- Wooded area

DISPOSITION OF CROWN LANDS

- Patent
  - Surface & Mining Rights
  - Surface Rights Only
  - Mining Rights Only
- Lease
  - Surface & Mining Rights
  - Surface Rights Only
  - Mining Rights Only
- Licence of Occupation
- Order-in-Council: OC
- Cancelled
- Reservation
- Sand & Gravel

AREAS WITHDRAWN FROM DISPOSITION

MRO - Mining Rights Only
SRO - Surface Rights Only
M + S - Mining and Surface Rights

Description	Order No.	Date	Disposition	File
(W) SEC. 36/80	W 108/82		M & S	
(W) SEC. 36/80	W-22/88		M RO	
(W) SEC 43/70	ORDER NO. G-L-28/92 NER OPENS W 76/80		W-22/88NR SRO	
(W) SEC 36/80	W 9/86		M & S	
(R3)	ORDER NO G-L-42/34 OPENS NER		SRO NR W 76/80	NOT OPEN FOR STAKING

THE INFORMATION THAT APPEARS ON THIS MAP HAS BEEN COMPILED FROM VARIOUS SOURCES, AND ACCURACY IS NOT GUARANTEED. THOSE WISHING TO STAKE MINING CLAIMS SHOULD CONSULT WITH THE MINING RECORDER, MINISTRY OF NORTHERN DEVELOPMENT AND MINES, FOR ADDITIONAL INFORMATION ON THE STATUS OF THE LANDS SHOWN HEREON.

CIRCULATED SEPT. 23/93

Map base and land disposition drafting by Surveys and Mapping Branch, Ministry of Natural Resources.

The disposition of land, location of lot fabric and parcel boundaries on this index was compiled for administrative purposes only.

TECK TWP.
G-3719