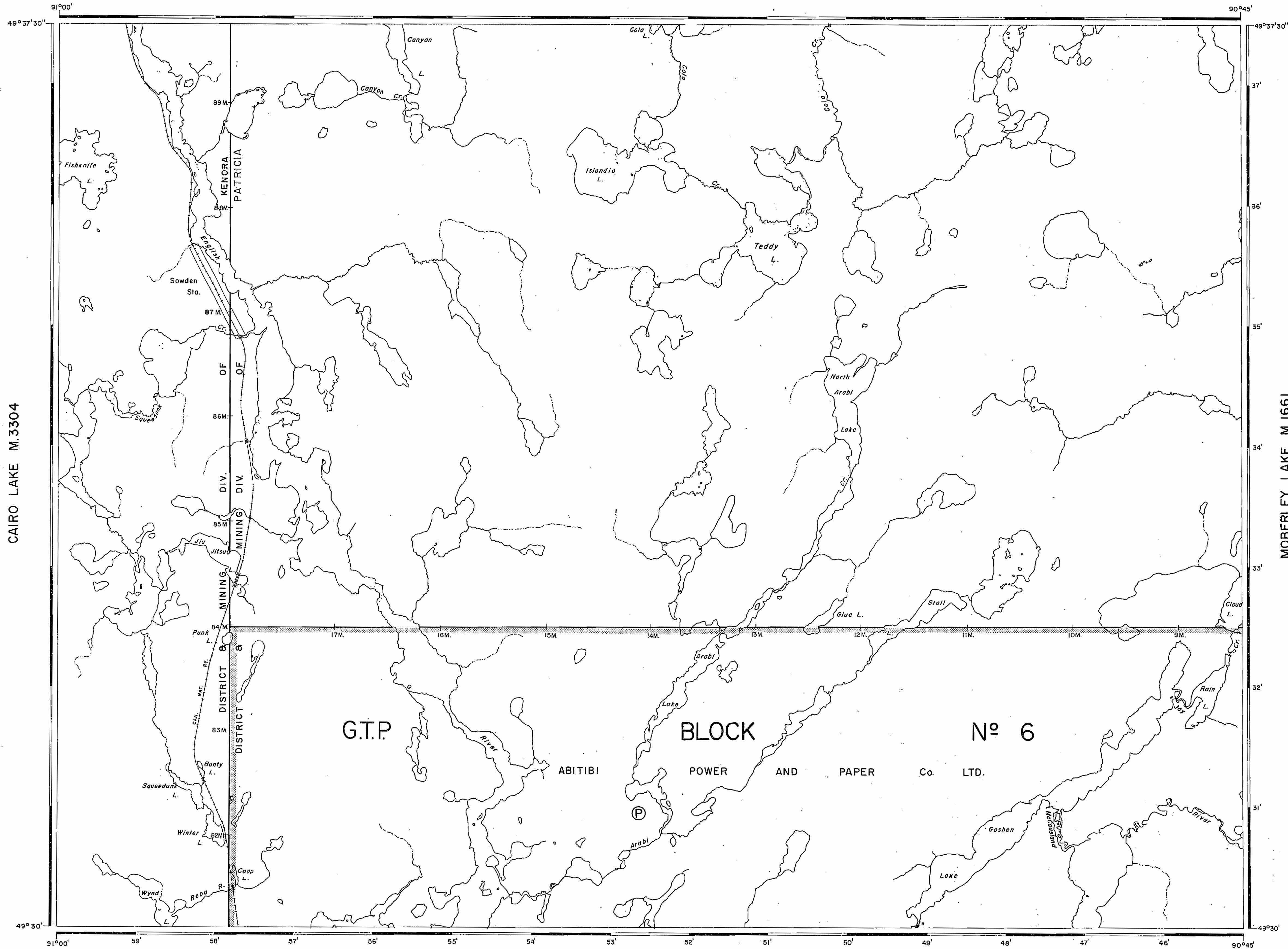


PALETTE LAKE M.3276



AREA OF

**TEDDY LAKE**

DISTRICT OF  
KENORA - THUNDER BAY

KENORA - PATRICIA  
MINING DIVISION

SCALE: 1-INCH = 40 CHAINS



**LEGEND**

- PATENTED LAND Ⓟ or ●
- PATENTED FOR SURFACE RIGHTS ONLY Ⓞ
- LEASES Ⓛ
- LICENSE OF OCCUPATION L.O.
- CROWN LAND SALE C.S.
- LOCATED LAND Loc.
- CANCELLED C.
- MINING RIGHTS ONLY M.R.O.
- SURFACE RIGHTS ONLY S.R.O.
- HIGHWAY & ROUTE No. 17
- ROADS —
- TRAILS - - -
- RAILWAYS = = =
- POWER LINES —
- MARSH OR MUSKEG ~ ~ ~
- MINES X

\*used only with summer resort locations or when space is limited

**NOTES**

400' Surface Rights Reservation Around the Shores of All Lakes and Rivers



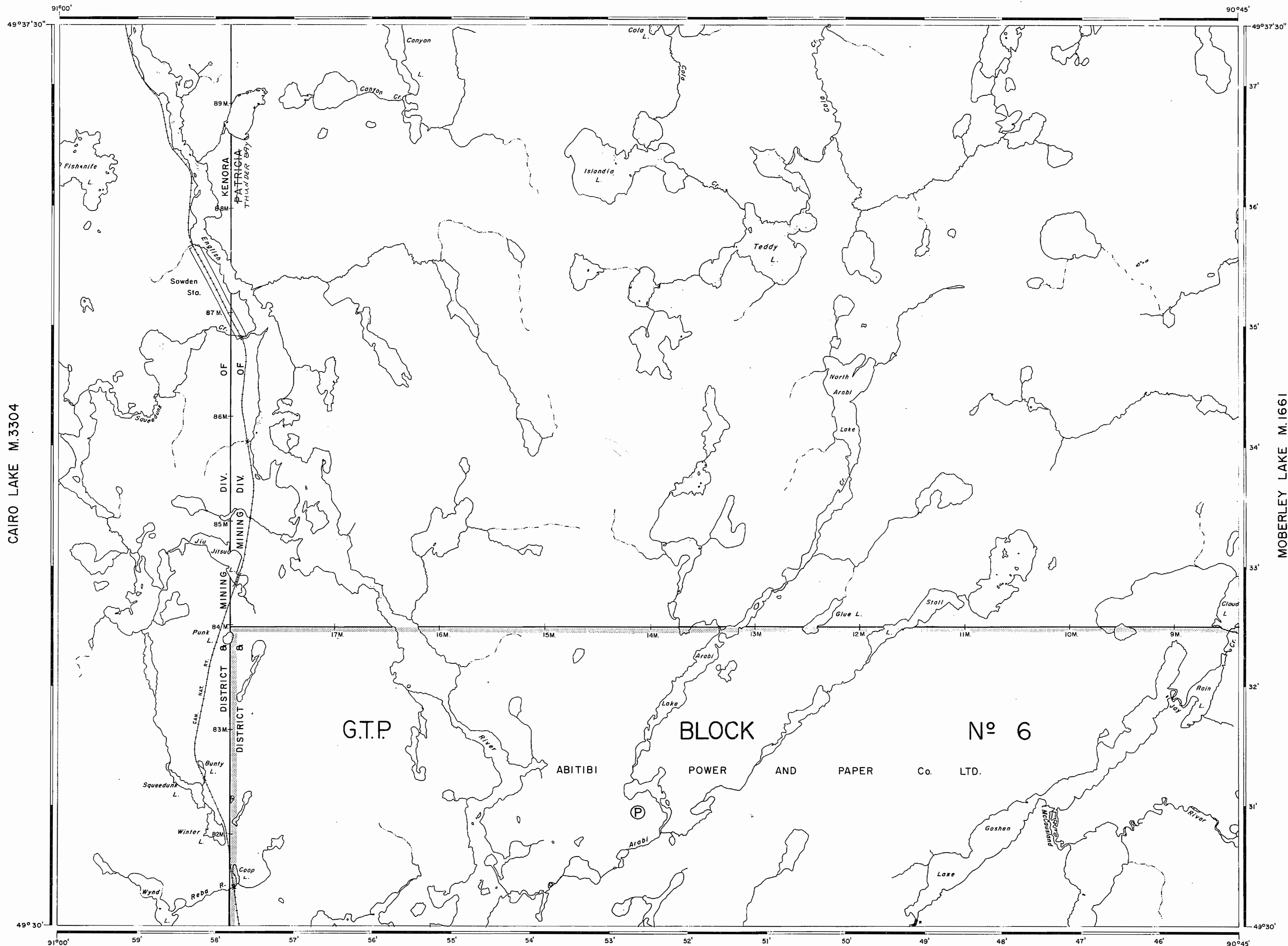
*Obsolete Nov. 9/84*

NATIONAL TOPOGRAPHIC SERIES 52 G 10

PLAN NO. **M. 2042**

ONTARIO  
MINISTRY OF NATURAL RESOURCES  
SURVEYS AND MAPPING BRANCH

PALETTE LAKE M.3276



CAIRO LAKE M.3304

MOBERLEY LAKE M.1661

SELWYN LAKE M.1976

AREA OF

# TEDDY LAKE

DISTRICT OF  
KENORA - THUNDER BAY

THUNDER BAY  
KENORA - PATRICIA  
MINING DIVISION

SCALE: 1-INCH = 40 CHAINS


### LEGEND

- PATENTED LAND Ⓟ or Ⓢ
- PATENTED FOR SURFACE RIGHTS ONLY Ⓟ
- LEASES Ⓢ
- LICENSE OF OCCUPATION L.O.
- CROWN LAND SALE C.S.
- LOCATED LAND Loc.
- CANCELLED C.
- MINING RIGHTS ONLY M.R.O.
- SURFACE RIGHTS ONLY S.R.O.
- HIGHWAY & ROUTE No. 177
- ROADS —
- TRAILS - - -
- RAILWAYS =
- POWER LINES —
- MARSH OR MUSKEG ~
- MINES X

\*used only with summer resort locations or when space is limited

### NOTES

400 Surface Rights Reservation Around the Shores of All Lakes and Rivers



NATIONAL TOPOGRAPHIC SERIES 52 G 10

PLAN NO. **M. 2042**

ONTARIO  
MINISTRY OF NATURAL RESOURCES  
SURVEYS AND MAPPING BRANCH

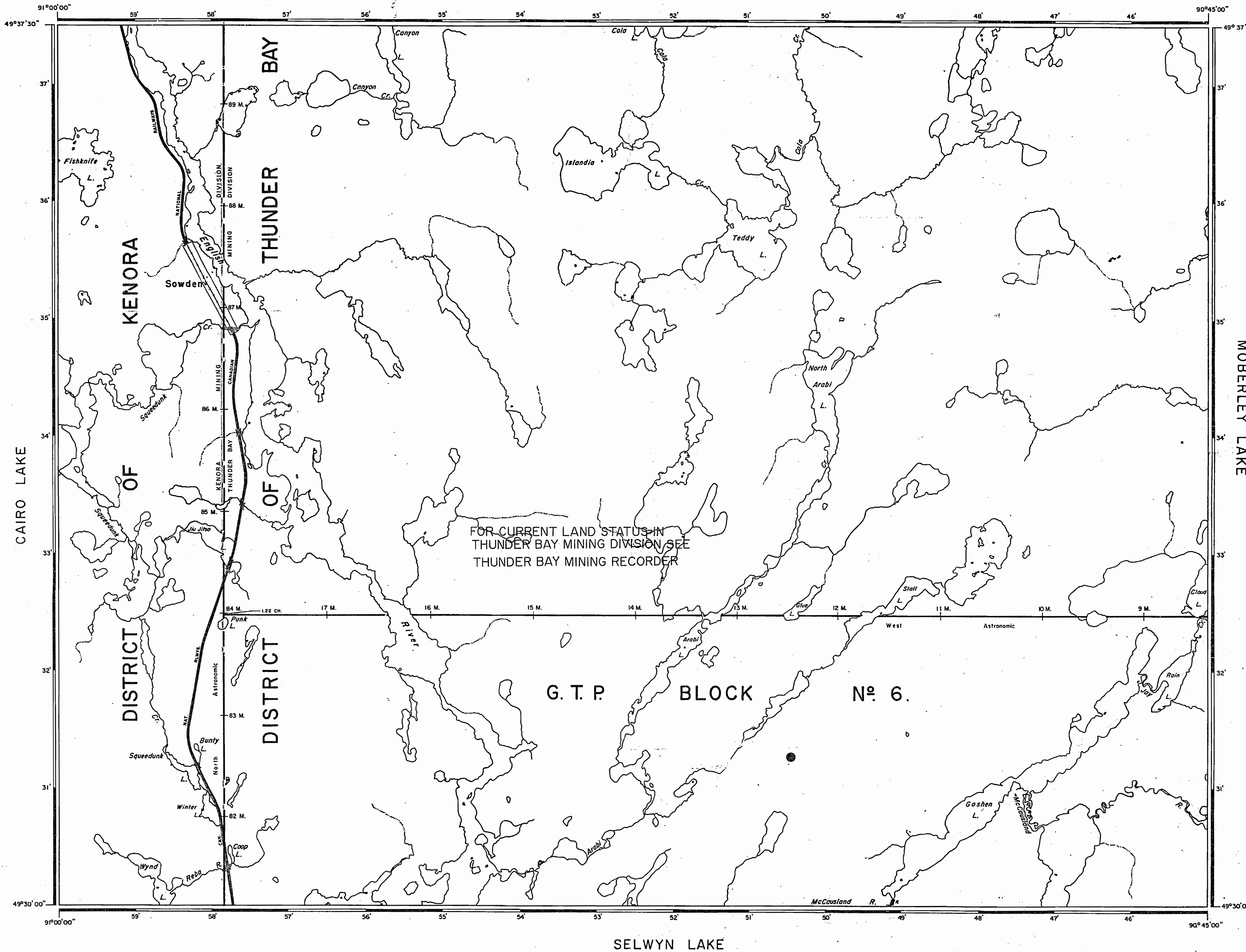
REFERENCES

AREAS WITHDRAWN FROM DISPOSITION

M.R.O. - MINING RIGHTS ONLY  
 S.R.O. - SURFACE RIGHTS ONLY  
 M.+S. - MINING AND SURFACE RIGHTS.

| Description | Order No. | Date | Disposition | File |
|-------------|-----------|------|-------------|------|
|             |           |      |             |      |

PALETTE LAKE



FOR CURRENT LAND STATUS IN THUNDER BAY MINING DIVISION SEE THUNDER BAY MINING RECORDER

LEGEND

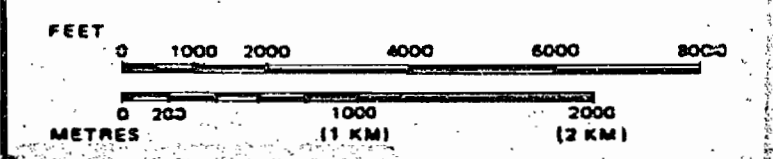
- HIGHWAY AND ROUTE No.
- OTHER ROADS
- TRAILS
- SURVEYED LINES: TOWNSHIPS, BASE LINES, ETC.
- LOTS, MINING CLAIMS, PARCELS, ETC.
- UNSURVEYED LINES: LOT LINES
- PARCEL BOUNDARY
- MINING CLAIMS ETC.
- RAILWAY AND RIGHT OF WAY
- UTILITY LINES
- NON-PERENNIAL STREAM
- FLOODING OR FLOODING RIGHTS
- SUBDIVISION OR COMPOSITE PLAN
- RESERVATIONS
- ORIGINAL SHORELINE
- MARSH OR MUSKEG
- MINES
- TRAVERSE MONUMENT

DISPOSITION OF CROWN LANDS

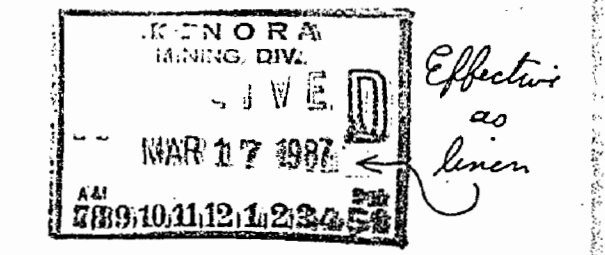
| TYPE OF DOCUMENT                | SYMBOL |
|---------------------------------|--------|
| PATENT, SURFACE & MINING RIGHTS |        |
| " SURFACE RIGHTS ONLY           |        |
| " MINING RIGHTS ONLY            |        |
| LEASE, SURFACE & MINING RIGHTS  |        |
| " SURFACE RIGHTS ONLY           |        |
| " MINING RIGHTS ONLY            |        |
| LICENCE OF OCCUPATION           |        |
| ORDER-IN-COUNCIL                |        |
| RESERVATION                     |        |
| CANCELLED                       |        |
| SAND & GRAVEL                   |        |

NOTE: MINING RIGHTS IN PARCELS PATENTED PRIOR TO MAY 6, 1912, VESTED IN ORIGINAL PATENTEES BY THE PUBLIC LANDS ACT, R.S.O. 1970, CHAP. 380, SEC. 63, SUBSEC. 1.

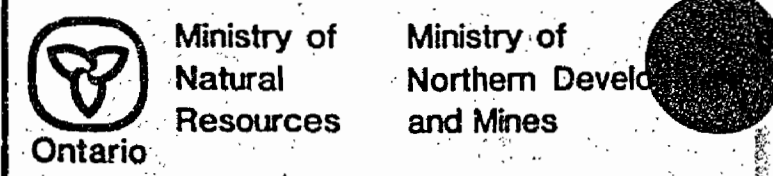
SCALE: 1 INCH = 40 CHAINS



THE INFORMATION THAT APPEARS ON THIS MAP HAS BEEN COMPILED FROM VARIOUS SOURCES, AND ACCURACY IS NOT GUARANTEED. THOSE WISHING TO STAKE MINING CLAIMS SHOULD CONSULT WITH THE MINING RECORDER, MINISTRY OF NORTHERN DEVELOPMENT AND MINES, FOR ADDITIONAL INFORMATION ON THE STATUS OF THE LANDS SHOWN HEREON.



AREA  
**TEDDY LAKE**  
 M.N.R. ADMINISTRATIVE DISTRICT  
**IGNACE**  
 MINING DIVISION  
**THUNDER BAY/ KENORA**  
 LAND TITLES / REGISTRY DIVISION  
**THUNDER BAY/ KENORA**



Date: FEBRUARY 1987  
 Number: **G-2564**  
 M.2042

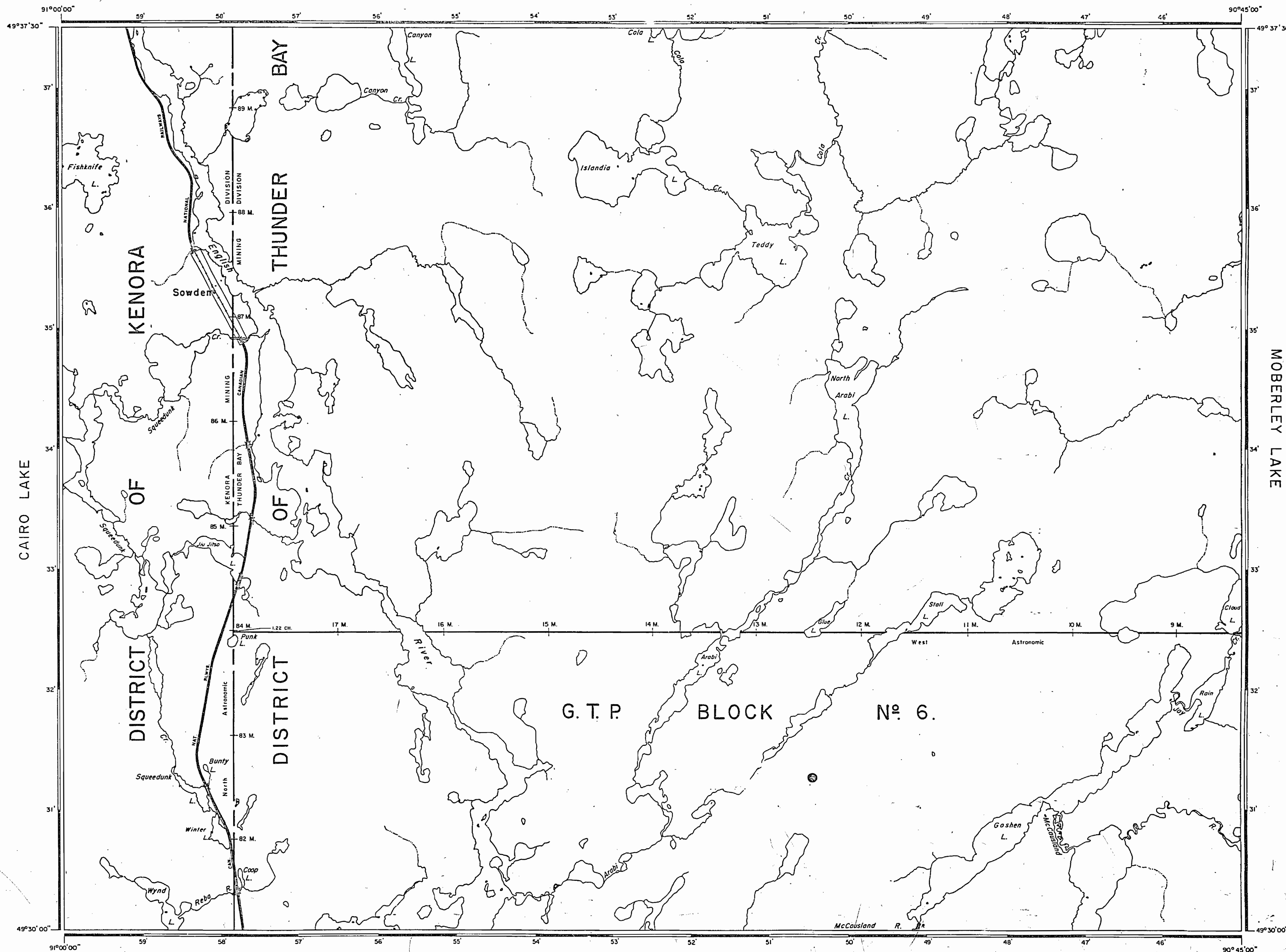
REFERENCES

AREAS WITHDRAWN FROM DISPOSITION

- M.R.O. - MINING RIGHTS ONLY
- S.R.O. - SURFACE RIGHTS ONLY
- M.+S. - MINING AND SURFACE RIGHTS

| Description | Order No. | Date | Disposition | File |
|-------------|-----------|------|-------------|------|
|             |           |      |             |      |

PALETTE LAKE



LEGEND

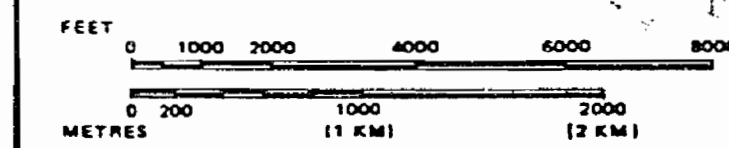
- HIGHWAY AND ROUTE No.
- OTHER ROADS
- TRAILS
- SURVEYED LINES:
  - TOWNSHIPS, BASE LINES, ETC.
  - LOTS, MINING CLAIMS, PARCELS, ETC.
- UNSURVEYED LINES:
  - LOT LINES
  - PARCEL BOUNDARY
  - MINING CLAIMS ETC.
- RAILWAY AND RIGHT OF WAY
- UTILITY LINES
- NON-PERENNIAL STREAM
- FLOODING OR FLOODING RIGHTS
- SUBDIVISION OR COMPOSITE PLAN
- RESERVATIONS
- ORIGINAL SHORELINE
- MARSH OR MUSKEG
- MINES
- TRAVERSE MONUMENT

DISPOSITION OF CROWN LANDS

| TYPE OF DOCUMENT                | SYMBOL |
|---------------------------------|--------|
| PATENT, SURFACE & MINING RIGHTS |        |
| SURFACE RIGHTS ONLY             |        |
| MINING RIGHTS ONLY              |        |
| LEASE, SURFACE & MINING RIGHTS  |        |
| SURFACE RIGHTS ONLY             |        |
| MINING RIGHTS ONLY              |        |
| LICENCE OF OCCUPATION           |        |
| ORDER-IN-COUNCIL                |        |
| RESERVATION                     |        |
| CANCELLED                       |        |
| SAND & GRAVEL                   |        |

LAND USE PERMITS FOR COMMERCIAL TOURISM/OUTPOST CAMPS  
 NOTE: MINING RIGHTS IN PARCELS PATENTED PRIOR TO MAY 9, 1913, VESTED IN ORIGINAL PATENTEE BY THE PUBLIC LANDS ACT, R.S.O. 1970, CHAP. 380, SEC. 63, SUBSEC. 1.

SCALE: 1 INCH = 40 CHAINS



THE INFORMATION THAT APPEARS ON THIS MAP HAS BEEN COMPILED FROM VARIOUS SOURCES, AND ACCURACY IS NOT GUARANTEED. THOSE WISHING TO STAKE MINING CLAIMS SHOULD CONSULT WITH THE MINING RECORDER, MINISTRY OF NORTHERN DEVELOPMENT AND MINES, FOR ADDITIONAL INFORMATION ON THE STATUS OF THE LANDS SHOWN HEREON.

AREA  
**TEDDY LAKE**  
 M.N.R. ADMINISTRATIVE DISTRICT  
**IGNACE**  
 MINING DIVISION  
**THUNDER BAY/ KENORA**  
 LAND TITLES / REGISTRY DIVISION  
**THUNDER BAY/ KENORA**

Ministry of Natural Resources Ontario  
 Ministry of Northern Development and Mines

Date: FEBRUARY 1987  
 NTO SERVICE: JUNE 19/1989  
 Number: **G-2564**

SELWYN LAKE