

THISTLE

TIMISKAMING MINING DIVISION

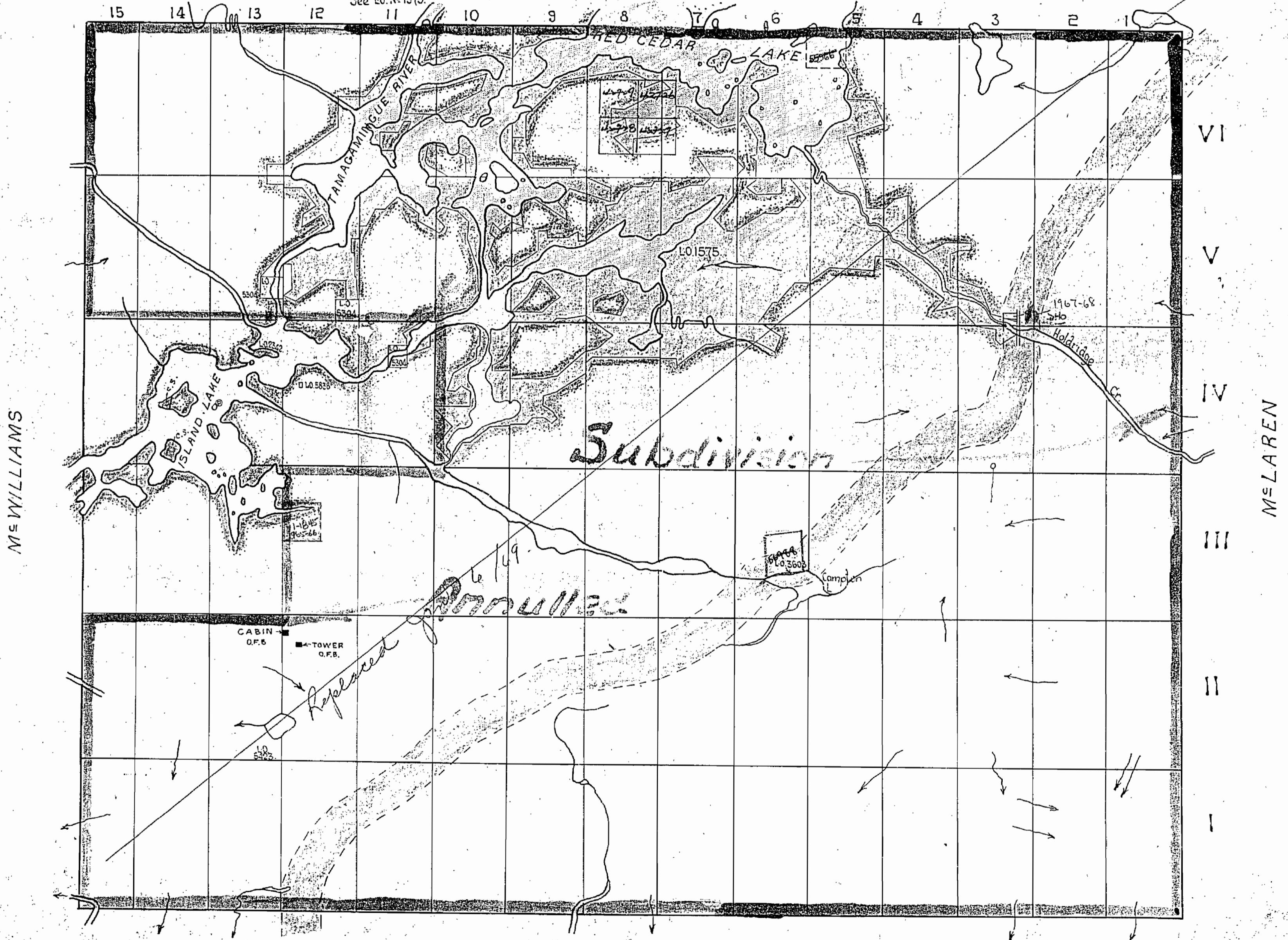
Scale 40 Chains = 1 inch

M 1156



Overflow colored red
See L.O. No 1575

M-CALLUM



McWILLIAMS

McLAREN

Surface reservations 400' wide by Dept. of L. & F.
shown hereon thus

Note attached plan showing D.H.O. gravel pits

BASTEDO

1156

THISTLE

L'ARDEUR LAKE MINING DIVISION

Scale 40 Chains = 1 inch

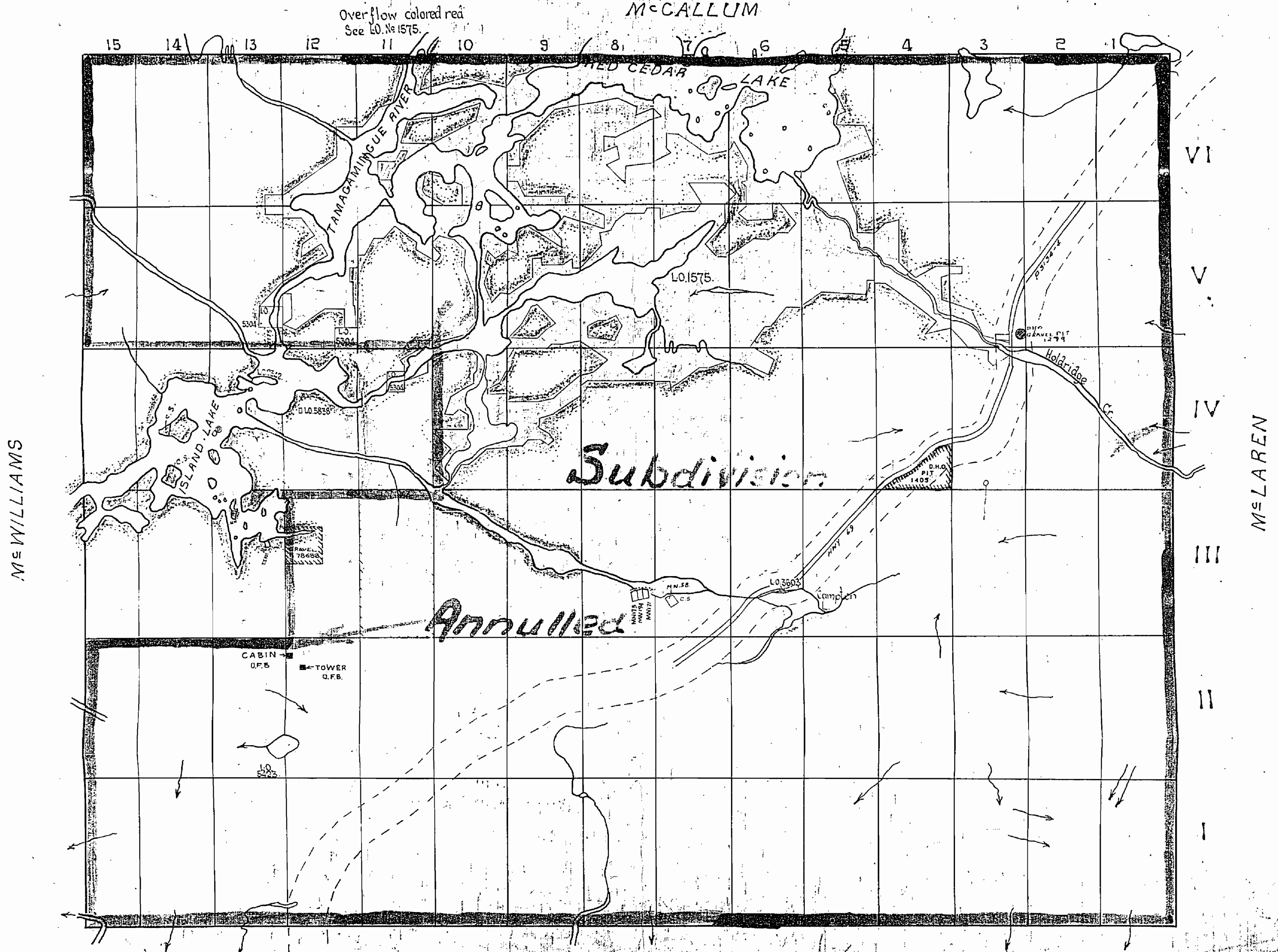
M-1156

DATE OF ISSUE
DEC 19 1968
ONTARIO DEPT. OF MINES

ONT. DEPT. OF MINES
MINING LANDS BR.
THIS MAP FOR CHARGING
PURPOSES ONLY - MUST
NOT BE SOLD

Overflow colored red
See L.O. No 1575

McCALLUM



Subdivision

Annulled

CABIN Q.F.B.
TOWER Q.F.B.

BASTEDO

Surface reservations 400' wide by Dept. of L. & F.
shown hereon thus

THISTLE

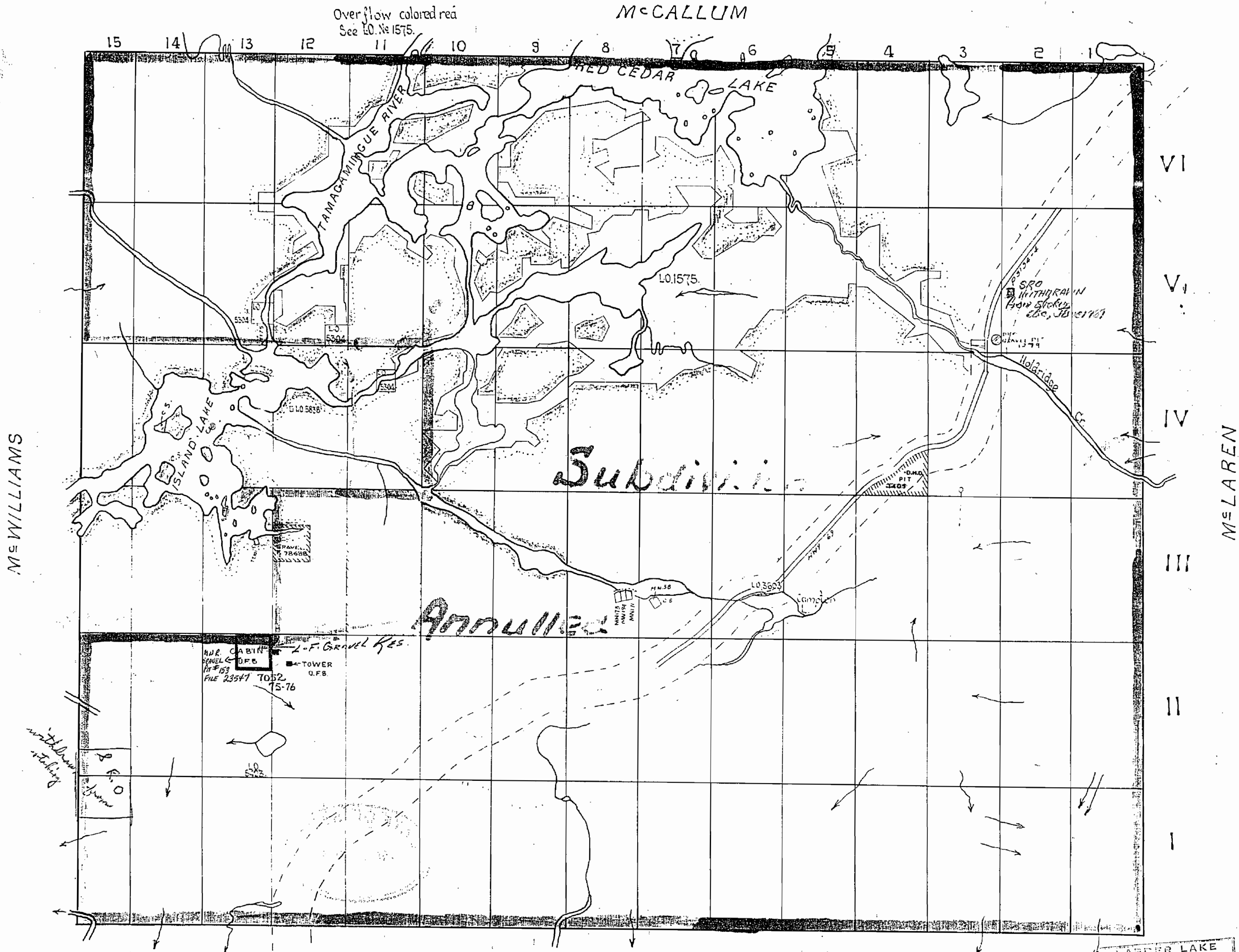
1156-

LARDER LAKE MINING DIVISION

Scale 40 Chains = 1 inch

Overflow colored red
See L.O. No. 1575.

McCALLUM



Surface reservations 400' wide by Dept. of L. & F.
shown hereon thus

BASTEDO

LARDER LAKE
MINING DIV.
RECEIVED
JAN 6 - 1969
1156-1156

THISTLE M1156

THISTLE

M. 1156
 ONTARIO
 MINISTRY OF NATURAL RESOURCES
 SURVEYS AND MAPPING BRANCH

SUBBURY MINING DIVISION

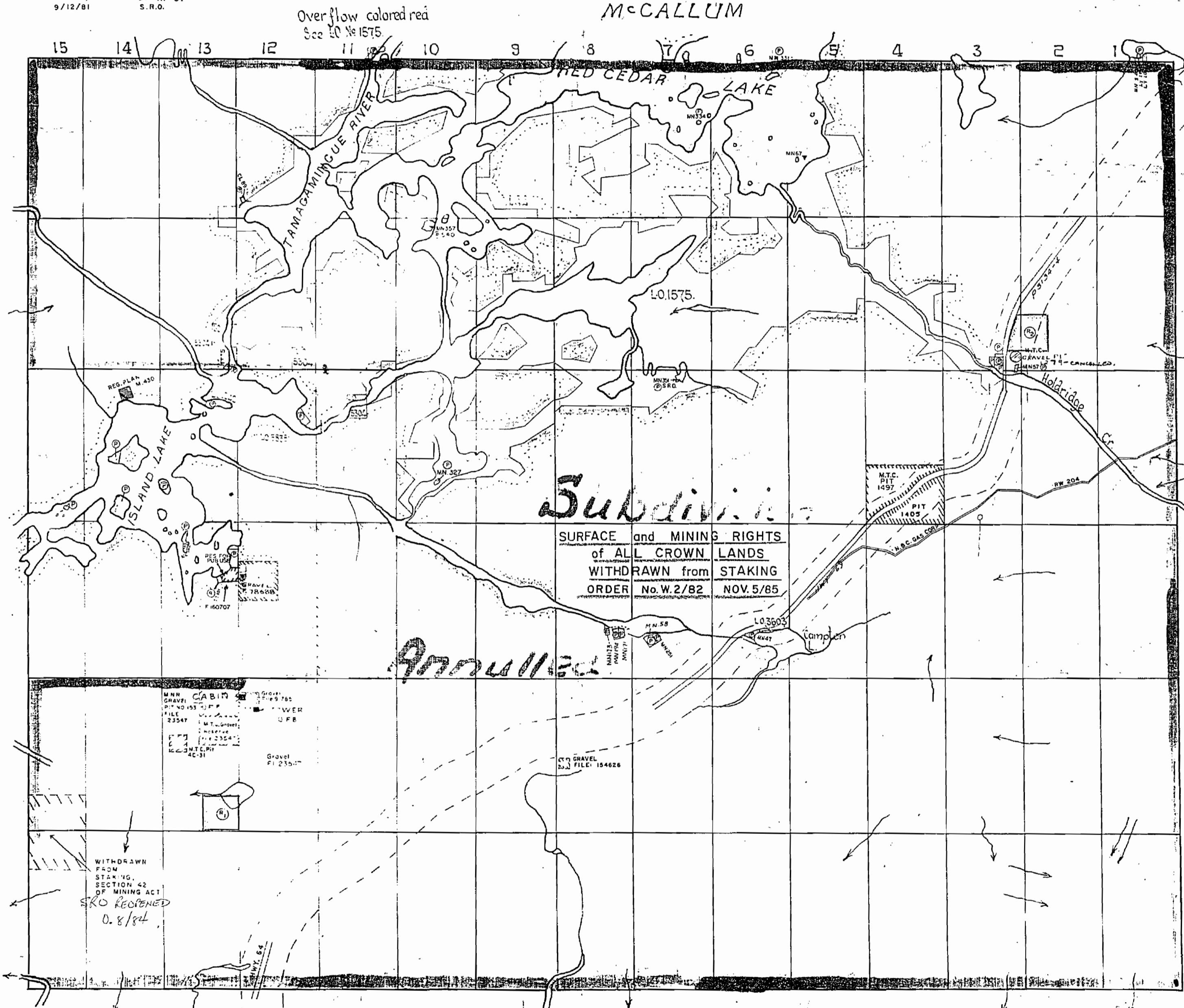
* In Service 1983 10 01 - 06

Township closed to staking effective
 May 8 '78, Sec. 387 of Mining Act.

Areas withdrawn from staking under Section
 43 of the Mining Act. (R.S.O. '70)

Scale 40 Chains = 1 inch

Order No.	File	Date	Disposition
W3/80	23547	Oct. 14, '80	S. R. O.
W.7/81		9/12/81	S.R.O.



Surface reservations 400 wide by Dept. of L & F
 shown here thus

BASTEDO

THISTLE

MAP SYMBOLS

Aerial Cableway	Pipeline
Boundary	Railroad
International	Single Track
Interprovincial	Double Track
Boundary, Township	Abandoned
Watercourse	Turntable
Approach	Road
Let, Concession	Highway, County
Approach	Township
Park Boundary	Trunk Line (with
Bridge	multiple spans)
Red, Railroad	Trunk Line (with
Building	multiple spans)
Chimney	Rock
Cliff, Pit, Pile	Spur
Contours	Spot Elevation
Interpretation	(see elevation)
Depression	Tower
Control Points	Transmission Line
Horizontal	Pole
Vertical	Pylon
Culvert	Tunnel
Falls	Utility Pole
Deadline over river	Wharf, Dock, Pier
Fence, Hedge, Wall	Wooded Area
Feature Outline	
(Construction features, etc.)	
Flooded Land	
Lock	
Marsh or Swamp	
Mast	
Mine Head Frame	
Outcrop	

AREAS WITHDRAWN FROM DISPOSITION

M.R.O. - MINING RIGHTS ONLY
 S.R.O. - SURFACE RIGHTS ONLY
 M.S. - MINING AND SURFACE RIGHTS

Description	Order No.	Date	Disposition	File
SEC. 36/80	W.37/80	14/10/80	S.R.O.	23547
SEC. 36/80	W.77/81	9/12/81	S.R.O.	160707
SEC. 36/80	W.27/82	5/11/82	M.S.	
PUBLIC USE		11/12/80		160707 & 10541

Part of order W.27/82 REPEALED by order
 O.M.L. O.V.B. HER effective April 2/80 at 7:00 AM E.A.T.

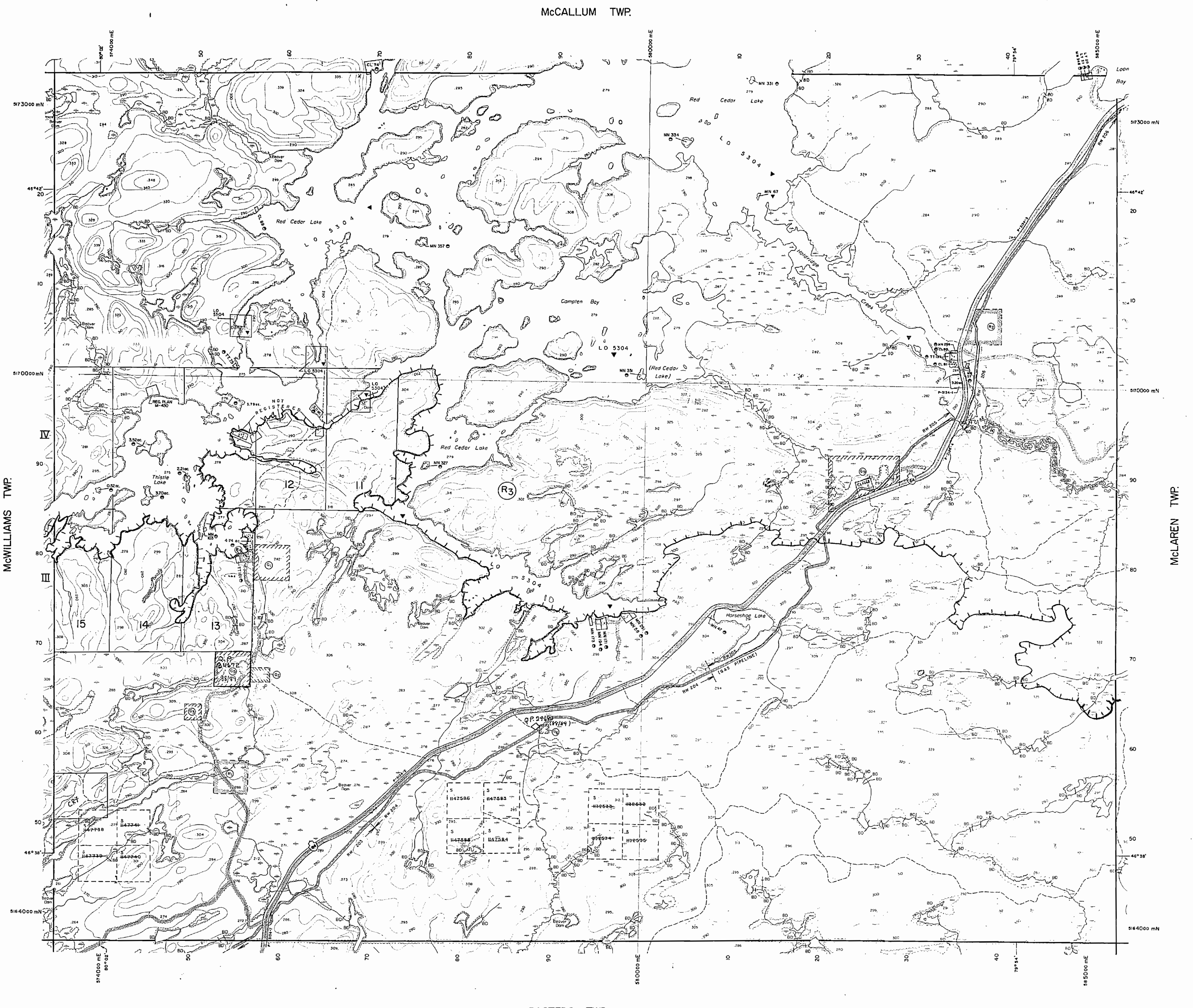
SAND AND GRAVEL

- GRAVEL FILE: 7668
- GRAVEL FILE: 91785
- M.T.C. PIT 4C-31
- M.N.R. GRAVEL PIT NO. 153. FILE: 23547
- GRAVEL FILE: 154626
- M.T.C. PIT 1497
- M.T.C. - THISTLE FIRE TOWER

FLOODING

LO 5304 - Flooding Rights on Red Cedar Lake are reserved to Ont. Hydro to contour 104', File 46198.

NOTE:
 "THIS MAP SHOWS THE APPROXIMATE LOCATION OF THE BOUNDARIES OF THE AREA WHICH IS THE SUBJECT OF CURRENT LITIGATION. THE EXACT LOCATION WILL BE SHOWN FOLLOWING CONFIRMATION BY THE PARTIES TO THE ACTION"



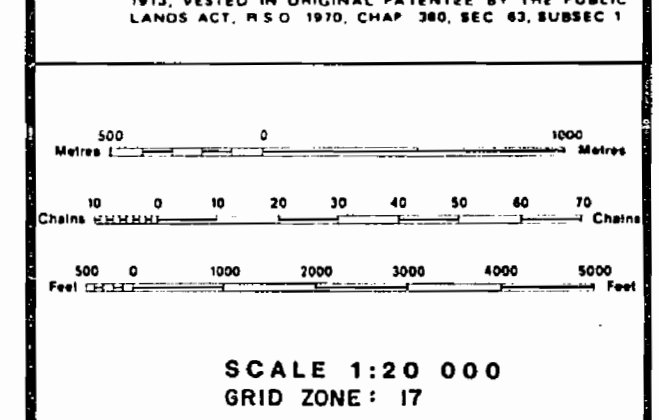
LEGEND

HIGHWAY AND ROUTE No	
OTHER ROADS	
TRAILS	
SURVEYED LINES	
TOWNSHIPS, BASE LINES, ETC	
LOTS, MINING CLAIMS, PARCELS, ETC	
UNSURVEYED LINES	
LOT LINES	
PARCEL BOUNDARY	
MINING CLAIMS ETC	
RAILWAY AND RIGHT OF WAY	
UTILITY LINES	
NON-PERENNIAL STREAM	
FLOODING OR FLOODING RIGHTS	
SUBDIVISION OR COMPOSITE PLAN	
RESERVATIONS	
ORIGINAL SHORELINE	
MARSH OR MUSKOG	
MINES	
TRAVERSE MONUMENT	


DISPOSITION OF CROWN LANDS

TYPE OF DOCUMENT	SYMBOL
PATENT, SURFACE & MINING RIGHTS	●
" SURFACE RIGHTS ONLY	○
" MINING RIGHTS ONLY	○
LEASE, SURFACE & MINING RIGHTS	■
" SURFACE RIGHTS ONLY	□
" MINING RIGHTS ONLY	□
LICENCE OF OCCUPATION	◊
ORDER-IN-COUNCIL	OC
RESERVATION	OC
CANCELLED	○
SAND & GRAVEL	○

NOTE: MINING RIGHTS IN PARCELS PATENTED PRIOR TO MAY 6, 1913, VESTED IN ORIGINAL PATENTEES BY THE PUBLIC LANDS ACT, R.S.O. 1910, CHAP. 380, SEC. 42, SUBSEC. 1



THE SUBDIVISION OF THIS TOWNSHIP INTO LOTS & CONCESSIONS WAS PARTIALLY ANNULLED ON JULY 23, 1953.



THE INFORMATION THAT APPEARS ON THIS MAP HAS BEEN COMPILED FROM VARIOUS SOURCES, AND ACCURACY IS NOT GUARANTEED. THOSE WISHING TO STAKE MINING CLAIMS SHOULD CONSULT WITH THE MINING RECORDER, MINISTRY OF NORTHERN DEVELOPMENT AND MINES, FOR ADDITIONAL INFORMATION ON THE STATUS OF THE LANDS SHOWN HEREON.

TOWNSHIP
THISTLE
 M.N.R. ADMINISTRATIVE DISTRICT
 NORTH BAY
 MINING DIVISION
 SUDBURY
 LAND TITLES / REGISTRY DIVISION
 NIPISSING

Ministry of Natural Resources
 Land Management Branch

Original Compilation MAY 1985
 Revised

Number
G-2838

G-5838

11212121

G-5838

MAP SYMBOLS

Aerial Cableway	Pipeline
Boundary	Railroad
Canal	Single Track
District, Township	Double Track
Indian Reserve	Interlocking
Aspen, Pine	Interlocking
Log, Concession	Road
Appropriation	Highway, Centre
Post Boundary	Tramway
Bridge	Access (free of essential
Road, Railroad	highway) (roadway)
Building	Trail, Back Road
Chimney	Interlocking, Street
Cliff, Pit, Pile	Rapids
Contours	Double line river
Interpretation	with multiple rapids
Appropriation	Reservoir
Depression	River, Stream, Canal
Control Points	Approximate
Intersect	Location
0 300.00	Station of River
Culvert	Rock
Falls	Shoal
Double line river	Spot Elevation
Fence, Hedge, Wall	(Data collected) 100.0
Feature Outline	Tower
Constitutive Features	Transmission Line
Flooded Land	Pole
Lock	Tunnel
Marsh or Swamp	Utility Poles
Moat	Wharf, Dock, Pier
Mine Head Frame	Wooded Area
Outcrop	

AREAS WITHDRAWN FROM DISPOSITION

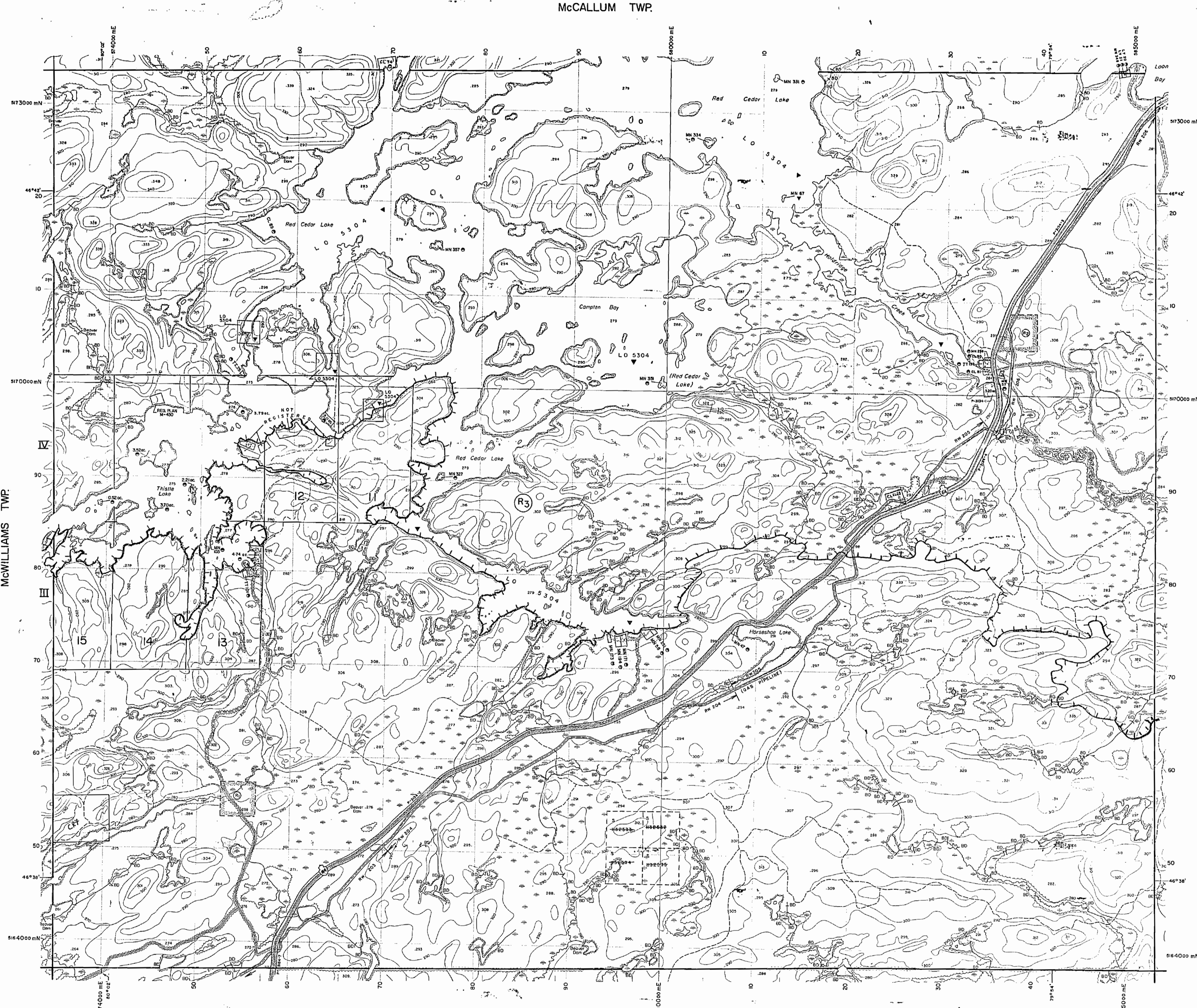
M.R.O. - MINING RIGHTS ONLY				
S.R.O. - SURFACE RIGHTS ONLY				
M.S. - MINING AND SURFACE RIGHTS				
Description	Order No.	Date	Disposition	File
① SEC 36/80	W.3/80	14/10/80	S.R.O.	23547
② SEC 36/80	W.7/81	9/12/81	S.R.O.	160707
③ SEC 36/80	W.2/82	5/11/82	M.S.	
④ PUBLIC USE	1	11/12/89		160707 & 12541

Part of order W 2182 prepared by order
O.M. OIPD NER effective April 23/90 at 7:00 AM EST.

FLOODING
LO 5304 - Flooding Rights on Red Cedar Lake are reserved to Ont. Hydro to contour 104', File 4619B.

NOTE:
"THIS MAP SHOWS THE APPROXIMATE LOCATION OF THE BOUNDARIES OF THE AREA WHICH IS THE SUBJECT OF CURRENT LITIGATION. THE EXACT LOCATION WILL BE SHOWN FOLLOWING CONFIRMATION BY THE PARTIES TO THE ACTION"

McWILLIAMS TWP.



BASTEDO TWP.

McLAREN TWP.


LEGEND

HIGHWAY AND ROUTE No.	
OTHER ROADS	
TRAILS	
SURVEYED LINES:	
TOWNSHIPS, BASE LINES, ETC.	
LOTS, MINING CLAIMS, PARCELS, ETC.	
UNSURVEYED LINES	
LOT LINES	
PARCEL BOUNDARY	
MINING CLAIMS ETC.	
RAILWAY AND RIGHT OF WAY	
UTILITY LINES	
NON-PERENNIAL STREAM	
FLOODING OR FLOODING RIGHTS	
SUBDIVISION OR COMPOSITE PLAN	
RESERVATIONS	
ORIGINAL SHORELINE	
MARSH OR MUSKEG	
MINES	
TRAVERSE MONUMENT	

DISPOSITION OF CROWN LANDS

TYPE OF DOCUMENT	SYMBOL
PATENT, SURFACE & MINING RIGHTS	○
" SURFACE RIGHTS ONLY	○
" MINING RIGHTS ONLY	○
LEASE, SURFACE & MINING RIGHTS	□
" SURFACE RIGHTS ONLY	□
" MINING RIGHTS ONLY	□
LICENCE OF OCCUPATION	○
ORDER-IN-COUNCIL	OC
RESERVATION	OC
CANCELLED	○
SAND & GRAVEL	○
LAND USE PERMIT	○

NOTE: MINING RIGHTS IN PARCELS PATENTED PRIOR TO MAY 1, 1913, VESTED IN ORIGINAL PATENTEE BY THE PUBLIC LANDS ACT, R.S.O. 1970, CHAP. 300, SEC. 62, SUBSEC. 1.



SCALE 1:20 000
GRID ZONE: 17

THE SUBDIVISION OF THIS TOWNSHIP INTO LOTS & CONCESSIONS WAS PARTIALLY ANNULLED ON JULY 23, 1953.

DATE OF ISSUE
FEB 16 1995
SUDBURY
MINING RECORDERS OFFICE

THE INFORMATION THAT APPEARS ON THIS MAP HAS BEEN COMPILED FROM VARIOUS SOURCES, AND ACCURACY IS NOT GUARANTEED. THOSE WISHING TO STAKE MINING CLAIMS SHOULD CONSULT WITH THE MINING RECORDER, MINISTRY OF NORTHERN DEVELOPMENT AND MINES, FOR ADDITIONAL INFORMATION ON THE STATUS OF THE LANDS SHOWN HEREON.

TOWNSHIP
THISTLE
M. N. R. ADMINISTRATIVE DISTRICT
NORTH BAY
MINING DIVISION
SUDBURY
LAND TITLES / REGISTRY DIVISION
NIPISSING

Ministry of Natural Resources
Land Management Branch
Ontario

Original Completion MAY 1985
Number
G-2838

G-5838

11212121

G-5838

G-5838

THISTLE TWP

G-5838

MAP SYMBOLOLOGY

Aerial Cableway	Pipeline
Boundary	Railroad
International	Single Track
Distict, Township	Double Track
Interline Boundary	Advance
Appurtenance	Parcels
Lot, Concession	Road
Appurtenance	Highway, County
Park Boundary	Township
Bridge	Reservoir
Road, restrike	River, Stream, Canal
Building	Appurtenance
Chimney	Structure
Cliff, Pit, Pile	Direction of flow
Contours	Rack
Interpretation	Spot Elevation
Approximate	Tower
Depression	Transmission Line
Control Points	Power
Surveyed	Utility Poles
Culvert	Wharf, Dock, Pier
Falls	Mine Head Frame
Death hole river	Outcrop
Fence, Hedge, Wall	
Feature Outline	
Contour Interval	
Flooded Land	
Lock	
Marsh or Swamp	
Mast	
Mine Head Frame	
Outcrop	

AREAS WITHDRAWN FROM DISPOSITION

M.R.O. - MINING RIGHTS ONLY				
S.R.O. - SURFACE RIGHTS ONLY				
M.+S. - MINING AND SURFACE RIGHTS				
Description	Order No.	Date	Disposition	File
10	600-35-000	03/15/76	SNO	13510
11	600-35-000	03/15/76	SNO	13510
12	600-35-000	03/15/76	SNO	13510
13	600-35-000	03/15/76	SNO	13510
14	600-35-000	03/15/76	SNO	13510
15	600-35-000	03/15/76	SNO	13510
16	600-35-000	03/15/76	SNO	13510
17	600-35-000	03/15/76	SNO	13510
18	600-35-000	03/15/76	SNO	13510
19	600-35-000	03/15/76	SNO	13510
20	600-35-000	03/15/76	SNO	13510
21	600-35-000	03/15/76	SNO	13510
22	600-35-000	03/15/76	SNO	13510
23	600-35-000	03/15/76	SNO	13510
24	600-35-000	03/15/76	SNO	13510
25	600-35-000	03/15/76	SNO	13510
26	600-35-000	03/15/76	SNO	13510
27	600-35-000	03/15/76	SNO	13510
28	600-35-000	03/15/76	SNO	13510
29	600-35-000	03/15/76	SNO	13510
30	600-35-000	03/15/76	SNO	13510
31	600-35-000	03/15/76	SNO	13510
32	600-35-000	03/15/76	SNO	13510
33	600-35-000	03/15/76	SNO	13510
34	600-35-000	03/15/76	SNO	13510
35	600-35-000	03/15/76	SNO	13510
36	600-35-000	03/15/76	SNO	13510
37	600-35-000	03/15/76	SNO	13510
38	600-35-000	03/15/76	SNO	13510
39	600-35-000	03/15/76	SNO	13510
40	600-35-000	03/15/76	SNO	13510
41	600-35-000	03/15/76	SNO	13510
42	600-35-000	03/15/76	SNO	13510
43	600-35-000	03/15/76	SNO	13510
44	600-35-000	03/15/76	SNO	13510
45	600-35-000	03/15/76	SNO	13510
46	600-35-000	03/15/76	SNO	13510
47	600-35-000	03/15/76	SNO	13510
48	600-35-000	03/15/76	SNO	13510
49	600-35-000	03/15/76	SNO	13510
50	600-35-000	03/15/76	SNO	13510
51	600-35-000	03/15/76	SNO	13510
52	600-35-000	03/15/76	SNO	13510
53	600-35-000	03/15/76	SNO	13510
54	600-35-000	03/15/76	SNO	13510
55	600-35-000	03/15/76	SNO	13510
56	600-35-000	03/15/76	SNO	13510
57	600-35-000	03/15/76	SNO	13510
58	600-35-000	03/15/76	SNO	13510
59	600-35-000	03/15/76	SNO	13510
60	600-35-000	03/15/76	SNO	13510
61	600-35-000	03/15/76	SNO	13510
62	600-35-000	03/15/76	SNO	13510
63	600-35-000	03/15/76	SNO	13510
64	600-35-000	03/15/76	SNO	13510
65	600-35-000	03/15/76	SNO	13510
66	600-35-000	03/15/76	SNO	13510
67	600-35-000	03/15/76	SNO	13510
68	600-35-000	03/15/76	SNO	13510
69	600-35-000	03/15/76	SNO	13510
70	600-35-000	03/15/76	SNO	13510
71	600-35-000	03/15/76	SNO	13510
72	600-35-000	03/15/76	SNO	13510
73	600-35-000	03/15/76	SNO	13510
74	600-35-000	03/15/76	SNO	13510
75	600-35-000	03/15/76	SNO	13510
76	600-35-000	03/15/76	SNO	13510
77	600-35-000	03/15/76	SNO	13510
78	600-35-000	03/15/76	SNO	13510
79	600-35-000	03/15/76	SNO	13510
80	600-35-000	03/15/76	SNO	13510
81	600-35-000	03/15/76	SNO	13510
82	600-35-000	03/15/76	SNO	13510
83	600-35-000	03/15/76	SNO	13510
84	600-35-000	03/15/76	SNO	13510
85	600-35-000	03/15/76	SNO	13510
86	600-35-000	03/15/76	SNO	13510
87	600-35-000	03/15/76	SNO	13510
88	600-35-000	03/15/76	SNO	13510
89	600-35-000	03/15/76	SNO	13510
90	600-35-000	03/15/76	SNO	13510
91	600-35-000	03/15/76	SNO	13510
92	600-35-000	03/15/76	SNO	13510
93	600-35-000	03/15/76	SNO	13510
94	600-35-000	03/15/76	SNO	13510
95	600-35-000	03/15/76	SNO	13510
96	600-35-000	03/15/76	SNO	13510
97	600-35-000	03/15/76	SNO	13510
98	600-35-000	03/15/76	SNO	13510
99	600-35-000	03/15/76	SNO	13510
100	600-35-000	03/15/76	SNO	13510

FLOODING

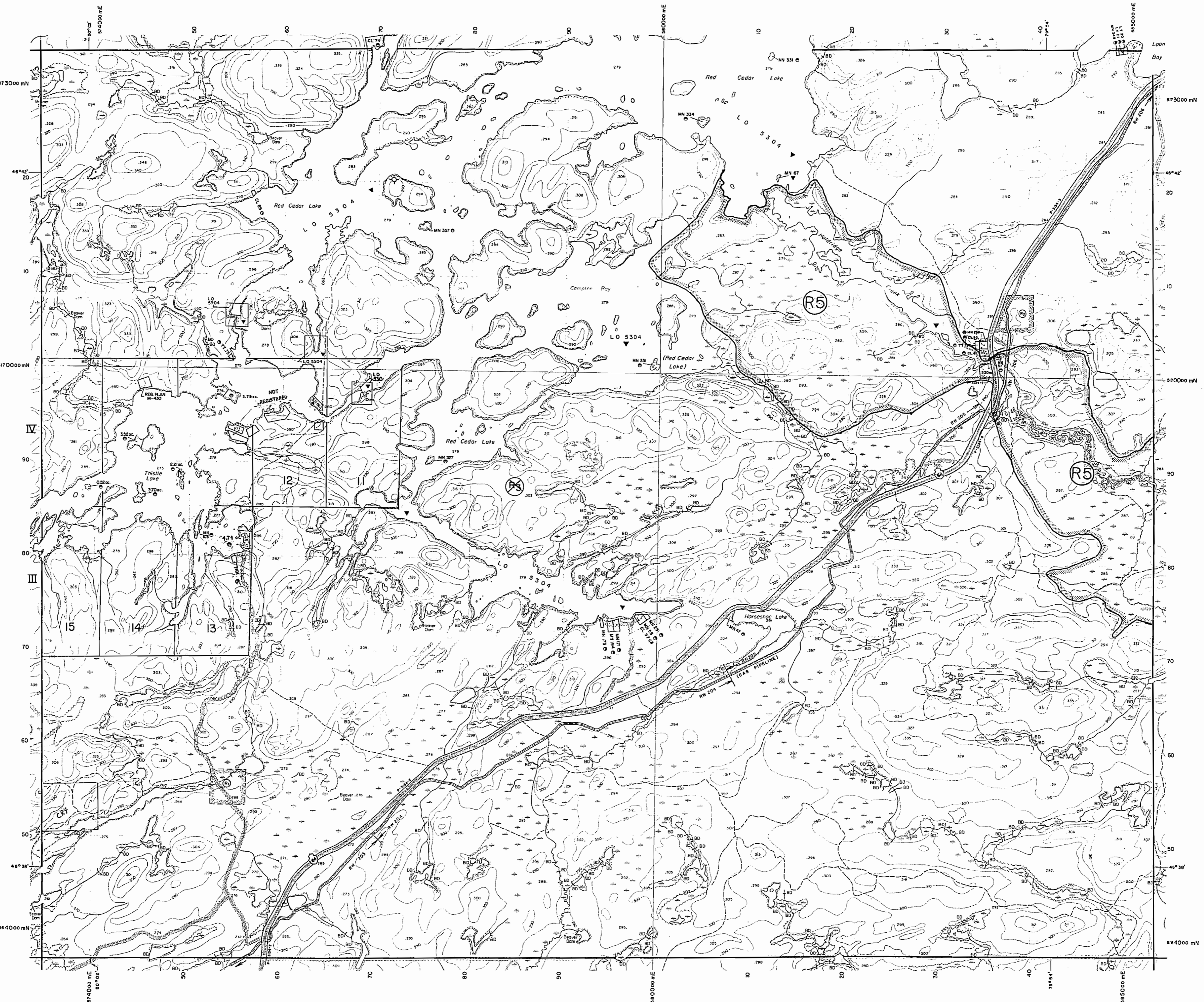
LO 5304 - Flooding Rights in Red Cedar Lake are reserved to Ont. Hydro to contour 104', File 48198.

McWILLIAMS TWP.

McLAREN TWP.

McCALLUM TWP.

BASTEDO TWP.

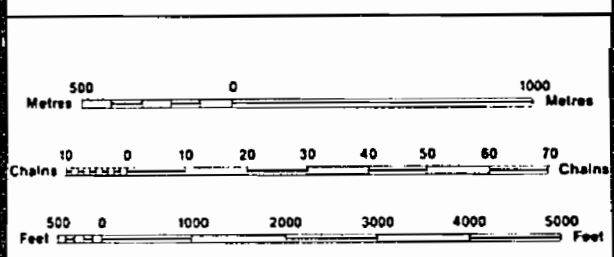


LEGEND

HIGHWAY AND ROUTE No.	
OTHER ROADS	
TRAILS	
SURVEYED LINES	
TOWNSHIPS, BASE LINES, ETC.	
LOTS, MINING CLAIMS, PARCELS, ETC.	
UNSURVEYED LINES	
LOT LINES	
PARCEL BOUNDARY	
MINING CLAIMS ETC.	
RAILWAY AND RIGHT OF WAY	
UTILITY LINES	
NON-PERENNIAL STREAM	
FLOODING OR FLOODING RIGHTS	
SUBDIVISION OR COMPOSITE PLAN	
RESERVATIONS	
ORIGINAL SURVEYLINE	
MARSH OR MUSKIE	
MINES	
TRAVERSE MONUMENT	

DISPOSITION OF CROWN LANDS

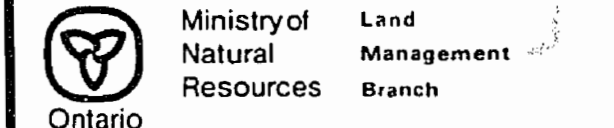
TYPE OF DOCUMENT	SYMBOL
PATENT, SURFACE & MINING RIGHTS	●
" SURFACE RIGHTS ONLY	○
" MINING RIGHTS ONLY	◐
LEASE, SURFACE & MINING RIGHTS	◑
" SURFACE RIGHTS ONLY	◒
" MINING RIGHTS ONLY	◓
LICENCE OF OCCUPATION	◔
ORDER-IN-COUNCIL	OC
RESERVATION	○
CANCELLED	○
SAND & GRAVEL	○
LAND USE PERMIT	○



THE SUBDIVISION OF THIS TOWNSHIP INTO LOTS & CONCESSIONS WAS PARTIALLY ANNULLED ON JULY 23, 1953.

THE INFORMATION THAT APPEARS ON THIS MAP HAS BEEN COMPILED FROM VARIOUS SOURCES, AND ACCURACY IS NOT GUARANTEED. THOSE WISHING TO STAKE MINING CLAIMS SHOULD CONSULT WITH THE MINING RECORDER, MINISTRY OF NORTHERN DEVELOPMENT AND MINES, FOR ADDITIONAL INFORMATION ON THE STATUS OF THE LANDS SHOWN HEREON.

TOWNSHIP
THISTLE
 M.N.R. ADMINISTRATIVE DISTRICT
 NORTH BAY
 MINING DIVISION
 SUDBURY
 LAND TITLES / REGISTRY DIVISION
 NIPISSING



Original Completion MAY 1985
 Revised
 Number
G-2838

G-5838

THISTLE TWP

G-5838

THISTLE

* *Dec 1/85*
M 1156
 ONTARIO
 MINISTRY OF NATURAL RESOURCES
 SURVEYS AND MAPPING BRANCH

SUBBURY MINING DIVISION

* In Service 1983 10 01 - 06

Township closed to staking effective
 May 8 '78, Sec. 387 of Mining Act.

Areas withdrawn from staking under Section
 43 of the Mining Act. (R.S.O. '70)

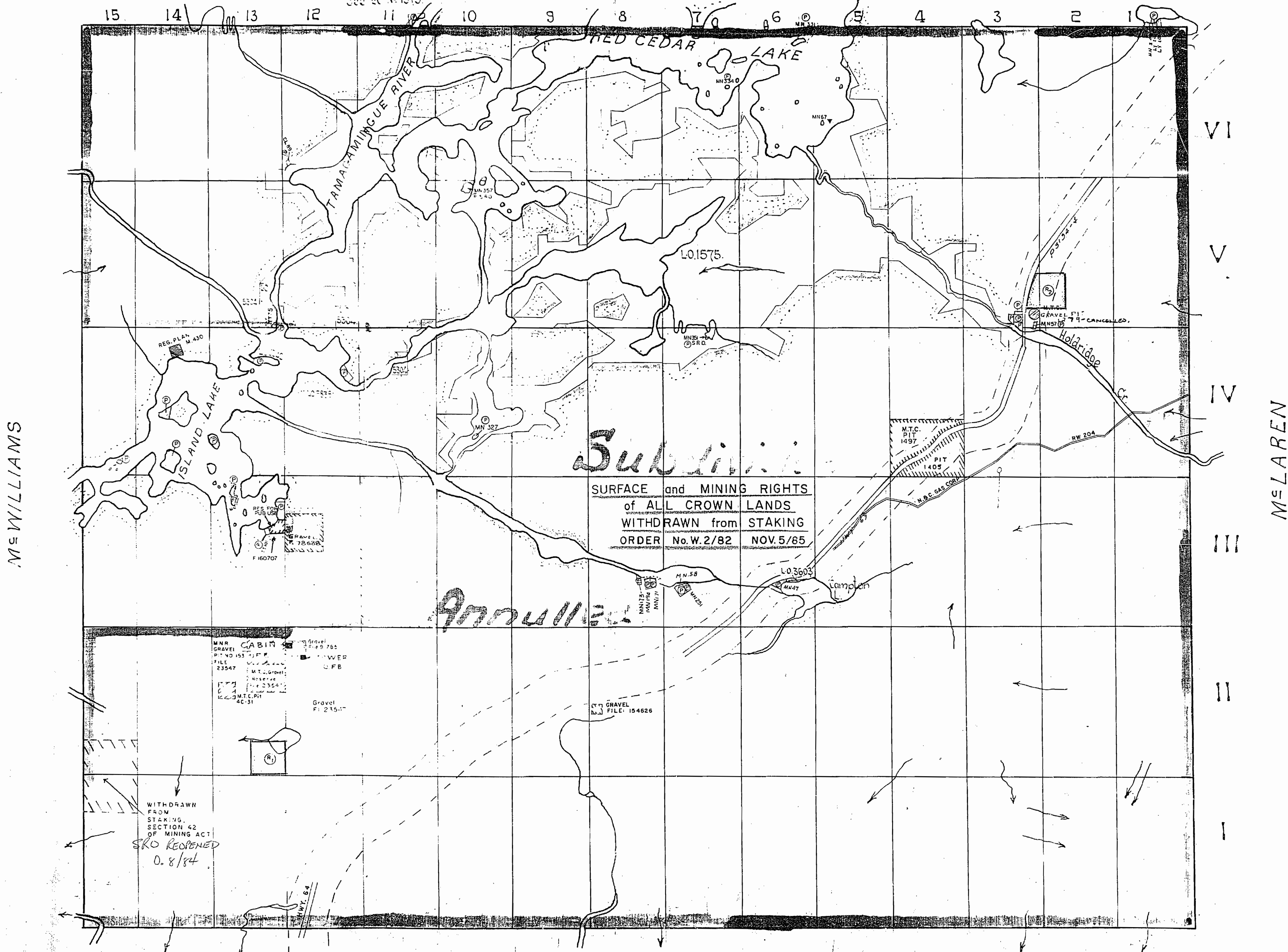
scale 40 Chains = 1 inch

Order No. File Date Disposition

W 3/80	23547	Oct. 14, '80	S. R. O.
W 7/81		9/12/81	S. R. O.

Overflow colored red
 Sec 40 No 1575

McCALLUM



M. S. WILLIAMS

M. S. LAREN

Subdivided

Annulled

SURFACE and MINING RIGHTS
 of ALL CROWN LANDS
 WITHDRAWN from STAKING
 ORDER No. W. 2/82 NOV. 5/85

WITHDRAWN FROM STAKING SECTION 42 OF MINING ACT SKO REOPENED 0. 8/84

Surface reservations 400 wide by Dept. of L & F shown hereon thus

BASTEDO

THISTLE

1156

THISTLE

TIMISKAMING MINING DIVISION

Scale 40 Chains = 1 inch

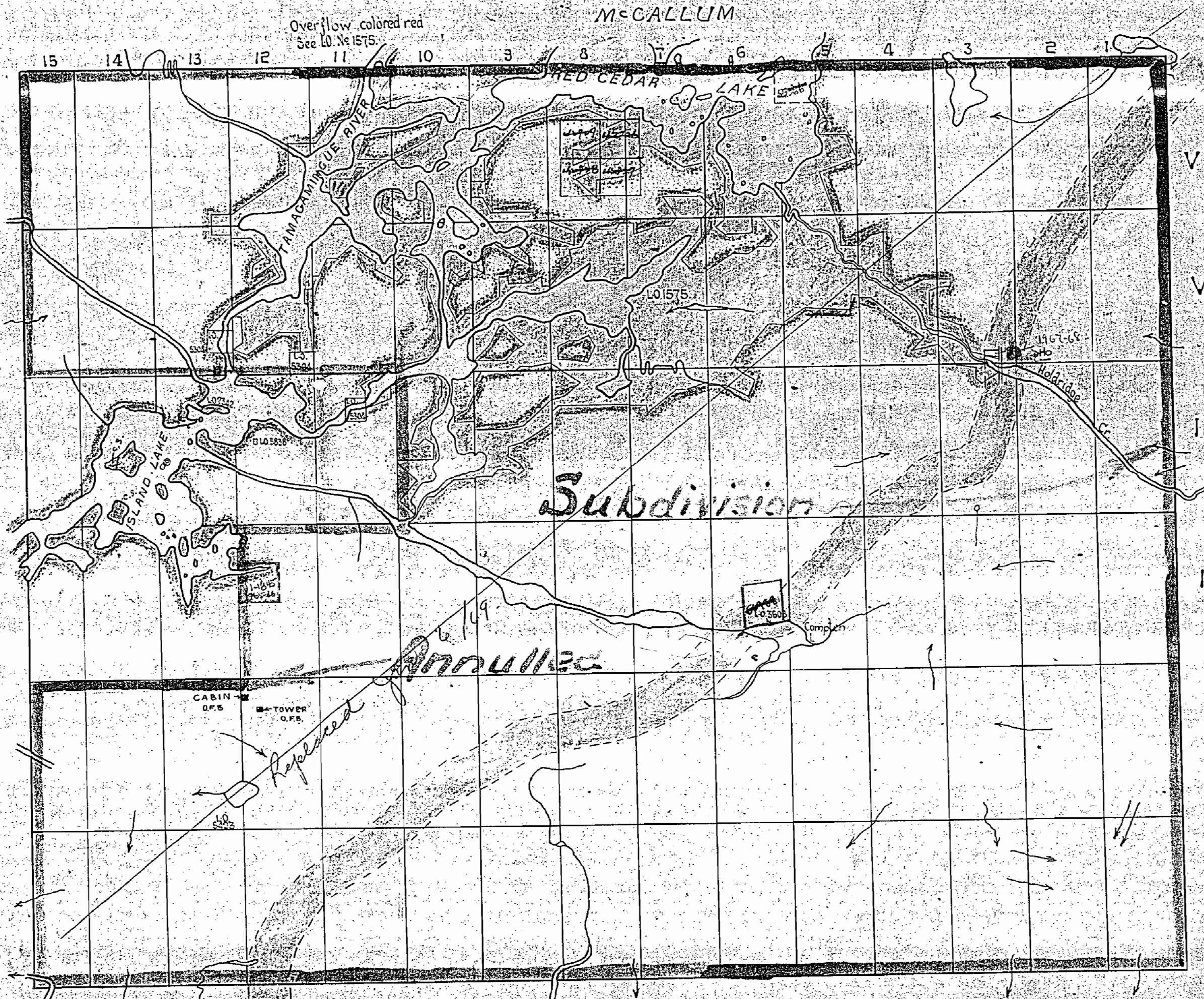
M 1156



Mc WILLIAMS

McCALLUM

McLAREN



Subdivision

Annulled

Surface reservations 400' wide by Dept. of L.C.F. shown hereon thus ~~as indicated~~

BASTEDO

Note attached plan showing D.H.O. gravel pits

G-5838

THISTLE TWP.

G-5838

MAP SYMBOLOLOGY

Aerial Cableway	Pipeline (above ground)
Boundary	Railroad
Contour Interval	Single Track
District, Economic Section Reserve	Double Track
Assessment	Abandoned
Lot, Concession	Road
Approximate	Highway, County
Park Boundary	Subway
Rock, Retrace	Access (case of doubtful application of highway authority)
Building	Trail, Back Road (portage, alley)
Chimney	Rapids
Cliff, Pit, Pile	Shoals (case of doubtful application of highway authority)
Contours	Quartz Line (case of doubtful application of highway authority)
Intersecting	Reservoir
Assessment	Glyzer, Stream, Canal
Discharge	Approximate
Control Points	Assessment
Horizontal	Direction of flow
Vertical	Rock
Calvert	Significant
Falls	Shoal
Double line river	Spot Elevation (true elevation) 100.0
Fence, Hedge, Wall	Tower
Feature Outline (Construction Features, etc.)	Transmission Line
Flooded Land (1:5000)	Pole
Lock	Pillar
Marsh or Swamp	Tunnel
Mast	Utility Poles
Mine Head Frame	Wharf, Dock, Pier
Outcrop	Wooded Area

AREAS WITHDRAWN FROM DISPOSITION

M.R.O. - MINING RIGHTS ONLY			
S.R.O. - SURFACE RIGHTS ONLY			
M.S. - MINING AND SURFACE RIGHTS			
Description	Order No.	Date	Disposition File
① SEC. 36/80	W.3780	12/10/80	S.R.O. 23547
② SEC. 36/80	W.7761	9/12/81	S.R.O. 160707
③ SEC. 36/80	W.2782	5/11/82	M.S. 160707 & 165411
④ PUBLIC USE		11/12/89	

*Set of order W 2782 REOPENED by order O.M. OHSO NER effective April 22/90 at 7:00 AM EST.

FLOODING
 LO 5304 - Flooding Rights on Red Cedar Lake are reserved to Ont. Hydro to contour 104', File 46198.

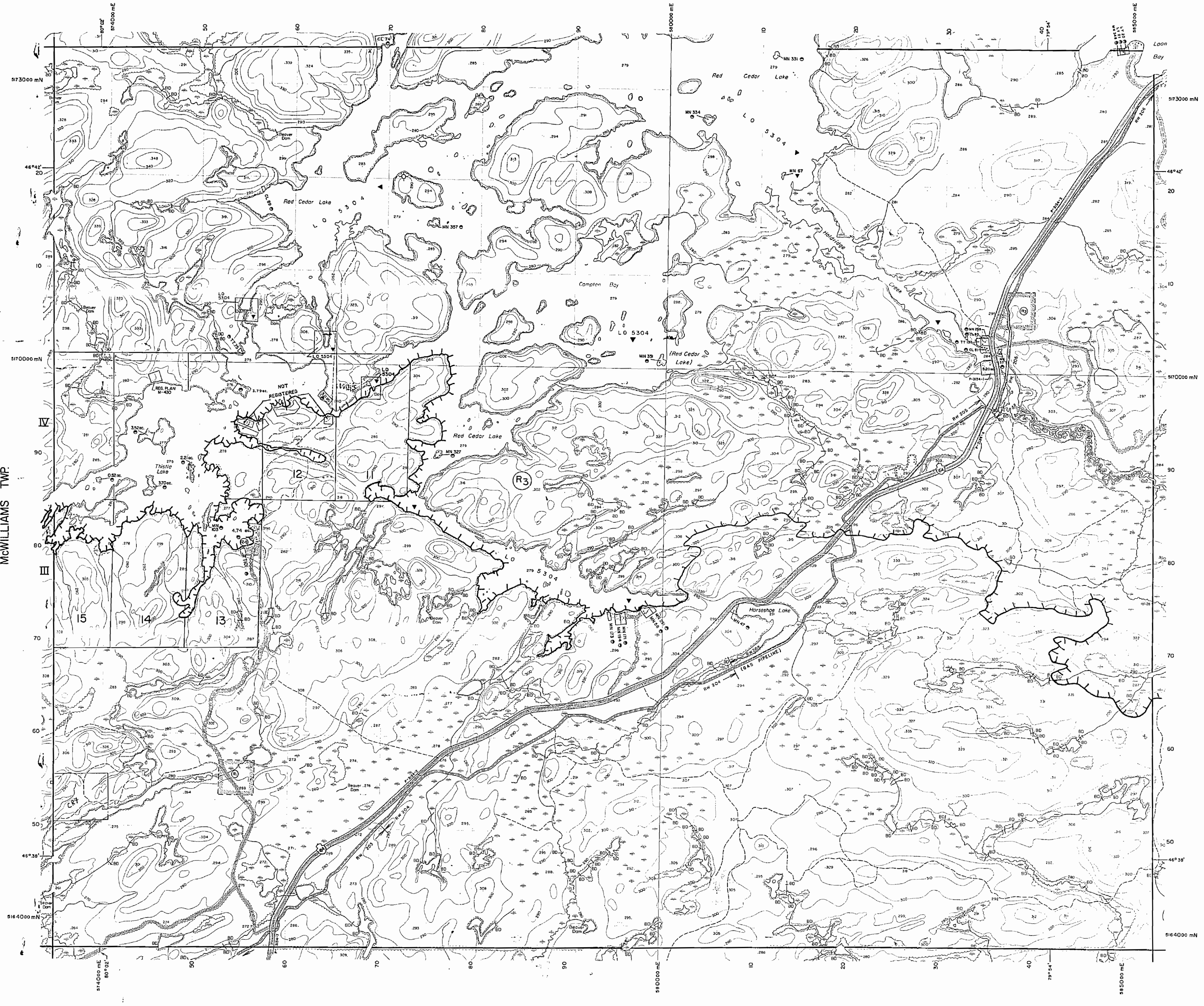
NOTE:
 "THIS MAP SHOWS THE APPROXIMATE LOCATION OF THE BOUNDARIES OF THE AREA WHICH IS THE SUBJECT OF CURRENT LITIGATION. THE EXACT LOCATION WILL BE SHOWN FOLLOWING CONFIRMATION BY THE PARTIES TO THE ACTION"

McWILLIAMS TWP.

McLAREN TWP.

McCALLUM TWP.

BASTEDO TWP.



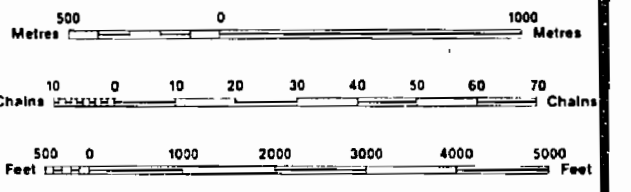
LEGEND

HIGHWAY AND ROUTE No.	
OTHER ROADS	
TRAILS	
SURVEYED LINES	
TOWNSHIPS, BASE LINES, ETC.	
LOTS, MINING CLAIMS, PARCELS, ETC.	
UNSURVEYED LINES	
LOT LINES	
PARCEL BOUNDARY	
MINING CLAIMS ETC.	
RAILWAY AND RIGHT OF WAY	
UTILITY LINES	
NON-PERENNIAL STREAM	
FLOODING OR FLOODING RIGHTS	
SUBDIVISION OR COMPOSITE PLAN	
RESERVATIONS	
ORIGINAL SHORELINE	
MARSH OR MUSKEG	
MINES	
TRAVERSE MONUMENT	

DISPOSITION OF CROWN LANDS

TYPE OF DOCUMENT	SYMBOL
PATENT, SURFACE & MINING RIGHTS	
SURFACE RIGHTS ONLY	
MINING RIGHTS ONLY	
LEASE, SURFACE & MINING RIGHTS	
SURFACE RIGHTS ONLY	
MINING RIGHTS ONLY	
LICENCE OF OCCUPATION	
ORDER-IN-COUNCIL	
RESERVATION	
CANCELLED	
SAND & GRAVEL	
LAND USE PERMIT	

NOTE: MINING RIGHTS IN PARCELS PATENTED PRIOR TO MAY 9, 1913, VESTED IN ORIGINAL PATENTEES BY THE PUBLIC LANDS ACT, R.S.O. 1910, CHAP. 280, SEC. 63, SUBSEC. 1.



SCALE 1:20 000
GRID ZONE: 17

THE SUBDIVISION OF THIS TOWNSHIP INTO LOTS & CONCESSIONS WAS PARTIALLY ANNULLED ON JULY 23, 1953.

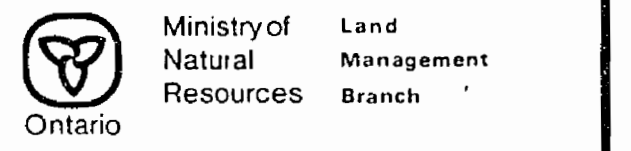
DATE OF ISSUE
 JUL 15 1988

DATE OF ISSUE
JUL 15 1988

THE INFORMATION THAT APPEARS ON THIS MAP HAS BEEN COMPILED FROM VARIOUS SOURCES AND ACCURACY IS NOT GUARANTEED. THOSE WISHING TO STAKE MINING CLAIMS SHOULD CONSULT WITH THE MINING RECORDER, MINISTRY OF NORTHERN DEVELOPMENT AND MINES, FOR ADDITIONAL INFORMATION ON THE STATUS OF THE LANDS SHOWN HEREON.

MINING RECORDS OFFICE
 JUL 15 1988

TOWNSHIP
THISTLE
 M.N.R. ADMINISTRATIVE DISTRICT
 NORTH BAY
 MINING DIVISION
 SUDBURY
 LAND TITLES / REGISTRY DIVISION
 NIPISSING



Original Completion MAY 1985
 Revised
 Number
G-2838

G-5838

THISTLE TWP.

G-5838

THISTLE

M. 1156

ONTARIO

MINISTRY OF NATURAL RESOURCES
SURVEYS AND MAPPING BRANCH

Township Closed to Staking
Effective Nov. 5, 1982,
Section 36(1)(a) The Mining
Act.

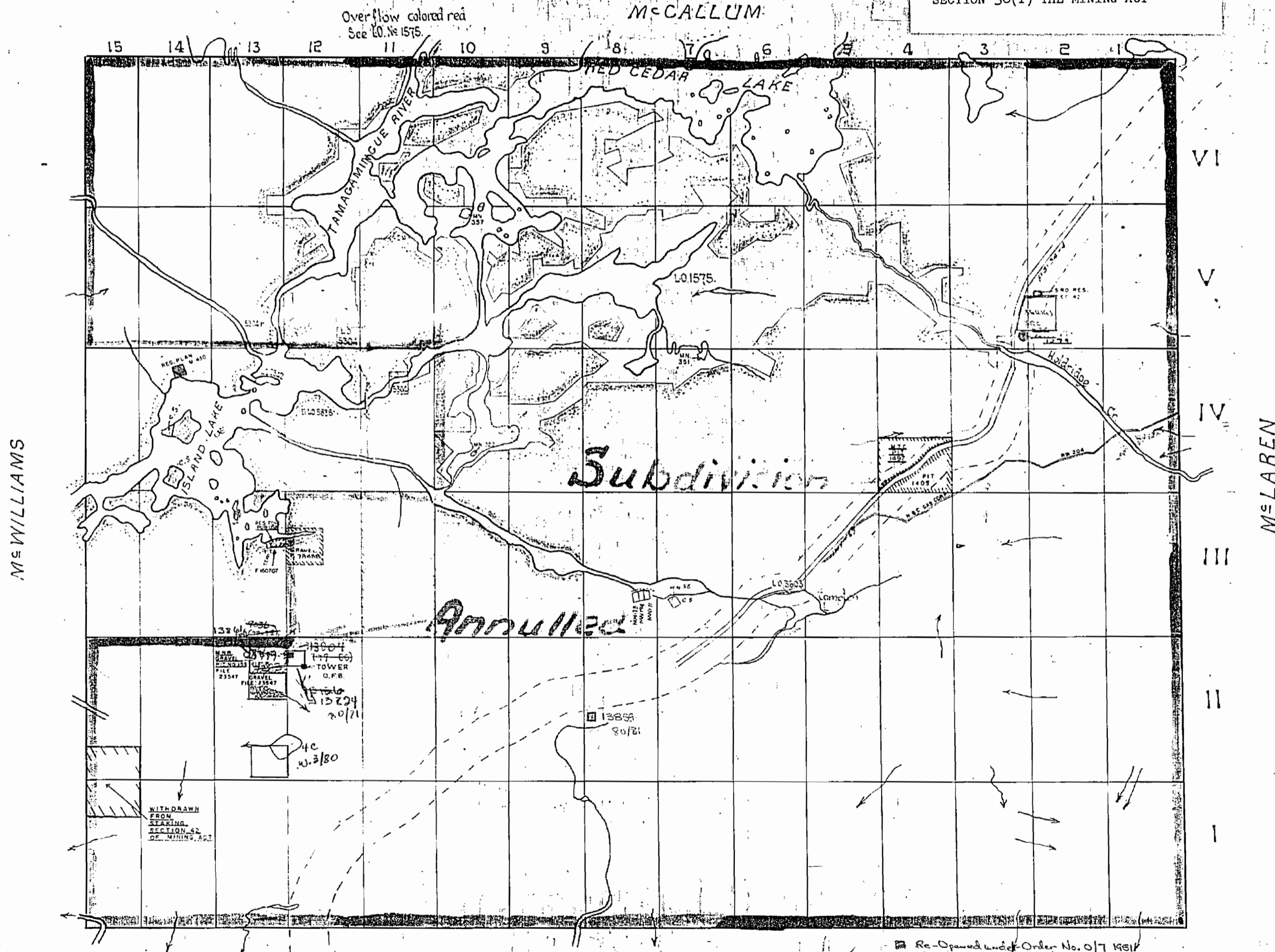
SUBBURY MINING DIVISION

DATE OF ISSUE
AUG 16 1976

OFFICE USE ONLY

Scale 40 Chains = 1 inch

TOWNSHIP CLOSED TO STAKING
EFFECTIVE MAY 8, 1978
SECTION 38(f) THE MINING ACT



McWILLIAMS

McLAREN

Subdivision

Annulled

BASTEDO

THISTLE

Surface reservations 400' wide by Dept. of L & F
shown hereon thus

Re-Opened under Order No. O/7/1981
North Bay District Nov. 24 1981
Withdrawal Order No. W/7/81
North Bay December 9th 1981