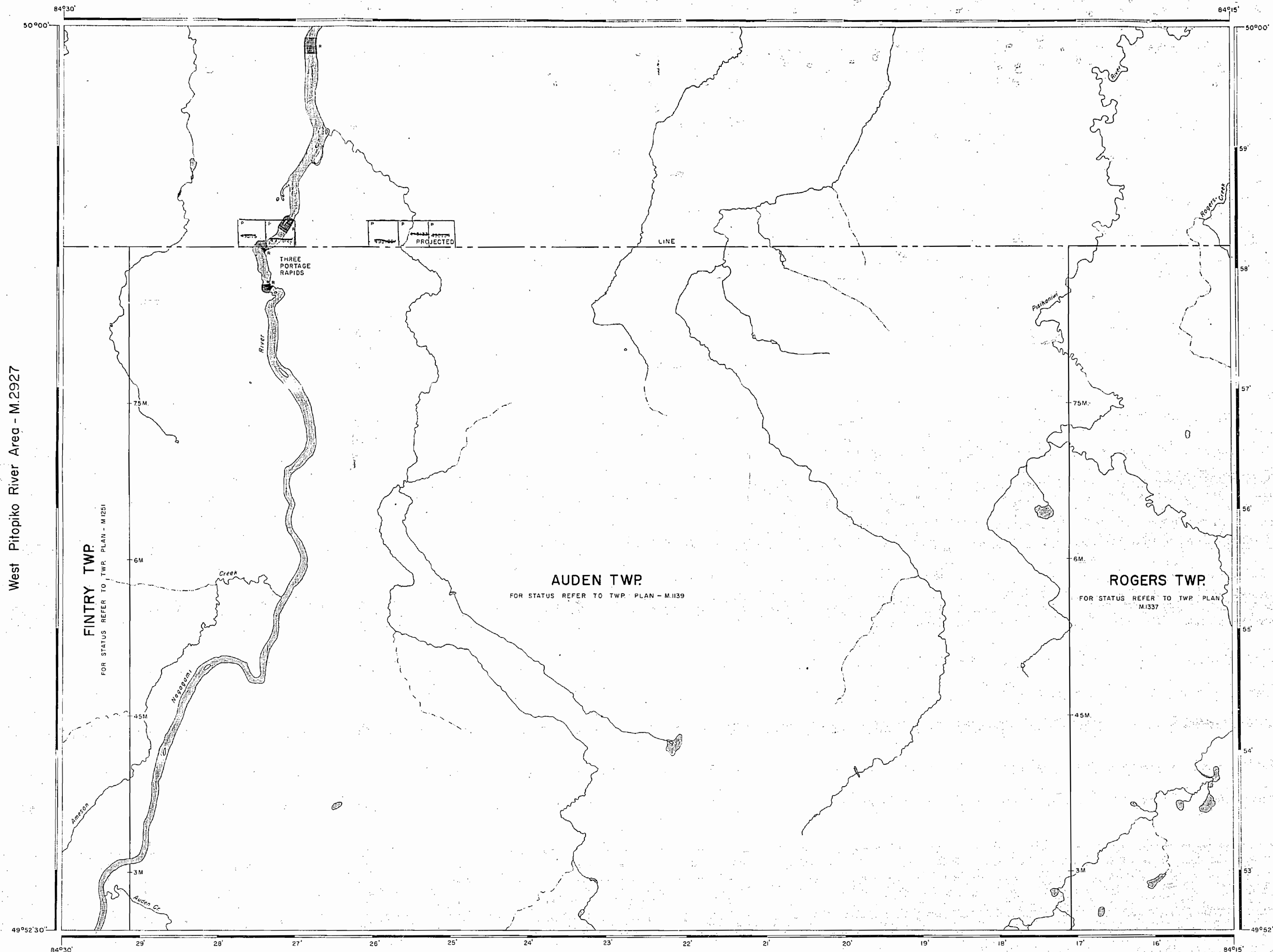


Pitopiko River Area - M.2309



AREA OF  
**THREE  
PORTAGE RAPIDS**

DISTRICT OF  
COCHRANE

PORCUPINE  
MINING DIVISION

SCALE: 1-INCH = 40 CHAINS

**LEGEND**


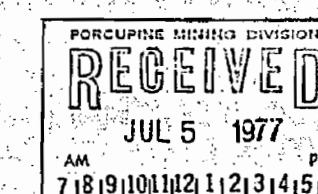
PATENTED LAND	⊙
CROWN LAND SALE	C.S.
LEASES	⊙
LOCATED LAND	Loc.
LICENSE OF OCCUPATION	L.O.
MINING RIGHTS ONLY	M.R.O.
SURFACE RIGHTS ONLY	S.R.O.
ROADS	—
IMPROVED ROADS	—
KING'S HIGHWAYS	—
RAILWAYS	—
POWER LINES	—
MARSH OR MUSKEG	—
MINES	X
CANCELLED	C.

**NOTES**

400' Surface Rights Reservation around  
all lakes and rivers.

MICROFILM

0 1 JAN 1984



NATIONAL TOPOGRAPHIC SERIES 42 F.16

PLAN NO. **M.2925**

ONTARIO  
MINISTRY OF NATURAL RESOURCES  
SURVEYS AND MAPPING BRANCH

West Pitopiko River Area - M.2927

Rogers Creek Area - M.2926

FINTRY TWP.

FOR STATUS REFER TO TWP. PLAN - M.251

AUDEN TWP.

FOR STATUS REFER TO TWP. PLAN - M.1139

ROGERS TWP.

FOR STATUS REFER TO TWP. PLAN  
M.1337

# Pitopiko River Area - M.2309

AREA OF

## THREE PORTAGE RAPIDS

DISTRICT OF  
COCHRANE

PORCUPINE  
MINING DIVISION

SCALE: 1-INCH = 40 CHAINS

### LEGEND


PATENTED LAND	Ⓟ
CROWN LAND SALE	Ⓢ
LEASES	Ⓛ
LOCATED LAND	Ⓛ
LICENSE OF OCCUPATION	Ⓛ
MINING RIGHTS ONLY	M.R.O.
SURFACE RIGHTS ONLY	S.R.O.
ROADS	—
IMPROVED ROADS	—
KING'S HIGHWAYS	—
RAILWAYS	—
POWER LINES	—
MARSH OR MUSKEG	—
MINES	Ⓜ
CANCELLED	Ⓢ

### NOTES

400' Surface Rights Reservation around  
all lakes and rivers.

MICROFILM

01 JAN 1984



NATIONAL TOPOGRAPHIC SERIES 42 F 16

PLAN NO. **M.2925**

ONTARIO  
MINISTRY OF NATURAL RESOURCES  
SURVEYS AND MAPPING BRANCH

West Pitopiko River Area - M.2927

FINTRY TWP.

FOR STATUS REFER TO TWP. PLAN - M.1251

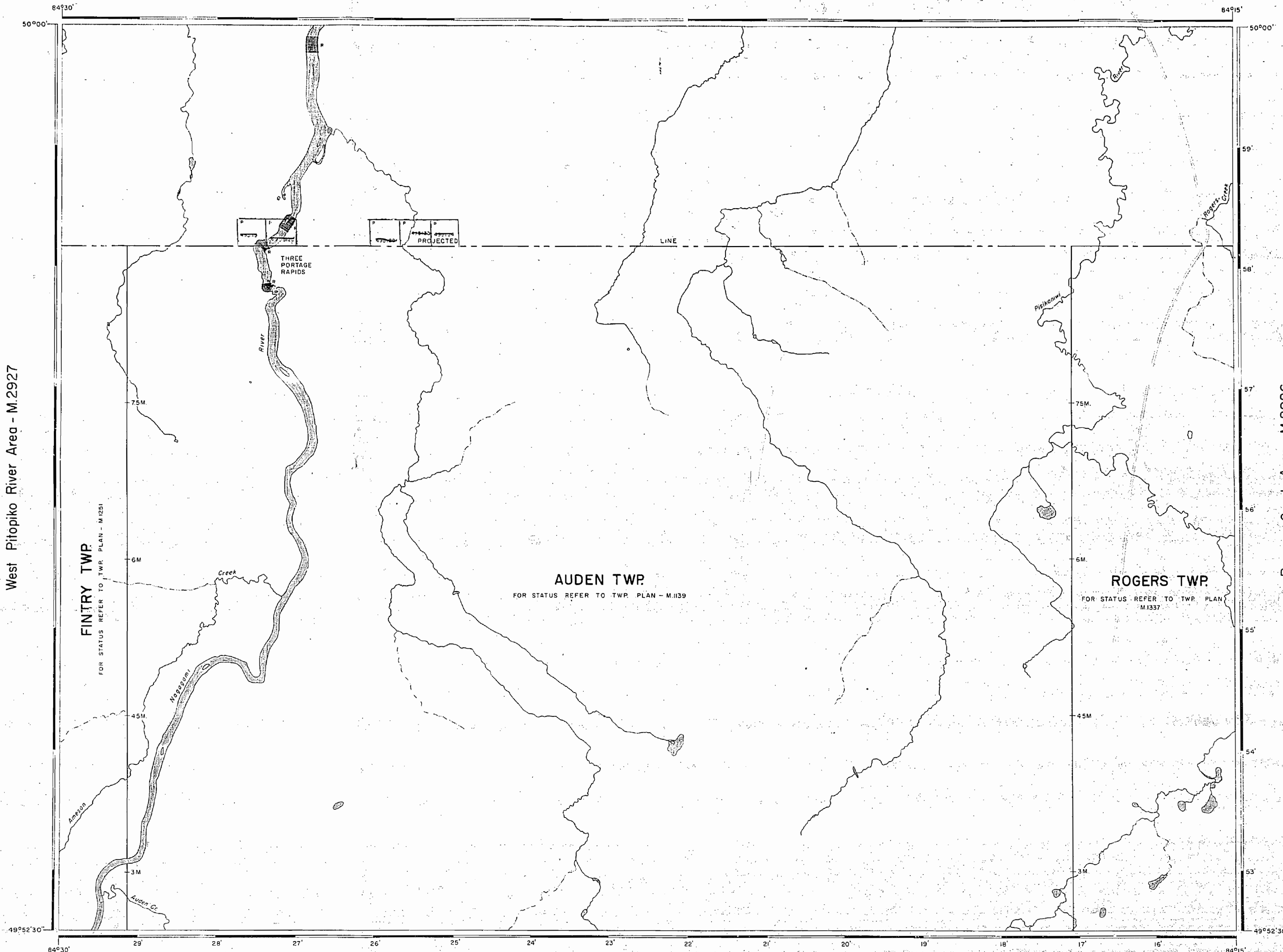
AUDEN TWP.

FOR STATUS REFER TO TWP. PLAN - M.1139

ROGERS TWP.

FOR STATUS REFER TO TWP. PLAN  
M.1337

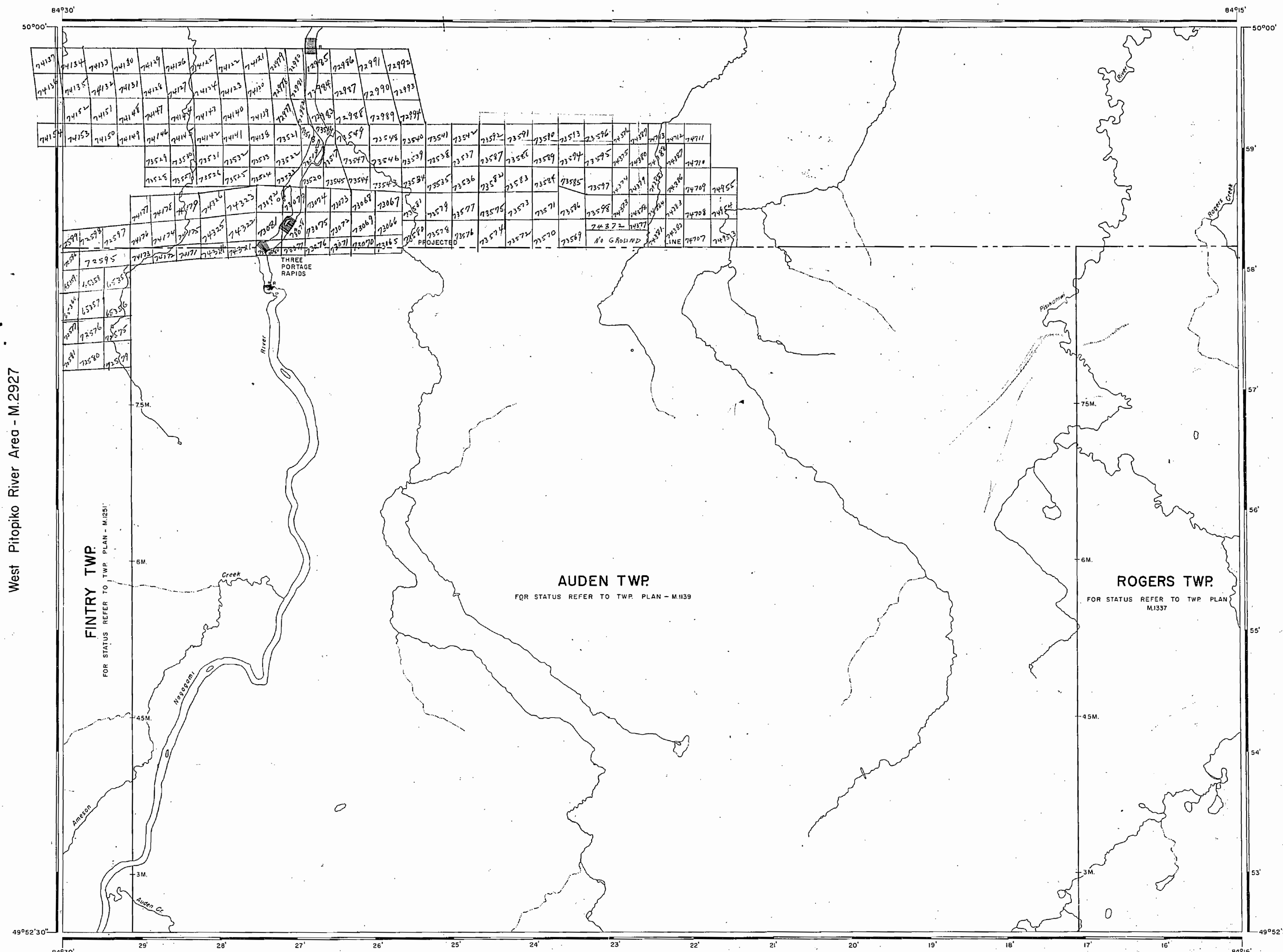
Rogers Creek Area - M.2926





29 25

Pitopiko River Area - M.2309



West Pitopiko River Area - M.2927

FINTRY TWP.  
FOR STATUS REFER TO TWP. PLAN - M.1251

AUDEN TWP.  
FOR STATUS REFER TO TWP. PLAN - M.1139

ROGERS TWP.  
FOR STATUS REFER TO TWP. PLAN - M.1337

Rogers Creek Area - M.2926

AREA OF  
**THREE  
PORTAGE RAPIDS**  
DISTRICT OF  
COCHRANE  
SAULT STE. MARIE  
MINING DIVISION  
SCALE: 1-INCH = 40 CHAINS

**LEGEND**

PATENTED LAND	Ⓟ
CROWN LAND SALE	C.S.
LEASES	Ⓛ
LOCATED LAND	Loc.
LICENSE OF OCCUPATION	L.O.
MINING RIGHTS ONLY	M.R.O.
SURFACE RIGHTS ONLY	S.R.O.
ROADS	—
IMPROVED ROADS	—
KING'S HIGHWAYS	—
RAILWAYS	—
POWER LINES	—
MARSH OR MUSKEG	—
MINES	Ⓜ
CANCELLED	ⓧ

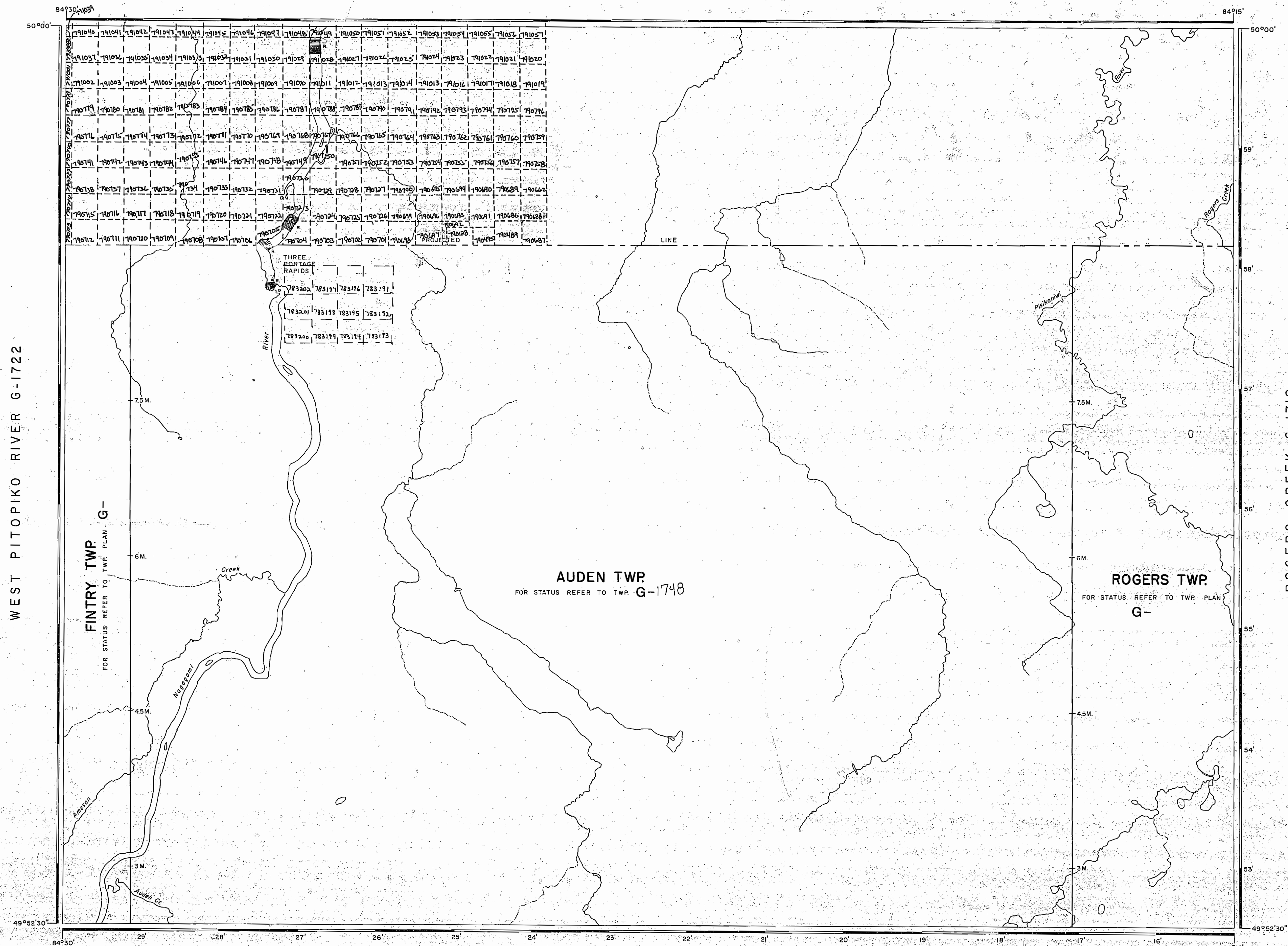
**NOTES**  
400' Surface Rights Reservation around  
all lakes and rivers.

PLAN NO. **M.2925**  
DEPARTMENT OF MINES  
— ONTARIO —

M. 2925  
*Old*



# PITOPIKO RIVER G-1706



## AREAS WITHDRAWN FROM DISPOSITION

M.R.O. - MINING RIGHTS ONLY  
S.R.O. - SURFACE RIGHTS ONLY  
M.+S. - MINING AND SURFACE RIGHTS

Description	Order No.	Date	Disposition	File

## LEGEND

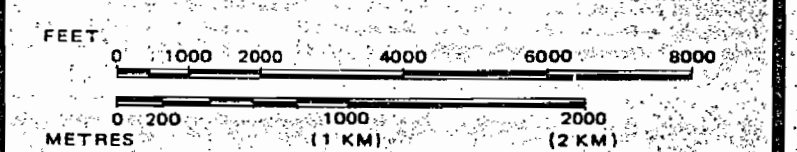
HIGHWAY AND ROUTE NO.	
OTHER ROADS	
TRAILS	
SURVEYED LINES:	
TOWNSHIPS, BASE LINES, ETC.	
LOTS, MINING CLAIMS, PARCELS, ETC.	
UNSURVEYED LINES:	
LOT LINES	
PARCEL BOUNDARY	
MINING CLAIMS ETC.	
RAILWAY AND RIGHT OF WAY	
UTILITY LINES	
NON-PERENNIAL STREAM	
FLOODING OR FLOODING RIGHTS	
SUBDIVISION OR COMPOSITE PLAN	
RESERVATIONS	
ORIGINAL SHORELINE	
MARSH OR MUSKEG	
MINES	
TRAVERSE MONUMENT	

## DISPOSITION OF CROWN LANDS

TYPE OF DOCUMENT	SYMBOL
PATENT, SURFACE & MINING RIGHTS	
" SURFACE RIGHTS ONLY	
" MINING RIGHTS ONLY	
LEASE, SURFACE & MINING RIGHTS	
" SURFACE RIGHTS ONLY	
" MINING RIGHTS ONLY	
LICENCE OF OCCUPATION	
ORDER-IN-COUNCIL	
RESERVATION	
CANCELLED	
SAND & GRAVEL	

NOTE: MINING RIGHTS IN PARCELS PATENTED PRIOR TO MAY 6, 1913, VESTED IN ORIGINAL PATENTEE BY THE PUBLIC LANDS ACT, R.S.O. 1970, CHAP. 380, SEC. 63, SUBSEC. 1.

SCALE: 1 INCH = 40 CHAINS



AREA  
**THREE PORTAGE RAPIDS**  
M.N.R. ADMINISTRATIVE DISTRICT  
HEARST  
MINING DIVISION  
PORCUPINE  
LAND TITLES / REGISTRY DIVISION  
COCHRANE

Ministry of Natural Resources  
Land Management Branch

Date: DECEMBER 1982  
Number: **G-1717**

Removed & filed March 16/84 2925



Pitopiko River Area - M.2309

AREA OF  
**THREE  
PORTAGE RAPIDS**

DISTRICT OF  
COCHRANE

SAULT STE. MARIE  
MINING DIVISION

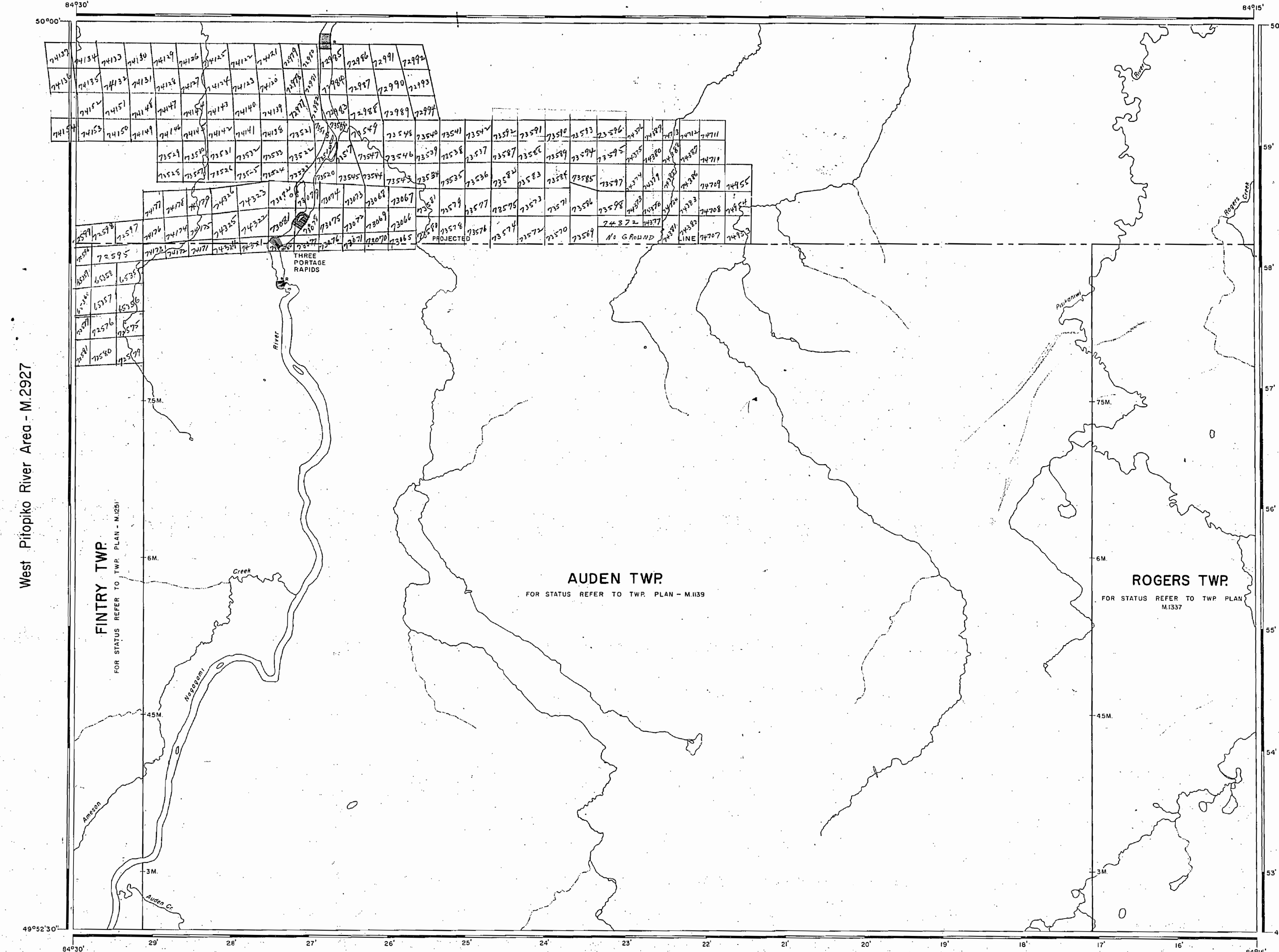
SCALE: 1-INCH = 40 CHAINS

**LEGEND**

PATENTED LAND	Ⓟ
CROWN LAND SALE	C.S.
LEASES	Ⓛ
LOCATED LAND	Loc.
LICENSE OF OCCUPATION	L.O.
MINING RIGHTS ONLY	M.R.O.
SURFACE RIGHTS ONLY	S.R.O.
ROADS	—
IMPROVED ROADS	—
KING'S HIGHWAYS	—
RAILWAYS	—
POWER LINES	—
MARSH OR MUSKEG	—
MINES	—
CANCELLED	—

**NOTES**

400' Surface Rights Reservation around  
all lakes and rivers.



West Pitopiko River Area - M.2927

FINTRY TWP.

FOR STATUS REFER TO TWP. PLAN - M.251

AUDEN TWP.

FOR STATUS REFER TO TWP. PLAN - M.1139

ROGERS TWP.

FOR STATUS REFER TO TWP. PLAN  
M.1337

Rogers Creek Area - M.2926

PLAN NO. **M.2925**

DEPARTMENT OF MINES  
— ONTARIO —

M. 2925

Old