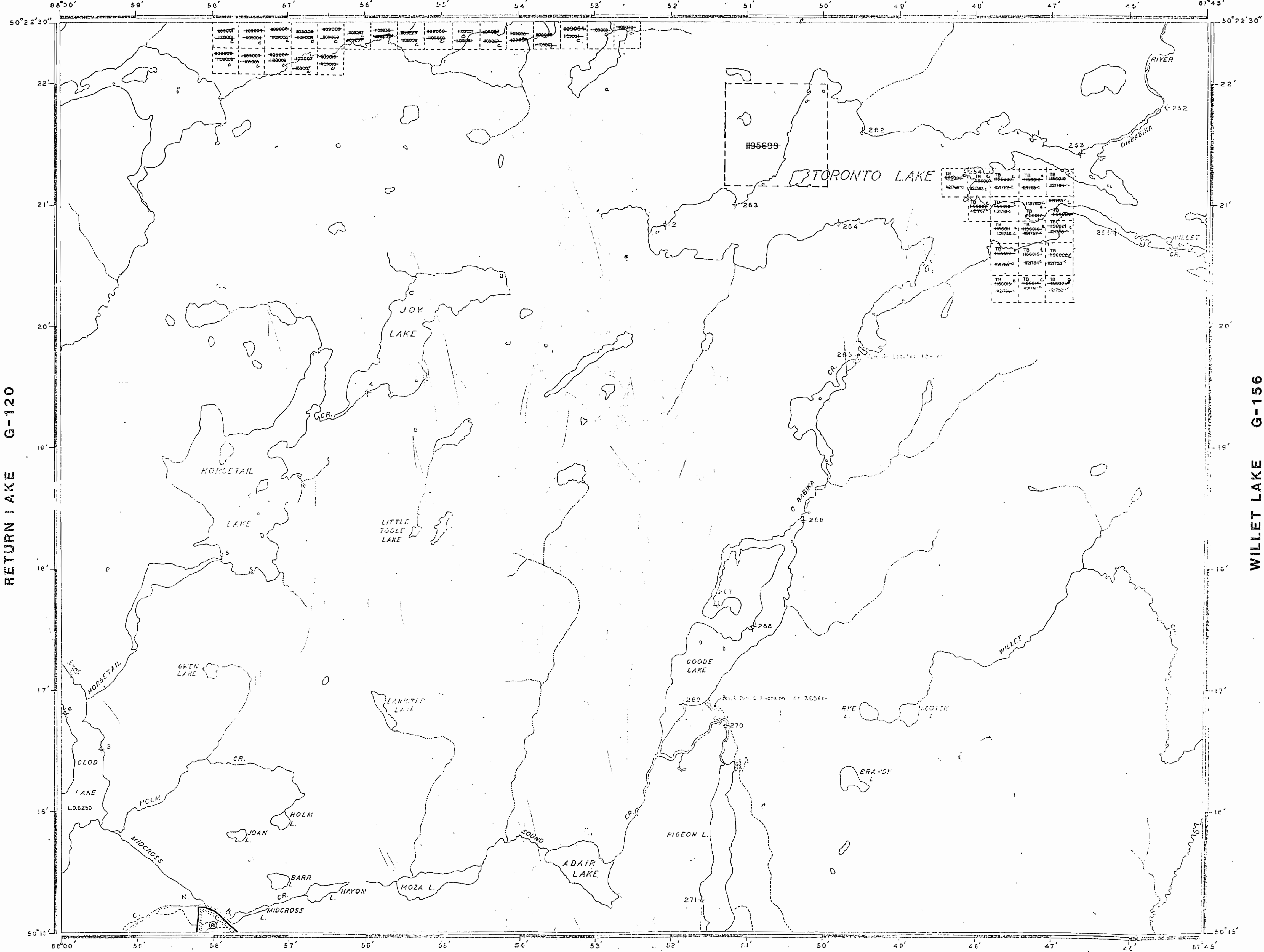


REFERENCES

MINING AND SURFACE RIGHTS WITHDRAWN
 BY STANLEY ORDER 84/08/72
 DATED 14/08/72
 REPEATED ORDER NO G-78 22/84, NWR DATED 84/08/72
 DATED 14/08/72
 MINING AND SURFACE RIGHTS WITHDRAWN FROM STANLEY ORDER NO W-78 85/84, NWR
 DATED 14/08/72, PROPOSED KEAN RESERVE

THE INFORMATION THAT APPEARS ON THIS MAP HAS BEEN COMPILED FROM VARIOUS SOURCES, AND ACCURACY IS NOT GUARANTEED. THOSE WISHING TO STAKE MINING CLAIMS SHOULD CONSULT WITH THE MINING RECORDER, MINISTRY OF NORTHERN DEVELOPMENT AND MINES, FOR ADDITIONAL INFORMATION ON THE STATUS OF THE LANDS SHOWN HEREON.

JUNIOR LAKE G-57



FRANK LAKE G-38

REFERENCES

TOPOGRAPHY
 LAKES, RIVERS, ETC., FROM FOREST RESOURCES INVENTORY SHEET NO 503274

SURVEYS
 TRAVERSE OF OGOKI RIVER, BY JAMES S. DOBIL, O.L.S. 1926, PLAN NO. 51-17.
 CONTROL TRAVERSE SURVEYED BY R.S. KIPICUP, O.L.S. 1942, PLAN NO. L 10-26.
 C.N.R. BY W.J. MOORE O.L.S. 1916, PLAN NO. M 2-20.

FLOODING
 ABITIBI POWER & PAPER CO. LTD. RESERVES A RIGHT TO MAINTAIN THE LEVEL OF THE WATERS OF CLOD LAKE TO THE HIGHWATER MARK.
 SEE L.O. 6250 FILE: 121606.

THUNDER BAY
 Summer Resort Locations Not Open For Staking Sec. 31(c)
 RECEIVED
 JUL 10 1995
 7:18 P.M.
 1415

No Service Feb. 27, 1990

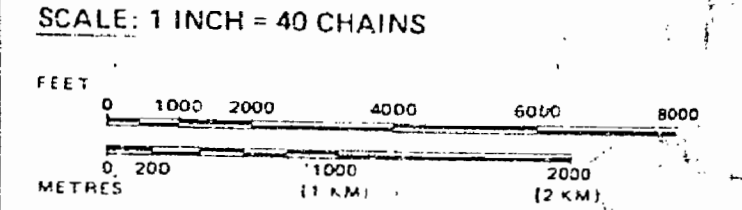
DISPOSITION OF CROWN LANDS

TYPE OF DOCUMENT	SYMBOL
PATENT, SURFACE & MINING RIGHTS	○
" SURFACE RIGHTS ONLY	○
" MINING RIGHTS ONLY	○
LEASE, SURFACE & MINING RIGHTS	■
" SURFACE RIGHTS ONLY	■
" MINING RIGHTS ONLY	■
LICENCE OF OCCUPATION	▽
ORDER-IN-COUNCIL	OC
RESERVATION	○
CANCELLED	○
SAND & GRAVEL	○
LAND USE PERMITS FOR COMMERCIAL TOURISM/OUTPOST CAMPS	○

NOTE: MINING RIGHTS IN PARCELS PATENTED PRIOR TO MAY 6, 1912, VESTED IN ORIGINAL PATENTEE BY THE PUBLIC LANDS ACT, R.S.O. 1910, CHAP. 380, SEC. 63, SUBSEC. 1.

LEGEND

PAVED ROAD	—————
GRAVEL ROAD	—————
OTHER ROADS	—————
TRAIL OR PATH	—————
HIGHWAY ROUTE No.	—————
ELECTRIC POWER LINE	—————
TELEPHONE LINE	—————
RAILROAD & RIGHT OF WAY	—————
RAPIDS, PORTAGE	—————
NON-PERENNIAL STREAM	—————
EDGE OF CLEARING	—————
TREELESS MUSKIEG OR MARSH	—————
BRIDGE, BUILDINGS	—————
TRAVERSE POST	—————



AREA
TORONTO LAKE
 M.N.R. ADMINISTRATIVE DISTRICT
NIPIGON
 MINING DIVISION
THUNDER BAY
 LAND TITLES / REGISTRY DIVISION
THUNDER BAY

Ministry of Natural Resources
 Land Management Branch
 Ontario

Date MAY 21st 1981 Number
G-140

JUL 10, 1995
 G-140

AREAS WITHDRAWN FROM DISPOSITION

M.R.O. MINING RIGHTS ONLY
S.R.O. SURFACE RIGHTS ONLY
M.A.S. MINING AND SURFACE RIGHTS

MINING & SURFACE RIGHTS WITHDRAWN FROM STAKING
ORDER WTB-14/84-NWR, DATED 17/05/84
Reopened Indian Reserve
REOPENED MBS. O-TB-22/84 NWR
Dated 9/7/84. Previously withdrawn under
WTB-24/84.

MINING & SURFACE RIGHTS WITHDRAWN FROM STAKING
ORDER WTB-25/84-NWR, DATED 9/4/JUN/84
Reopened Indian Reserve

REOPENED MBS. O-TB-25/86 NWR
Dated 9/6/AUG/86. Previously withdrawn under
W-TB-25/84.

TO: F.O. GRANT
LAKES/RIVERS ETC FROM FOREST
RESOURCES INVENTORY SHEET NO. 10387

SURVEYS
TRAVERSE OF OCOMA RIVER BY JAMES S. DOBBIE
O.L.S. 1926. PLAN NO. 51-17.
CONTROL TRAVERSE SURVEYED BY R.S. KIRKUP O.L.S.
1942. PLAN NO. L. 10-26.
C.N.R. BY W.J. MOORE O.L.S. 1916.
PLAN NO. M. 2-20.

FLOODING
ABITIBI POWER & PAPER CO. LTD. RESERVES
A RIGHT TO MAINTAIN THE LEVEL OF THE
WATERS OF CLOD LAKE TO THE HIGHWATER
MARK.
SEE L.O. 6250 FILE: 121 066.

"Summer Resort" Locations Not Open For Staking. Sec. 31 (c).

Thunder Bay
Mining Division
JUL 23 1997
RECEIVED
In Service Feb. 27, 1990

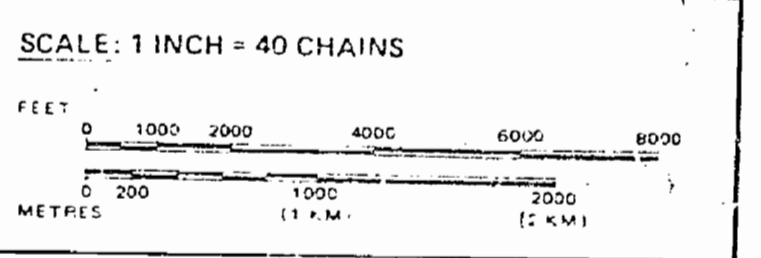
DISPOSITION OF CROWN LANDS

TYPE OF DOCUMENT	SYMBOL
PATENT, SURFACE & MINING RIGHTS	⊙
" SURFACE RIGHTS ONLY	○
" MINING RIGHTS ONLY	⊙
LEASE, SURFACE & MINING RIGHTS	■
" SURFACE RIGHTS ONLY	■
" MINING RIGHTS ONLY	■
LICENCE OF OCCUPATION	○
ORDER-IN-COUNCIL	OC
RESERVATION	○
CANCELLED	⊙
SAND & GRAVEL	⊙
LAND USE PERMITS FOR COMMERCIAL TOURISM/OUTPOST CAMPS	⊙

NOTE: MINING RIGHTS IN PARCELS PATENTED PRIOR TO MAY 6, 1913, VESTED IN ORIGINAL PATENTEE BY THE PUBLIC LANDS ACT, R.S.O. 1970, CHAP. 300, SEC. 63, SUBSEC. 1.

LEGEND

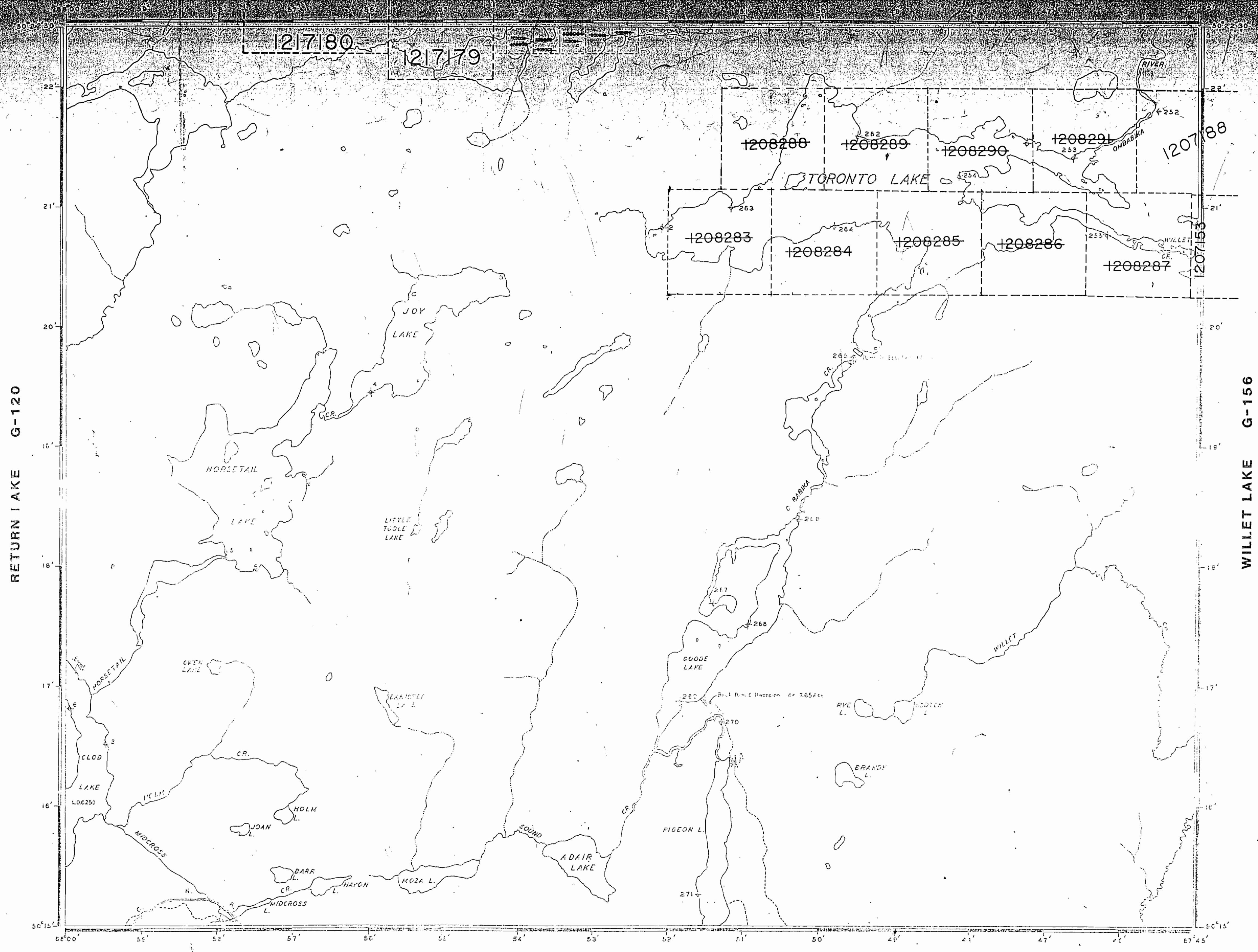
PAVED ROAD	—
GRAVEL ROAD	—
OTHER ROADS	—
TRAIL OR PATH	—
HIGHWAY ROUTE NO.	—
ELECTRIC POWER LINE	—
TELEPHONE LINE	—
RAILROAD & RIGHT OF WAY	—
RAPIDS, PORTAGE	—
NON-PERENNIAL STREAM	—
EDGE OF CLEARING	—
TREELESS MUSKOG OR MARSH	—
BRIDGE, BUILDINGS	—
TRAVERSE POST	—



AREA
TORONTO LAKE
M.N.R. ADMINISTRATIVE DISTRICT
NIPIGON.
MINING DIVISION
THUNDER BAY
LAND TITLES / REGISTRY DIVISION
THUNDER BAY

Ministry of Natural Resources
Land Management Branch
Ontario

Date: MAY 21st 1981
Number: **G-140**



THE INFORMATION THAT APPEARS ON THIS MAP HAS BEEN COMPILED FROM VARIOUS SOURCES, AND ACCURACY IS NOT GUARANTEED. THOSE WISHING TO STAKE MINING CLAIMS SHOULD CONSULT WITH THE MINING RECORDER, MINISTRY OF NORTHERN DEVELOPMENT AND MINES, FOR ADDITIONAL INFORMATION ON THE STATUS OF THE LANDS SHOWN HEREON.

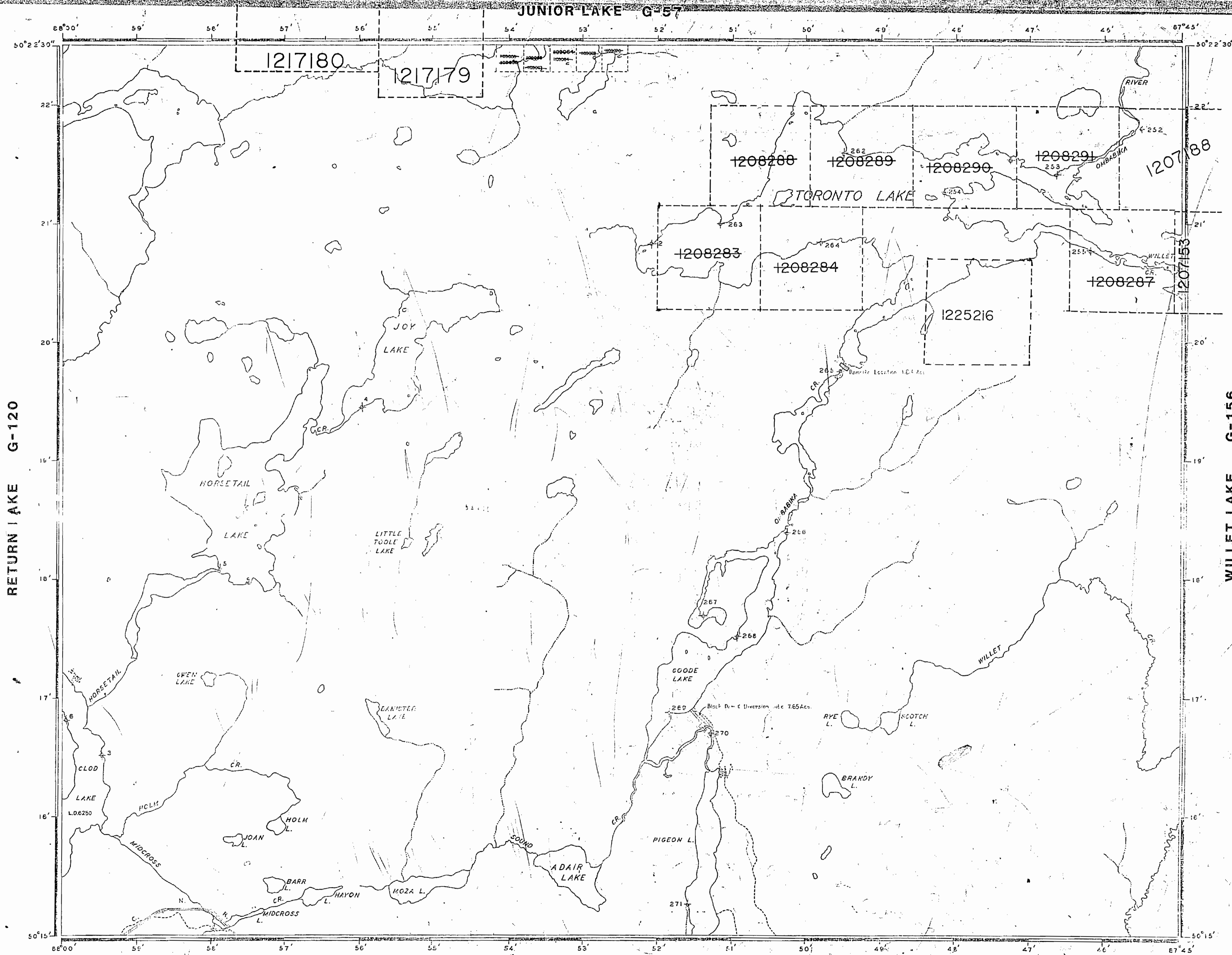
FRANK LAKE G-38

REFERENCES

AREAS WITHDRAWN FROM DISPOSITION

- M.R.O. - MINING RIGHTS ONLY
S.R.O. - SURFACE RIGHTS ONLY
M.S. - MINING AND SURFACE RIGHTS
- MINING & SURFACE RIGHTS WITHDRAWN FROM STAKING ORDER WTB-34/94-NWR, DATED 17/05/94. Proposed Indian Reserve.
- REOPENED M.S. O-TB-22/94 NWR. Dated 04/Jun/22. Previously withdrawn under W-TB-24/94.
- MINING & SURFACE RIGHTS WITHDRAWN FROM STAKING ORDER WTB-85/94-NWR, DATED 04/JUN/22. Proposed Indian Reserve.
- REOPENED M.S. O-TB-25/96 NWR. Dated 06/AUG/25. Previously withdrawn under W-TB-85/94.

THE INFORMATION THAT APPEARS ON THIS MAP HAS BEEN COMPILED FROM VARIOUS SOURCES, AND ACCURACY IS NOT GUARANTEED. THOSE WISHING TO STAKE MINING CLAIMS SHOULD CONSULT WITH THE MINING RECORDER, MINISTRY OF NORTHERN DEVELOPMENT AND MINES, FOR ADDITIONAL INFORMATION ON THE STATUS OF THE LANDS SHOWN HEREON.



REFERENCES

- TOPOGRAPHY
LAKES, RIVERS, ETC. FROM FOREST RESOURCES INVENTORY SHEET NO 503874
- SURVEYS
TRAVERSE OF OGOKI RIVER, BY JAMES S. DOBIE, O.L.S. 1926, PLAN NO. 51-17.
CONTROL TRAVERSE SURVEYED BY P.S. KIRKUP, O.L.S. 4542, PLAN NO. L 10-26.
C.N.R. BY W.J. MOORE O.L.S. 1916, PLAN NO. M 2-20.

FLOODING
ABITIBI POWER & PAPER CO. LTD. RESERVES A RIGHT TO MAINTAIN THE LEVEL OF THE WATERS OF CLOD LAKE TO THE HIGHWATER MARK.
SEE L.O. 6250 FILE: 129006.

"Summer Resort" Locations Not Open For Staking. Sec. 31(1)

DATE OF ISSUE
MAR 04 1998
PROVINCIAL RECORDING OFFICE - SUDBURY

Info Service Feb. 27, 1990

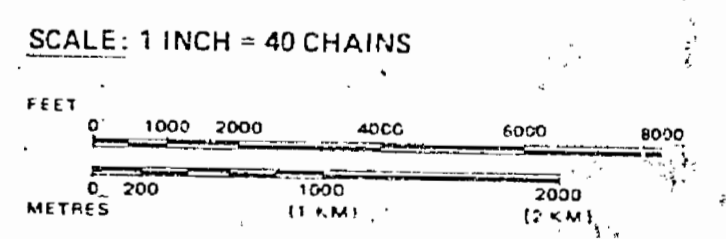
DISPOSITION OF CROWN LANDS

TYPE OF DOCUMENT	SYMBOL
PATENT, SURFACE & MINING RIGHTS	⊙
" SURFACE RIGHTS ONLY	⊙
" MINING RIGHTS ONLY	⊙
LEASE, SURFACE & MINING RIGHTS	⊙
" SURFACE RIGHTS ONLY	⊙
" MINING RIGHTS ONLY	⊙
LICENCE OF OCCUPATION	⊙
ORDER-IN-COUNCIL	OC
RESERVATION	⊙
CANCELLED	⊙
SAND & GRAVEL	⊙
LAND USE PERMITS FOR COMMERCIAL TOURISM/OUTPOST CAMPS	⊙

NOTE: MINING RIGHTS IN PARCELS PATENTED PRIOR TO MAY 6, 1913, VESTED IN ORIGINAL PATENTEES BY THE PUBLIC LANDS ACT, R.S.O. 1970, CHAP. 280, SEC. 63, SUBSEC. 1.

LEGEND

PAVED ROAD	—
GRAVEL ROAD	—
OTHER ROADS	—
TRAIL OR PATH	—
HIGHWAY ROUTE NO.	—
ELECTRIC POWER LINE	—
TELEPHONE LINE	—
RAILROAD & RIGHT OF WAY	—
RAPIDS, PORTAGE	—
NON-PERENNIAL STREAM	—
EDGE OF CLEARING	—
TREELESS MUSKOGEE OR MARSH	—
BRIDGE, BUILDINGS	—
TRAVERSE POST	—



AREA
TORONTO LAKE
M.N.R. ADMINISTRATIVE DISTRICT
NIPIGON
MINING DIVISION
THUNDER BAY
LAND TITLES / REGISTRY DIVISION
THUNDER BAY

Ontario Ministry of Natural Resources Land Management Branch

Date MAY 21st 1981 Number **G-140**

AREAS WITHDRAWN FROM DISPOSITION

M.R.O. - MINING RIGHTS ONLY
 S.R.O. - SURFACE RIGHTS ONLY
 M.S. - MINING AND SURFACE RIGHTS

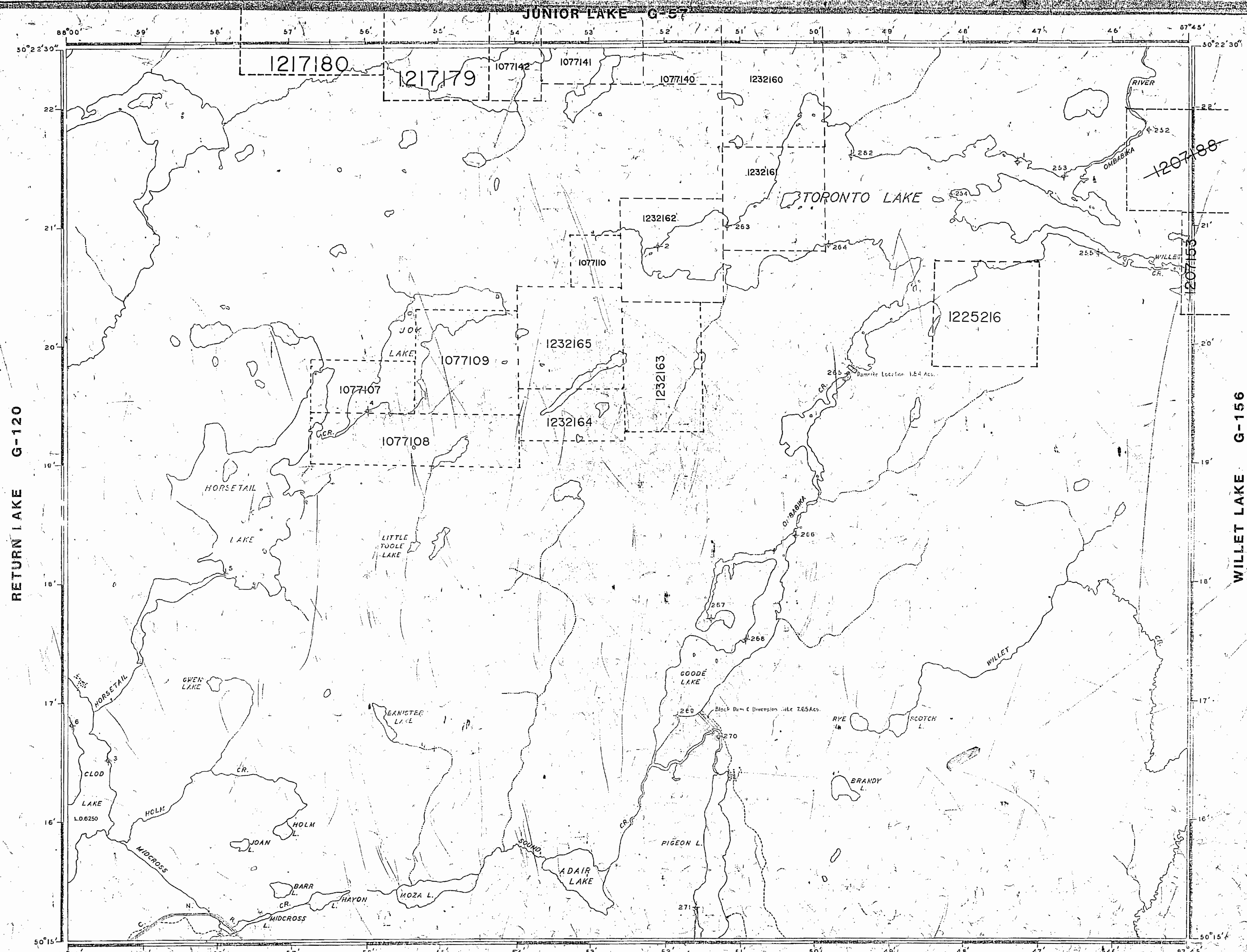
(R) MINING & SURFACE RIGHTS WITHDRAWN FROM STAKING ORDER WTB-24/94 NWR DATED 17/05/94 Proposed Indian Reserve

REOPENED M.S. O-TB-22/94 NWR Dated 94/JUN/22. Previously withdrawn under W-TB-24/94.

(R) MINING & SURFACE RIGHTS WITHDRAWN FROM STAKING ORDER WTB-25/94 NWR DATED 24/JUN/22 Proposed Indian Reserve

REOPENED M.S. O-TB-25/96 NWR Dated 96/AUG/25. Previously withdrawn under W-TB-25/94.

THE INFORMATION THAT APPEARS ON THIS MAP HAS BEEN COMPILED FROM VARIOUS SOURCES AND ACCURACY IS NOT GUARANTEED. THOSE WISHING TO STAKE MINING CLAIMS SHOULD CONSULT WITH THE MINING RECORDER, MINISTRY OF NORTHERN DEVELOPMENT AND MINES, FOR ADDITIONAL INFORMATION ON THE STATUS OF THE LANDS SHOWN HEREON.



RETURN LAKE G-120

WILLET LAKE G-156

FRANK LAKE G-38

TOPOGRAPHY
 LAKES, RIVERS, ETC.: FROM FOREST RESOURCES INVENTORY SHEET No. 503874

SURVEYS
 TRAVERSE OF OGOKI RIVER, BY JAMES S. DOBIE, O.L.S. 1926, PLAN No. 51-17
 CONTROL TRAVERSE SURVEYED BY R.S. KIRKUP, O.L.S., 1942, PLAN No. L 10-26
 C.N.R. BY W.J. MOORE O.L.S. 1916, PLAN No. M 2-20

FLOODING
 ABITIBI POWER & PAPER CO. LTD. RESERVES A RIGHT TO MAINTAIN THE LEVEL OF THE WATERS OF CLOD LAKE TO THE HIGHWATER MARK.
 SEE L.O. 6250 FILE: 129866

"Summer Resort" Locations Not Open For Staking, Sec. 31(c)

DATE OF ISSUE

NOV 12 1998

PROVINCIAL RECORDING OFFICE - SUDBURY

Info Service Feb. 27, 1990

DISPOSITION OF CROWN LANDS

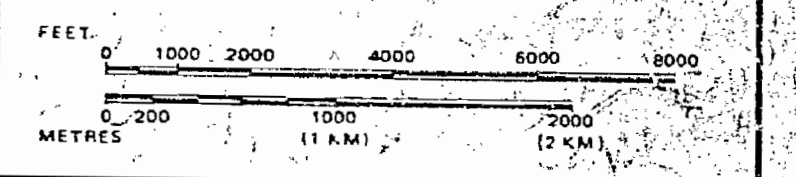
TYPE OF DOCUMENT	SYMBOL
PATENT, SURFACE & MINING RIGHTS	
" SURFACE RIGHTS ONLY	
" MINING RIGHTS ONLY	
LEASE, SURFACE & MINING RIGHTS	
" SURFACE RIGHTS ONLY	
" MINING RIGHTS ONLY	
LICENCE OF OCCUPATION	
ORDER-IN-COUNCIL	
RESERVATION	
CANCELLED	
SAND & GRAVEL	
LAND USE PERMIT'S FOR COMMERCIAL TOURISM/OUTPOST CAMPS	

NOTE: MINING RIGHTS IN PARCELS PATENTED PRIOR TO MAY 6, 1913, VESTED IN ORIGINAL PATENTEE BY THE PUBLIC LANDS ACT, R.S.O. 1970, CHAP. 380, SEC. 63, SUBSEC 1.

LEGEND

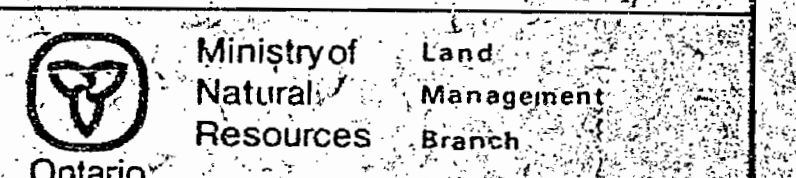
PAVED ROAD	
GRAVEL ROAD	
OTHER ROADS	
TRAIL OR PATH	
HIGHWAY ROUTE No.	
ELECTRIC POWER LINE	
TELEPHONE LINE	
RAILROAD & RIGHT OF WAY	
RAPIDS, PORTAGE	
NON-PERENNIAL STREAM	
EDGE OF CLEARING	
TREELESS MUSKEG OR MARSH	
BRIDGE, BUILDINGS	
TRAVERSE / POST	

SCALE: 1 INCH = 40 CHAINS



AREA

TORONTO LAKE
 M.N.R. ADMINISTRATIVE DISTRICT
NIPIGON
 MINING DIVISION
THUNDER BAY
 LAND TITLES / REGISTRY DIVISION
THUNDER BAY



Date MAY 21st 1981

Number **G-140**

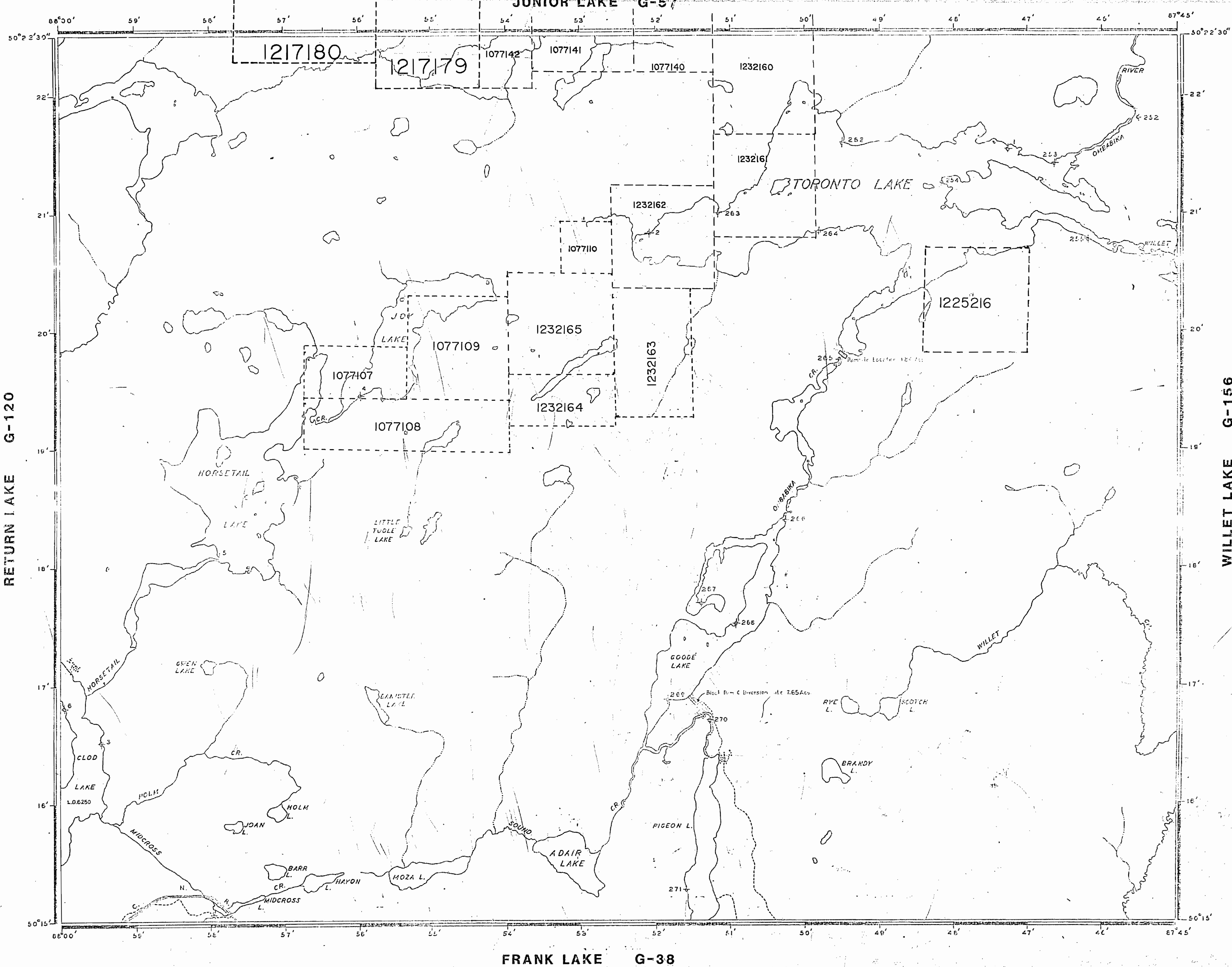
AREAS WITHDRAWN FROM DISPOSITION

M.R.O. - MINING RIGHTS ONLY
S.R.O. - SURFACE RIGHTS ONLY
M.S. - MINING AND SURFACE RIGHTS

MINING & SURFACE RIGHTS WITHDRAWN FROM STAKING.
ORDER WTB-24/94 NWR, DATED 17/05/94
Proposed Indian Reserve.
REOPENED M&S. O-TB-22/94 NWR.
Dated 94/Jun/22. Previously withdrawn under
W-TB-24/94.

MINING & SURFACE RIGHTS WITHDRAWN FROM STAKING.
ORDER WTB-85/94 NWR, DATED 94/JUN/22
Proposed Indian Reserve.
REOPENED M&S. O-TB-25/96 NWR.
Dated 96/Aug/25. Previously withdrawn under
W-TB-85/94.

THE INFORMATION THAT APPEARS ON THIS MAP HAS BEEN COMPILED FROM VARIOUS SOURCES, AND ACCURACY IS NOT GUARANTEED. THOSE WISHING TO STAKE MINING CLAIMS SHOULD CONSULT WITH THE MINING RECORDER, MINISTRY OF NORTHERN DEVELOPMENT AND MINES, FOR ADDITIONAL INFORMATION ON THE STATUS OF THE LANDS SHOWN HEREON.



RETURN LAKE G-120

WILLET LAKE G-156

FRANK LAKE G-38

TOPOGRAPHY
LAKES, RIVERS, ETC., FROM FOREST RESOURCES INVENTORY SHEET No 503874

SURVEYS
TRAVERSE OF OGOKI RIVER BY JAMES S. DOBIL O.L.S. 1926, PLAN NO. 51-17.
CONTROL TRAVERSE SURVEYED BY E.S. KIRKUP, O.L.S. 1942, PLAN No. L 10-26.
C.N.R. BY W.J. MOORE O.L.S. 1916, PLAN NO. M 2-20.

FLOODING
ABITIBI POWER & PAPER CO. LTD. RESERVES A RIGHT TO MAINTAIN THE LEVEL OF THE WATERS OF CLOD LAKE TO THE HIGHWATER MARK.
SEE L.O. 6250 FILE: 126886.

"Summer Resort" Locations Not Open For Staking. Sec. 31 (c).

Info Service Feb. 27, 1990

DISPOSITION OF CROWN LANDS

TYPE OF DOCUMENT	SYMBOL
PATENT, SURFACE & MINING RIGHTS	⊙
" SURFACE RIGHTS ONLY	○
" MINING RIGHTS ONLY	⊙
LEASE, SURFACE & MINING RIGHTS	⊙
" SURFACE RIGHTS ONLY	○
" MINING RIGHTS ONLY	⊙
LICENCE OF OCCUPATION	▼
ORDER-IN-COUNCIL	OC
RESERVATION	/ ⊙
CANCELLED	⊙
SAND & GRAVEL	⊙
LAND USE PERMITS FOR COMMERCIAL TOURISM/OUTPOST CAMPS	⊙

NOTE: MINING RIGHTS IN PARCELS PATENTED PRIOR TO MAY 6, 1913, VESTED IN ORIGINAL PATENTEES BY THE PUBLIC LANDS ACT, R.S.O. 1970, CHAP. 380, SEC. 63, SUBSEC. 1.

LEGEND

PAVED ROAD	
GRAVEL ROAD	
OTHER ROADS	
TRAIL OR PATH	
HIGHWAY ROUTE No	
ELECTRIC POWER LINE	
TELEPHONE LINE	
RAILROAD & RIGHT OF WAY	
RAPIDS, PORTAGE	
NON-PERENNIAL STREAM	
EDGE OF CLEARING	
TREELESS MUSKEG OR MARSH	
BRIDGE, BUILDINGS	
TRAVERSE POST	

SCALE: 1 INCH = 40 CHAINS

FEET 0 1000 2000 4000 6000 8000

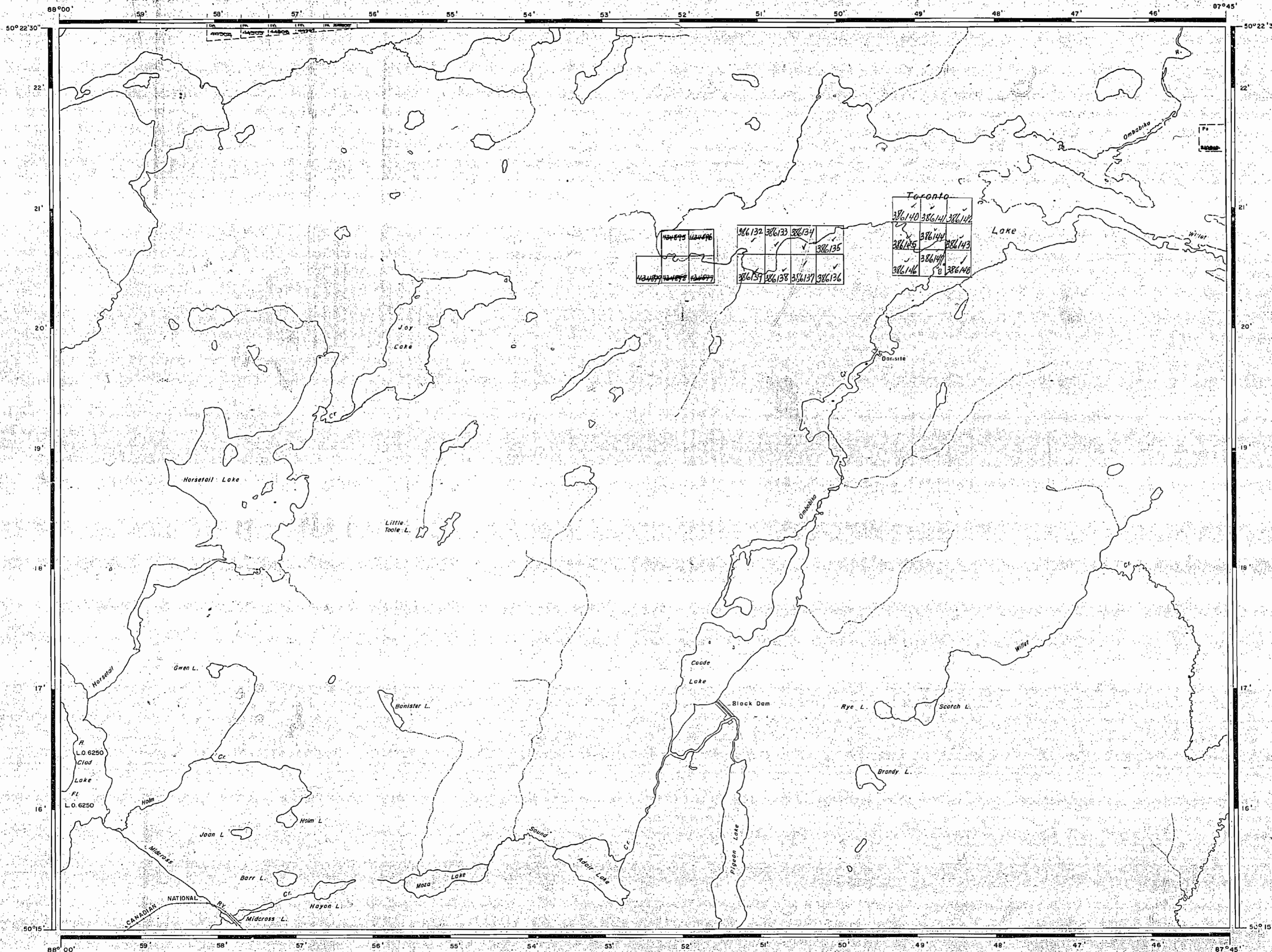
METRES 0 200 1000 2000 (1 K.M.) (2 K.M.)

AREA
TORONTO LAKE
M.N.R. ADMINISTRATIVE DISTRICT
NIPIGON
MINING DIVISION
THUNDER BAY
LAND TITLES / REGISTRY DIVISION
THUNDER BAY

Ministry of Land Management
Natural Resources Branch
Ontario

Date: MAY 21st 1981
Number: **G-140**

1402



AREA OF
TORONTO LAKE
 NIPIGON PROVINCIAL FOREST
 DISTRICT OF THUNDER BAY
 THUNDER BAY MINING DIVISION
 SCALE: 1-INCH = 40 CHAINS

LEGEND

PATENTED LAND	⊕
CROWN LAND SALE	C.S.
LEASES	⊙
LOCATED LAND	Loc.
LICENSE OF OCCUPATION	L.O.
MINING RIGHTS ONLY	M.R.O.
SURFACE RIGHTS ONLY	S.R.O.
ROADS	—
IMPROVED ROADS	—
KING'S HIGHWAYS	—
RAILWAYS	—
POWER LINES	—
MARSH OR MUSKEG	—
MINES	⋆

NOTES

400' surface rights reservation around all lakes & rivers.















1975
 DATE OF ISSUE
 FEB 28 1975
 NIP.

NATIONAL TOPOGRAPHIC SERIES 42L
 PLAN NO. M.1402
 ONTARIO
 MINISTRY OF NATURAL RESOURCES
 SURVEYS AND MAPPING BRANCH

1402

AREA OF
TORONTO LAKE
 NIPIGON PROVINCIAL FOREST
 DISTRICT OF THUNDER BAY
 THUNDER BAY MINING DIVISION
 SCALE: 1-INCH = 40 CHAINS

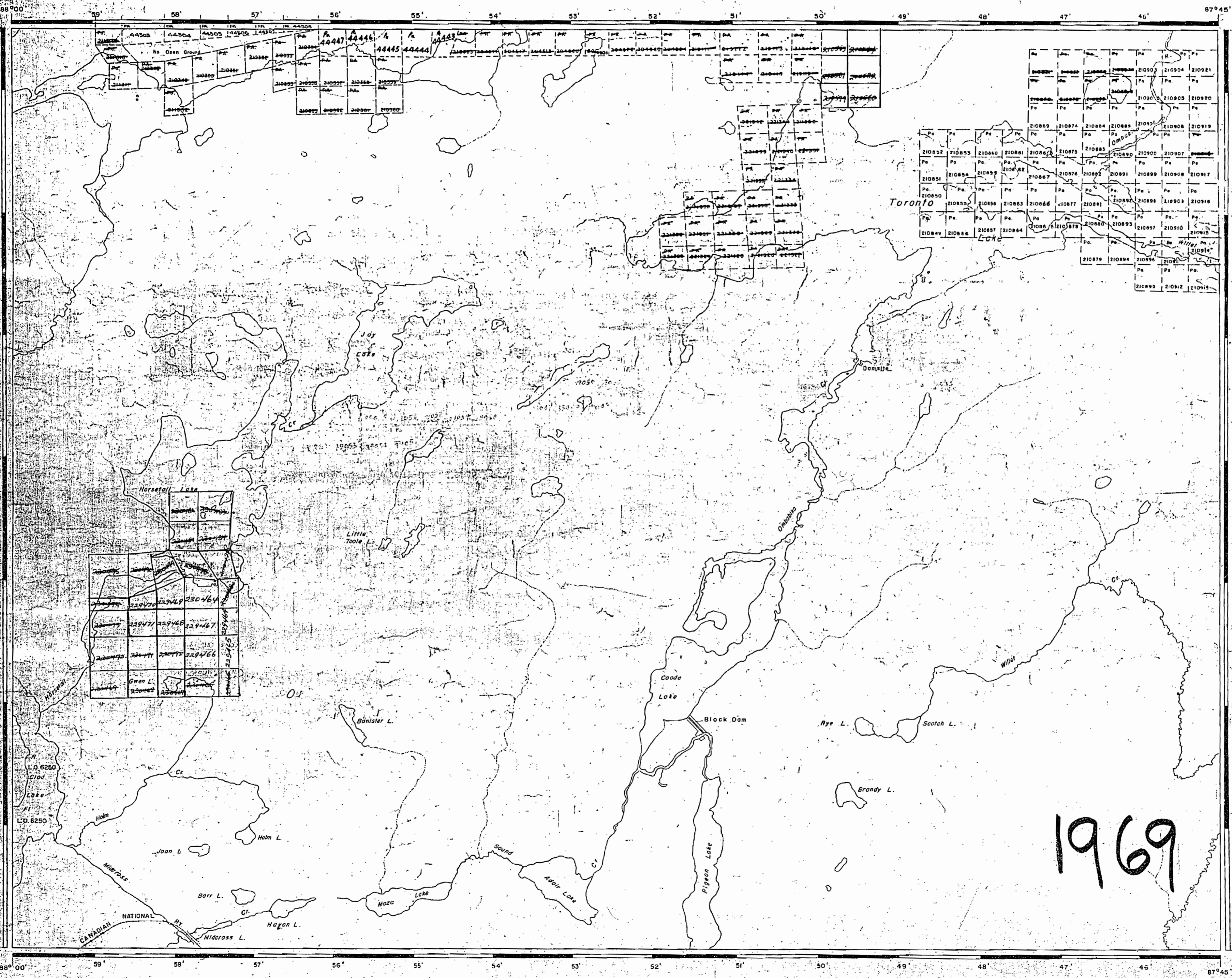
LEGEND

- PATENTED LAND 
- CROWN LAND SALE 
- LEASES 
- LOCATED LAND 
- LICENSE OF OCCUPATION 
- MINING RIGHTS ONLY 
- SURFACE RIGHTS ONLY 
- ROADS 
- IMPROVED ROADS 
- KING'S HIGHWAYS 
- RAILWAYS 
- POWER LINES 
- MARSH OR MUSKOG 
- MINES 

NOTES

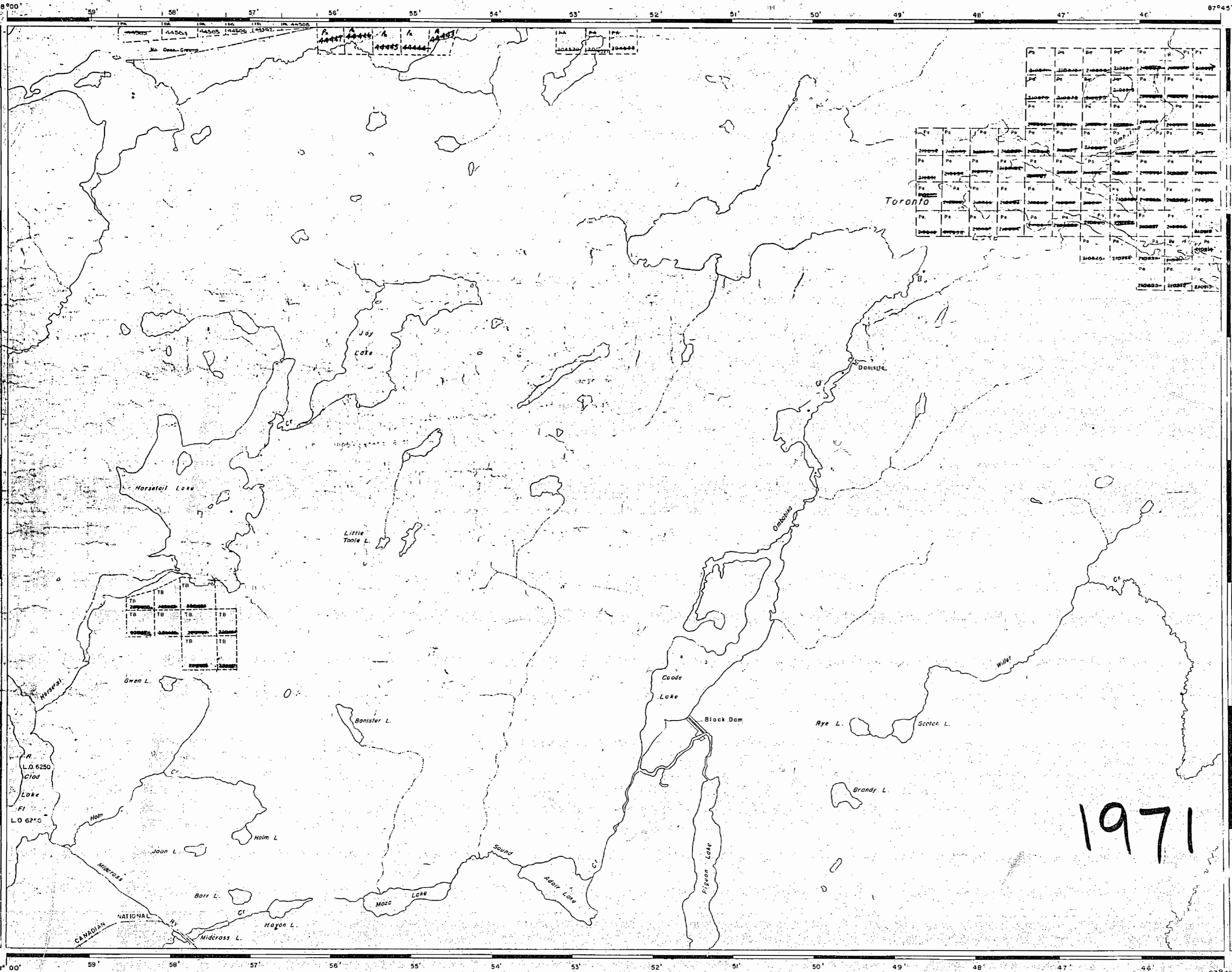
400' surface light reservation around all lakes & rivers.

1969



PLAN NO. M.1402
 DEPARTMENT OF MINES
 - ONTARIO -

1402



AREA OF
TORONTO LAKE
 NIPIGON PROVINCIAL FOREST
 DISTRICT OF THUNDER BAY
 THUNDER BAY MINING DIVISION
 SCALE: 1-INCH = 40 CHAINS

LEGEND

PATENTED LAND	⊙
CROWN LAND SALE	C.S.
LEASES	Ⓣ
LOCATED LAND	Loc.
LICENSE OF OCCUPATION	L.O.
MINING RIGHTS ONLY	M.R.O.
SURFACE RIGHTS ONLY	S.R.O.
ROADS	—
IMPROVED ROADS	—
KING'S HIGHWAYS	—
RAILWAYS	—
POWER LINES	—
MARSH OR MUSKEG	—
MINES	—

NOTES

400' surface rights reservation around all lakes & rivers.

NATIONAL TOPOGRAPHIC SERIES 42L
 PLAN NO. **M.1402**
 ONTARIO DEPARTMENT OF MINES AND NORTHERN AFFAIRS

AREA OF
TORONTO LAKE
NIPIGON PROVINCIAL FOREST
DISTRICT OF
THUNDER BAY

KOWKASH
MINING DIVISION
SCALE: 1-INCH = 40 CHAINS

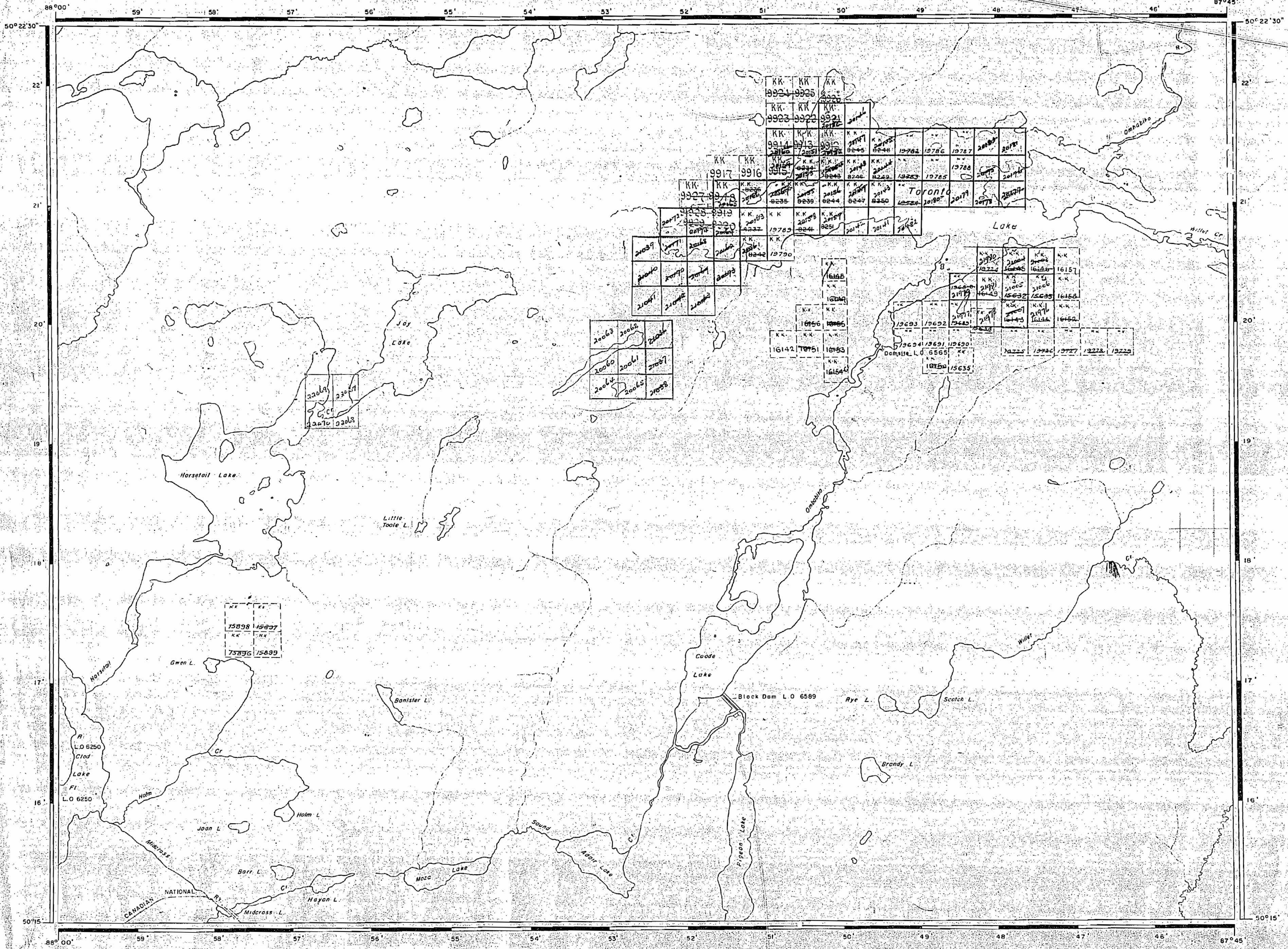
LEGEND

- PATENTED LAND ⊙
- CROWN LAND SALE C.S.
- LEASES ⊖
- LOCATED LAND Loc.
- LICENSE OF OCCUPATION L.O.
- MINING RIGHTS ONLY M.R.O.
- SURFACE RIGHTS ONLY S.R.O.
- ROADS —
- IMPROVED ROADS —
- KING'S HIGHWAYS —
- RAILWAYS —
- POWER LINES —
- MARSH OR MUSKEG —
- MINES *

NOTES

PLAN NO. **M.1402**

DEPARTMENT OF MINES
— ONTARIO —



1402

AREA OF
TORONTO LAKE
 NIPIGON PROVINCIAL FOREST
 DISTRICT OF THUNDER BAY
 THUNDER BAY MINING DIVISION

SCALE: 1-INCH = 40 CHAINS

LEGEND

- PATENTED LAND ⊙
- CROWN LAND, SALE C.S.
- LEASES ⊖
- LOCATED LAND L.C.
- LICENSE OF OCCUPATION L.O.
- MINING RIGHTS ONLY M.R.O.
- SURFACE RIGHTS ONLY S.R.O.
- ROADS —
- IMPROVED ROADS —
- KING'S HIGHWAYS —
- RAILWAYS —
- POWER LINES —
- MARSH OR MUSKEG —
- MINES —

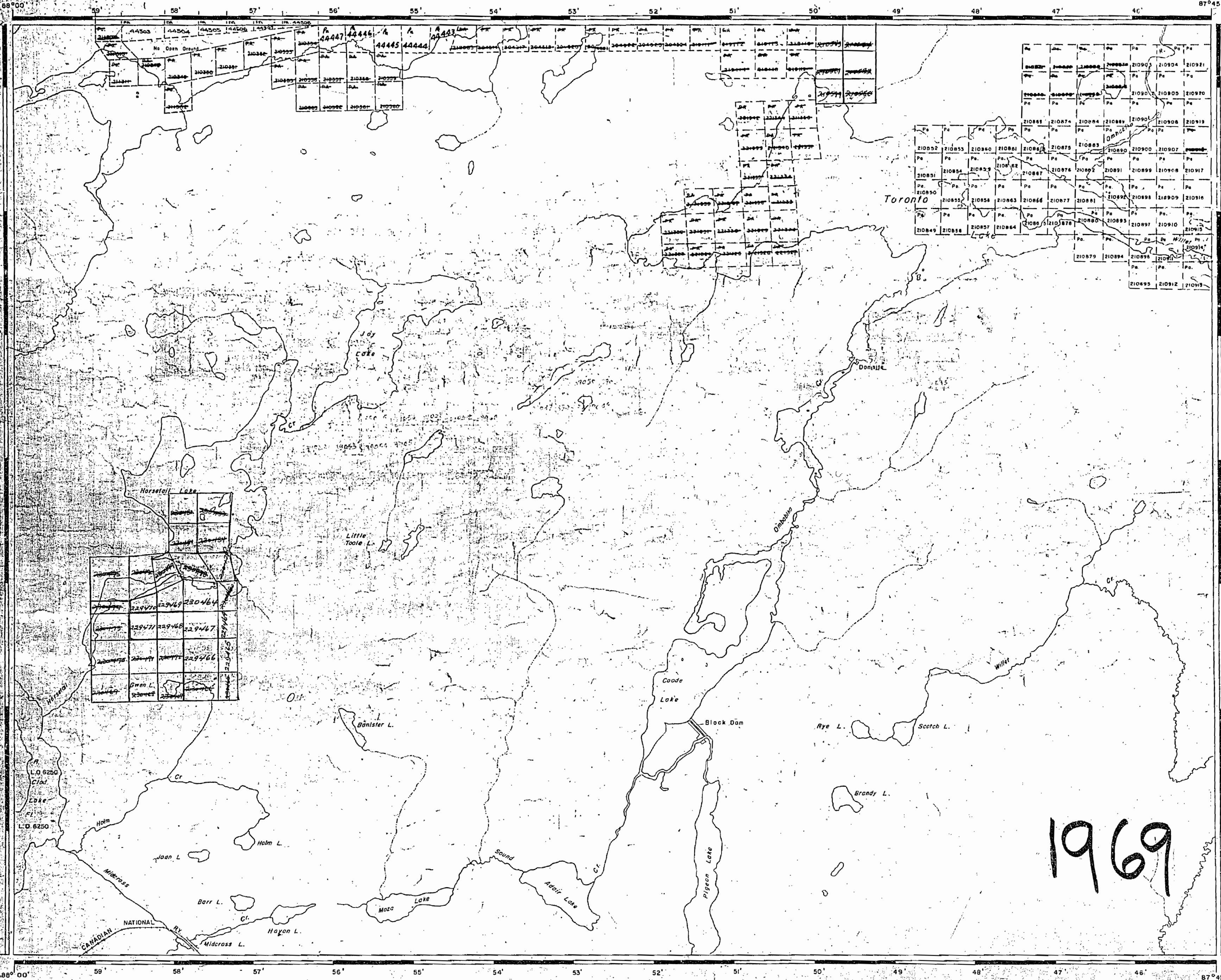
NOTES

400' surface rights reservation around all lakes & rivers.

1969

PLAN NO. M. 1402

DEPARTMENT OF MINES
— ONTARIO —



1402

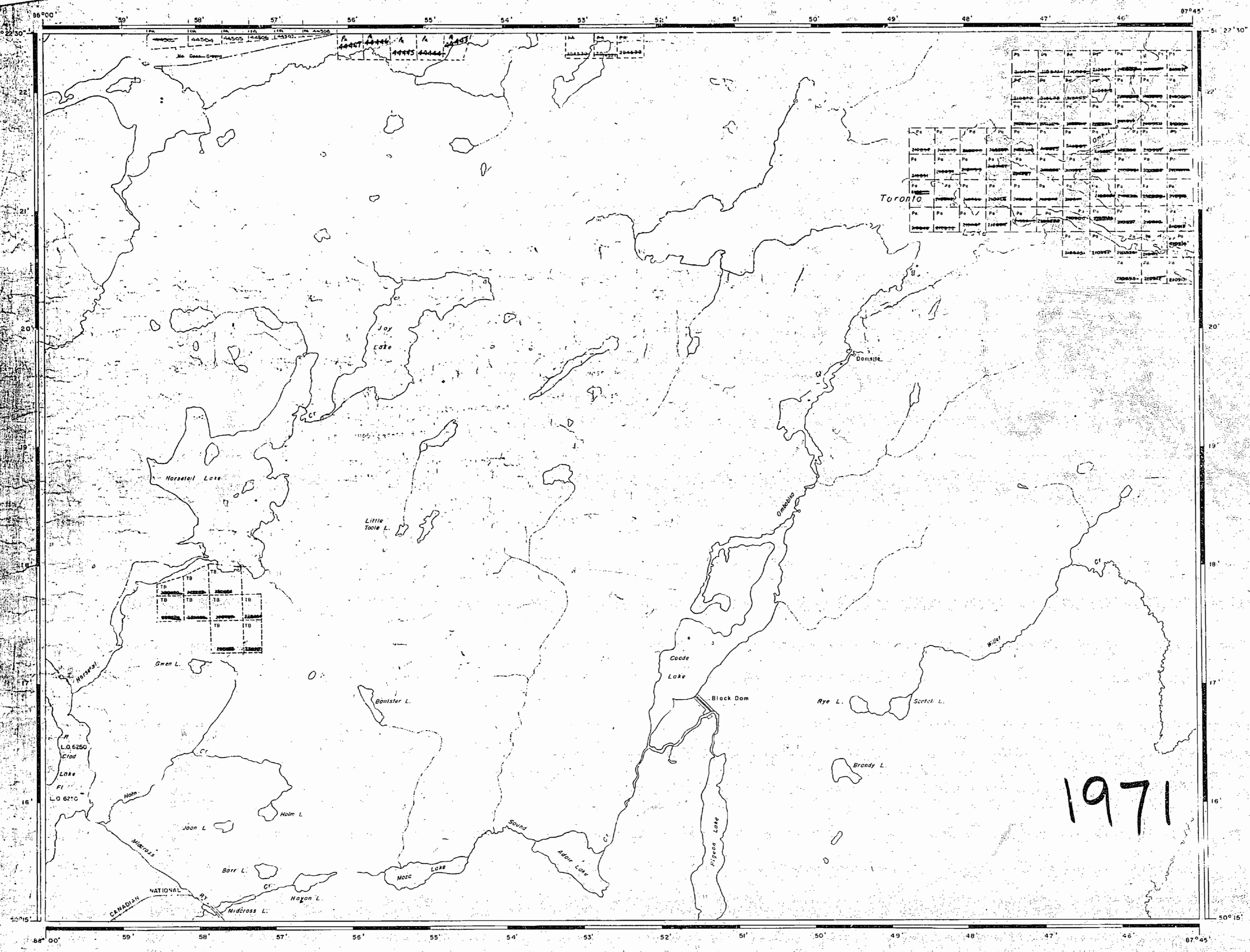
AREA OF
TORONTO LAKE
 NIPIGON PROVINCIAL FOREST
 DISTRICT OF THUNDER BAY
 THUNDER BAY MINING DIVISION
 SCALE: 1-INCH = 40 CHAINS

LEGEND

- | | |
|-----------------------|--------|
| PATENTED LAND | ⊙ |
| CROWN LAND SALE | C.S. |
| LEASES | ⊖ |
| LOCATED LAND | Loc |
| LICENSE OF OCCUPATION | L.O. |
| MINING RIGHTS ONLY | M.R.G. |
| SURFACE RIGHTS ONLY | S.R.O. |
| ROADS | — |
| IMPROVED ROADS | — |
| KING'S HIGHWAYS | — |
| RAILWAYS | — |
| POWER LINES | — |
| MARSH OR MUSKEG | — |
| MINES | — |

NOTES

400' surface rights reservation around all lakes & rivers.



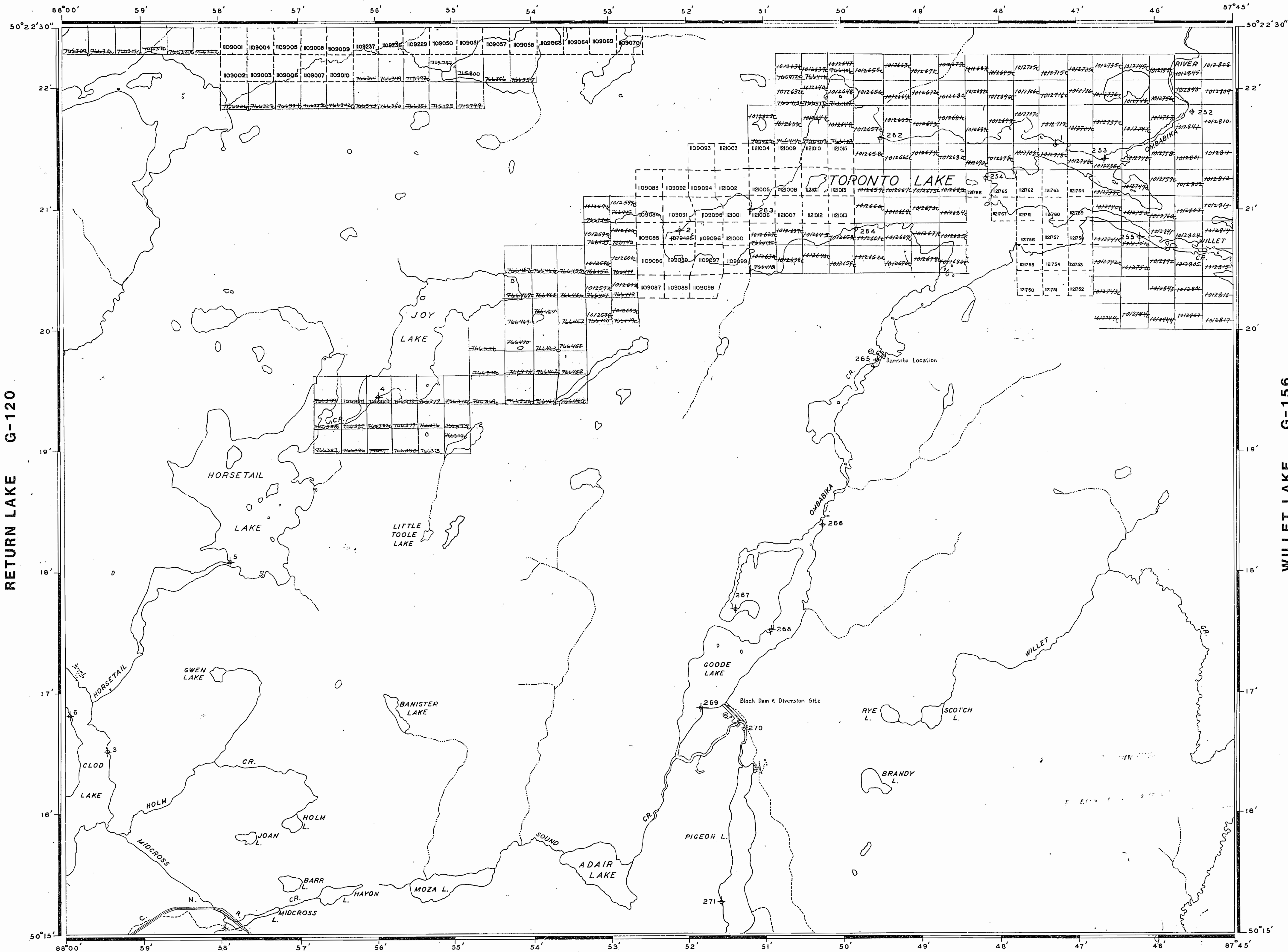
1971

NATIONAL TOPOGRAPHIC SERIES 42L

PLAN NO. M.1402

ONTARIO DEPARTMENT OF MINES AND NORTHERN AFFAIRS

JUNIOR LAKE G-57



RETURN LAKE G-120

WILLET LAKE G-156

FRANK LAKE G-38

REFERENCES

TOPOGRAPHY

LAKES, RIVERS, ETC., FROM FOREST RESOURCES INVENTORY SHEET No 503874

SURVEYS

TRAVERSE OF OGOKI RIVER BY JAMES S. DOBIE O.L.S. 1926. PLAN NO. S1-17.
CONTROL TRAVERSE SURVEYED BY R.S. KIRKUP, O.L.S., 1942. PLAN No. L 10-26.
C.N.R. BY W.J. MOORE O.L.S. 1916. PLAN NO. M 2-20.

FLOODING

ABITIBI POWER & PAPER CO. LTD. RESERVES A RIGHT TO MAINTAIN THE LEVEL OF THE WATERS OF CLOD LAKE TO THE HIGH WATER MARK
SEE L.O. 6250 FILE: 129 866.

Old Of Service Feb. 27, 1990

DISPOSITION OF CROWN LANDS

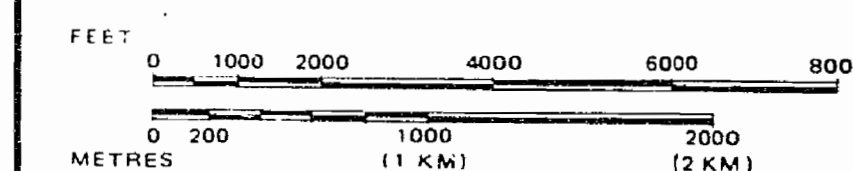
TYPE OF DOCUMENT	SYMBOL
PATENT, SURFACE & MINING RIGHTS	●
" SURFACE RIGHTS ONLY	○
" MINING RIGHTS ONLY	◐
LEASE, SURFACE & MINING RIGHTS	■
" SURFACE RIGHTS ONLY	□
" MINING RIGHTS ONLY	◻
LICENCE OF OCCUPATION	▼
ORDER-IN-COUNCIL	OC
RESERVATION	⊙
CANCELLED	⊖
SAND & GRAVEL	⊗

NOTE: MINING RIGHTS IN PARCELS PATENTED PRIOR TO MAY 6, 1913, VESTED IN ORIGINAL PATENTEE BY THE PUBLIC LANDS ACT, R.S.O. 1970, CHAP. 380, SEC. 63, SUBSEC 1.

LEGEND

PAVED ROAD	
GRAVEL ROAD	
OTHER ROADS	
TRAIL OR PATH	
HIGHWAY ROUTE No	
ELECTRIC POWER LINE	
TELEPHONE LINE	
RAILROAD & RIGHT OF WAY	
RAPIDS, PORTAGE	
NON-PERENNIAL STREAM	
EDGE OF CLEARING	
TREELESS MUSKEG OR MARSH	
BRIDGE, BUILDINGS	
TRAVERSE POST	

SCALE: 1 INCH = 40 CHAINS



AREA

TORONTO LAKE

M.N.R. ADMINISTRATIVE DISTRICT
NIPIGON & *North Bay*

MINING DIVISION
THUNDER BAY

LAND TITLES / REGISTRY DIVISION
THUNDER BAY

Ministry of Natural Resources
Ontario
Land Management Branch

Date MAY 21st 1981

Number

G-140

1402

M. 1401

AREA OF
TORONTO LAKE
NIPIGON PROVINCIAL FOREST

DISTRICT OF
THUNDER BAY

KOWKASH
MINING DIVISION

SCALE: 1-INCH = 40 CHAINS

LEGEND

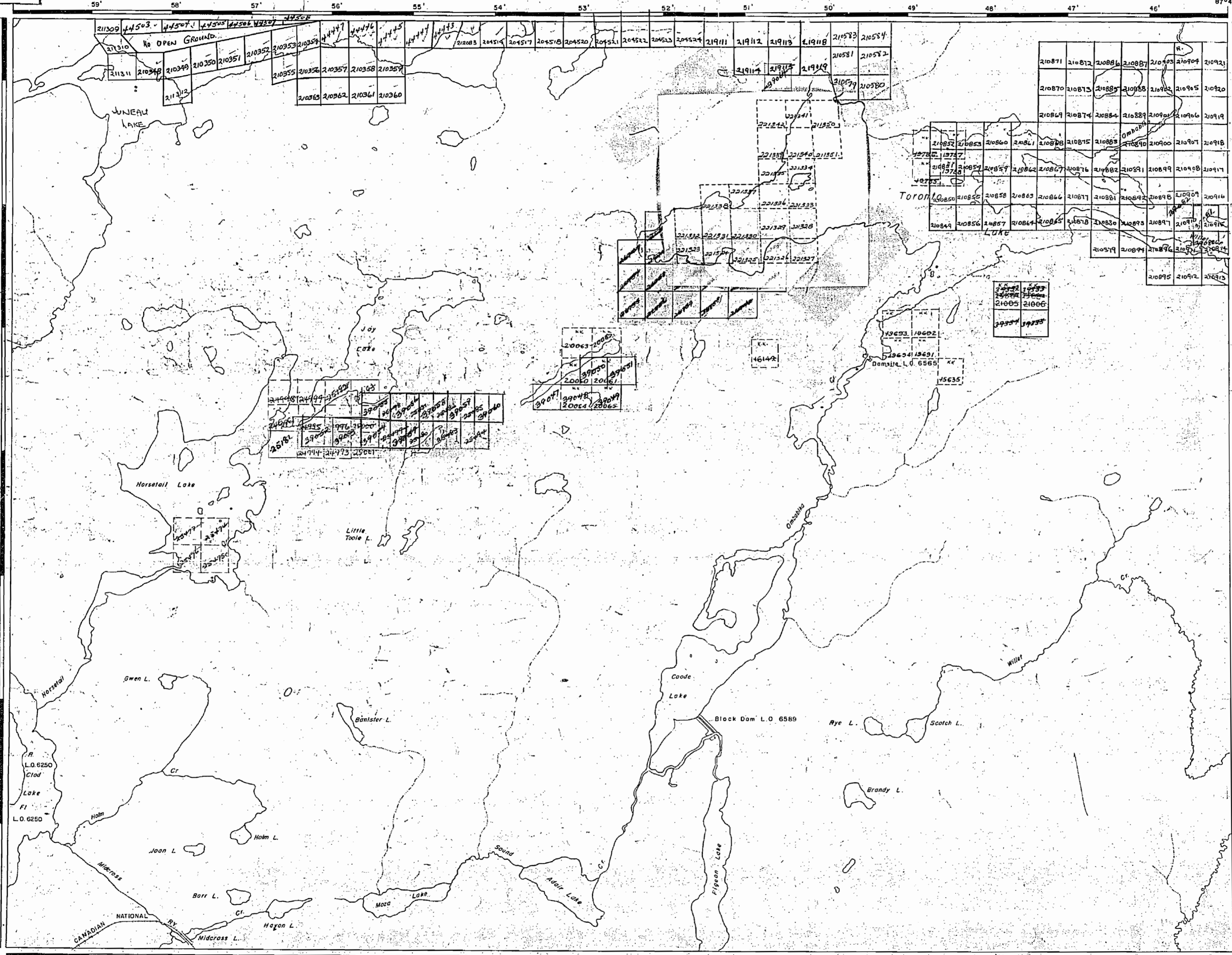
- PATENTED LAND Ⓢ
- CROWN LAND SALE Ⓞ
- LEASES Ⓛ
- LOCATED LAND Ⓜ
- LICENSE OF OCCUPATION Ⓛ
- MINING RIGHTS ONLY Ⓜ
- SURFACE RIGHTS ONLY Ⓢ
- ROADS —
- IMPROVED ROADS —
- KING'S HIGHWAYS —
- RAILWAYS —
- POWER LINES —
- MARSH OR MUSKEG —
- MINES —

NOTES

400' surface rights reservation around
all lakes & rivers.

OK P.A.
PLAN NO. M. 1402

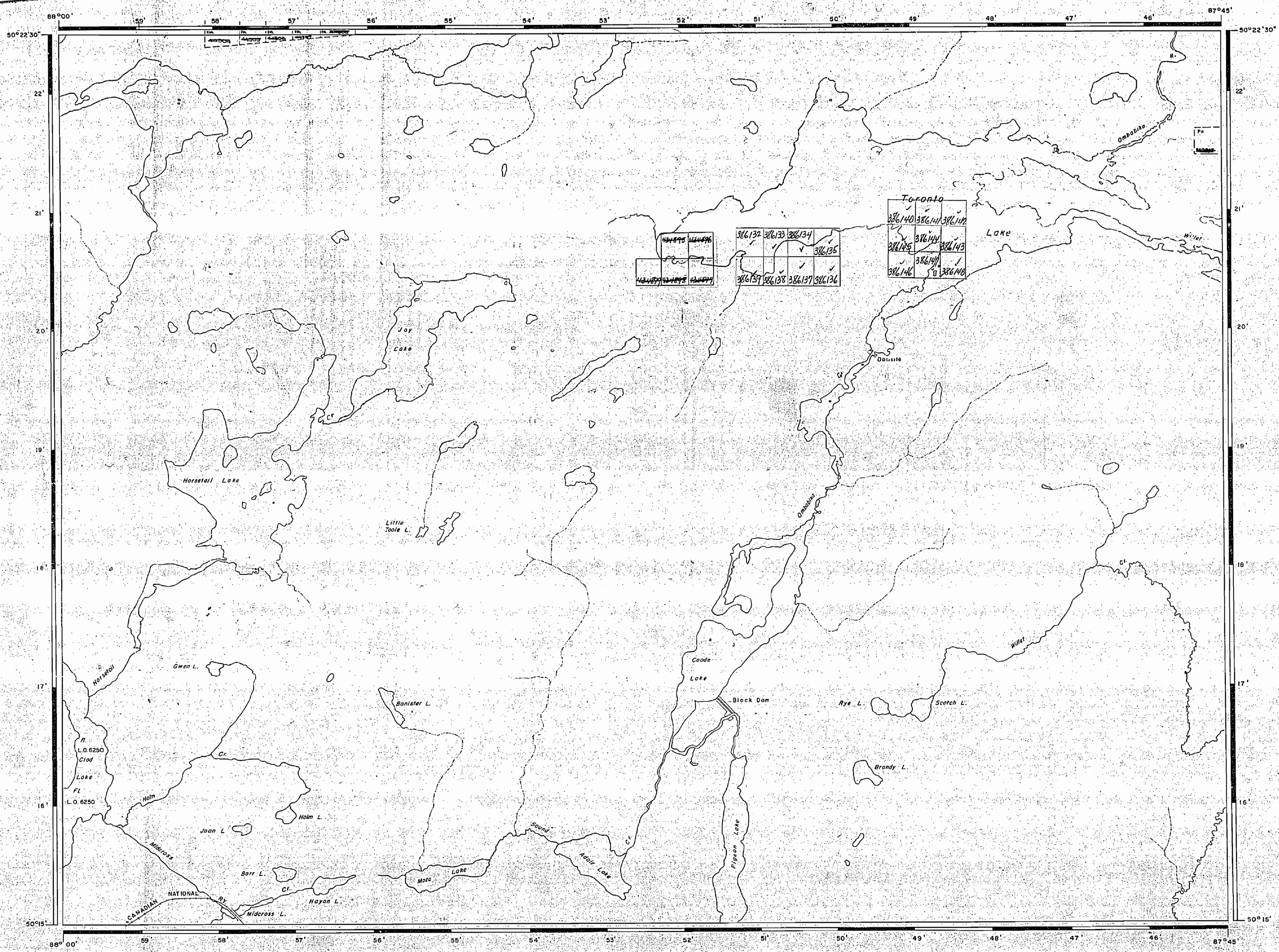
DEPARTMENT OF MINES
— ONTARIO —



M. 1401

M. 1401

1402



AREA OF
TORONTO LAKE
 NIPIGON PROVINCIAL FOREST
 DISTRICT OF THUNDER BAY
 THUNDER BAY MINING DIVISION
 SCALE: 1-INCH = 40 CHAINS

LEGEND

PATENTED LAND	⊕
CROWN LAND SALE	C.S.
LEASES	L.C.
LOCATED LAND	Loc.
LICENSE OF OCCUPATION	L.O.
MINING RIGHTS ONLY	M.R.O.
SURFACE RIGHTS ONLY	S.R.O.
ROADS	—
IMPROVED ROADS	—
KING'S HIGHWAYS	—
RAILWAYS	—
POWER LINES	—
MARSH OR MUSKEG	—
MINES	—

NOTES

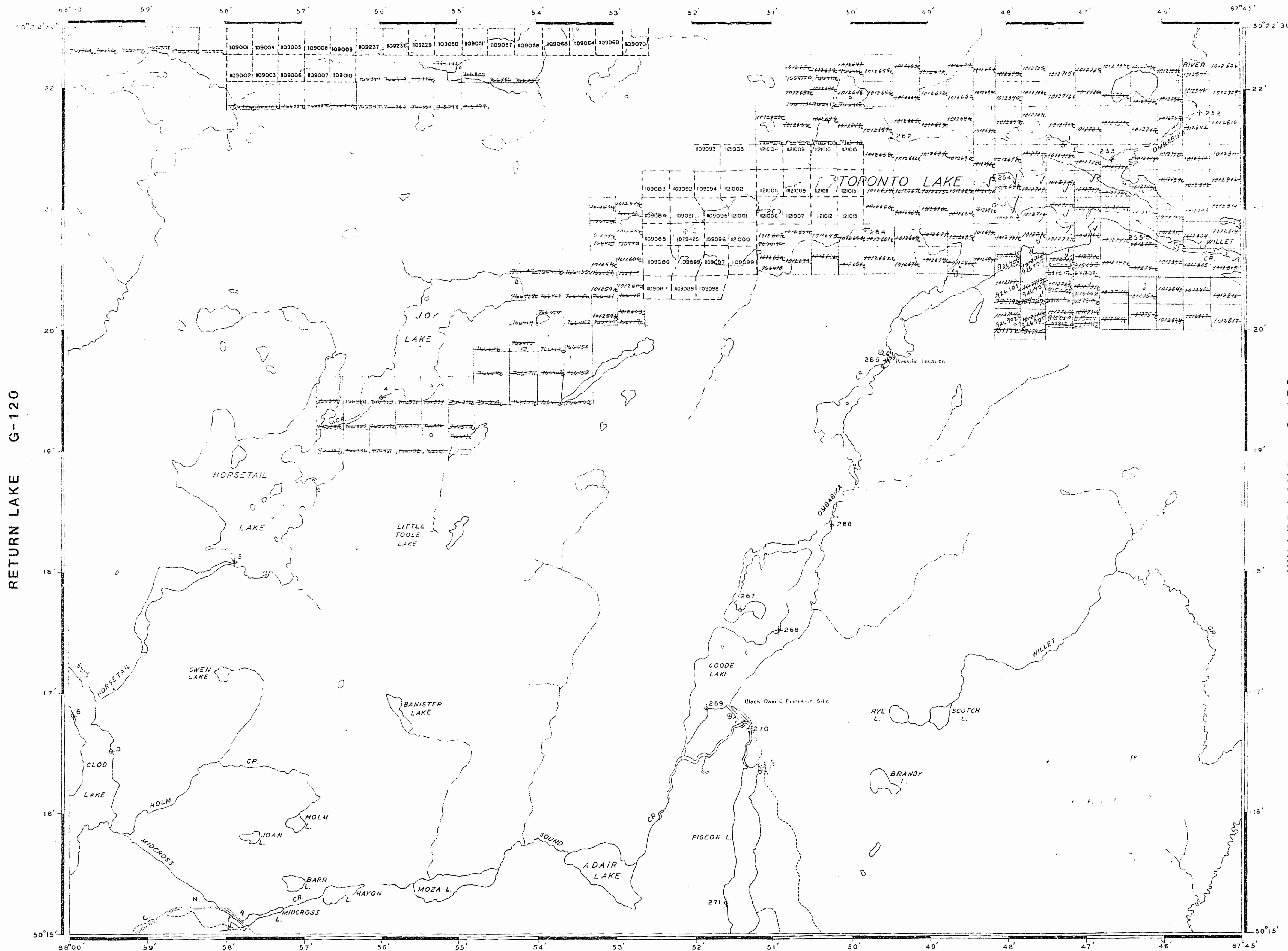
400' surface rights reservation around all lakes & rivers.

1975
 DATE OF ISSUE
 FEB 28 1975
 NIP.

NATIONAL TOPOGRAPHIC SERIES 42 L
 PLAN NO. M.1402

ONTARIO
 MINISTRY OF NATURAL RESOURCES
 SURVEYS AND MAPPING BRANCH

JUNIOR LAKE G-57



RETURN LAKE G-120

WILLET LAKE G-156

FRANK LAKE G-38

REFERENCES

TOPOGRAPHY
 LAKE SUPERIOR DISTRICT
 REVISIONS INVENTORY SHEET NO. 501574

SURVEYS
 TRAVERSE OF OGUKI RIVER BY JAMES S. DUBIE
 O.L.S. 1926 PLAN NO. 5117
 CONTROL TRAVERSE SURVEY BY JAMES S. DUBIE
 1942 PLAN NO. L19 26
 C.N.R. BY W.L. MOORE O.L.S. 1944
 PLAN NO. M2-20

FLOODING
 ABITIBI POWER & PAPER CO. LTD. RESERVE
 A RIGHT TO MAINTAIN THE LEVEL OF THE
 WATERS OF CLOD LAKE TO THE HIGHWATER
 MARK
 SEE L.O. 5240

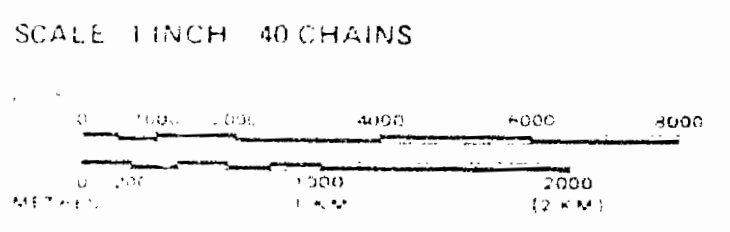
DISPOSITION OF CROWN LANDS

TYPE OF DOCUMENT	SYMBOL
PATENT SURFACE & MINING RIGHTS	●
SURFACE RIGHTS ONLY	○
MINING RIGHTS ONLY	○
LEASE SURFACE & MINING RIGHTS	○
SURFACE RIGHTS ONLY	○
MINING RIGHTS ONLY	○
LICENSE OF OCCUPATION	○
ORDER IN COUNCIL	○
RESERVATION	○
CANCELLED	○
SAND & GRAVEL	○

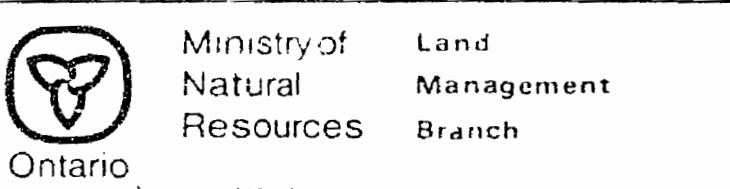
NOTE: MINING RIGHTS IN PATENT PRIOR TO MAY 1, 1915, VESTED IN ORIGINAL PATENTEE BY THE PUBLIC LANDS ACT, 1930, CHAP. 389, SEC. 40, SUBJECT TO THE PROVISIONS OF THE MINING ACT, 1931, CHAP. 146.

LEGEND

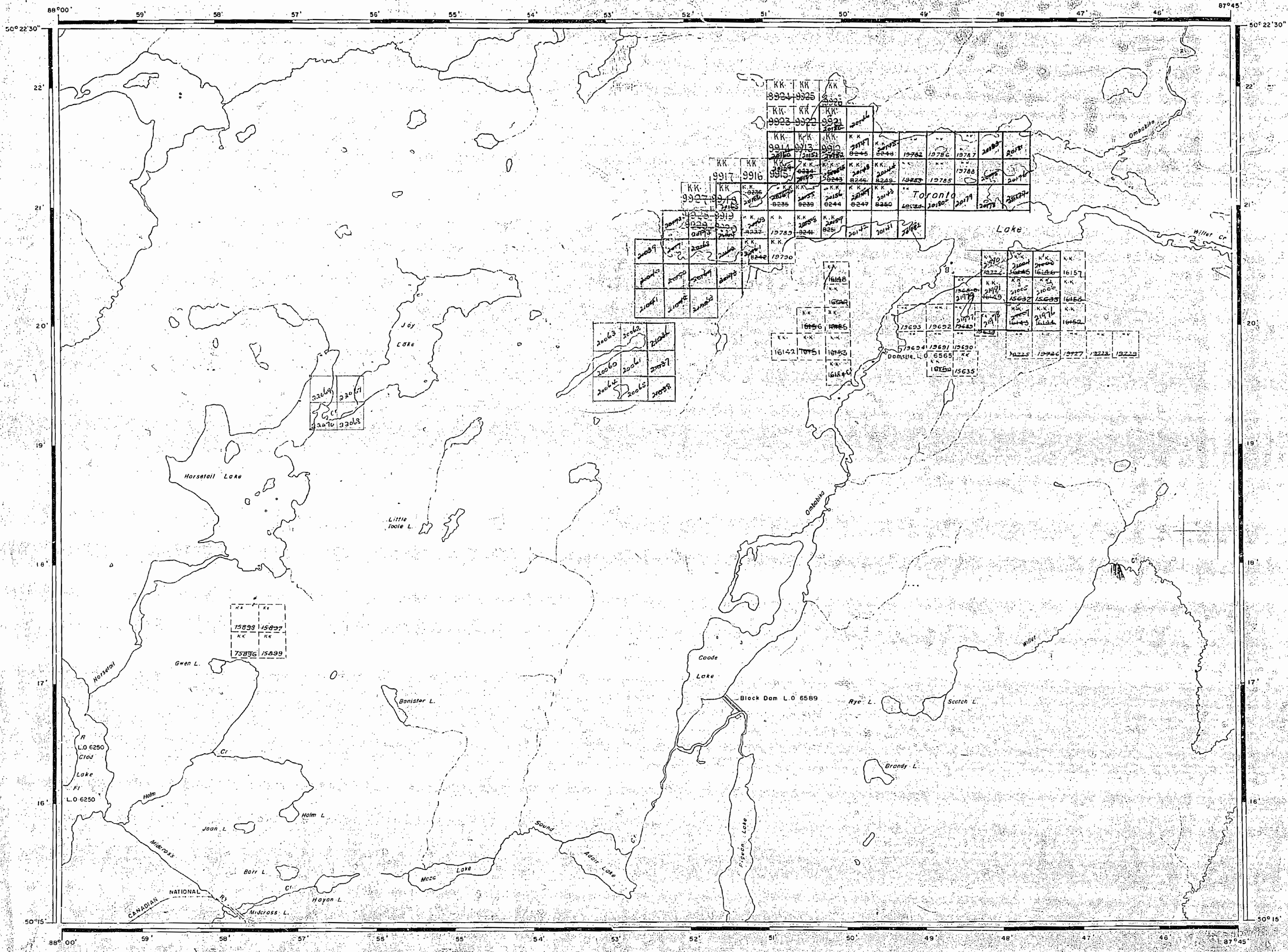
PAVED ROAD	—
GRAVEL ROAD	—
OTHER ROADS	—
TRAIL	—
HEAVY FENCE	—
ELECTRIC POWER LINE	—
TELEPHONE LINE	—
RAILROAD & RIGHT OF WAY	—
RAPIDS, PORTAGE	—
NON-PERENNIAL STREAM	—
EDGE OF CLEARING	—
TREELESS M. THRU OR MARSH	—
BRIDGE BUILDINGS	—
TRAVERSE POST	+



AREA
TORONTO LAKE
 M.N.R. ADMINISTRATIVE DISTRICT
NIPIGON
 MINING DIVISION
THUNDER BAY
 LAND TITLES / REGISTRY DIVISION
THUNDER BAY



Date MAY 21st 1991
 Number
G-140



AREA OF
TORONTO LAKE
 NIPIGON PROVINCIAL FOREST
 DISTRICT OF THUNDER BAY
 KOWKASH MINING DIVISION
 SCALE 1-INCH = 40 CHAINS

LEGEND

PATENTED LAND	⊙
CROWN LAND SALE	⊙
LEASES	⊙
LOCATED LAND	⊙
LICENSE OF OCCUPATION	⊙
MINING RIGHTS ONLY	M.R.O.
SURFACE RIGHTS ONLY	S.R.O.
ROADS	—
IMPROVED ROADS	—
KING'S HIGHWAYS	—
RAILWAYS	—
POWER LINES	—
MARSH OR MUSKEG	—
MINES	⊙

NOTES

PLAN. NO. **M.1402**

DEPARTMENT OF MINES
 - ONTARIO -

1402

M. 1401

AREA OF
TORONTO LAKE
NIPIGON PROVINCIAL FOREST

DISTRICT OF
THUNDER BAY

KOWKASH
MINING DIVISION

SCALE: 1-INCH=40 CHAINS

LEGEND

- PATENTED LAND Ⓟ
- CROWN LAND SALE C.S.
- LEASES Loc.
- LOCATED LAND L.O.
- LICENSE OF OCCUPATION M.R.O.
- MINING RIGHTS ONLY S.R.O.
- SURFACE RIGHTS ONLY
- ROADS
- IMPROVED ROADS
- KING'S HIGHWAYS
- RAILWAYS
- POWER LINES
- MARSH OR MUSKEG
- MINES

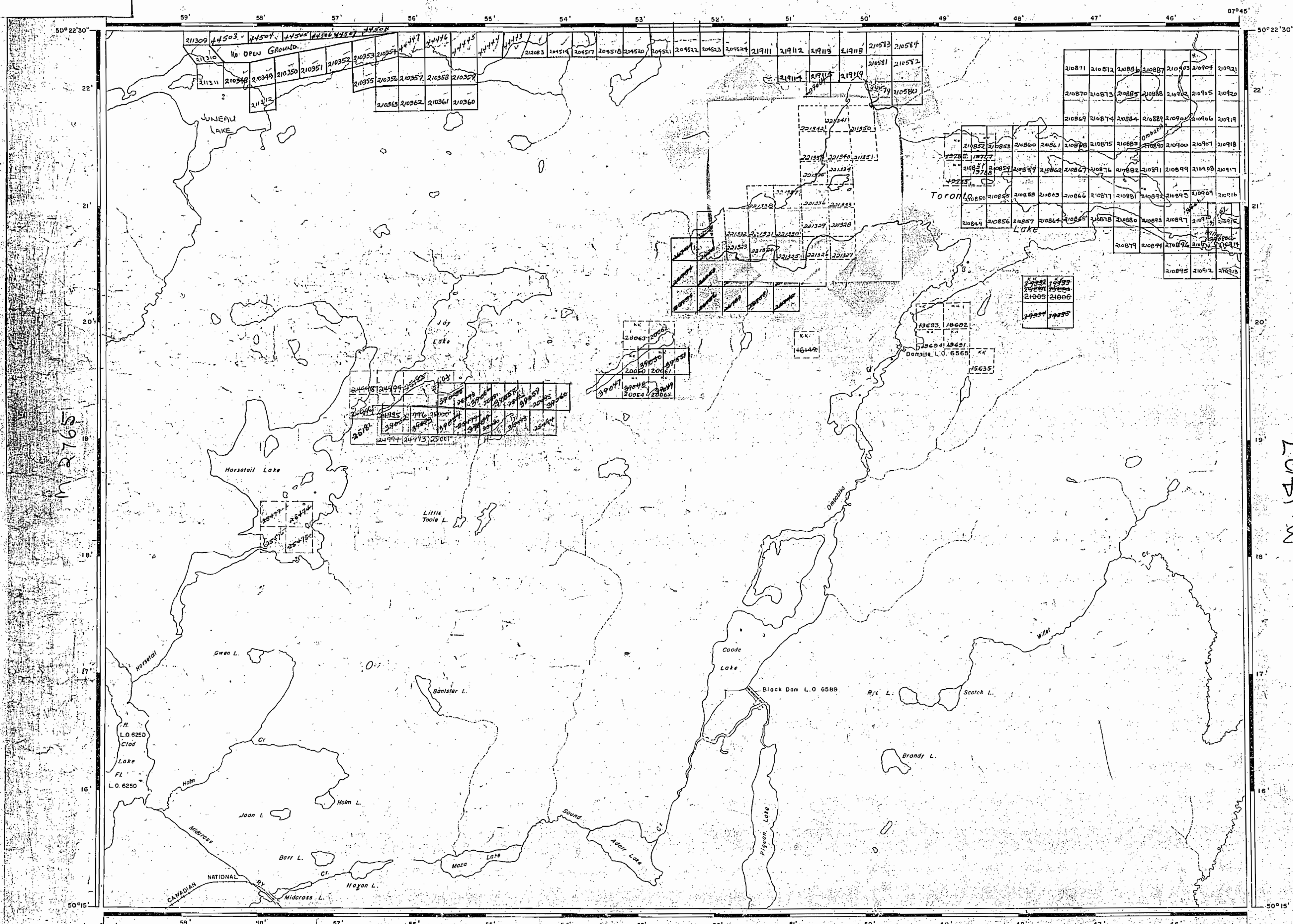
NOTES

400' surface rights reservation around
all lakes & rivers.

P.A.

PLAN. NO. **M. 1402**

DEPARTMENT OF MINES
- ONTARIO -



AREA OF
TORONTO LAKE
 NIPIGON PROVINCIAL FOREST
 DISTRICT OF THUNDER BAY
 THUNDER BAY MINING DIVISION

SCALE: 1-INCH = 40 CHAINS

LEGEND

PATENTED LAND	Ⓟ
CROWN LAND SALE	C.S.
LEASES	Ⓛ
LOCATED LAND	Loc.
LICENSE OF OCCUPATION	L.O.
MINING RIGHTS ONLY	M.R.O.
SURFACE RIGHTS ONLY	S.R.O.
ROADS	
IMPROVED ROADS	
KING'S HIGHWAYS	
RAILWAYS	
POWER LINES	
MARSH OR MUSKEG	
MINES	

NOTES

400' surface rights reservation around all lakes & rivers.

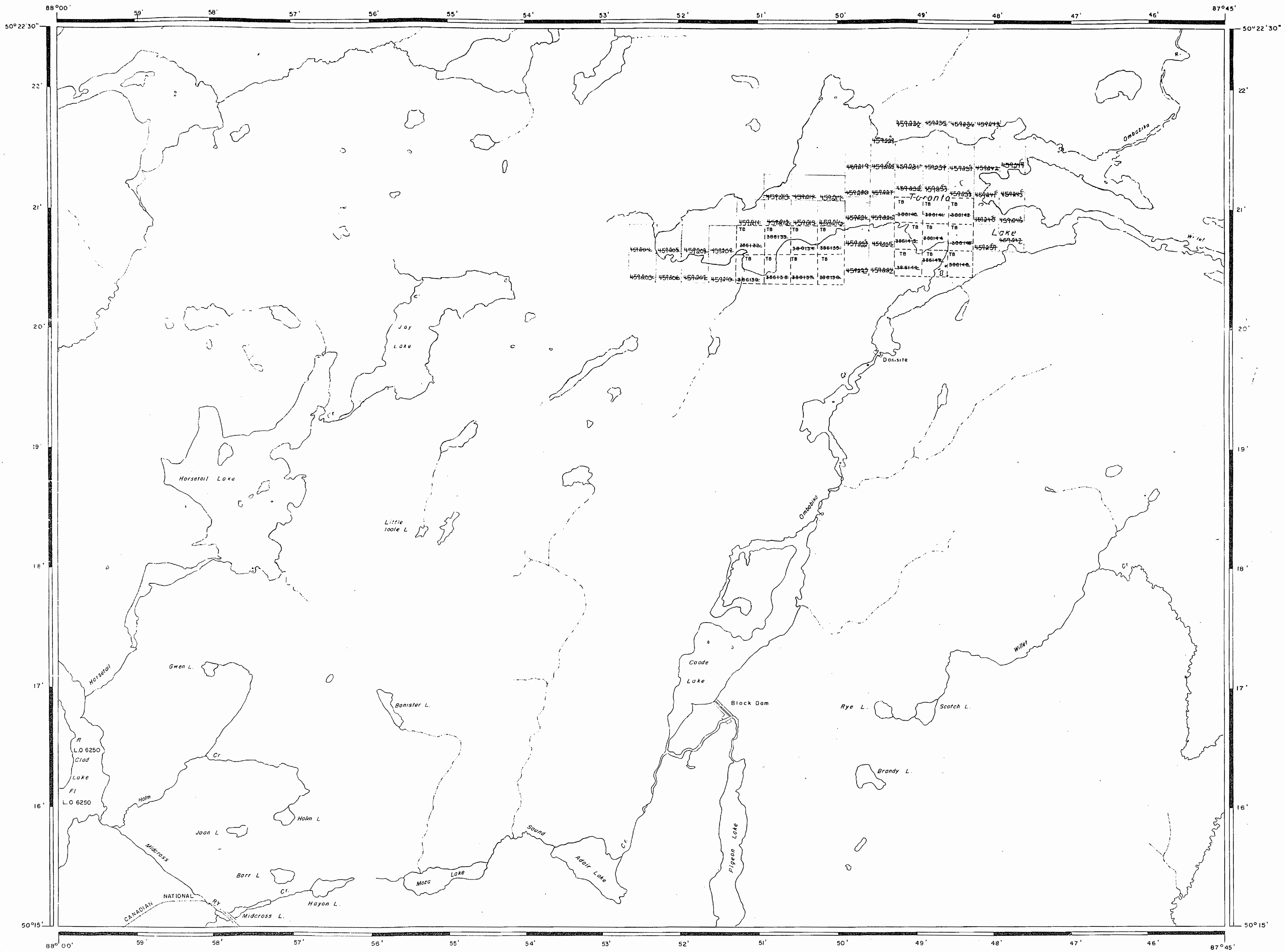
Nov. 29/76

THUNDER BAY MINING DIVISION
RECEIVED
 NOV 17 1980
 1801011212346

NIPIGON DIST.
 NATIONAL TOPOGRAPHIC SERIES 42L

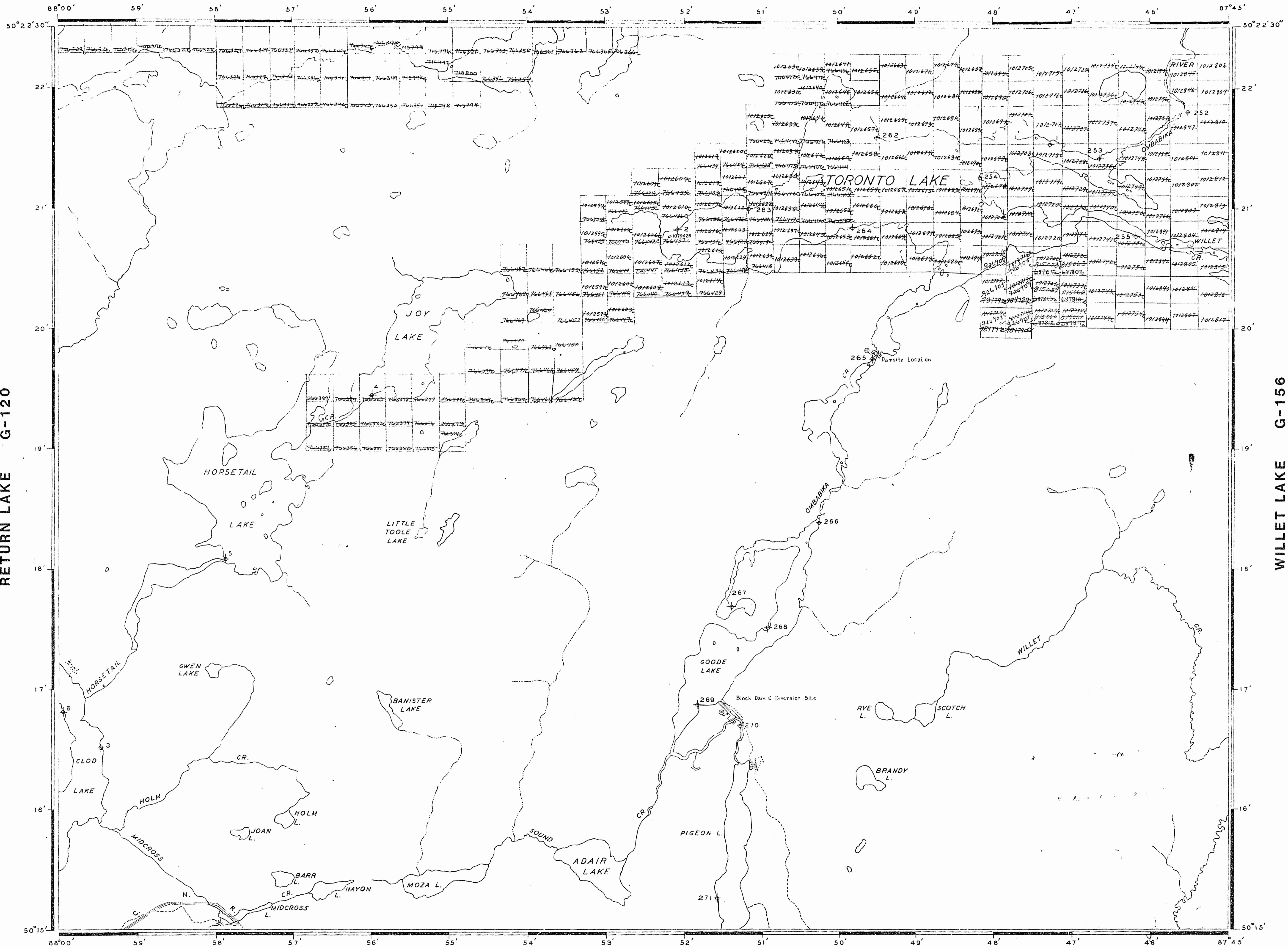
PLAN NO. **M. 1402**

ONTARIO
 MINISTRY OF NATURAL RESOURCES
 SURVEYS AND MAPPING BRANCH



SOPIM

JUNIOR LAKE G-57



RETURN LAKE G-120

WILLET LAKE G-156

FRANK LAKE G-38

REFERENCES

TOPOGRAPHY
LAKES, RIVERS, ETC. FROM FOREST
RESOURCES INVENTORY SHEET No 503874

SURVEYS
TRAVERSE OF OGOKI RIVER BY JAMES S. DOBIE
O.L.S. 1926. PLAN NO. 51-17
CONTROL TRAVERSE SURVEYED BY R.S. KIRKUP, O.L.S.
1942. PLAN No. L 10-26
C.N.R. BY W.J. MOORE O.L.S. 1916.
PLAN NO. M 2-20.

FLOODING
ABITIBI POWER & PAPER CO. LTD. RESERVES
A RIGHT TO MAINTAIN THE LEVEL OF THE
WATERS OF CLOD LAKE TO THE HIGHWATER
MARK
SEE L.O. 6250 FILE: 129866.

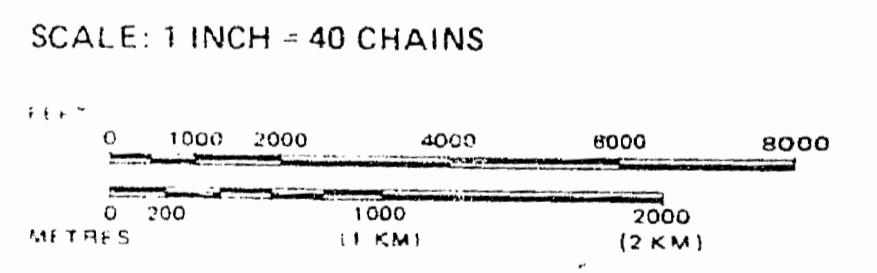
DISPOSITION OF CROWN LANDS

TYPE OF DOCUMENT	SYMBOL
PATENT, SURFACE & MINING RIGHTS	●
" SURFACE RIGHTS ONLY	○
" MINING RIGHTS ONLY	○
LEASE, SURFACE & MINING RIGHTS	■
" SURFACE RIGHTS ONLY	□
" MINING RIGHTS ONLY	□
LICENCE OF OCCUPATION	○
ORDER-IN-COUNCIL	OC
RESERVATION	⊙
CANCELLED	⊙
SAND & GRAVEL	⊙

NOTE: MINING RIGHTS IN PARCELS PATENTED PRIOR TO MAY 6
1913, VESTED IN ORIGINAL PATENTEE BY THE PUBLIC
LANDS ACT, R.S.O. 1970 CHAP. 380, SEC. 63, SUBSEC. 1

LEGEND

PAVED ROAD	—
GRAVEL ROAD	—
OTHER ROADS	—
TRAIL OR PATH	—
HIGHWAY ROUTE No.	—
ELECTRIC POWER LINE	—
TELEPHONE LINE	—
RAILROAD & RIGHT OF WAY	—
RAPIDS, PORTAGE	—
NON-PERENNIAL STREAM	—
EDGE OF CLEARING	—
TREELESS MUSKEG OR MARSH	—
BRIDGE, BUILDINGS	—
TRAVERSE POST	⊕ 2



AREA
TORONTO LAKE

M.N.R. ADMINISTRATIVE DISTRICT
NIPIGON

MINING DIVISION
THUNDER BAY

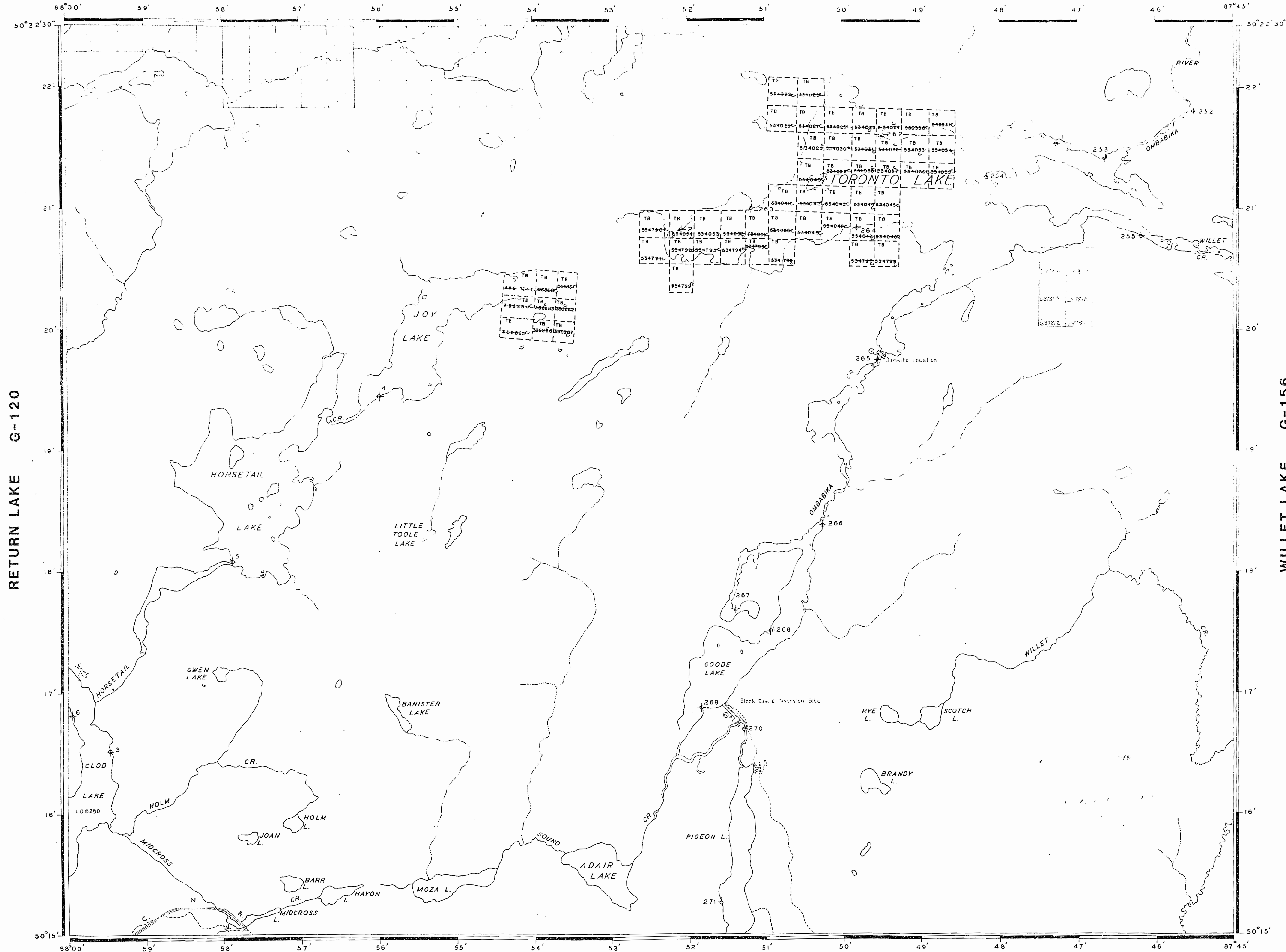
LAND TITLES / REGISTRY DIVISION
THUNDER BAY

Ministry of Natural Resources
Land Management Branch
Ontario

Date MAY 21st 1981
Number **G-140**

RECEIVED
THUNDER BAY
MINING DIVISION
28 APR 24 AM 8-43

JUNIOR LAKE G-57



REFERENCES

TOPOGRAPHY
 MAPS, ETC. FROM FOREST
 RESOURCES INVENTORY SHEET NO. 503674

SURVEYS
 TRAVERSE OF OGISHI RIVER BY JAMES S DOBIE
 O.L.S. 1926 PLAN NO 51-17
 CONTROL TRAVERSE SURVEYED BY R. KIRK F.L.S. 1942
 PLAN NO L 10-26
 C.N.R. BY W.J. MOORE O.L.S. 1916
 PLAN NO M 2-20

FLOODING
 ABITIBI POWER & PAPER CO. LTD. RESERVES
 A RIGHT TO MAINTAIN THE LEVEL OF THE
 WATERS OF CLOD LAKE TO THE HIGH-WATER
 MARK.
 SEE L.O. 6250 FILE 129866

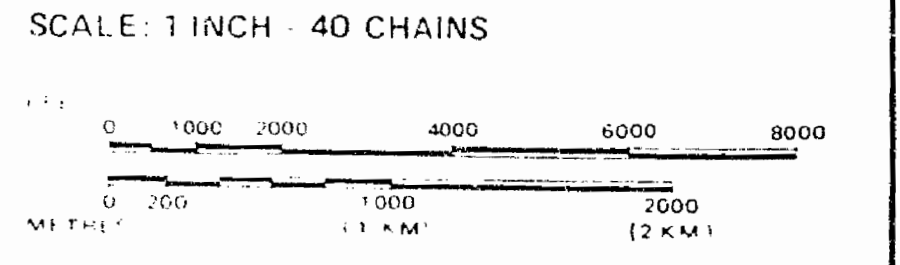
DISPOSITION OF CROWN LANDS

TYPE OF DOCUMENT	SYMBOL
PATENT SURFACE & MINING RIGHTS	●
" SURFACE RIGHTS ONLY	○
" MINING RIGHTS ONLY	○
LEASE SURFACE & MINING RIGHTS	■
" SURFACE RIGHTS ONLY	■
" MINING RIGHTS ONLY	■
LICENCE OF OCCUPATION	▼
ORDER IN COUNCIL	○
RESERVATION	○
CANALS	○
SAND & GRAVEL	○

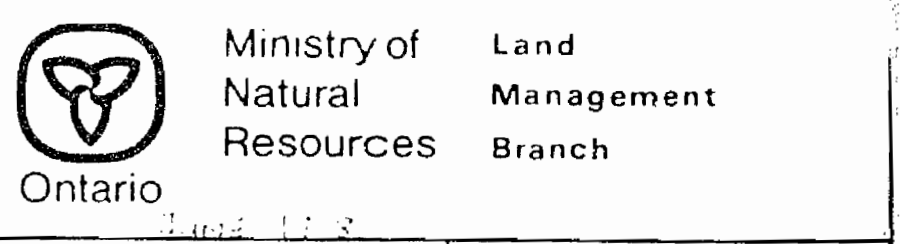
NOTE: MINING RIGHTS IN PARCELS PATENTED PRIOR TO MAY 6, 1913 VESTED IN ORIGINAL PATENTEE BY THE PUBLIC LANDS ACT, R.S.O. 1970 CHAP. 380, SEC. 63, SUBSEC. 1

LEGEND

PAVED ROAD	—
GRAVEL ROAD	—
OTHER ROADS	—
TRAIL OR PATH	—
HIGHWAY RIGHT OF WAY	—
ELECTRIC POWER LINE	—
TELEPHONE LINE	—
RAILROAD & RIGHT OF WAY	—
RAPIDS, PORTAGE	—
NON-PERENNIAL STREAM	—
EDGE OF CLEARING	—
TREELESS MUSKEG OR MARSH	—
BRIDGE, BUILDINGS	—
TRAVERSE POST	—



AREA
TORONTO LAKE
 M.N.R. ADMINISTRATIVE DISTRICT
NIPIGON
 MINING DIVISION
THUNDER BAY
 LAND TITLES / REGISTRY DIVISION
THUNDER BAY



Date MAY 21st 1981 Number
G-140

RETURN LAKE G-120

WILLET LAKE G-156

FRANK LAKE G-38