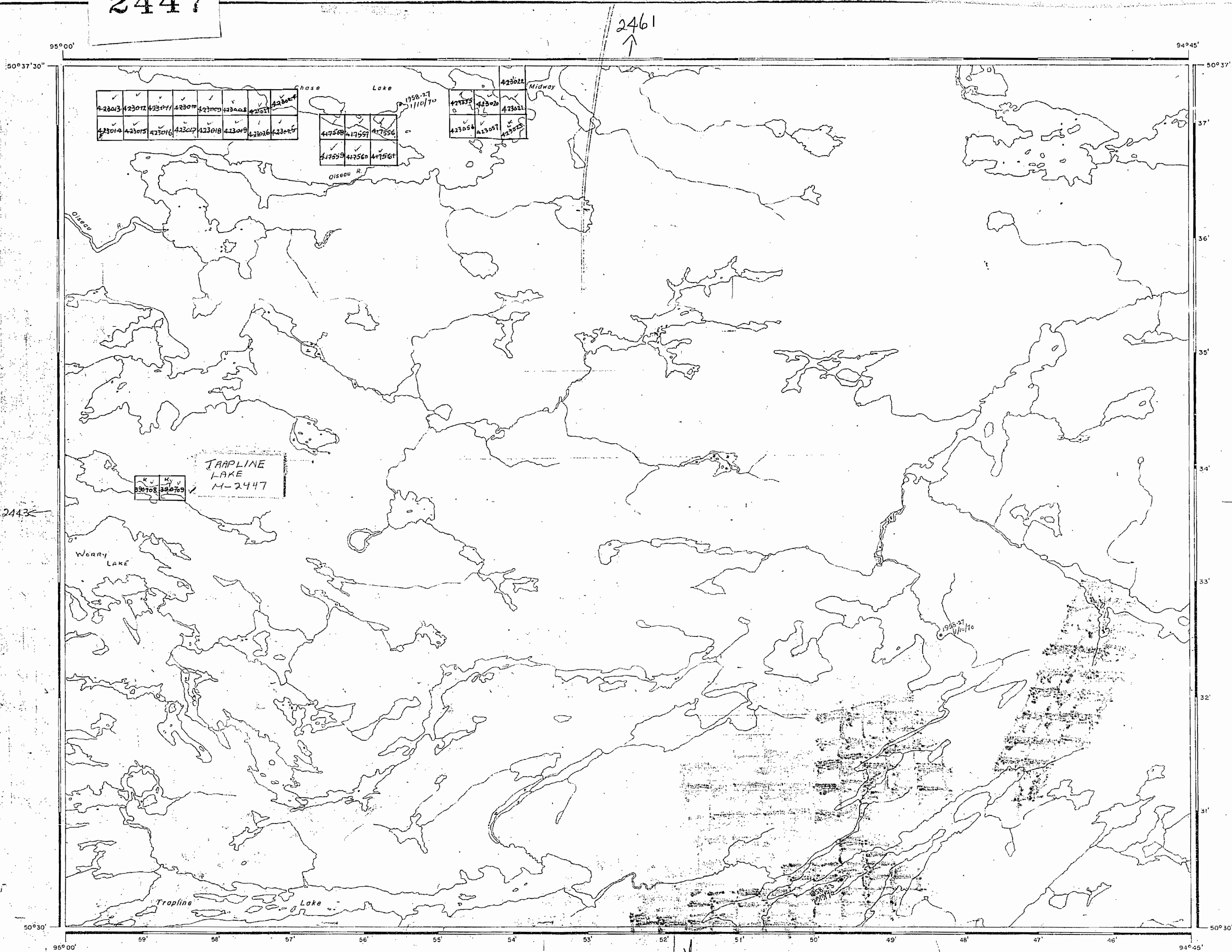


2447



AREA OF
TRAPLINE LAKE

DISTRICT OF
KENORA
(PATRICIA PORTION)

KENORA
MINING DIVISION

SCALE: 1-INCH = 40 CHAINS

LEGEND

PATENTED LAND	⊙
CROWN LAND SALE	C.S.
LEASES	⊖
LOCATED LAND	Loc.
LICENSE OF OCCUPATION	L.O.
MINING RIGHTS ONLY	M.R.O.
SURFACE RIGHTS ONLY	S.R.O.
ROADS	—
IMPROVED ROADS	—
KING'S HIGHWAYS	—
RAILWAYS	—
POWER LINES	—
MARSH OR MUSKEG	—
MINES	⋈
CANCELLED	C

NOTES

400' Reserve around all Lakes & Rivers to
Dept. of Lands & Forests.

Mar. 1/76

#2

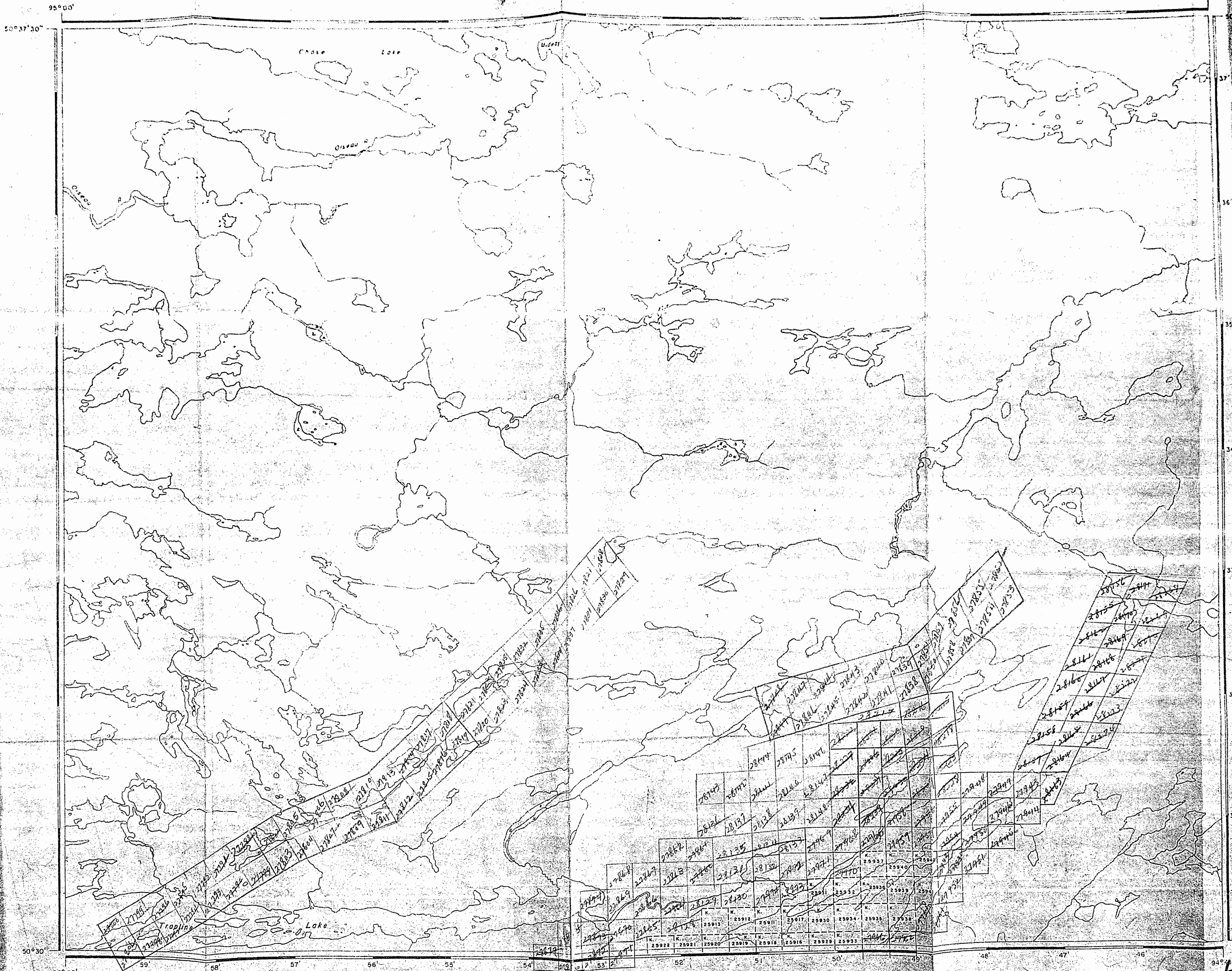


PLAN NO. **M-2447**

DEPARTMENT OF MINES
— ONTARIO —

Trapline Lt Area 2447

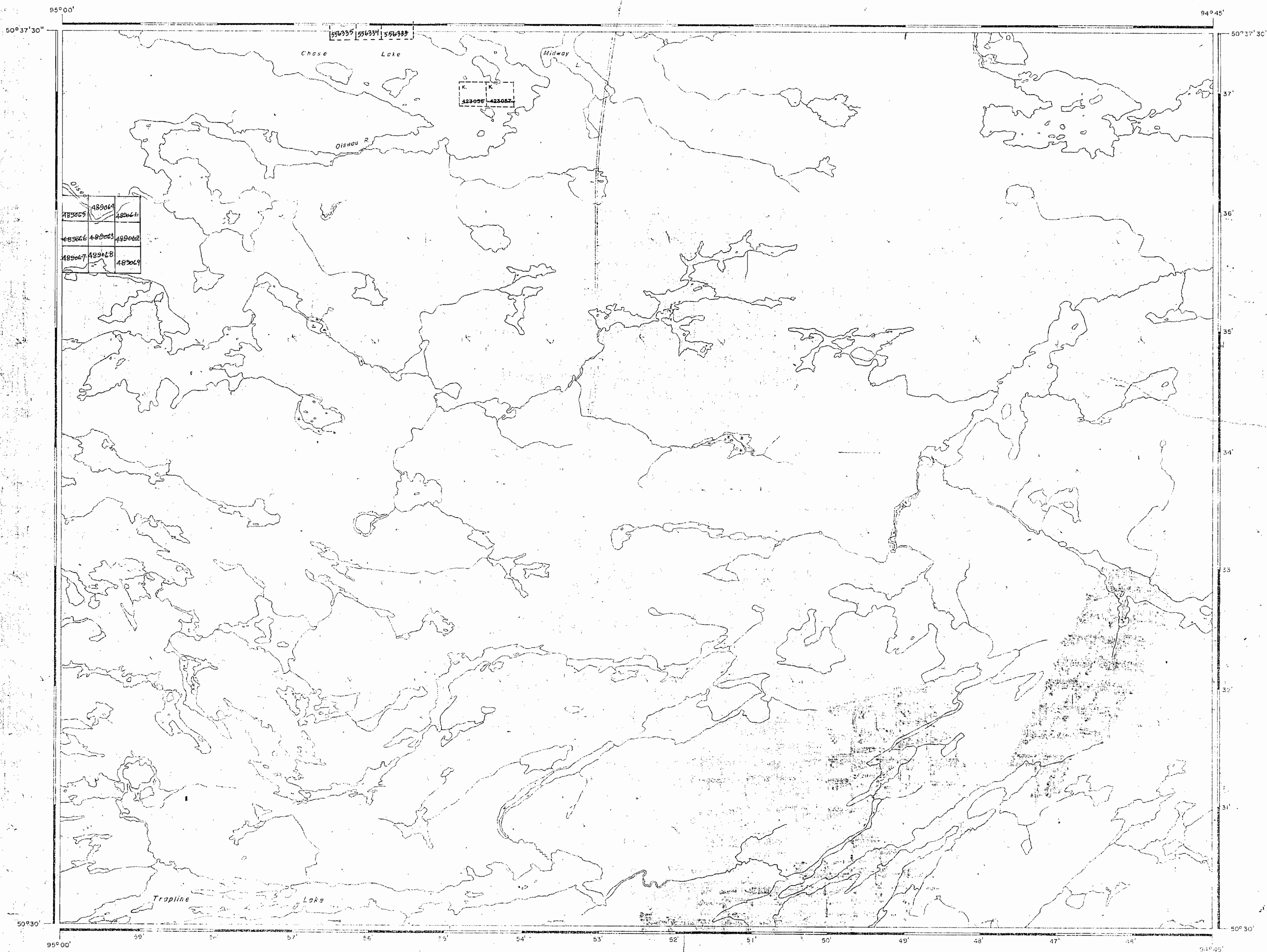
Trapline 2447



Trapline

2447

TRAPLINE LAKE
M-2447



AREA OF
TRAPLINE LAKE

DISTRICT OF
KENORA
(PATRICIA PORTION)

KENORA
MINING DIVISION

SCALE: 1-INCH = 40 CHAINS

LEGEND

PATENTED LAND	Ⓟ
CROWN LAND SALE	C.S.
LEASES	Ⓛ
LOCATED LAND	Loc
LICENSE OF OCCUPATION	L.O.
MINING RIGHTS ONLY	M.R.O.
SURFACE RIGHTS ONLY	S.R.O.
ROADS	—
IMPROVED ROADS	—
KING'S HIGHWAYS	—
RAILWAYS	—
POWER LINES	—
MARSH OR MUSKEG	—
MINES	Ⓧ
CANCELLED	—

NOTES

400' Reserve around all Lakes & Rivers to
Dept. of Lands & Forests.

#3

Obsolete May 9/84

DATE OF ISSUE
SEP 29 1977


KENORA
MINING DIV.
RECEIVED
SEP 30 1977
AM 7 8 9 10 11 12 1 2 3 4 5 6 PM

NATIONAL TOPOGRAPHIC SERIES 52.L

PLAN NO. **M-2447**

ONTARIO
MINISTRY OF NATURAL RESOURCES

SURVEYS AND MAPPING BRANCH



AREA OF
TRAPLINE LAKE

DISTRICT OF
KENORA
(PATRICIA PORTION)

KENORA
MINING DIVISION

SCALE: 1-INCH = 40 CHAINS

LEGEND

PATENTED LAND	⊙
CROWN LAND SALE	CS
LEASES	⊙
LOCATED LAND	Loc
LICENSE OF OCCUPATION	L.O.
MINING RIGHTS ONLY	M.R.O.
SURFACE RIGHTS ONLY	S.R.O.
ROADS	—
IMPROVED ROADS	—
KING'S HIGHWAYS	—
RAILWAYS	—
POWER LINES	—
MARSH OR MUSKEG	—
MINES	—
CANCELLED	—

NOTES

400' Reserve around all Lakes & Rivers to
Dept. of Lands & Forests.

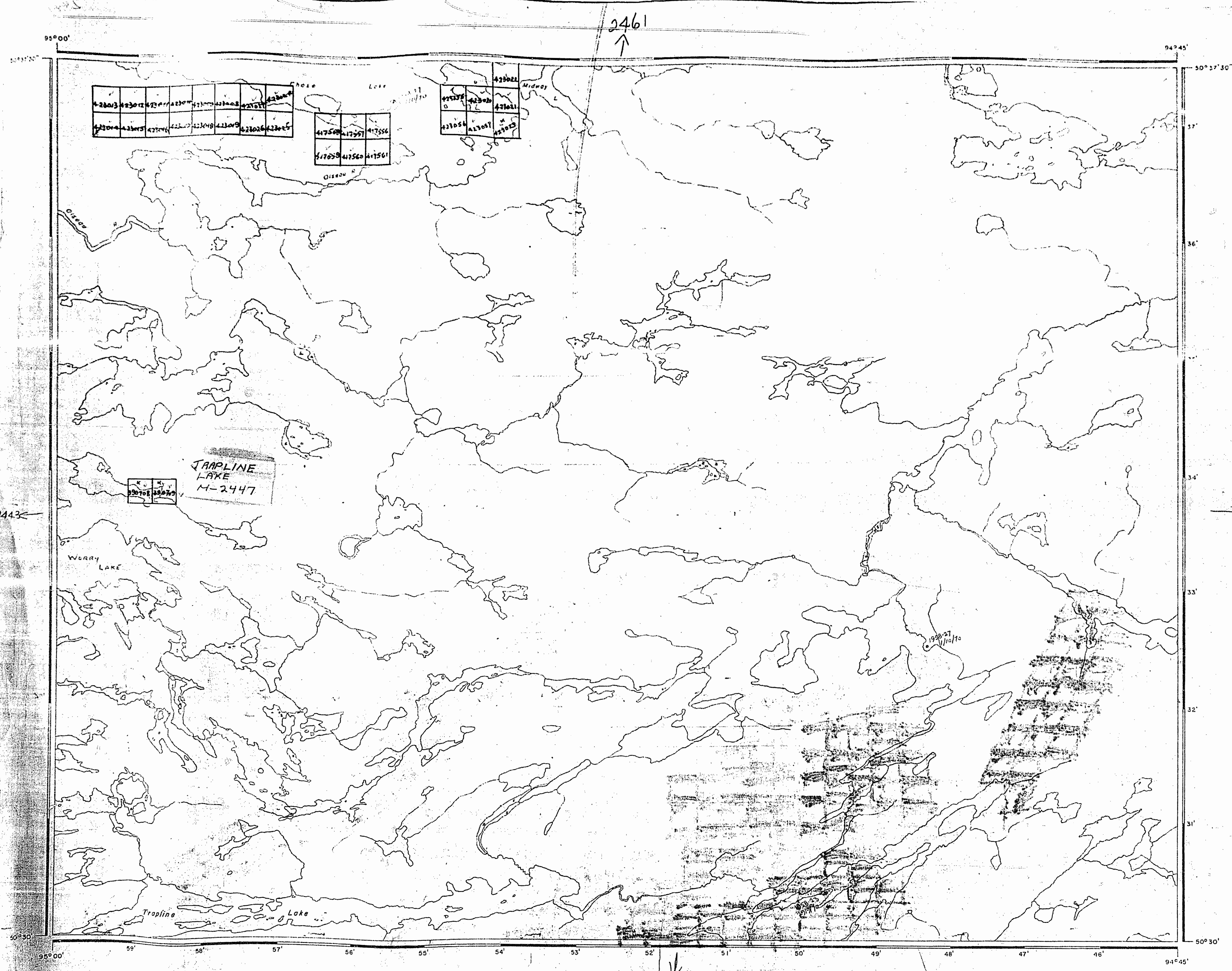
Mar. 1/76

#2

RECEIVED
OCT 17 1960
KENORA MINING DIV.

PLAN NO. **M-2447**

DEPARTMENT OF MINES
— ONTARIO —



AREA OF
TRAPLINE LAKE

DISTRICT OF
KENORA
(PATRICIA PORTION)

KENORA
MINING DIVISION

SCALE: 1-INCH = 40 CHAINS

LEGEND

PATENTED LAND	⊙
CROWN LAND SALE	C.S.
LEASES	⊖
LOCATED LAND	Loc
LICENSE OF OCCUPATION	L.O.
MINING RIGHTS ONLY	M.R.O.
SURFACE RIGHTS ONLY	S.R.O.
ROADS	—
IMPROVED ROADS	—
KING'S HIGHWAYS	—
RAILWAYS	—
POWER LINES	—
MARSH OR MUSKEG	—
MINES	✕
CANCELLED	—

NOTES

400' Reserve around all Lakes & Rivers to
Dept. of Lands & Forests

Mar. 1/76

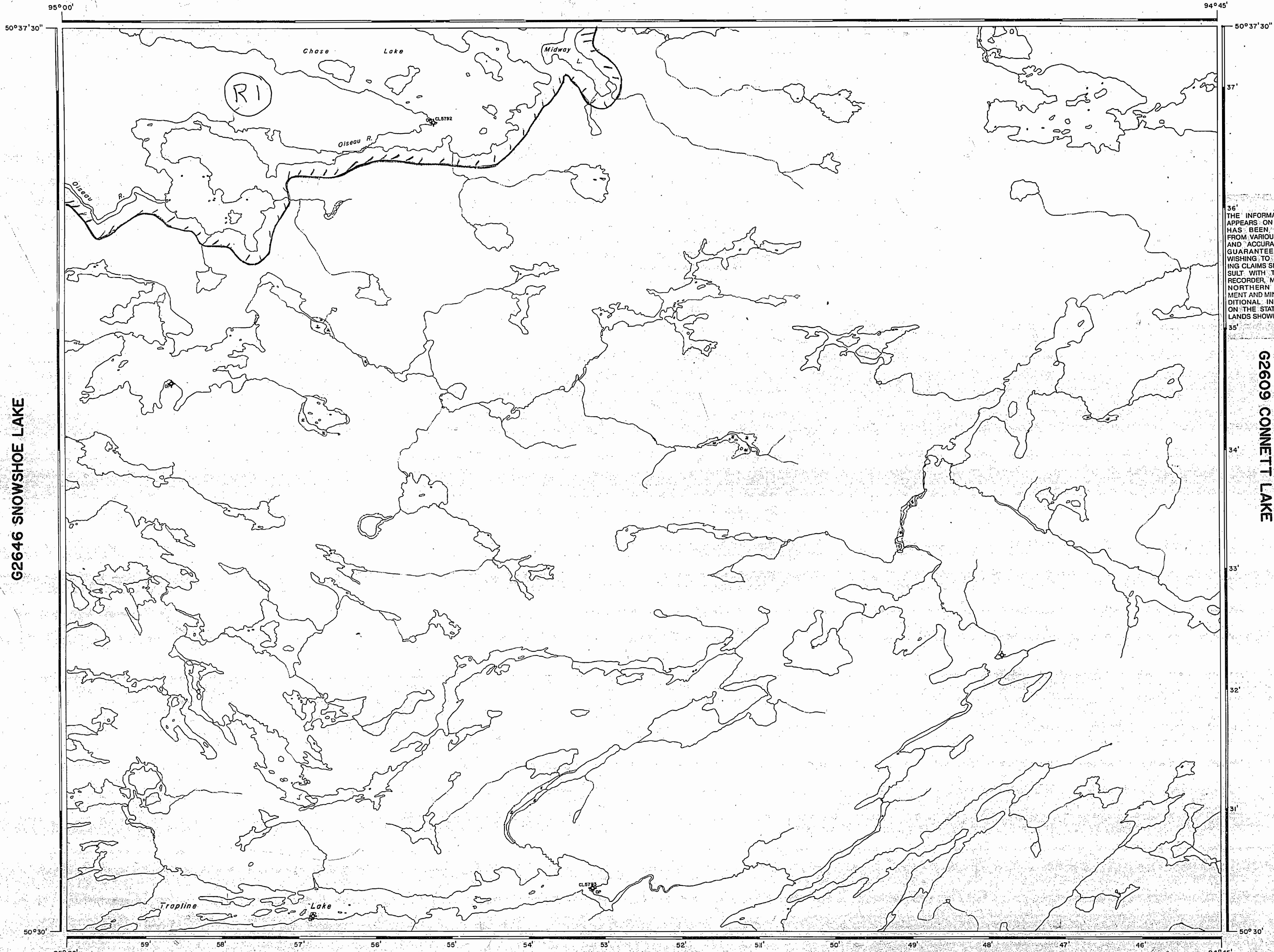
#2

RECEIVED
OCT 17 1960
KENORA MINING DIV.

PLAN NO. **M-2447**

DEPARTMENT OF MINES
— ONTARIO —

G2615 EAGLE LAKE



LEGEND

- HIGHWAY AND ROUTE No.
- OTHER ROADS
- TRAILS
- SURVEYED LINES:
 - TOWNSHIPS, BASE LINES, ETC.
 - LOTS, MINING CLAIMS, PARCELS, ETC.
- UNSURVEYED LINES:
 - LOT LINES
 - PARCEL BOUNDARY
 - MINING CLAIMS ETC.
- RAILWAY AND RIGHT OF WAY
- UTILITY LINES
- NON-PERENNIAL STREAM
- FLOODING OR FLOODING RIGHTS
- SUBDIVISION OR COMPOSITE PLAN
- RESERVATIONS
- ORIGINAL SHORELINE
- MARSH OR MUSKEG
- MINES
- TRAVERSE MONUMENT
- TOURIST CAMPS (OP - OUTPOST)

DISPOSITION OF CROWN LANDS

TYPE OF DOCUMENT	SYMBOL
PATENT, SURFACE & MINING RIGHTS	
SURFACE RIGHTS ONLY	
MINING RIGHTS ONLY	
LEASE, SURFACE & MINING RIGHTS	
SURFACE RIGHTS ONLY	
MINING RIGHTS ONLY	
LICENCE OF OCCUPATION	
ORDER-IN-COUNCIL	
RESERVATION	
CANCELLED	
SAND & GRAVEL	

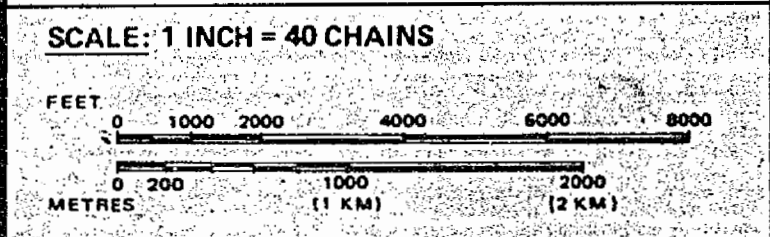
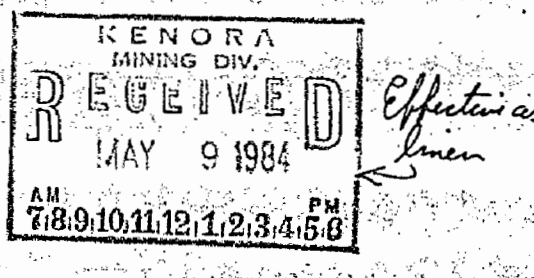
NOTE: MINING RIGHTS IN PARCELS PATENTED PRIOR TO MAY 6, 1913, VESTED IN ORIGINAL PATENTEE BY THE PUBLIC LANDS ACT, R.S.O. 1910, CHAP. 300, SEC. 63, SUBSEC. 1.

REFERENCES


AREAS WITHDRAWN FROM DISPOSITION

M.R.O. - MINING RIGHTS ONLY
 S.R.O. - SURFACE RIGHTS ONLY
 M.+S. - MINING AND SURFACE RIGHTS

Description	Order No.	Date	Disposition	File
Sec 35	W-LL-C 2465/99	04/14/99	OUT	MAY 14 1999 M+S

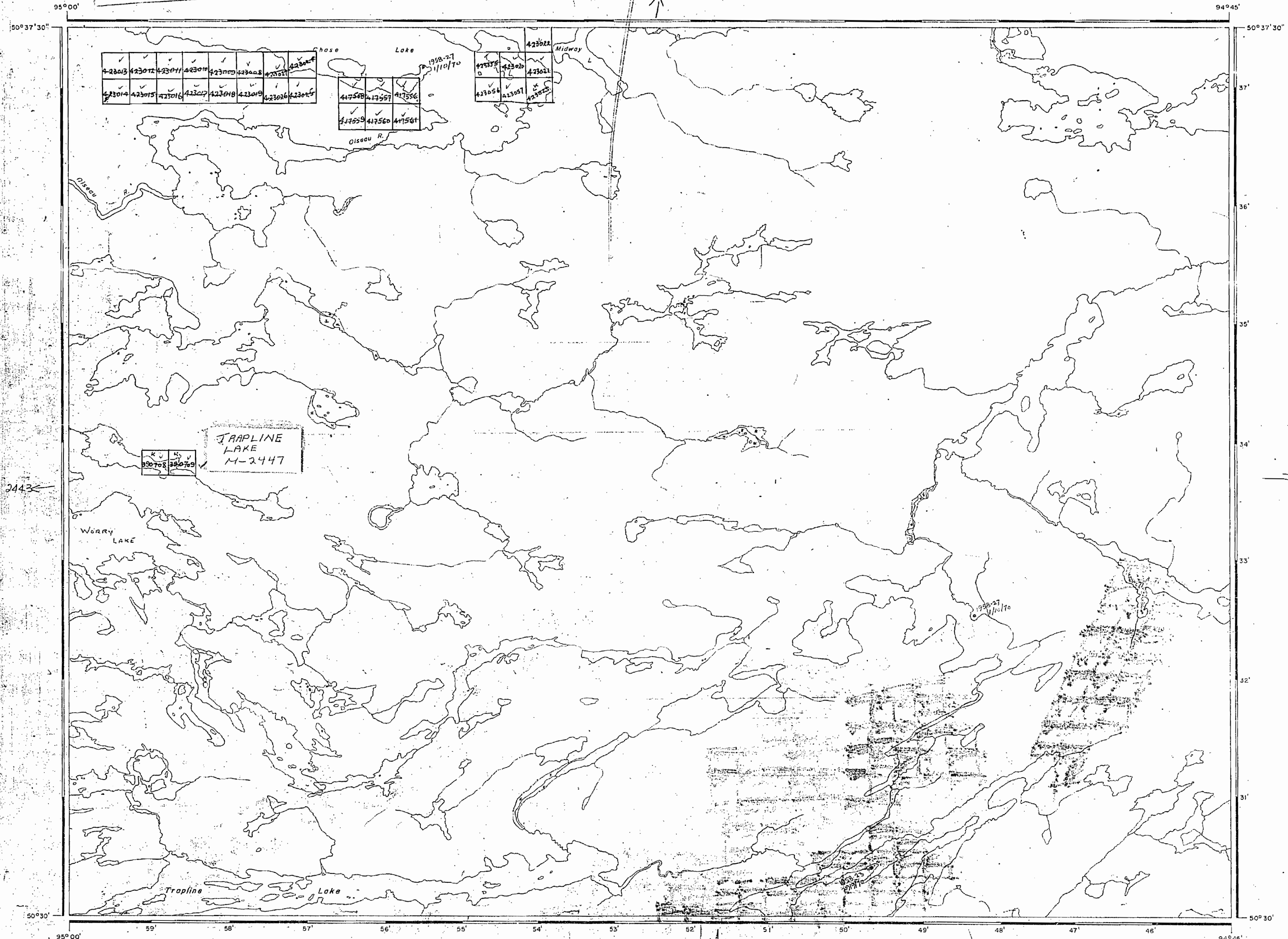


AREA
TRAPLINE LAKE
 M.N.R. ADMINISTRATIVE DISTRICT
KENORA
 MINING DIVISION
KENORA
 LAND TITLES / REGISTRY DIVISION
KENORA (PATRICIA PORTION)



Date: FEBRUARY, 1984
 M-2447
G-2650

2447



AREA OF
TRAPLINE LAKE

DISTRICT OF
KENORA
(PATRICIA PORTION)

KENORA
MINING DIVISION

SCALE: 1-INCH = 40 CHAINS

LEGEND

PATENTED LAND	Ⓟ
CROWN LAND SALE	C.S.
LEASES	Ⓞ
LOCATED LAND	Loc.
LICENSE OF OCCUPATION	L.O.
MINING RIGHTS ONLY	M.R.O.
SURFACE RIGHTS ONLY	S.R.O.
ROADS	—
IMPROVED ROADS	—
KING'S HIGHWAYS	—
RAILWAYS	—
POWER LINES	—
MARSH OR MUSKEG	—
MINES	✕
CANCELLED	Ⓞ

NOTES

400' Reserve around all Lakes & Rivers to
Dept. of Lands & Forests.

Mar. 1/76

#2

RECEIVED
OCT 17 1960
KENORA MINING DIV.

PLAN NO. **M-2447**

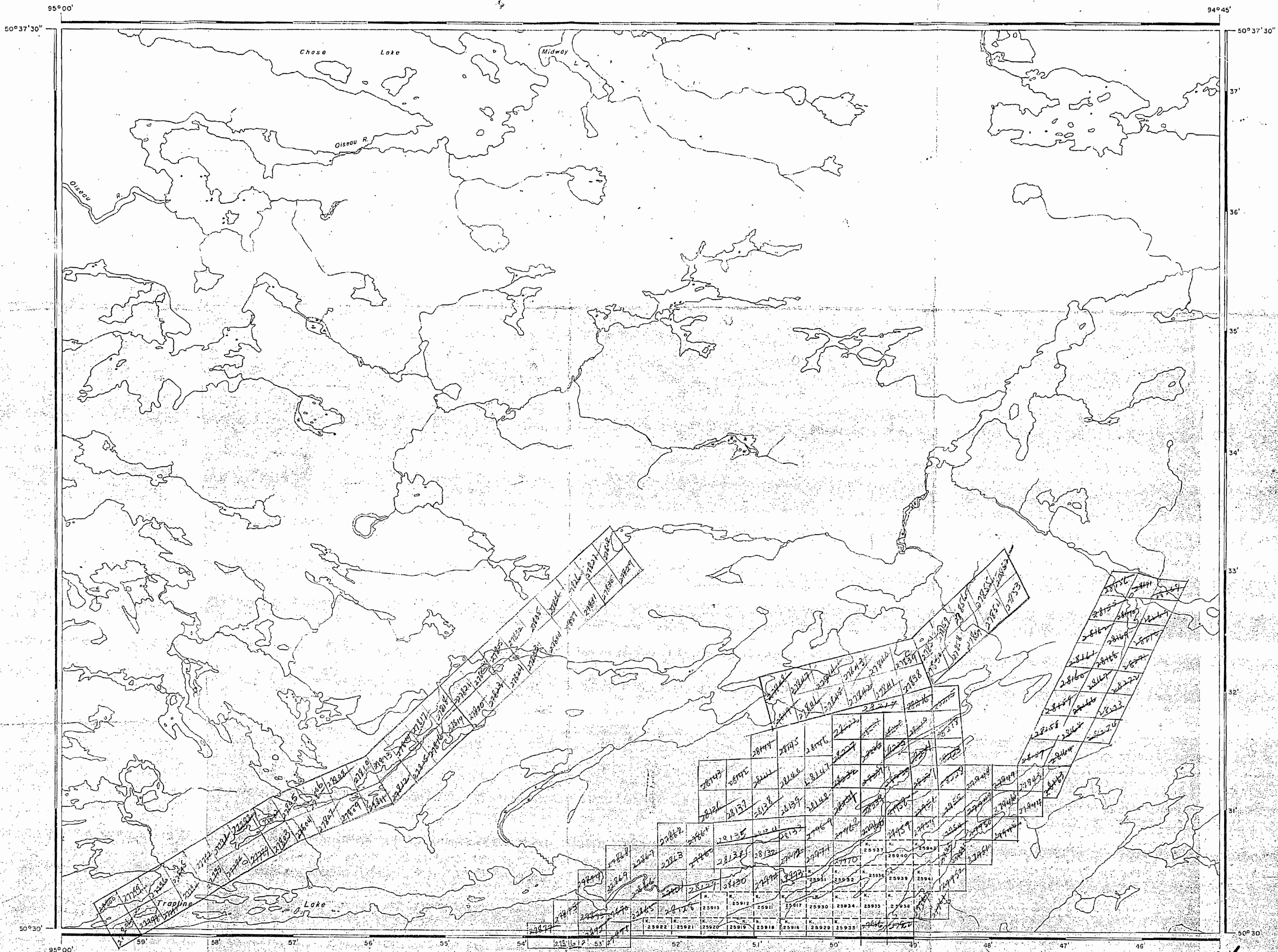
DEPARTMENT OF MINES
— ONTARIO —

2447

TRIM LINE

Trapline Lt Area 2447

Trapline 2447



Trapline

2447

#1

2447

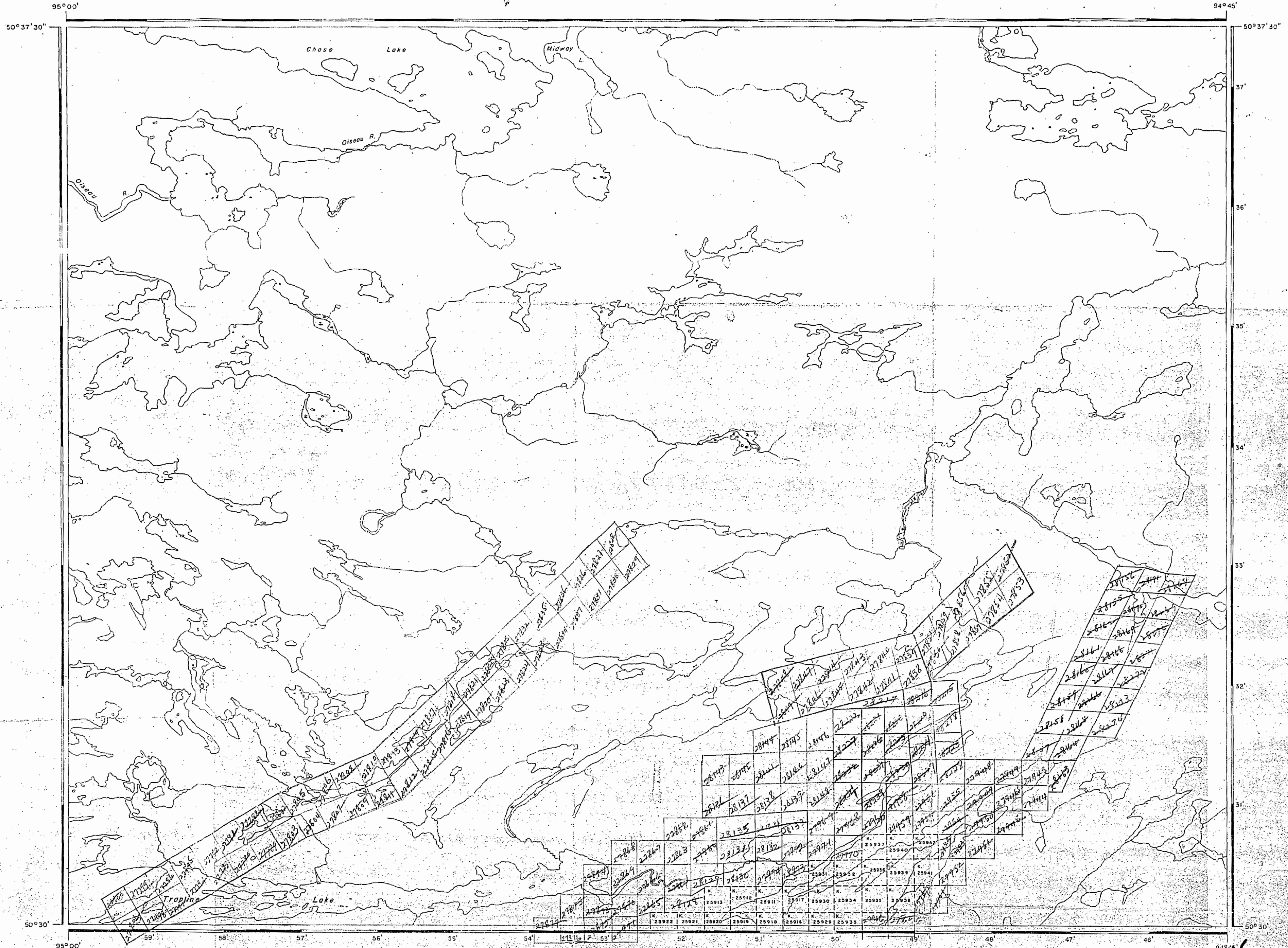
TRIM LINE

2447

TRIM LINE

Trapline Lt Area 2447

Trapline 2447



Kulomov

Trapline

2447

#1

2447

TRIM LINE