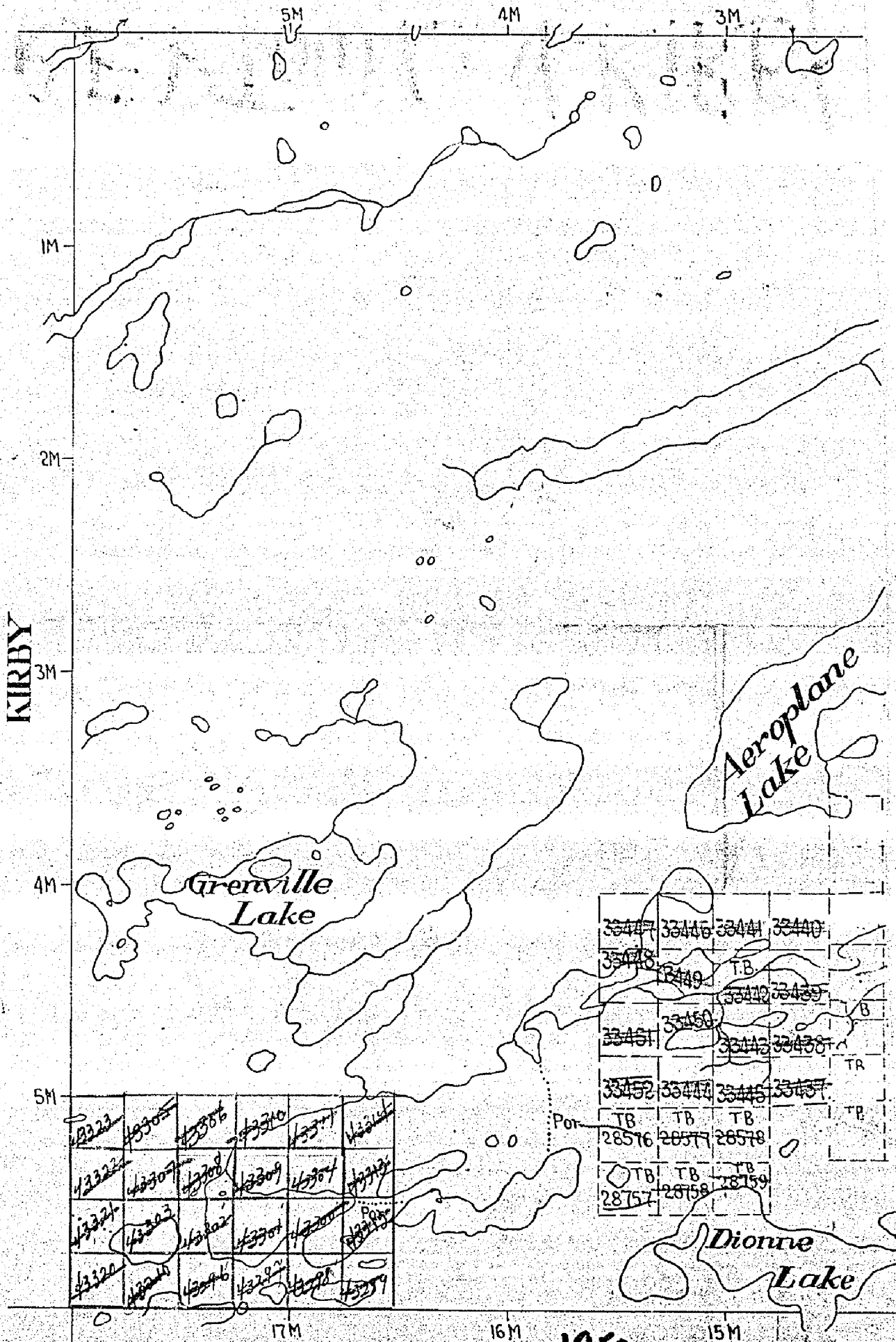


1782



1950 ERRINGTON

FULFORD



FULFORD TWP

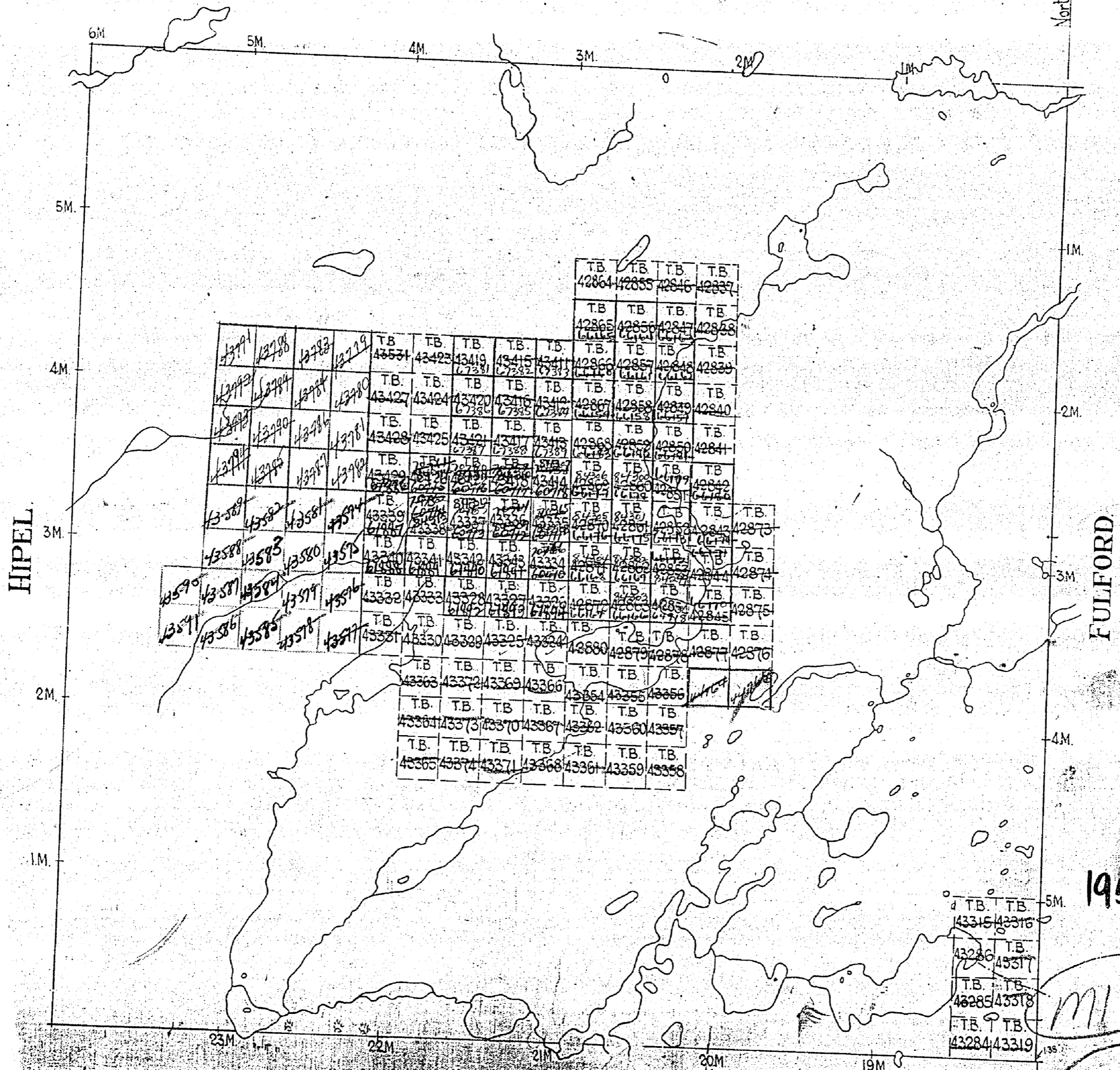
1782

KIRBY

DISTRICT OF THUNDER BAY



Scale: - 40 Chains = 1 Inch.



HIPEL

FULFORD

1952

M1782

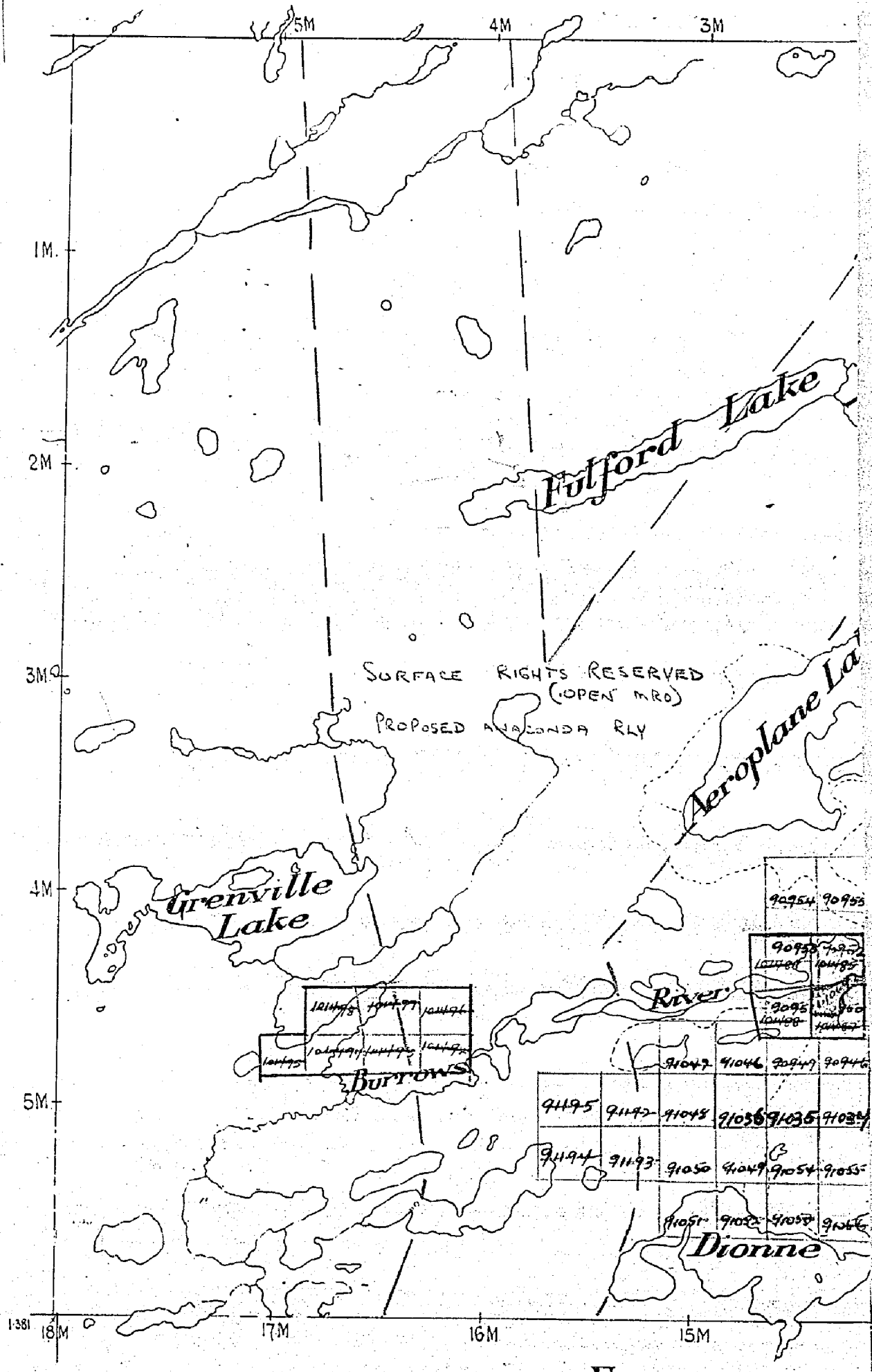
156

KIRBY LINDSLEY T.B.



1782

KIRBY



ERRINGTON

1958

FULFORD TWP.

1782

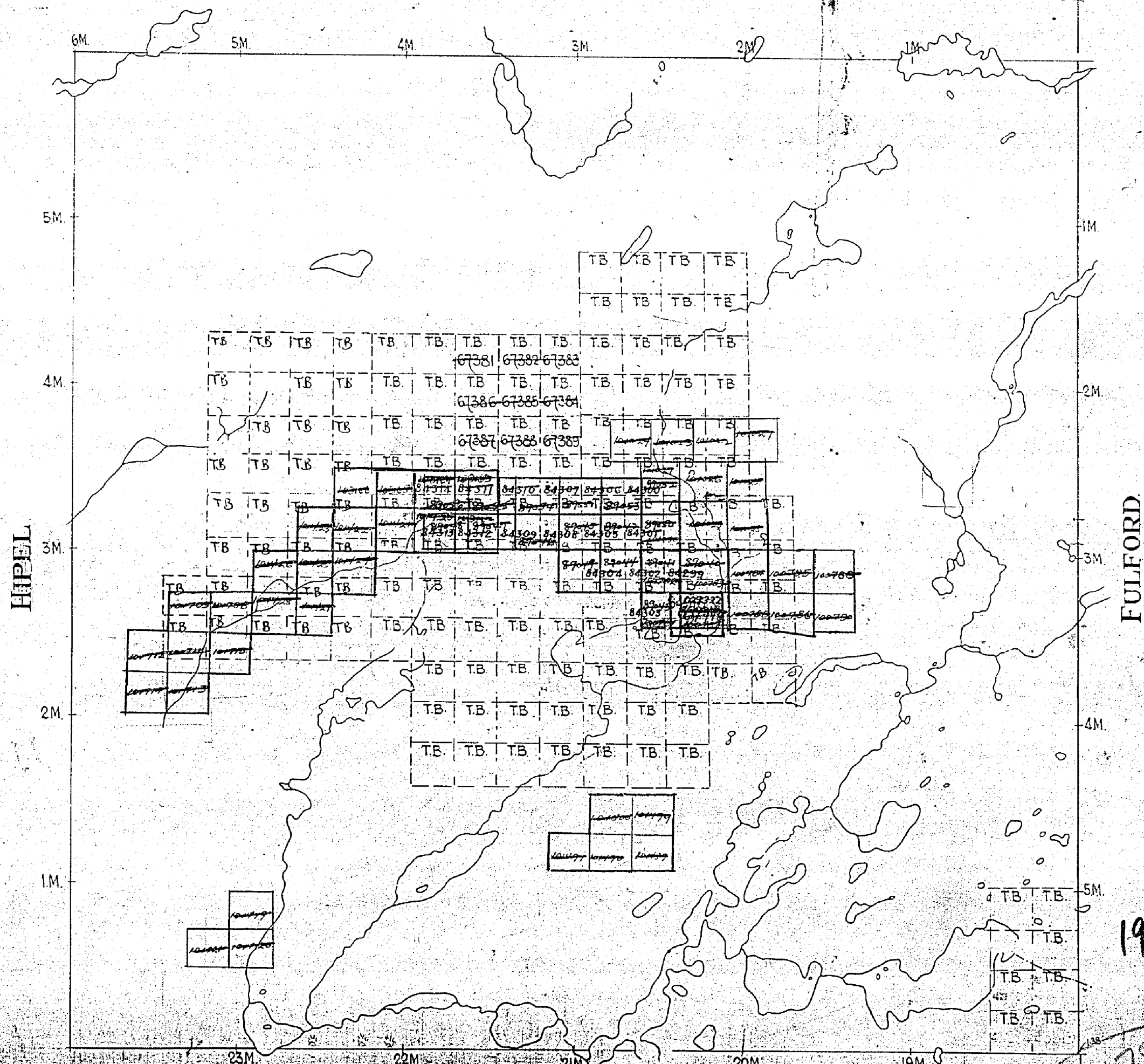
KIRBY W-1185

KIRBY

DISTRICT OF THUNDER BAY

Scale: - 40 Chains = 1 Inch

North Asly



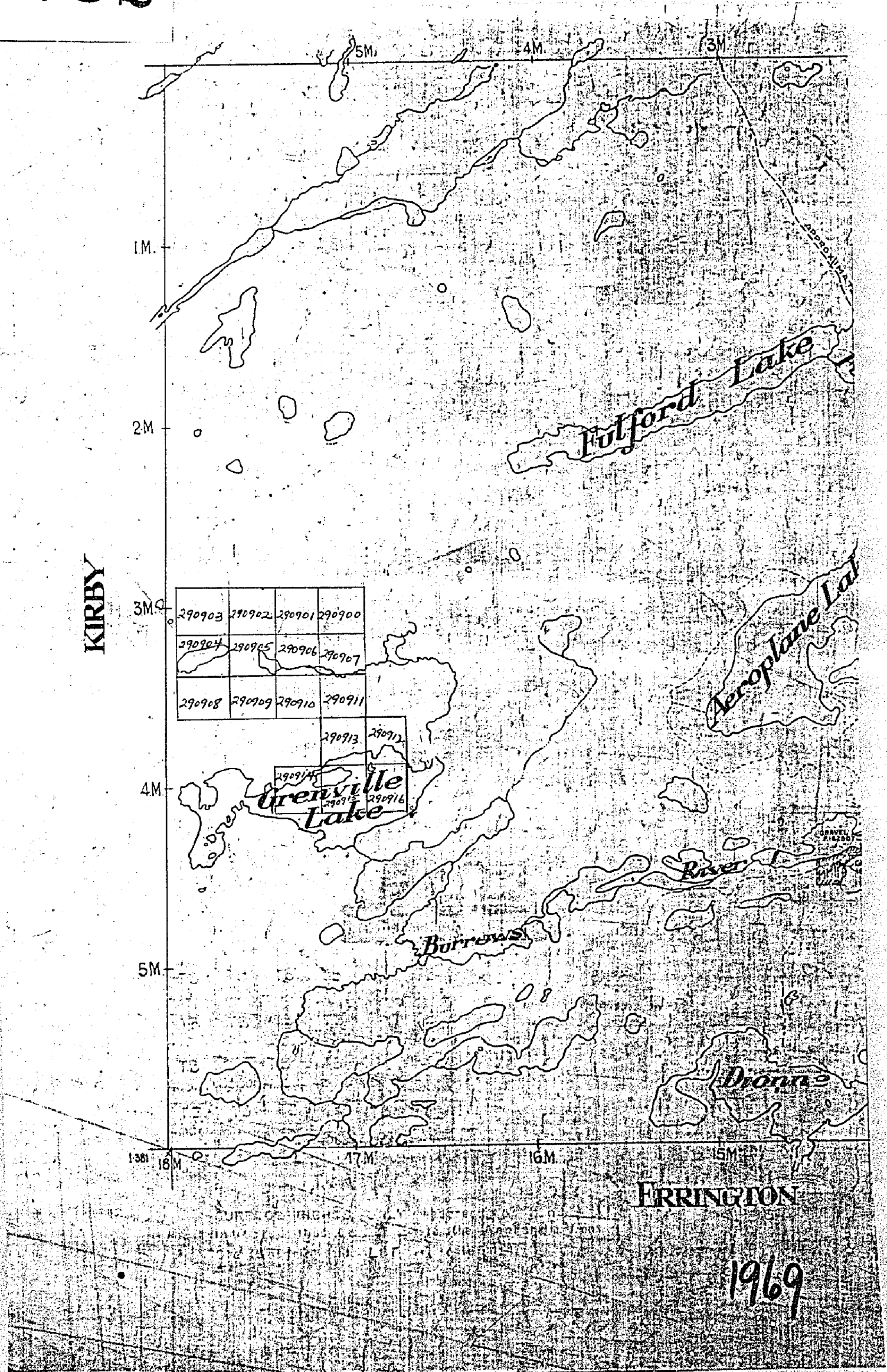
1967

RECEIVED
PORT ARTHUR
ANNING-DIVISION
1967

1782

KIRBY

1782



1782

TREPTOW LAKE AREA & KIRBY TWP.

DISTRICT OF
THUNDER BAY

THUNDER BAY
MINING DIVISION

SCALE: 1-INCH = 40 CHAINS

LEGEND

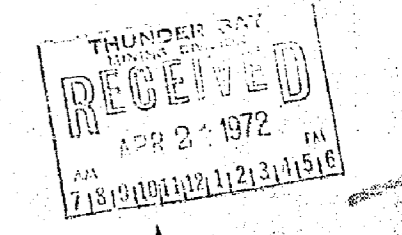
- PATENTED LAND Ⓟ
- CROWN LAND SALE C.S.
- LEASES Ⓛ
- LOCATED LAND Loc
- LICENSE OF OCCUPATION L.O.
- MINING RIGHTS ONLY M.R.O.
- SURFACE RIGHTS ONLY S.R.O.
- ROADS —
- IMPROVED ROADS —
- KING'S HIGHWAYS —
- RAILWAYS —
- POWER LINES —
- MARSH OR MUSKEG —
- MINES —
- CANCELLED —

NOTES

- 400' surface rights reservation around all lakes and rivers.
- Areas withdrawn from disposition and reserved for public use shown File 178910.

KIRBY TWP

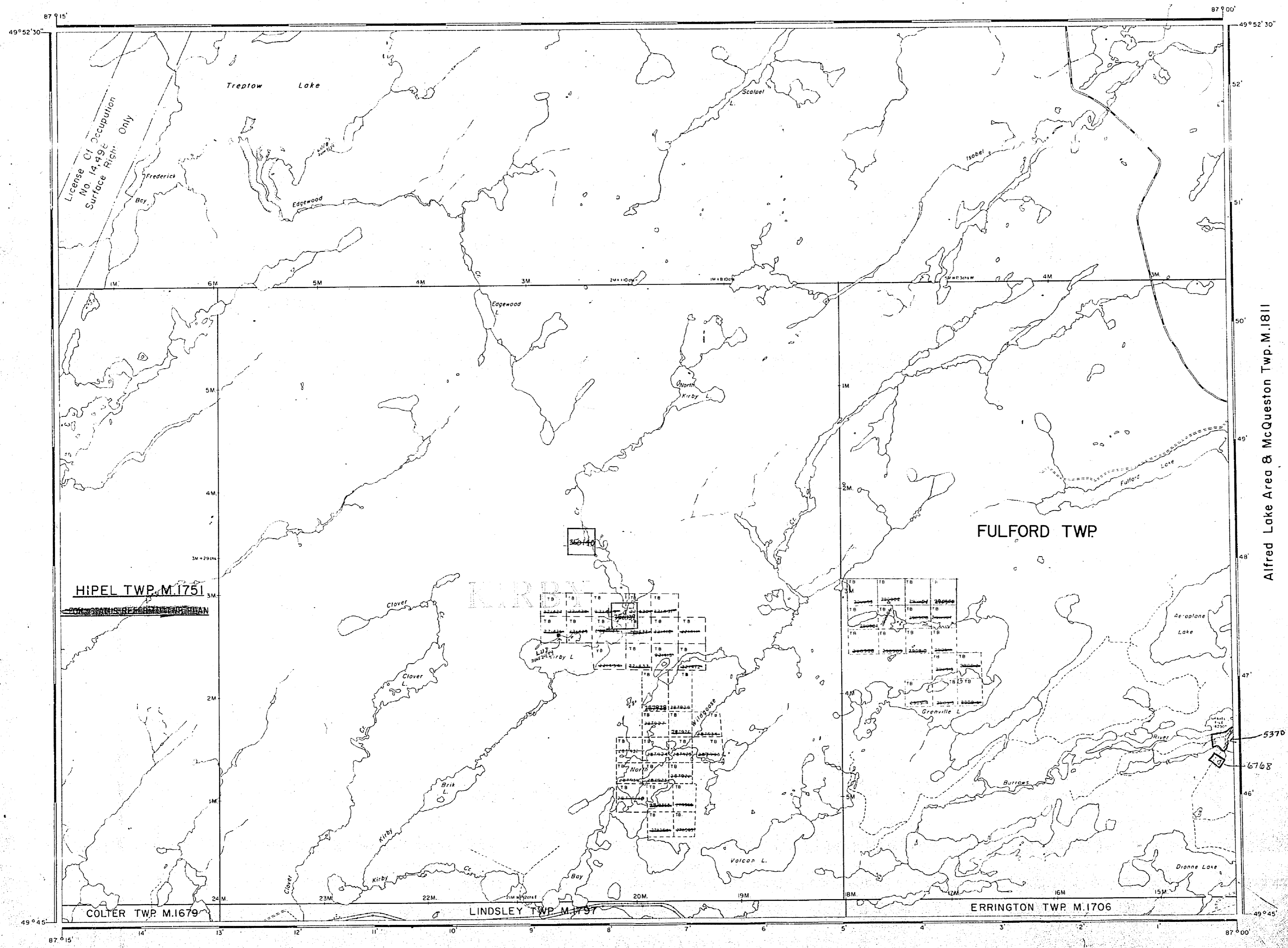
1972



NATIONAL TOPOGRAPHIC SERIES 142 E 14

PLAN NO. M.1782

ONTARIO
DEPARTMENT OF MINES
AND NORTHERN AFFAIRS



GRETA LAKE AREA M-1762

TREPTOW LAKE AREA & KIRBY TWP.

DISTRICT OF THUNDER BAY

THUNDER BAY MINING DIVISION

SCALE: 1-INCH = 40 CHAINS

LEGEND

- PATENT, SURFACE AND MINING RIGHTS
- " SURFACE RIGHTS ONLY
- " MINING RIGHTS ONLY
- LEASE, SURFACE AND MINING RIGHTS
- " SURFACE RIGHTS ONLY
- " MINING RIGHTS ONLY
- LICENCE OF OCCUPATION
- ROADS
- IMPROVED ROADS
- KING'S HIGHWAYS
- RAILWAYS
- POWER LINES
- MARSH OR MUSKEG
- MINES
- CANCELLED

NOTES

400' surface rights reservation around all lakes and rivers.

AREAS WITHDRAWN FROM DISPOSITION

S.R. - SURFACE RIGHTS		M.R. - MINING RIGHTS	
Description	Order No.	Date	Disposition File
Public Use			178910

SAND AND GRAVEL RESERVE

File 162507

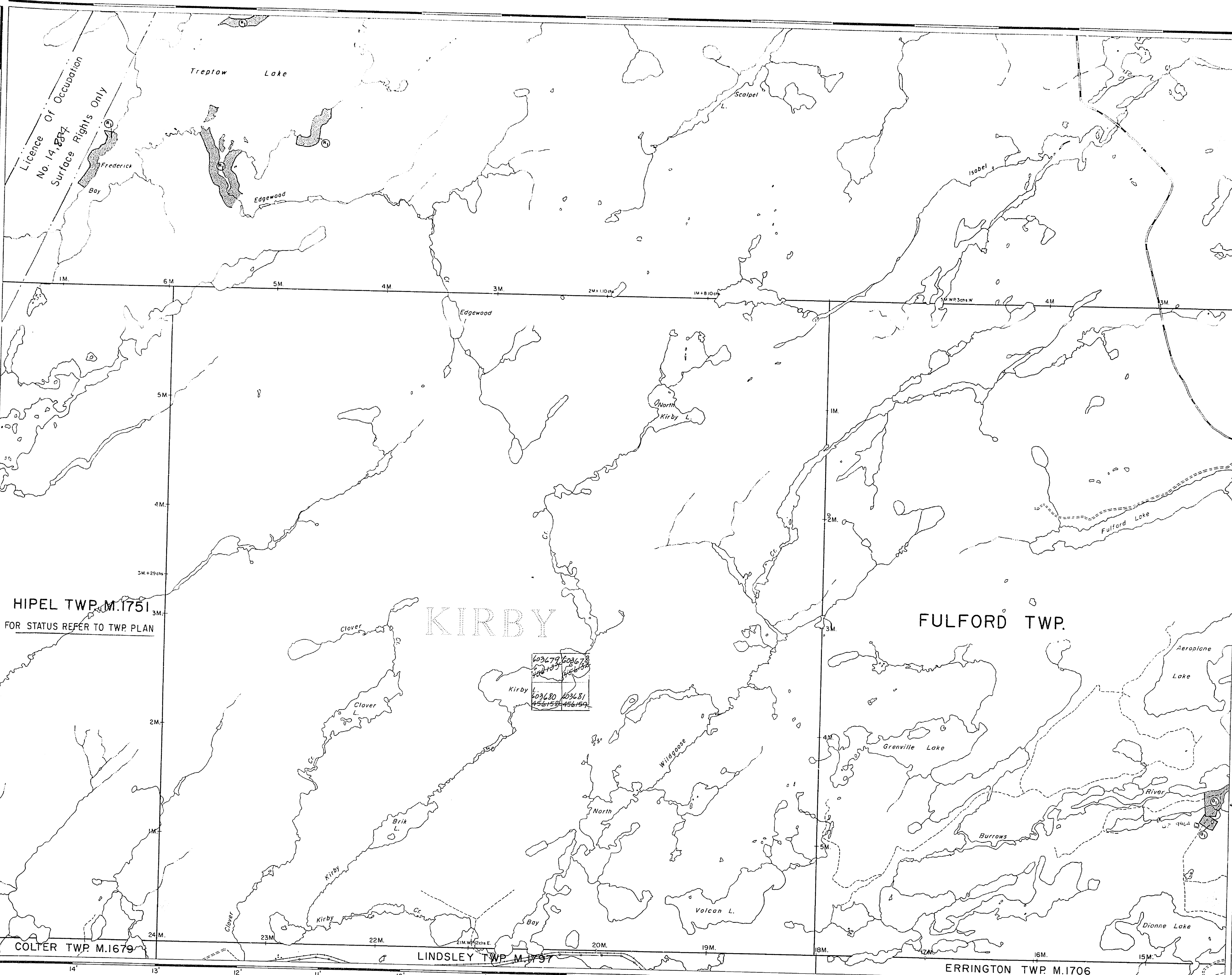
GERALDTON DIST. JUNE 15/78

PLAN NO. M.1782

ONTARIO
MINISTRY OF NATURAL RESOURCES
SURVEYS AND MAPPING BRANCH

LAPIERRE LAKE AREA M-1791

Alfred Lake Area & McQuestion Twp. M.1811



HIPEL TWP. M.1751
FOR STATUS REFER TO TWP. PLAN

KIRBY

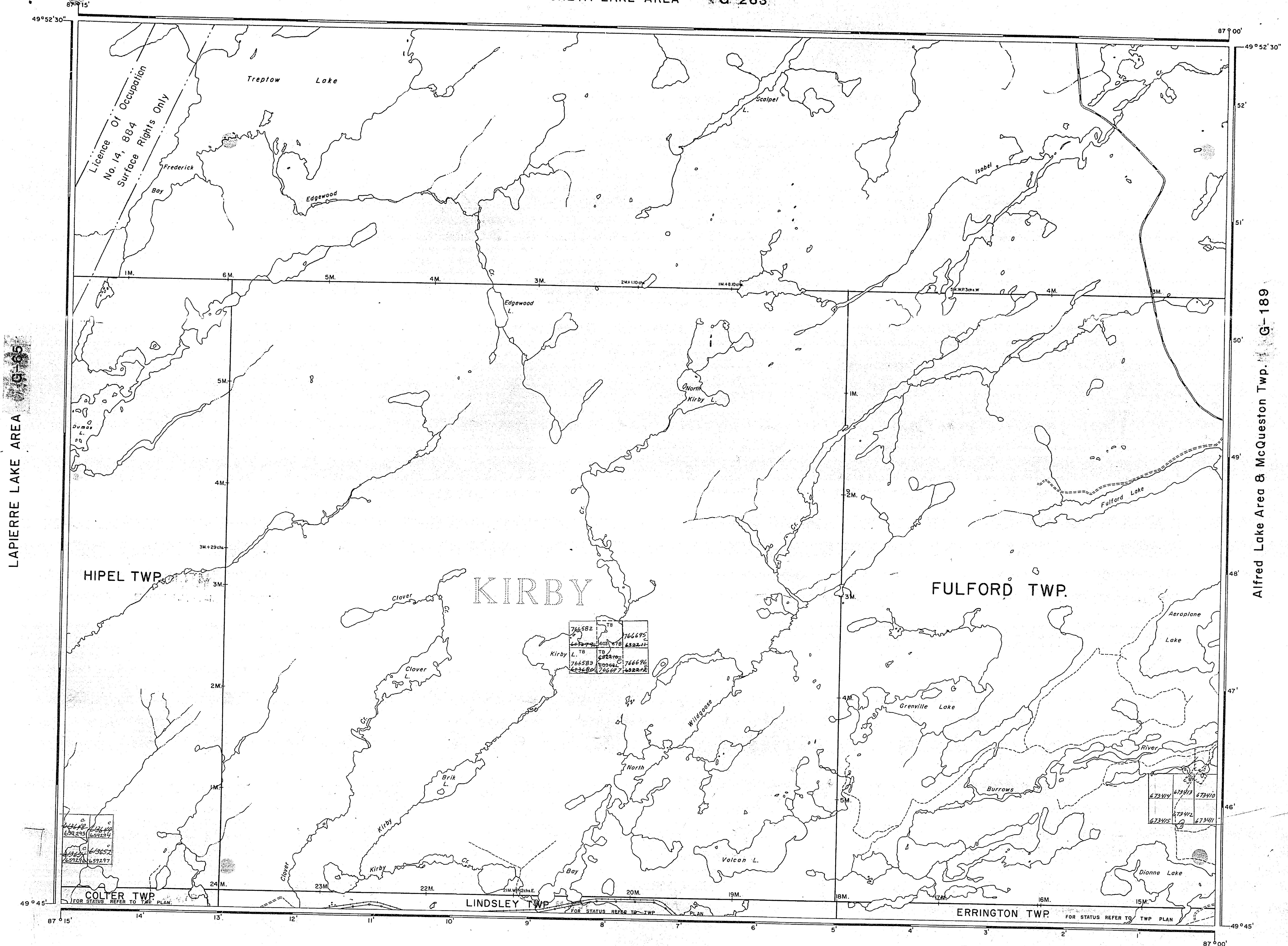
FULFORD TWP.

COLTER TWP. M.1679

LINDSLEY TWP. M.1797

ERRINGTON TWP. M.1706

GRETA LAKE AREA G-263



LAPIERRE LAKE AREA G-65

Alfred Lake Area & McQueston Twp. G-189

REFERENCES

AREAS WITHDRAWN FROM DISPOSITION

S.R. - SURFACE RIGHTS M.R. - MINING RIGHTS

Description	Order No.	Date	Disposition	File

SAND AND GRAVEL RESERVE

GRAVEL FILE 162507

LEGEND

HIGHWAY AND ROUTE NO.	
OTHER ROADS	
TRAILS	
SURVEYED LINES:	
TOWNSHIPS, BASE LINES, ETC.	
LOTS, MINING CLAIMS, PARCELS, ETC.	
UNSURVEYED LINES:	
LOT LINES	
PARCEL BOUNDARY	
MINING CLAIMS ETC.	
RAILWAY AND RIGHT OF WAY	
UTILITY LINES	
NON-PERENNIAL STREAM	
FLOODING OR FLOODING RIGHTS	
SUBDIVISION OR COMPOSITE PLAN	
RESERVATIONS	
ORIGINAL SHORELINE	
MARSH OR MUSKEG	
MINES	
TRAVERSE MONUMENT	

DISPOSITION OF CROWN LANDS

TYPE OF DOCUMENT	SYMBOL
PATENT, SURFACE & MINING RIGHTS	
" SURFACE RIGHTS ONLY	
" MINING RIGHTS ONLY	
LEASE, SURFACE & MINING RIGHTS	
" SURFACE RIGHTS ONLY	
" MINING RIGHTS ONLY	
LICENCE OF OCCUPATION	
ORDER-IN-COUNCIL	
RESERVATION	
CANCELLED	
SAND & GRAVEL	

NOTE: MINING RIGHTS IN PARCELS PATENTED PRIOR TO MAY 6, 1913, VESTED IN ORIGINAL PATENTEES BY THE PUBLIC LANDS ACT, R.S.O. 1970, CHAP. 380, SEC. 63, SUBSEC. 1.

SCALE: 1 INCH = 40 CHAINS

FEET 0 1000 2000 4000 6000 8000

METRES 0 200 1000 2000 (1 KM) (2 KM)

AREA

TREPTOW LAKE and KIRBY TWP.

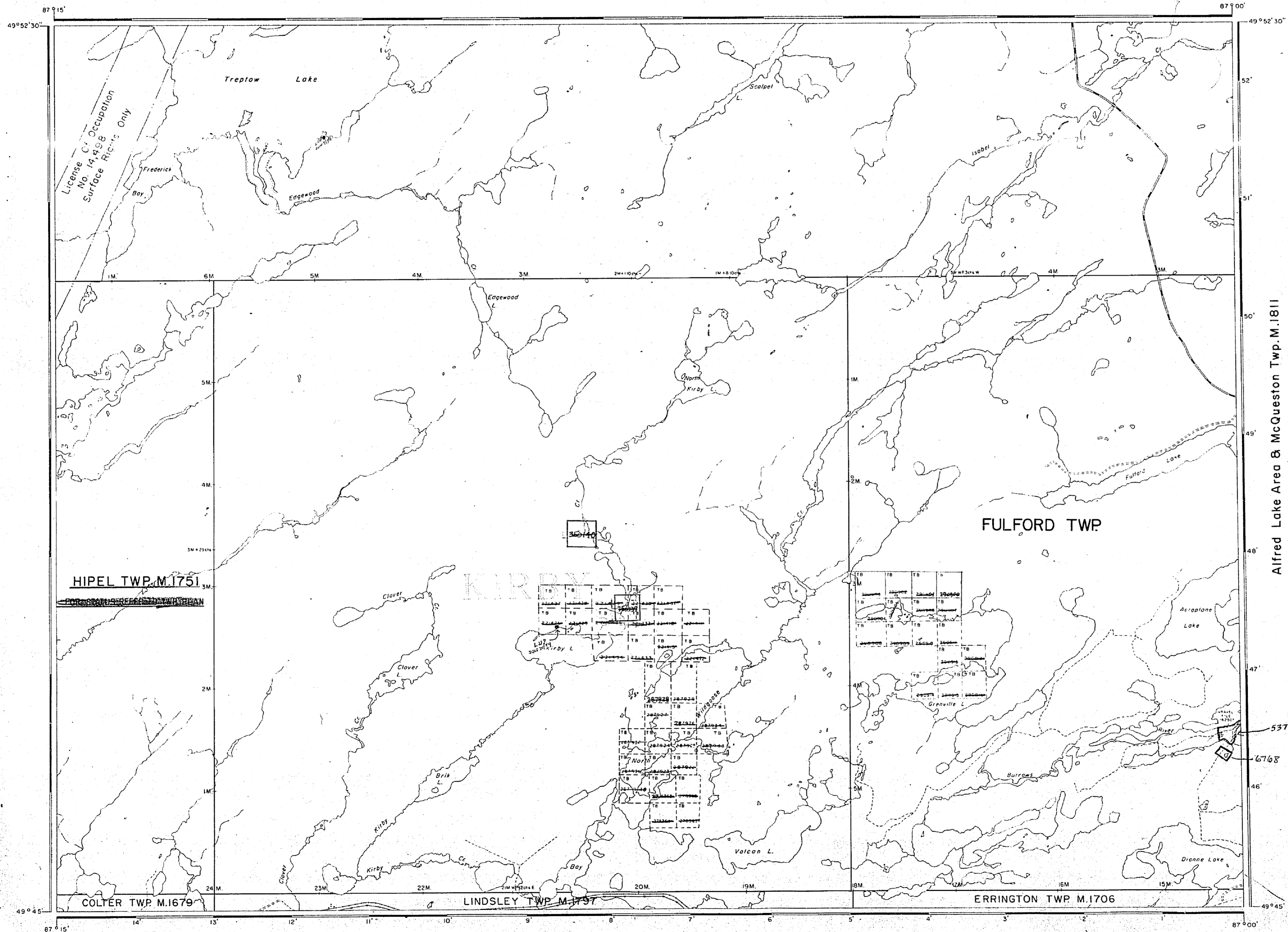
M.N.R. ADMINISTRATIVE DISTRICT
GERALDTON

MINING DIVISION
THUNDER BAY

LAND TITLES / REGISTRY DIVISION
THUNDER BAY

Ministry of Land Management
Natural Resources Branch
Ontario
OCTOBER 26, 1981
Date: **Aug 20, 1981** Number: **G-434**

1782



TREPTOW
LAKE AREA
&
KIRBY TWP.

DISTRICT OF
THUNDER BAY

THUNDER BAY
MINING DIVISION

SCALE: 1-INCH = 40 CHAINS

LEGEND

- PATENTED LAND Ⓟ
- CROWN LAND SALE C.S.
- LEASES Ⓞ
- LOCATED LAND L.O.
- LICENSE OF OCCUPATION M.R.O.
- MINING RIGHTS ONLY S.R.O.
- SURFACE RIGHTS ONLY
- ROADS
- IMPROVED ROADS
- KING'S HIGHWAYS
- RAILWAYS
- POWER LINES
- MARSH OR MUSKEG
- MINES
- CANCELLED

NOTES

- 400' surface rights reservation around all lakes and rivers.
- Areas withdrawn from disposition and reserved for public use shown File 178910.

1972

THUNDER BAY
RECEIVED
APR 2 1972
718/109/112/121/11516

NATIONAL TOPOGRAPHIC SERIES 42E14

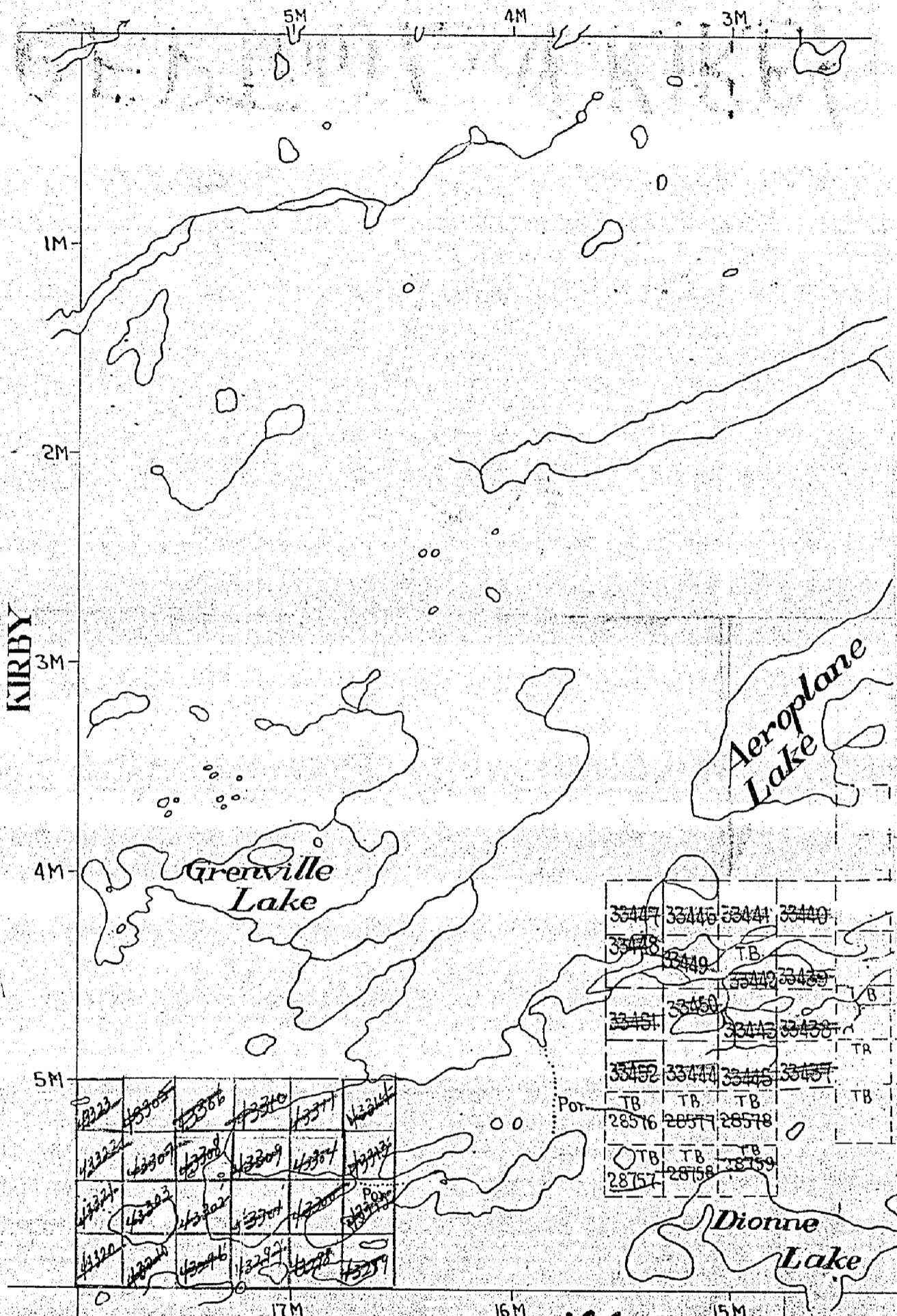
PLAN NO. M.1782

ONTARIO
DEPARTMENT OF MINES
AND NORTHERN AFFAIRS

Alfred Lake Area & McQueston Twp. M.1811

KIRBY TWP

1782



33447	33446	33444	33440
33448	33449	TB	
33451	33450	33449	33439
		33443	33438
33452	33447	33445	33437
TB	TB	TB	TB
28576	28577	28578	
TB	TB	TB	
28757	28758	28759	

43223	43205	43206	43210	43211	43214
43222	43207	43208	43209	43214	43213
43224	43203	43202	43204	43200	43201
43220	43204	43206	43202	43208	43209

1950 ERRINGTON

FULFORD



FULFORD TWP

1782

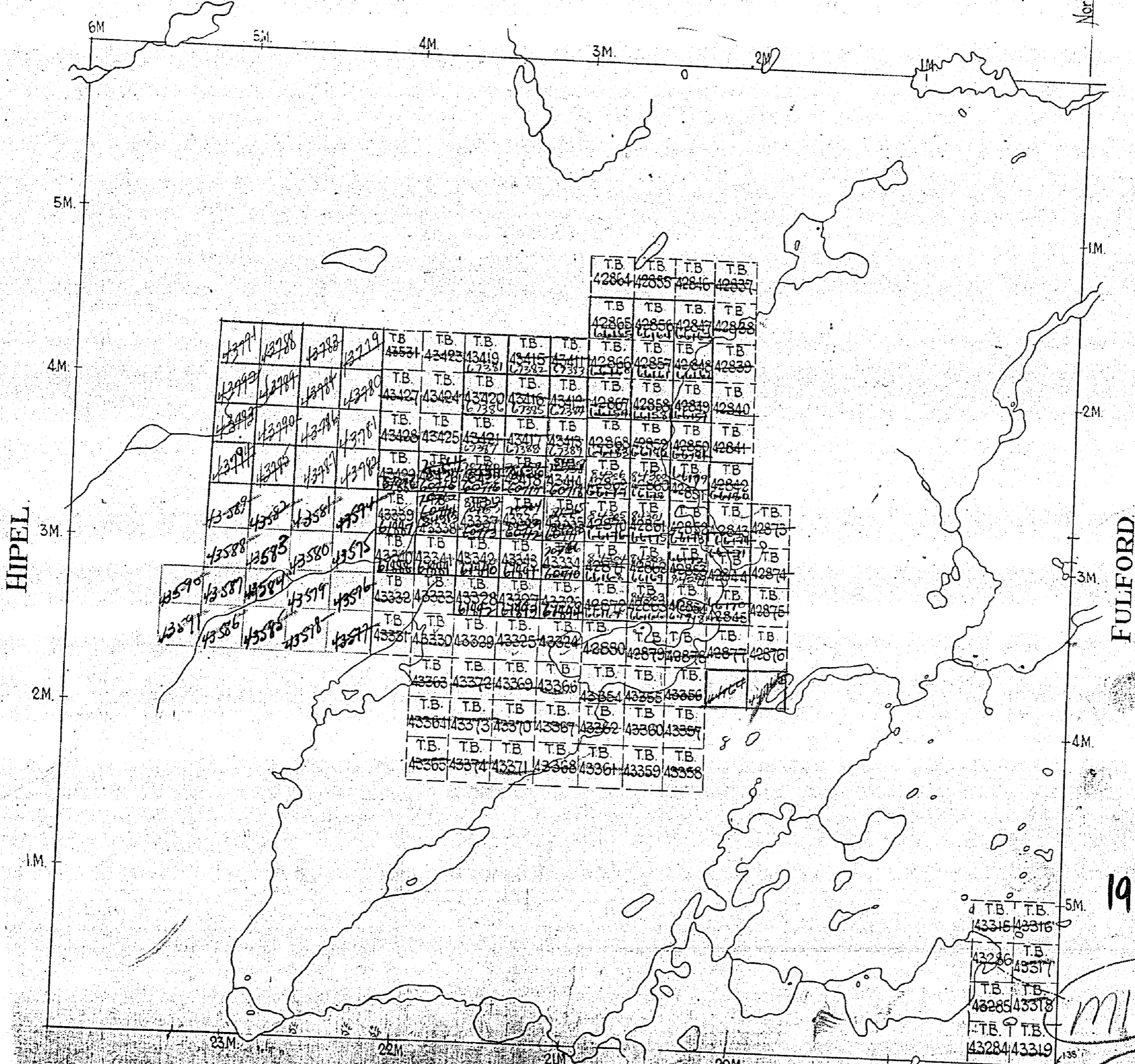
KIRBY

DISTRICT OF THUNDER BAY



Scale: - 40 Chains = 1 Inch.

North Asly



HIPEL

FULFORD

6M 5M 4M 3M 2M 1M

1M 2M 3M 4M 5M

23M 22M 21M 20M 19M

1952

1782

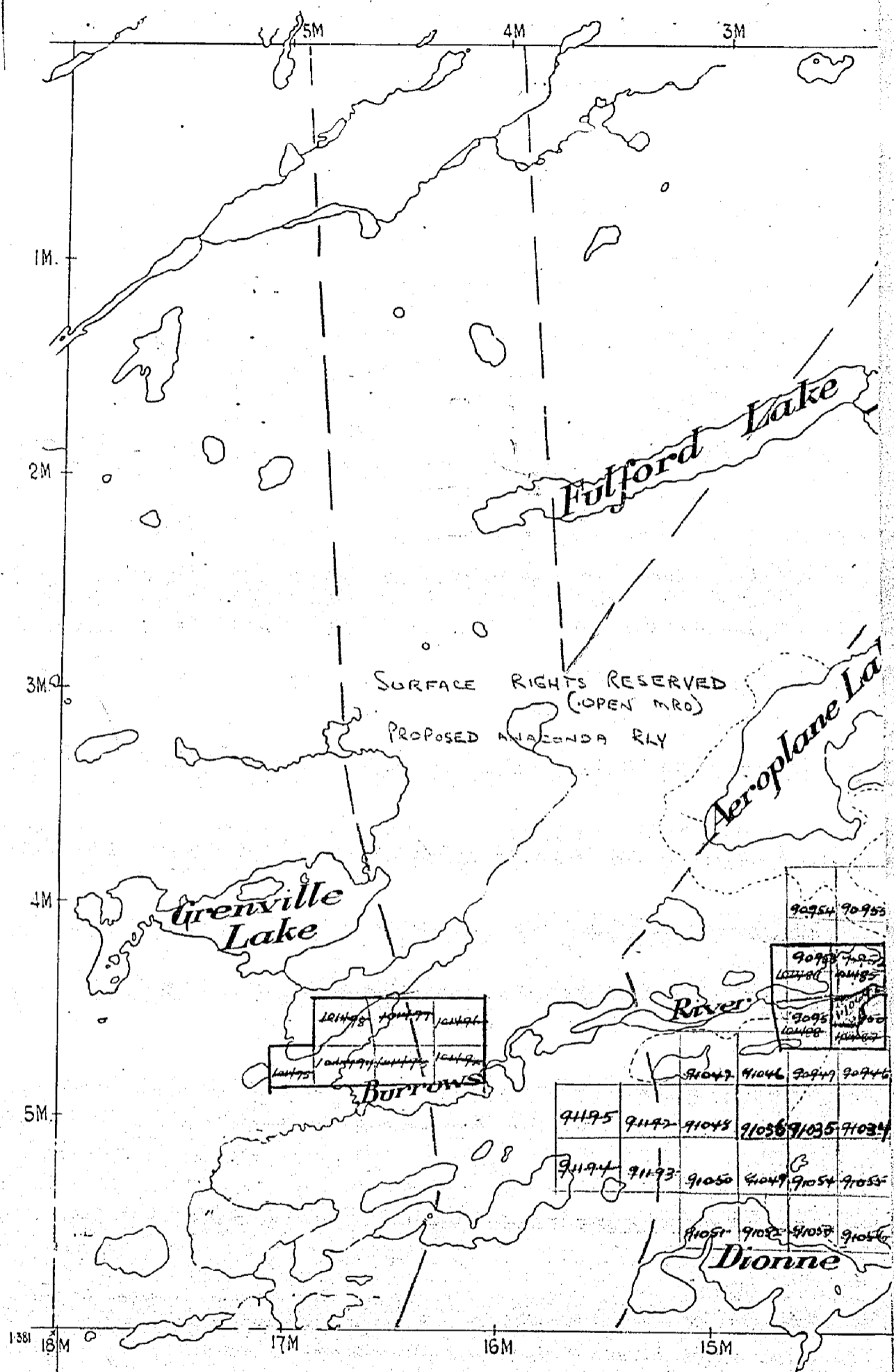
156

KIRBY LINDSLEY T.B.



1782

KIRBY



SURFACE RIGHTS RESERVED (OPEN PRO) PROPOSED AIRCRAFT RLY

ERRINGTON

1958

FULFORD TWP.

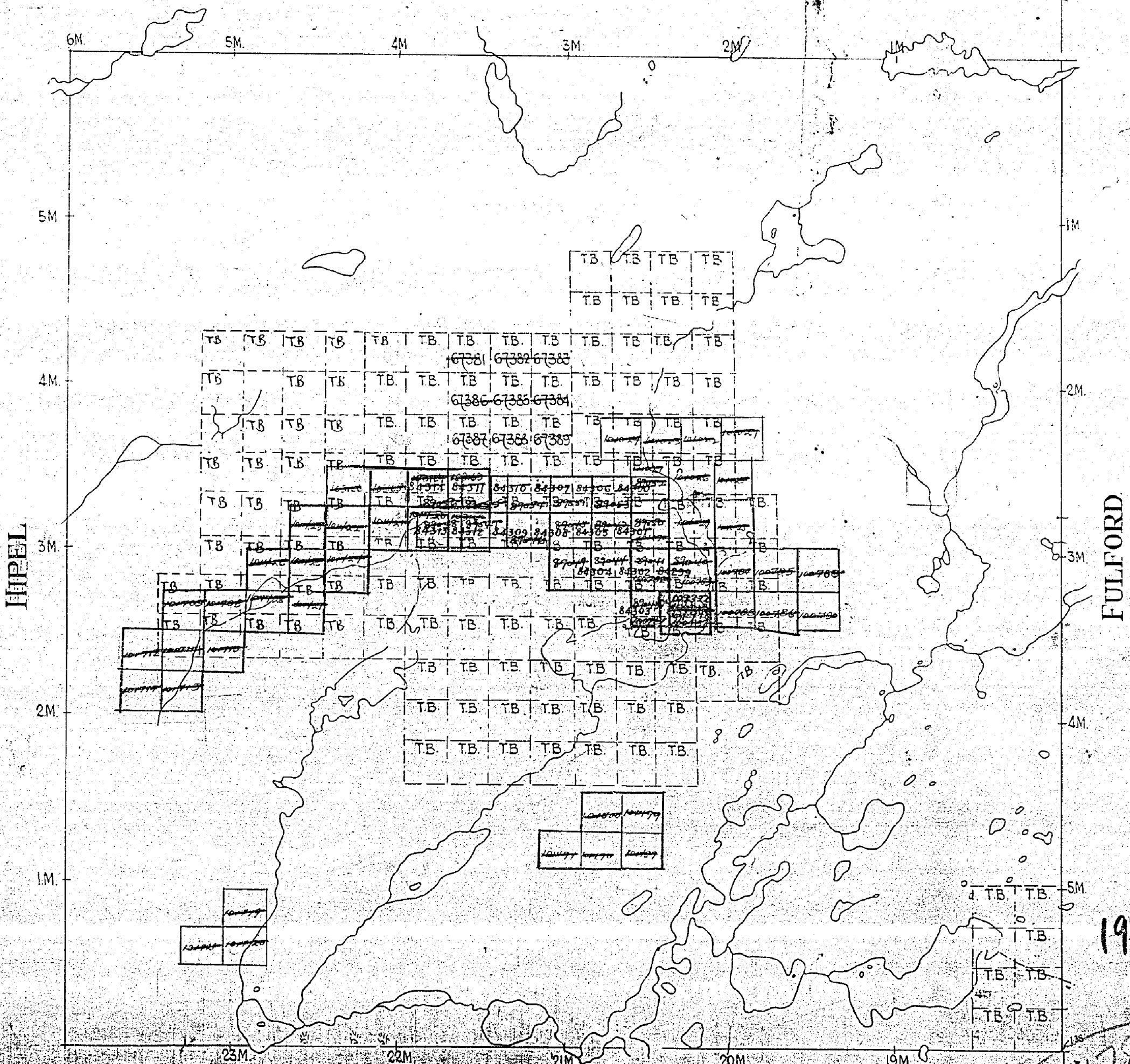
1782

KIRBY

DISTRICT OF THUNDER BAY

Scale: - 40 Chains = 1 Inch.

North Asly



HAPPEL

FULFORD

LINDSLEY

1967



1782

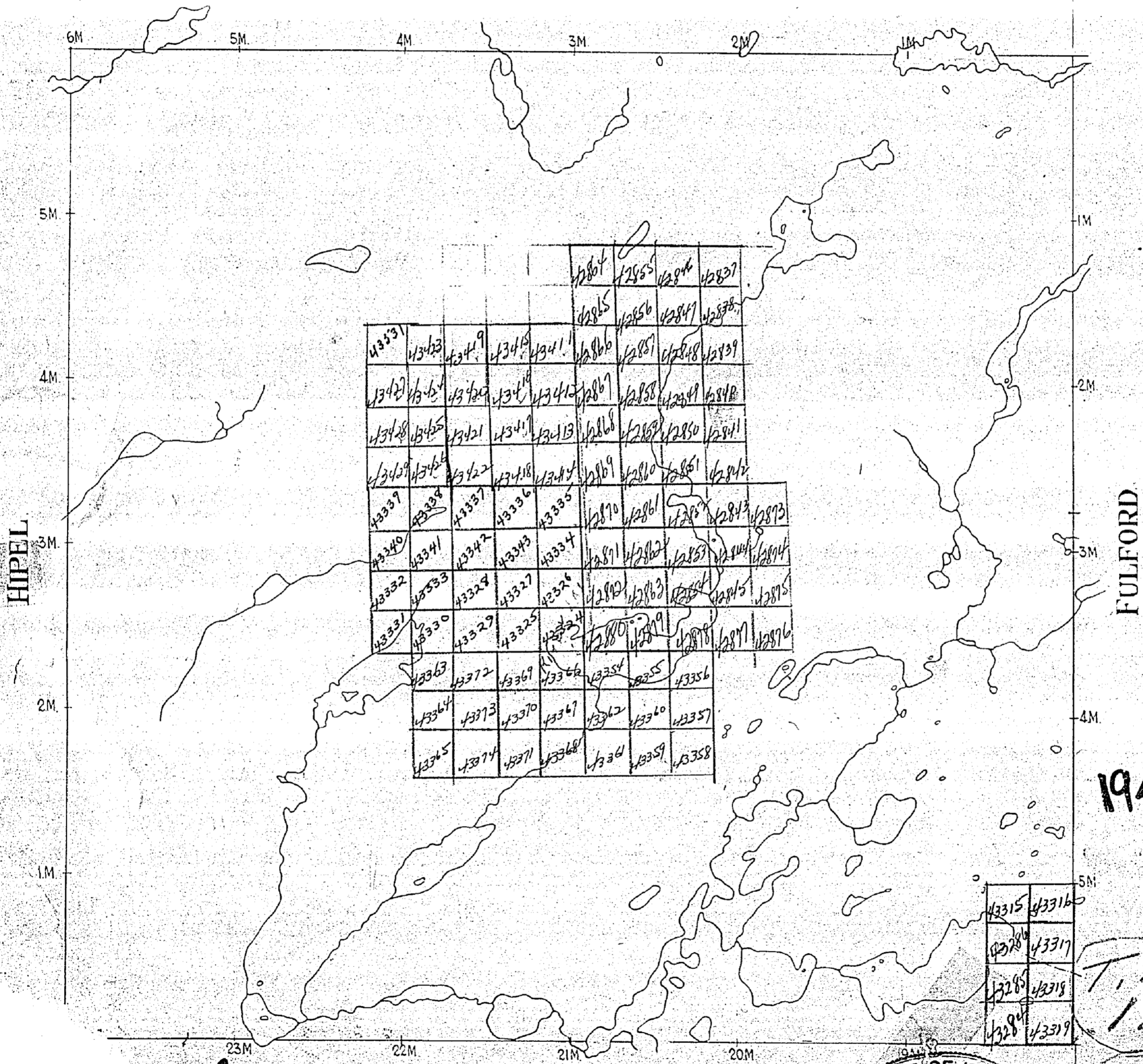
1782

KIRBY

DISTRICT OF THUNDER BAY

Scale: - 40 Chains = 1 Inch.

North Arrow



LINDSLEY

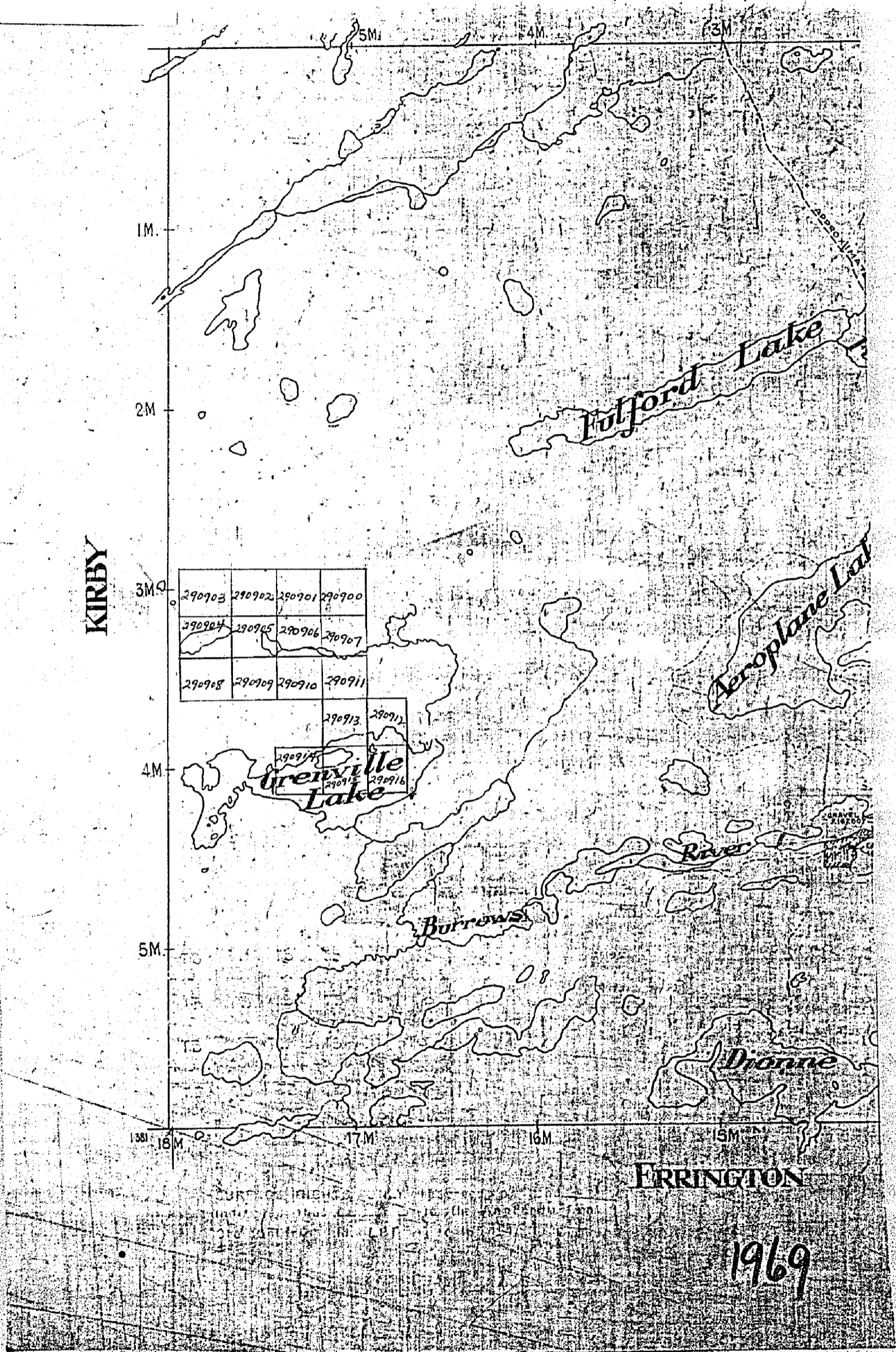


KIRBY

1941

T.B. 112
112

1782



1782

TREPTOW LAKE AREA & KIRBY TWP.

DISTRICT OF
THUNDER BAY

THUNDER BAY
MINING DIVISION

SCALE: 1-INCH = 40 CHAINS

LEGEND

PATENTED LAND	⊙
CROWN LAND SALE	⊙
LEASES	⊙
LOCATED LAND	⊙
LICENSE OF OCCUPATION	L.O.
MINING RIGHTS ONLY	M.R.O.
SURFACE RIGHTS ONLY	S.R.O.
ROADS	—
IMPROVED ROADS	—
KING'S HIGHWAYS	—
RAILWAYS	—
POWER LINES	—
MARSH OR MUSKEG	—
MINES	—
CANCELLED	—

NOTES

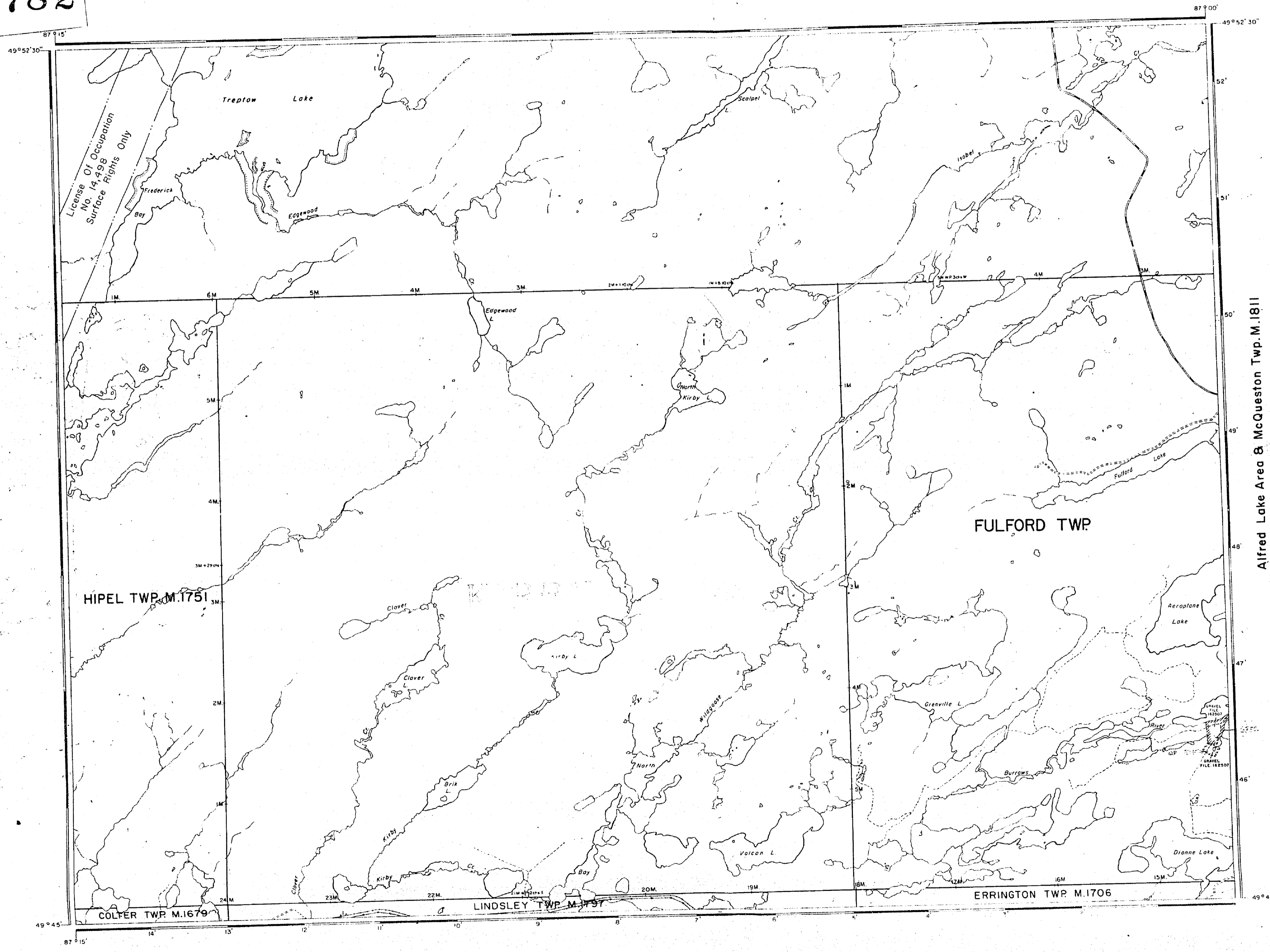
400' surface rights reservation around all lakes and rivers.

Areas withdrawn from disposition and reserved for public use shown File 178910.

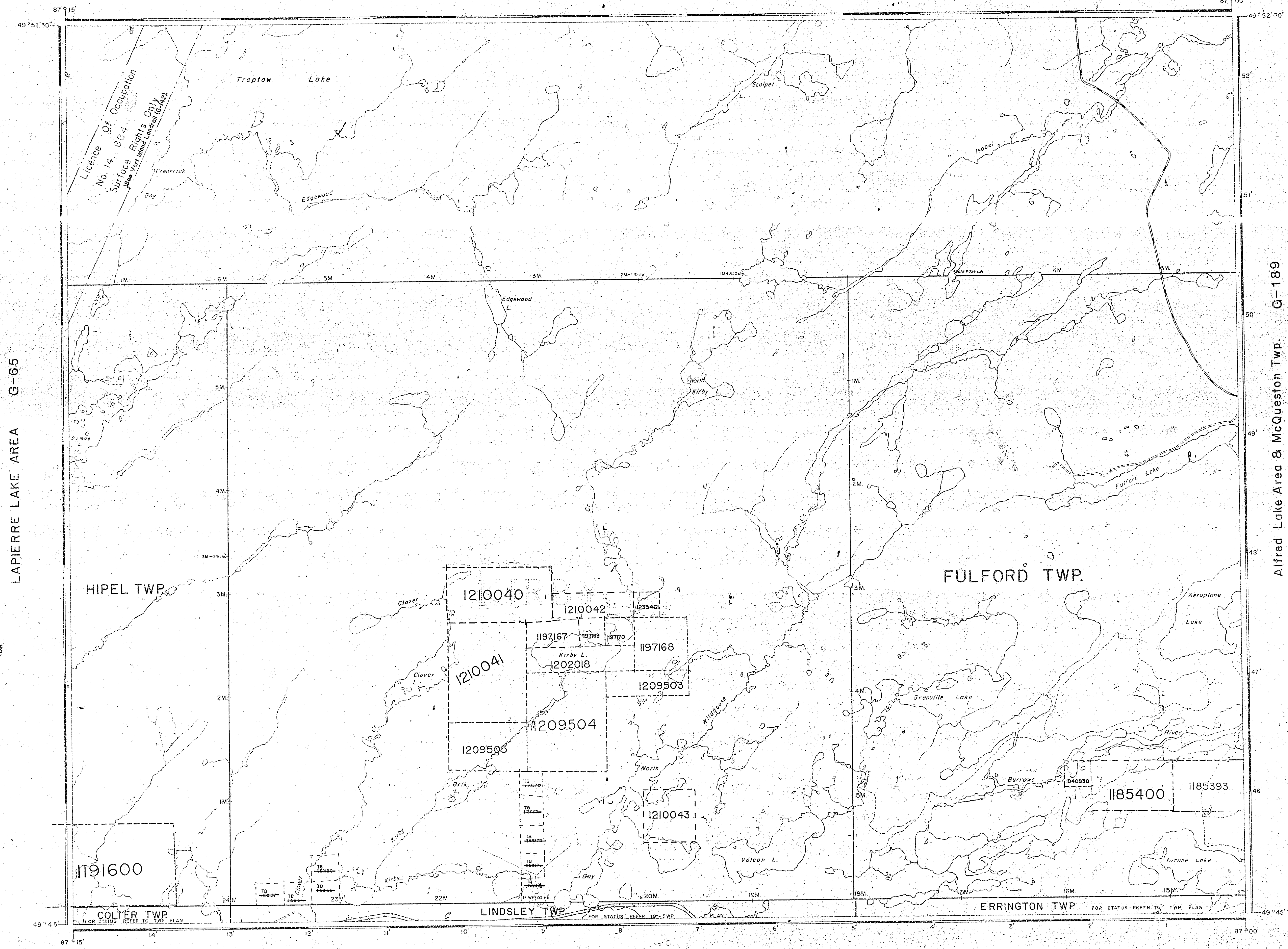
JAN. 25/77
GERALTON DISTRICT
NATIONAL TOPOGRAPHIC SERIES 42E14

PLAN NO. M.1782

Alfred Lake Area & McQueston Twp. M.1811



GRETA LAKE AREA G-263



LAPIERRE LAKE AREA G-65

Alfred Lake Area & McQueston Twp. G-189

REFERENCES

DESCRIPTION	ORDER NO.	DATE	DISPOSITION	FILE NO.
SEC 36	W-TB-04/81	01/29/81	S.A.P.	

① SURFACE AND MINING RIGHTS WITHDRAWN TO GOVERNMENT
 ② ADVERSE ALIENATION WHILE A RELIEF FROM THE EFFECTS OF
 ③ AS BEING CONSIDERED UNDER THE T.B. 64/81/81
 ④ BEING
 ⑤ REOPENED O-TB 1196 TWP 9N/24W

DATE OF ISSUE
 NOV 12 1998
 PROVINCIAL RECORDING
 OFFICE - SUDBURY

THE INFORMATION THAT APPEARS ON THIS MAP HAS BEEN COMPILED FROM VARIOUS SOURCES, AND ACCURACY IS NOT GUARANTEED. THOSE WISHING TO STAKE MINING CLAIMS SHOULD CONSULT WITH THE MINING RECORDER, MINISTRY OF NORTHERN DEVELOPMENT AND MINES, FOR ADDITIONAL INFORMATION ON THE STATUS OF THE LANDS SHOWN HEREON.

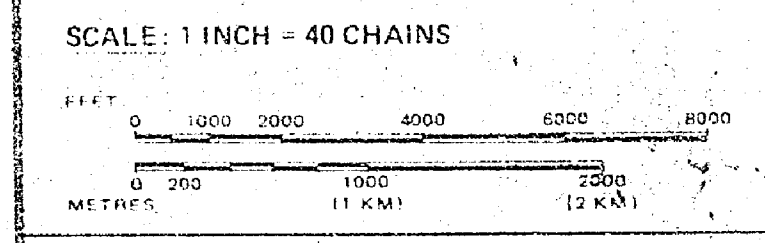
LEGEND

HIGHWAY (LINE-ROUTE No)	
OTHER ROADS	
TRAILS	
SURVEYED LINES	
TOWNSHIPS, BASE LINES, ETC.	
LOTS, MINING CLAIMS, PARCELS, ETC.	
UNSURVEYED LINES	
LOT LINES	
PARCEL BOUNDARY	
MINING CLAIMS ETC.	
RAILWAY AND RIGHT OF WAY	
UTILITY LINES	
NON PERENNIAL STREAM	
FLOODING OR FLOODING RIGHTS	
SUBDIVISION OR COMPOSITE PLAN	
RESERVATIONS	
ORIGINAL SHORELINE	
MARSH OR MUSKEG	
MINES	
TRAVERSE MONUMENT	

DISPOSITION OF CROWN LANDS

TYPE OF DOCUMENT	SYMBOL
PATENT, SURFACE & MINING RIGHTS	
" SURFACE RIGHTS ONLY	
" MINING RIGHTS ONLY	
LEASE, SURFACE & MINING RIGHTS	
" SURFACE RIGHTS ONLY	
" MINING RIGHTS ONLY	
LICENCE OF OCCUPATION	
ORDER IN COUNCIL	
RESERVATION	
CANCELLED	
SAND & GRAVEL	
LAND USE PERMITS FOR COMMERCIAL TOURISM OUTPOST CAMPS	

NOTE: MINING RIGHTS IN PARCELS PATENTED PRIOR TO MAY 6 1913, VESTED IN ORIGINAL PATENTEE BY THE PUBLIC LANDS ACT, R.S.O. 1970, CHAP 380, SEC. 65, SUBSEC 1.



AREA
TREPTOW LAKE
and KIRBY TWP.
 M.N.R. ADMINISTRATIVE DISTRICT
GERALDTON
 MINING DIVISION
THUNDER BAY
 LAND TITLES / REGISTRY DIVISION
THUNDER BAY

Ministry of Natural Resources
 Land Management Branch
 Ontario
 Feb. 6, 1981
 Date: Aug. 20, 1981
 Number:

G-434

DESCRIPTION	ORDER NO.	DATE	DISPOSITION	FILE NO.
1. SEC. 36	1. W-78-04-191	01/29/79	2. S.M.A.	

THE INFORMATION THAT APPEARS ON THIS MAP HAS BEEN COMPILED FROM VARIOUS SOURCES, AND ACCURACY IS NOT GUARANTEED. THOSE WISHING TO STAKE, MINING CLAIMS SHOULD CONSULT WITH THE MINING RECORDER, MINISTRY OF NORTHERN DEVELOPMENT AND MINES, FOR ADDITIONAL INFORMATION ON THE STATUS OF THE LANDS SHOWN HEREON.

LEGEND

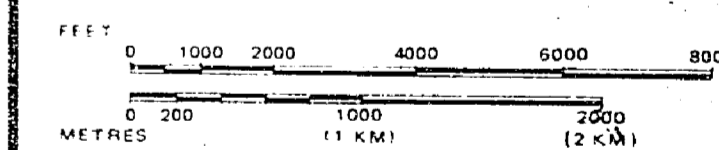
HIGHWAY AND ROUTE No.	
OTHER ROADS	
TRAILS	
SURVEYED LINES	
TOWNSHIPS, BASE LINES, ETC.	
LOTS, MINING CLAIMS, PARCELS, ETC.	
UNSURVEYED LINES:	
LOT LINES	
PARCEL BOUNDARY	
MINING CLAIMS ETC.	
RAILWAY AND RIGHT OF WAY	
UTILITY LINES	
NON-PERENNIAL STREAM	
FLOODING OR FLOODING RIGHTS	
SUBDIVISION OR COMPOSITE PLAN	
RESERVATIONS	
ORIGINAL SHORELINE	
MARSH OR MUSKEG	
MINES	
TRAVERSE MONUMENT	

DISPOSITION OF CROWN LANDS

TYPE OF DOCUMENT	SYMBOL
PATENT, SURFACE & MINING RIGHTS	●
" SURFACE RIGHTS ONLY	○
" MINING RIGHTS ONLY	◐
LEASE, SURFACE & MINING RIGHTS	◑
" SURFACE RIGHTS ONLY	◒
" MINING RIGHTS ONLY	◓
LICENCE OF OCCUPATION	▼
ORDER-IN-COUNCIL	OC
RESERVATION	⊙
CANCELLED	⊖
SAND & GRAVEL	⊕
LAND USE PERMITS FOR COMMERCIAL TOURISM OUTPOST CAMPS	⊗

NOTE: MINING RIGHTS IN PARCELS PATENTED PRIOR TO MAY 6, 1915, VESTED IN ORIGINAL PATENTEE BY THE PUBLIC LANDS ACT, R.S.O. 1970, CHAP. 380, SEC. 63, SUBSEC. 1.

SCALE: 1 INCH = 40 CHAINS



AREA
TREPTOW LAKE and KIRBY TWP.
 M.N.R. ADMINISTRATIVE DISTRICT
GERALDTON
 MINING DIVISION
THUNDER BAY
 LAND TITLES / REGISTRY DIVISION
THUNDER BAY

Ministry of Natural Resources
 Ontario
 Land Management Branch
 Feb. 6, 1984

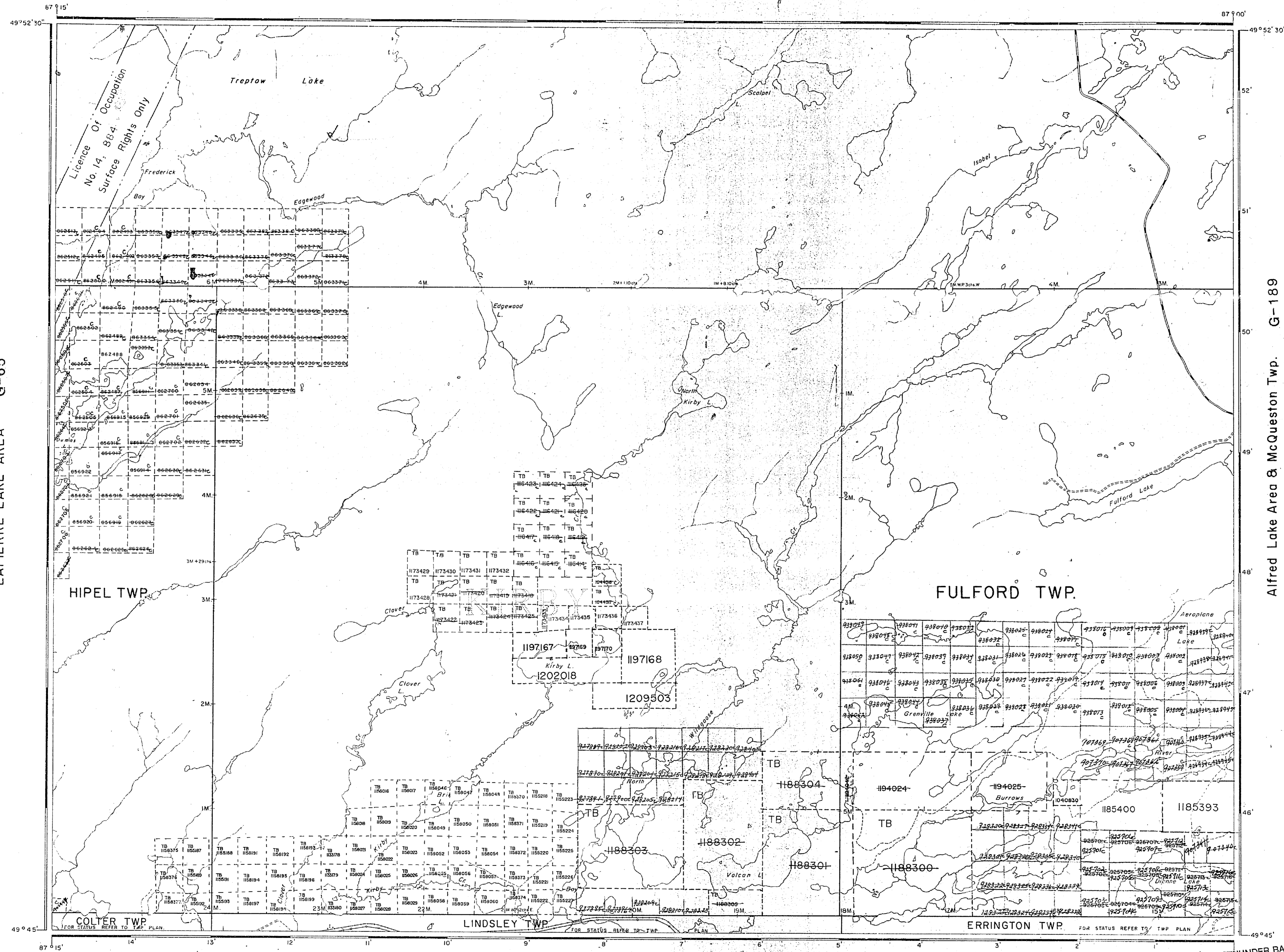
Date Aug. 20, 1981

Number

G-434

LAPIERRE LAKE AREA G-65

Alfred Lake Area & McQueston Twp. G-189



THUNDER BAY MINING DIVISION RECEIVED

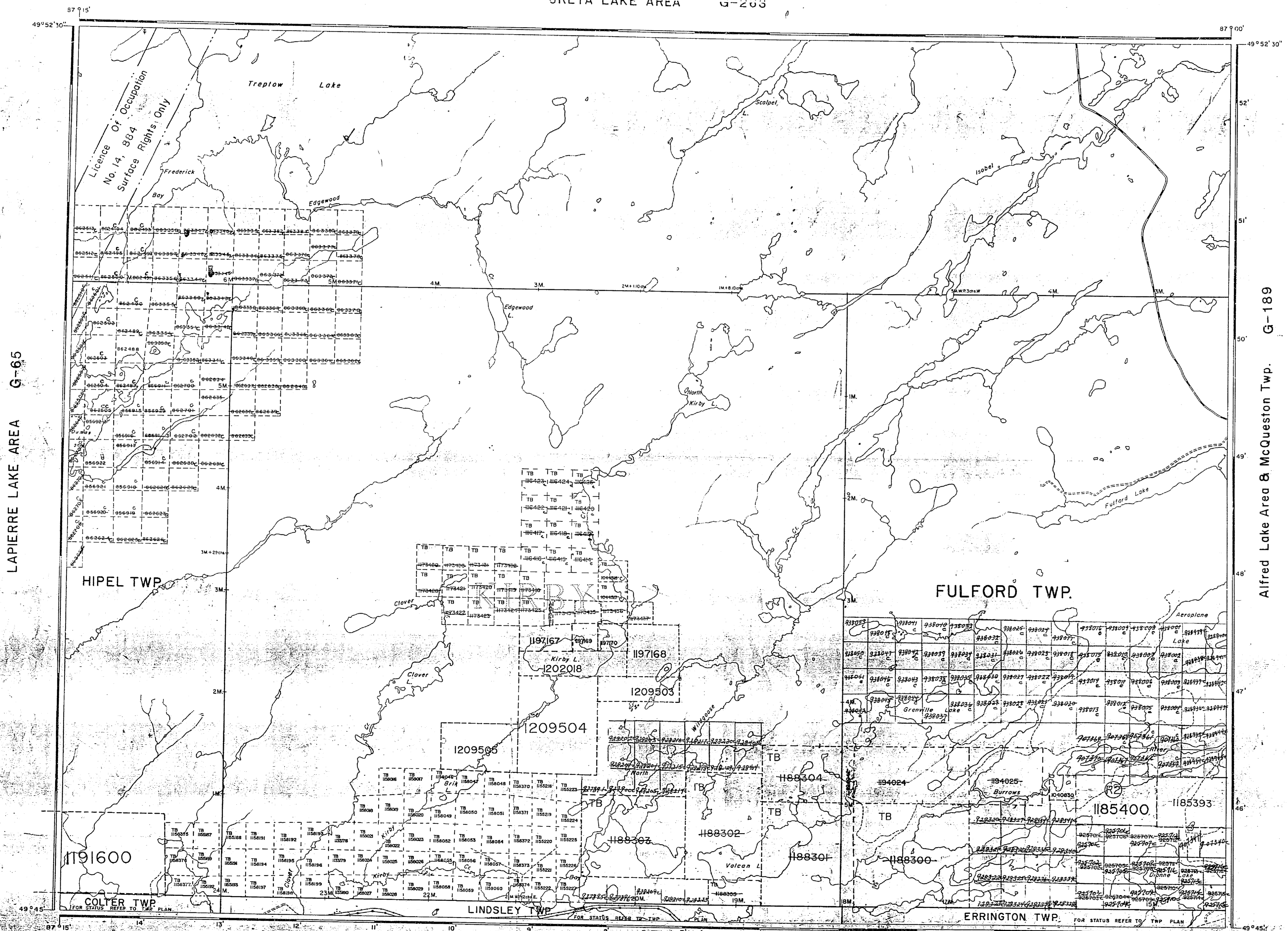
MAY 16 1995
 4:57 PM
 7,8,9,10,11,12,13,14,15

MAY 16, 1995
 G-434

RECEIVED
THUNDER BAY
MINING DIVISION
'96 JAN 24 AM 10 47

G 434 TREPTOW LAKE

GRETA LAKE AREA G-203



REF. MAP

0091600

THE INFORMATION THAT APPEARS ON THIS MAP HAS BEEN COMPILED FROM VARIOUS SOURCES AND ACCURACY IS NOT GUARANTEED. THOSE WISHING TO STAKE MINING CLAIMS SHOULD CONSULT WITH THE MINING RECORDER, MINISTRY OF NORTHERN DEVELOPMENT AND MINES FOR ADDITIONAL INFORMATION ON THE STATUS OF THE LANDS SHOWN HEREON.

LEGEND

- HIGHWAY AND ROUTE No.
- OTHER ROADS
- TRAILS
- SURVEYED LINES: TOWNSHIPS, BASE LINES, ETC.
- LOTS, MINING CLAIMS, PARCELS, ETC.
- UNSURVEYED LINES: LOT LINES
- PARCEL BOUNDARY
- MINING CLAIMS ETC.
- RAILWAY AND RIGHT OF WAY
- UTILITY LINES
- NON-PERENNIAL STREAM
- FLOODING OR FLOODING RIGHTS
- SUBDIVISION OR COMPOSITE PLANS
- RESERVATIONS
- ORIGINAL SHORELINE
- MARSH OR MUSKEG
- MINES
- TRAVERSE MONUMENT

DISPOSITION OF CROWN LANDS

TYPE OF DOCUMENT

- PATENT, SURFACE & MINING RIGHTS
- MINING RIGHTS ONLY
- LEASE, SURFACE & MINING RIGHTS
- SURFACE RIGHTS ONLY
- LICENCE OF OCCUPATION
- ORDER-IN-COUNCIL
- RESERVATION
- CANCELLED
- SAND & GRAVEL
- LAND USE PERMITS FOR COMMERCIAL TOURISM OUTPOST CAMP

NOTE: MINING RIGHTS IN PARCELS PATENTED PRIOR TO MAY 6, 1912, VESTED IN ORIGINAL GRANTEES BY THE PATENTED LANDS ACT, R.S.O. 1970, CHAP. 380, SEC. 63. SUBSEQUENT

SCALE: 1 INCH = 40 CHAINS

FEET 0 1000 2000 4000 6000 8000

METRES 0 200 1000 2000

AREA

TREPTOW LAKE and KIRBY TWP.

M.N.R. ADMINISTRATIVE DISTRICT

GERALDTON

MINING DIVISION

THUNDER BAY

LAND TITLES / REGISTRY DIVISION

THUNDER BAY

Ministry of Natural Resources Ontario

Land Management Branch

Date: Aug. 20, 1981

Number: G-434

Feb 6, 1986

JAN 24, 1996

G-434

LAPIERRE LAKE AREA G-65

LAPIERRE LAKE AREA G-65

Alfred Lake Area & McQueston Twp. G-189

REFERENCES

DESCRIPTION ORDER NO. DATE DISPOSITION FILE NO.
 (N) SEC.36 W-TB-04/91 01/29/91 S.M.R.
 (S) SURFACE AND MINING RIGHTS WITHDRAWN TO PREVENT ADVERSE ALIENATION WHILE A REVIEW FOR SURFACE RIGHTS IS BEING CONSIDERED ORDER NO. W-TB 65/93 MNR
 REOPENED O-TB 1/96 MNR 96JANO

THE INFORMATION THAT APPEARS ON THIS MAP HAS BEEN COMPILED FROM VARIOUS SOURCES AND ACCURACY IS NOT GUARANTEED. THOSE WISHING TO STAKE MINING CLAIMS SHOULD CONSULT WITH THE MINING RECORDER, MINISTRY OF NORTHERN DEVELOPMENT AND MINES, FOR ADDITIONAL INFORMATION ON THE STATUS OF THE LANDS SHOWN HEREON.

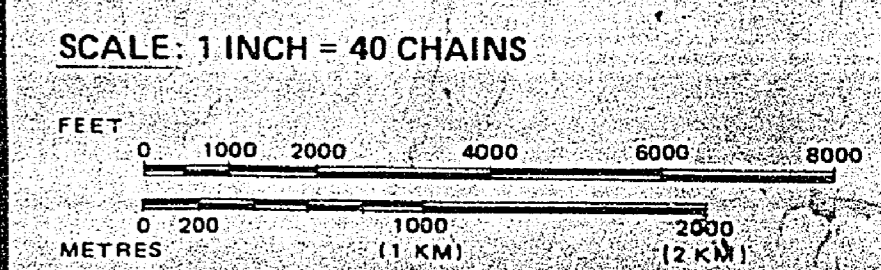
LEGEND

- HIGHWAY AND ROUTE No.
- OTHER ROADS
- TRAILS
- SURVEYED LINES:
 - TOWNSHIPS, BASE LINES, ETC.
 - LOTS, MINING CLAIMS, PARCELS, ETC.
- UNSURVEYED LINES:
 - LOT LINES
 - PARCEL BOUNDARY
 - MINING CLAIMS ETC.
- RAILWAY AND RIGHT OF WAY
- UTILITY LINES
- NON-PERENNIAL STREAM
- FLOODING OR FLOODING RIGHTS
- SUBDIVISION OR COMPOSITE PLAN
- RESERVATIONS
- ORIGINAL SHORELINE
- MARSH OR MUSKEG
- MINES
- TRAVERSE MONUMENT

DISPOSITION OF CROWN LANDS

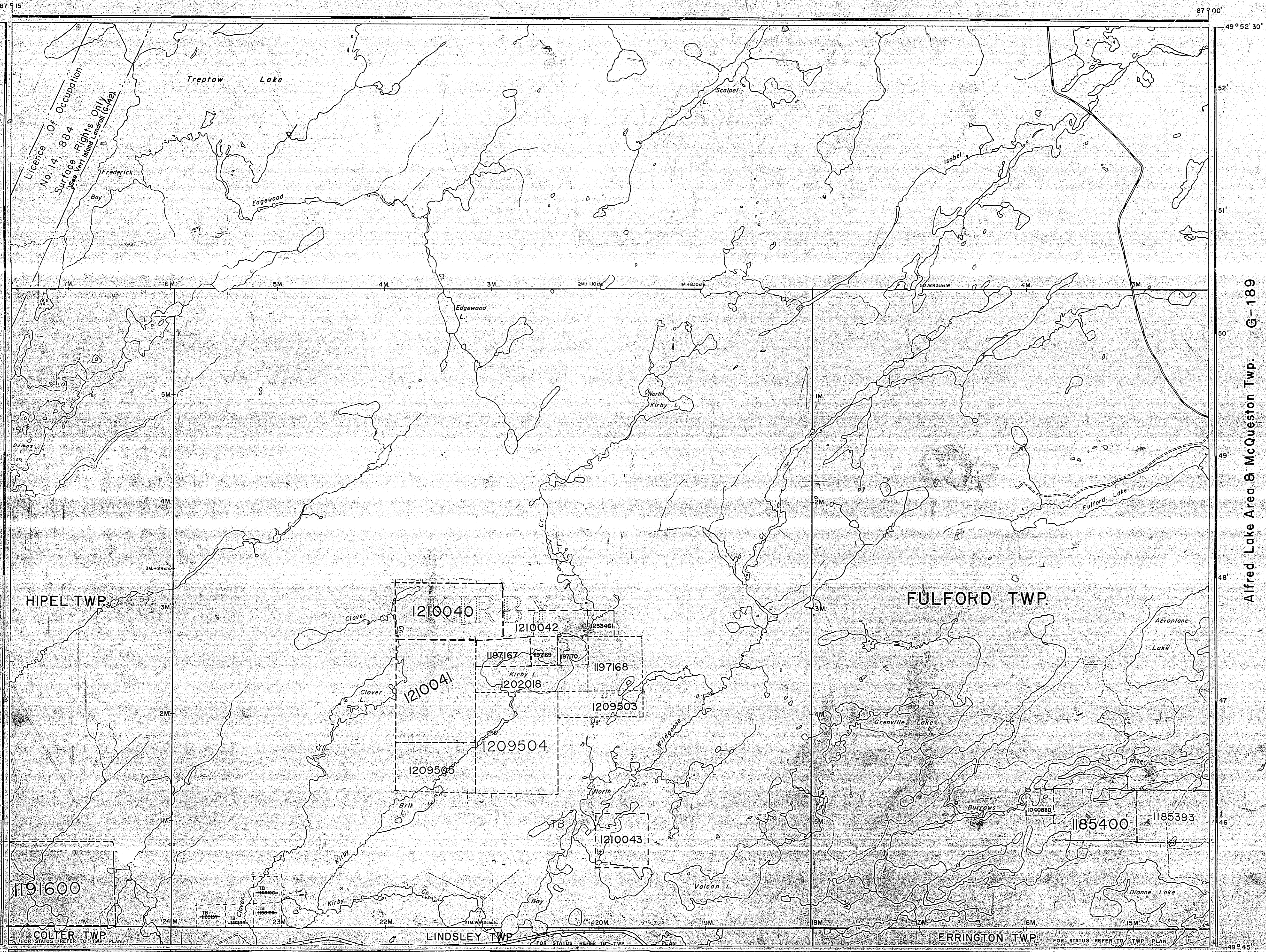
TYPE OF DOCUMENT	SYMBOL
PATENT, SURFACE & MINING RIGHTS	●
" SURFACE RIGHTS ONLY	○
" MINING RIGHTS ONLY	◐
LEASE, SURFACE & MINING RIGHTS	■
" SURFACE RIGHTS ONLY	◼
" MINING RIGHTS ONLY	◻
LICENCE OF OCCUPATION	○
ORDER-IN-COUNCIL	◊
RESERVATION	○
CANCELLED	○
SAND & GRAVEL	○
LAND USE PERMITS FOR COMMERCIAL TOURISM OUTPOST CAMPS	○

NOTE: MINING RIGHTS IN PARCELS PATENTED PRIOR TO MAY 6, 1913, VESTED IN ORIGINAL PATENTEE BY THE PUBLIC LANDS ACT, R.S.O. 1970, CHAP. 380, SEC. 63, SUBSEC. 1.



AREA
TREPTOW LAKE and KIRBY TWP.
 M.N.R. ADMINISTRATIVE DISTRICT
GERALDTON
 MINING DIVISION
THUNDER BAY
 LAND TITLES / REGISTRY DIVISION
THUNDER BAY

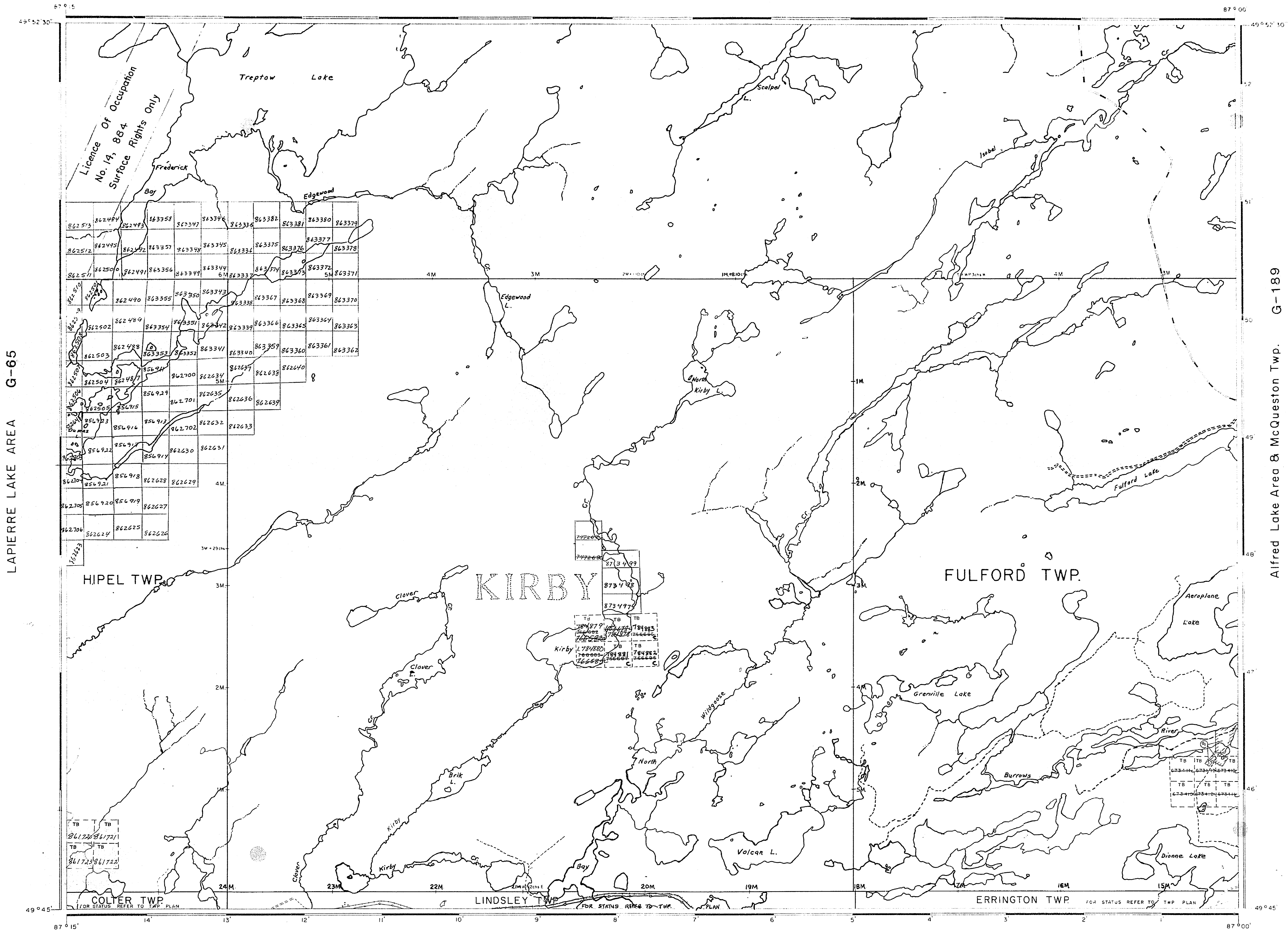
Ministry of Natural Resources
 Land Management Branch
 Ontario
 Date: **Aug. 20, 1991**
 Number: **G-434**



Alfred Lake Area & McQueston Twp. G-189

LAPIERRE LAKE AREA G-65

GRETA LAKE AREA G-263



REFERENCES

AREAS WITHDRAWN FROM DISPOSITION
 S.R. - SURFACE RIGHTS M.R. - MINING RIGHTS

Description	Order No.	Date	Disposition	File
SAND AND GRAVEL RESERVE				
GRAVEL FILE	162507			

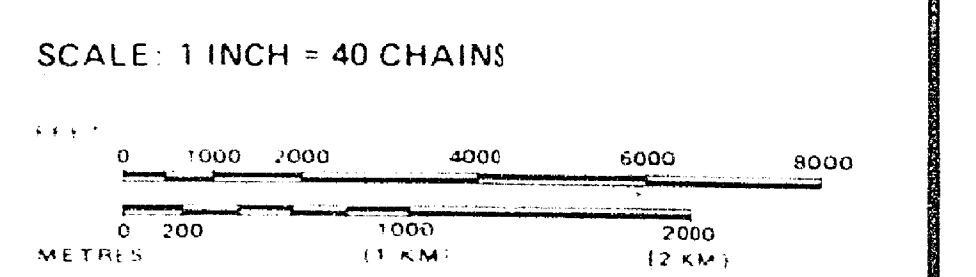
LEGEND

- HIGHWAY AND ROUTE NO.
- OTHER ROADS
- TRAILS
- SURVEYED LINES
- TOWNSHIP BASE LINES ETC.
- LOTS, MINING CLAIMS, PARCELS, ETC.
- UNSURVEYED LINES
- LOT LINES
- PARCEL BOUNDARY
- MINING CLAIMS ETC.
- RAILWAY AND RIGHT OF WAY
- UTILITY LINES
- NON PERENNIAL STREAM
- FLOODING OR FLOODING RIGHTS
- SUBDIVISION OR COMPOSITE PLAN
- RESERVATIONS
- ORIGINAL SHORELINE
- MARSH OR MUSKEG
- MINES
- TRAVERSE MONUMENT

DISPOSITION OF CROWN LANDS

TYPE OF DOCUMENT	SYMBOL
PATENT, SURFACE & MINING RIGHTS	
SURFACE RIGHTS ONLY	
MINING RIGHTS ONLY	
LEASE, SURFACE & MINING RIGHTS	
SURFACE RIGHTS ONLY	
MINING RIGHTS ONLY	
LICENCE OF OCCUPATION	
ORDER IN COUNCIL	
RESERVATION	
CANCELLED	
SAND & GRAVEL	

NOTE: MINING RIGHTS IN PARCELS PATENTED PRIOR TO MAY 6 1913, VESTED IN ORIGINAL PATENTEE BY THE PUBLIC LANDS ACT, R.S.O. 1910, CHAP. 380, SEC. 63, SUBSEC. 1



AREA
TREPTOW LAKE and KIRBY TWP.
 M.N.R. ADMINISTRATIVE DISTRICT
GERALDTON
 MINING DIVISION
THUNDER BAY
 LAND TITLES / REGISTRY DIVISION
THUNDER BAY

Ministry of Natural Resources
 Land Management Branch
 Ontario
 Date: MAY 24, 1984

Date: Aug. 20, 1981 Number: **G-434**

LAPIERRE LAKE AREA G-65

Alfred Lake Area & McQueston Twp. G-189

GRETA LAKE AREA G-263

REFERENCES				
DESCRIPTION	ORDER NO.	DATE	DISPOSITION	FILE NO.
SEC 36	W-TB-04/91	01/29/91	SMR	

THE INFORMATION THAT APPEARS ON THIS MAP HAS BEEN COMPILED FROM VARIOUS SOURCES AND ACCURACY IS NOT GUARANTEED. THOSE WISHING TO STAKE MINING CLAIMS SHOULD CONSULT WITH THE MINING RECORDER, MINISTRY OF NORTHERN DEVELOPMENT AND MINES, FOR ADDITIONAL INFORMATION ON THE STATUS OF THE LANDS SHOWN HEREON.

LEGEND

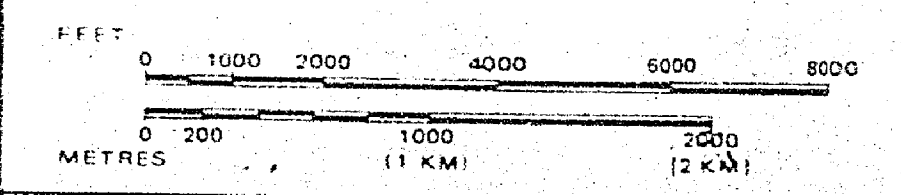
HIGHWAY ROUTE NO.	
OTHER ROADS	
TRAILS	
SURVEYED LINES	
TOWNSHIPS, BASE LINES, ETC.	
LOTS, MINING CLAIMS, PARCELS, ETC.	
UNSURVEYED LINES	
PARCEL BOUNDARY	
MINING CLAIMS ETC.	
RAILWAY AND RIGHT OF WAY	
UTILITY LINES	
NON-PERENNIAL STREAM	
FLOODING OR FLOODING RIGHTS	
SUBDIVISION OR COMPOSITE PLAN RESERVATIONS	
ORIGINAL SHORELINE	
MARSH OR MUSKEG	
MINES	
TRANSVERSE MONUMENT	

DISPOSITION OF CROWN LANDS

TYPE OF DOCUMENT	SYMBOL
PATENT, SURFACE & MINING RIGHTS	
SURFACE RIGHTS ONLY	
MINING RIGHTS ONLY	
LEASE, SURFACE & MINING RIGHTS	
SURFACE RIGHTS ONLY	
MINING RIGHTS ONLY	
LICENCE OF OCCUPATION	
ORDER IN COUNCIL	
RESERVATION	
CANCELLED	
SAND & GRAVEL	
LAND USE PERMITS FOR COMMERCIAL TOURISM OUTPOST CAMPS	

NOTE: MINING RIGHTS IN PARCELS PATENTED PRIOR TO MAY 6, 1913, VESTED IN ORIGINAL PATENTEE BY THE PUBLIC LANDS ACT, R.S.O. 1970, CHAP. 300, SEC. 60 SUBSEC. 1.

SCALE: 1 INCH = 40 CHAINS



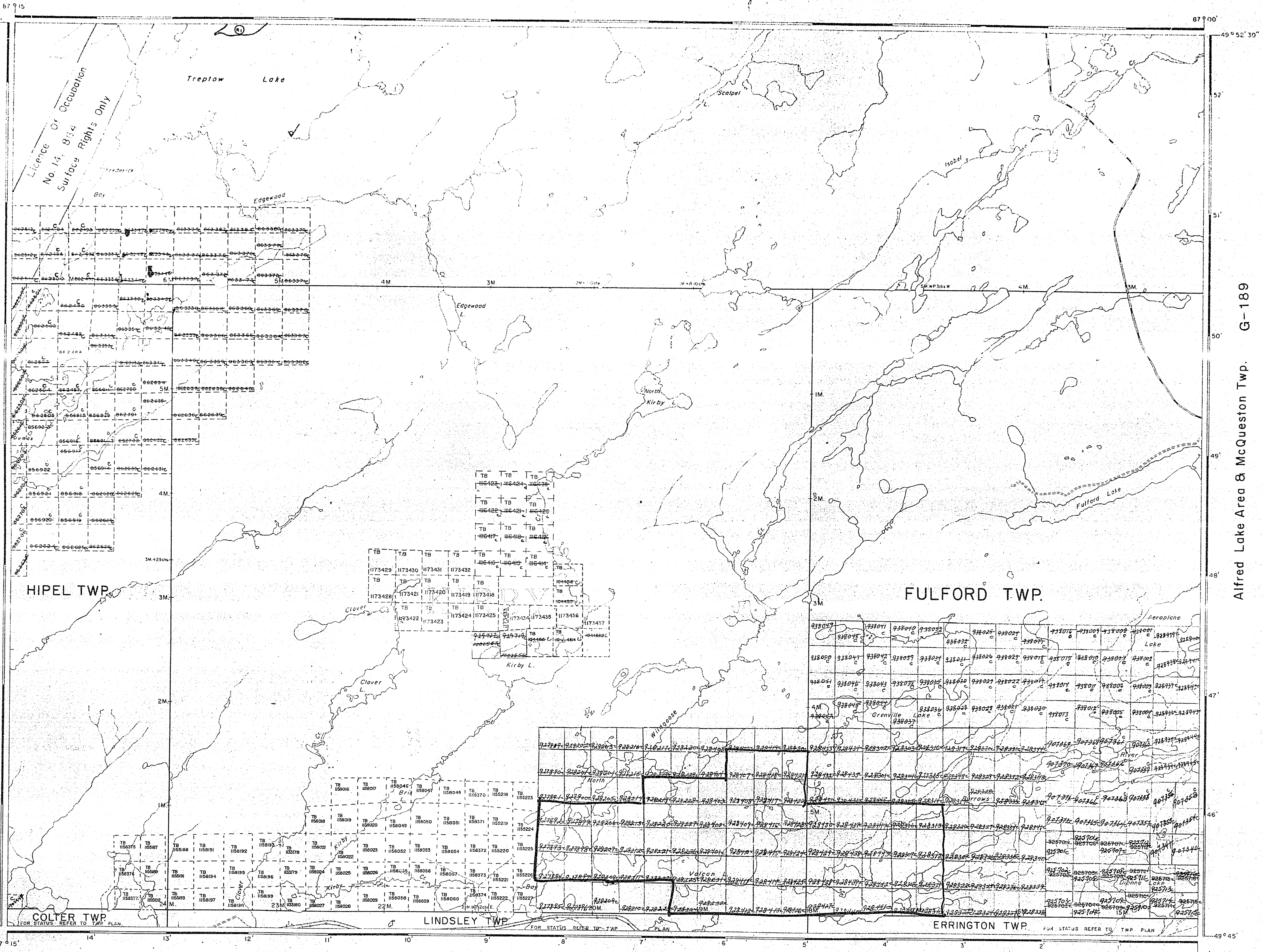
AREA
TREPTOW LAKE and KIRBY TWP.
 M.N.R. ADMINISTRATIVE DISTRICT
GERALDTON
 MINING DIVISION
THUNDER BAY
 LAND TITLES / REGISTRY DIVISION
THUNDER BAY

Ministry of Natural Resources
 Ontario
 Land Management Branch
 Feb. 6, 1986

Date Aug. 20, 1981
 Number
G-434

Alfred Lake Area & McQueston Twp. G-189

LAPIERRE LAKE AREA G-65



1782

TREPTOW LAKE AREA & KIRBY TWP.

DISTRICT OF THUNDER BAY

THUNDER BAY MINING DIVISION

SCALE: 1-INCH = 40 CHAINS

LEGEND

PATENTED LAND	Ⓢ
CROWN LAND SALE	Ⓞ
LEASES	Loc.
LOCATED LAND	L.O.
LICENSE OF OCCUPATION	M.R.O.
MINING RIGHTS ONLY	S.R.O.
SURFACE RIGHTS ONLY	
ROADS	—
IMPROVED ROADS	—
KING'S HIGHWAYS	—
RAILWAYS	—
POWER LINES	—
MARSH OR MUSKEG	—
MINES	—
CANCELLED	C.

NOTES

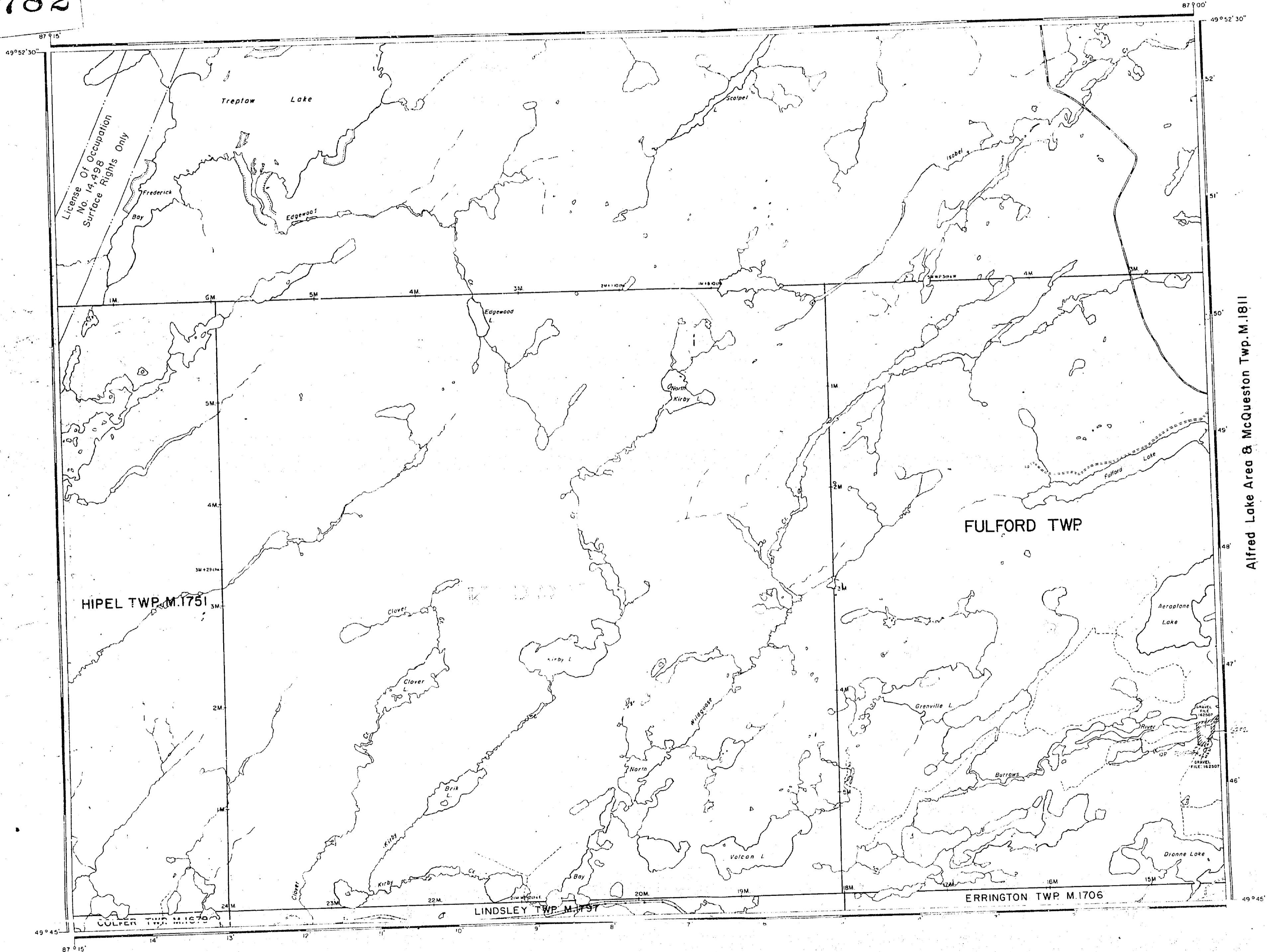
400' surface rights reservation around all lakes and rivers.

Areas withdrawn from disposition and reserved for public use shown File 178910.

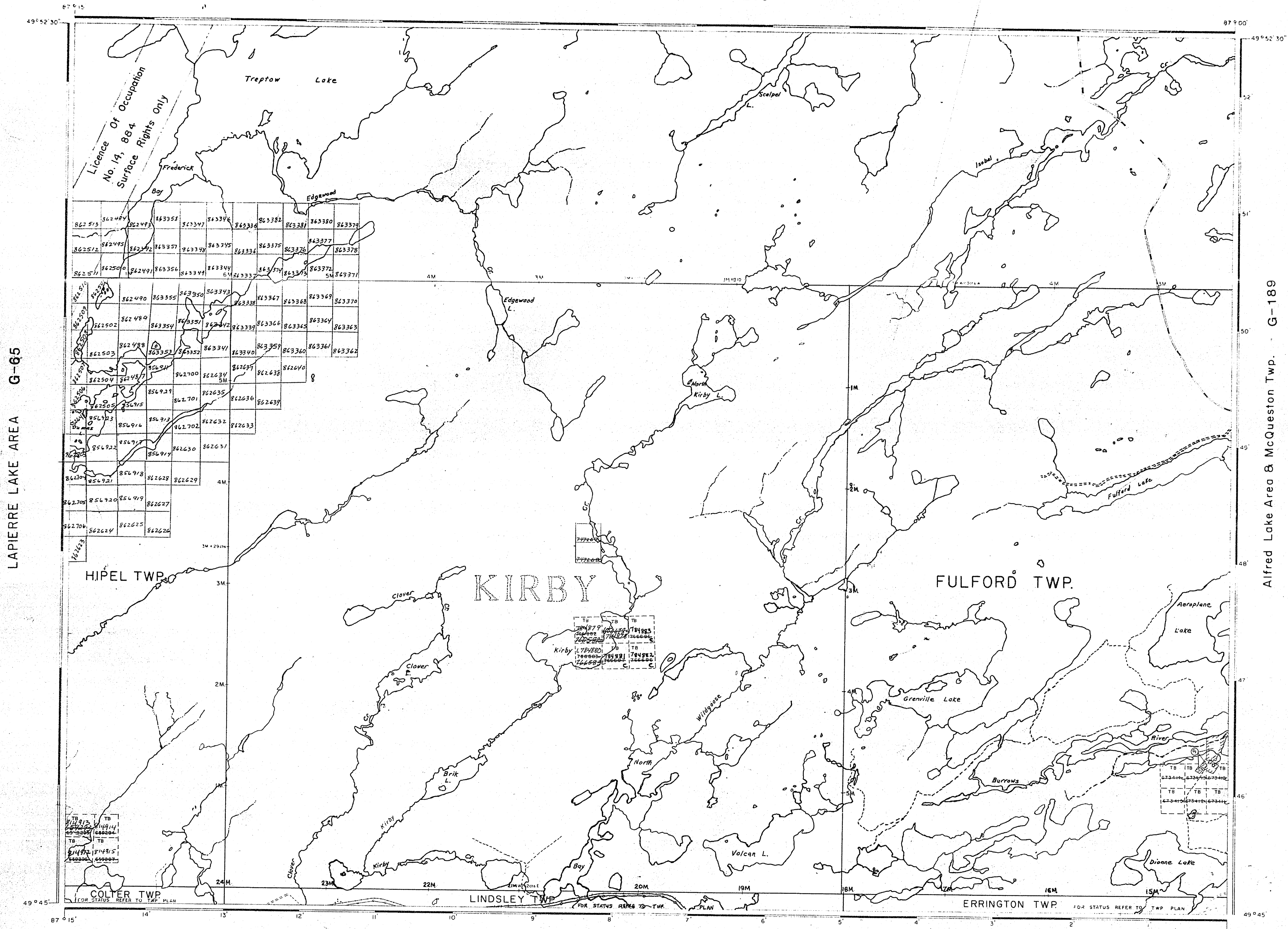
JAN. 25/77
GERALDTON DISTRICT
NATIONAL TOPOGRAPHIC SERIES 42 E 14

PLAN NO. M.1782

Alfred Lake Area & McQueston Twp. M.1811



GRETA LAKE AREA G-263



LAPIERRE LAKE AREA G-65

Alfred Lake Area & McQueston Twp. G-189

REFERENCES

AREAS WITHDRAWN FROM DISPOSITION

S.R. - SURFACE RIGHTS M.R. - MINING RIGHTS

Description Order No. Date Disposition File

SAND AND GRAVEL RESERVE

GRAVEL FILE 162507

OCT 7 1960

7:00 PM 11/23/10/6

4

LEGEND


- HIGHWAY AND ROUTE No.
- OTHER ROADS
- TRAILS
- SURVEYED LINES
- TOWNSHIPS, BASE LINES, ETC.
- LOTS, MINING CLAIMS, PARCELS, ETC.
- UNSURVEYED LINES
- LOT LINES
- PARCEL BOUNDARY
- MINING CLAIMS ETC.
- RAILWAY AND RIGHT OF WAY
- UTILITY LINES
- NON PERENNIAL STREAM
- FLOODING OR FLOODING RIGHTS
- SUBDIVISION OR COMPOSITE PLAN RESERVATIONS
- ORIGINAL SHORELINE
- MARSH OR MUSKEG
- MINES
- TRAVERSE MONUMENT

DISPOSITION OF CROWN LANDS

TYPE OF DOCUMENT	SYMBOL
PATENT, SURFACE & MINING RIGHTS	●
.. SURFACE RIGHTS ONLY	○
.. MINING RIGHTS ONLY	○
LEASE, SURFACE & MINING RIGHTS	○
.. SURFACE RIGHTS ONLY	○
.. MINING RIGHTS ONLY	○
LICENCE OF OCCUPATION	▽
ORDER IN COUNCIL	OC
RESERVATION	○
CANCELLED	○
SAND & GRAVEL	○

NOTE: MINING RIGHTS IN PARCELS PATENTED PRIOR TO MAY 6 1913, VESTED IN ORIGINAL PATENTEE BY THE PUBLIC LANDS ACT, R.S.O. 1970, CHAP. 280, SEC. 63, SUBSEC. 1

SCALE: 1 INCH = 40 CHAINS



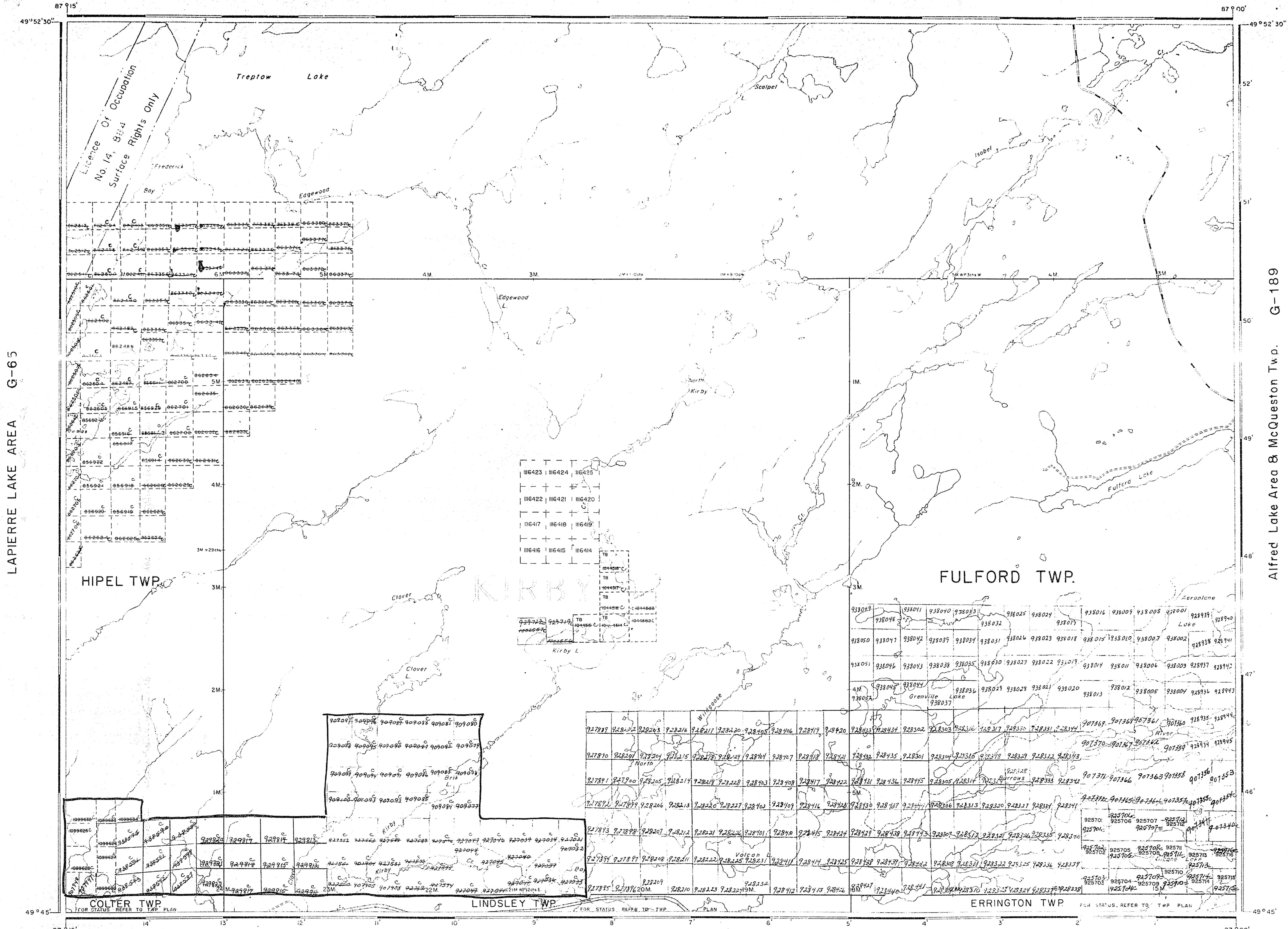
AREA
TREPTOW LAKE
and KIRBY TWP.
 M.N.R. ADMINISTRATIVE DISTRICT
GERALDTON
 MINING DIVISION
THUNDER BAY
 LAND TITLES / REGISTRY DIVISION
THUNDER BAY

Ministry of Natural Resources
 Land Management Branch
 Ontario
 MAY 24 1981

Date Aug. 20, 1981 Number

G-434

GRETA LAKE AREA G-263



REFERENCES

RECEIVED
MAY 11 1981
THUNDER BAY

THE INFORMATION THAT APPEARS ON THIS MAP HAS BEEN COMPILED FROM VARIOUS SOURCES AND ACCURACY IS NOT GUARANTEED. THOSE WISHING TO STAKE MINING CLAIMS SHOULD CONSULT WITH THE MINING RECORDER, MINISTER OF NORTHERN DEVELOPMENT AND MINES, FOR ADDITIONAL INFORMATION ON THE STATUS OF THE LANDS SHOWN HEREON.

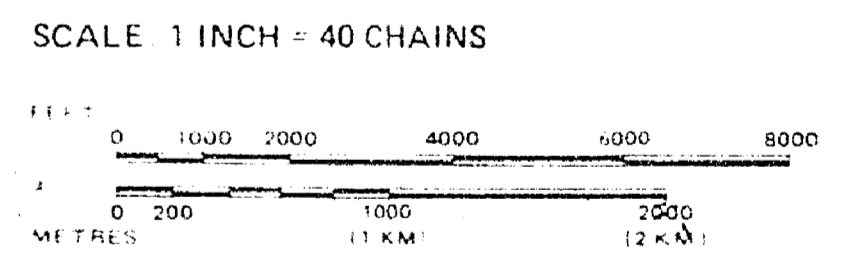
LEGEND

- HIGHWAY AND ROUTE NO.
- OTHER ROADS
- TRAIL
- SURFACE RIGHTS
- TOWNSHIP, RANGE, BASE LINES ETC.
- LOTS, MINING CLAIMS PARCELS ETC.
- UNSURVEYED LINES
- LOT LINES
- PARCEL BOUNDARY
- RAILWAY AND RIGHT OF WAY
- UTILITY LINES
- NON-PERENNIAL STREAM
- FLOODING OR OTHER RIGHTS
- SUBDIVISION OR COMPETE PLAN
- RESERVATIONS
- ORIGINAL SHORELINE
- MARSH OR MUSKEG
- MINES
- TRAVERSE MONUMENT

DISPOSITION OF CROWN LANDS

TYPE OF DOCUMENT	SYMBOL
PATENT, SURFACE & MINING RIGHTS	
SURFACE RIGHTS ONLY	
MINING RIGHTS ONLY	
LEASE, SURFACE & MINING RIGHTS	
SURFACE RIGHTS ONLY	
MINING RIGHTS ONLY	
LICENCE OF OCCUPATION	
ORDER IN COUNCIL	
RESERVATION	
CANCELLED	
SAND & GRAVEL	

NOTE: MINING RIGHTS IN PARCELS PATENTED PRIOR TO MAY 6, 1913, VESTED IN ORIGINAL PATENTEE BY THE PUBLIC LANDS ACT, R.S.O. 1970, CHAP. 380, SEC. 63, SUBSEC. 1.



AREA
TREPTOW LAKE and KIRBY TWP.
M.N.R. ADMINISTRATIVE DISTRICT
GERALDTON
MINING DIVISION
THUNDER BAY
LAND TITLES / REGISTRY DIVISION
THUNDER BAY

Ontario Ministry of Natural Resources Land Management Branch
Date Aug. 20, 1981
Number

G-434

LAPIERRE LAKE AREA G-65

Alfred Lake Area & McQueston Twp. G-189

GRETA LAKE AREA G-263

REFERENCES

EXPLANATION: ORDER NO. DATE DISPOSED
 W-TB-04/91 01/29/91 8.M.

THE INFORMATION THAT APPEARS ON THIS MAP HAS BEEN COMPILED FROM VARIOUS SOURCES, AND ACCURACY IS NOT GUARANTEED. THOSE WISHING TO STAKE, MINING CLAIMS SHOULD CONSULT WITH THE MINING RECORDER, MINISTRY OF NORTHWESTERN DEVELOPMENT AND MINES, FOR ADDITIONAL INFORMATION ON THE STATUS OF THE LANDS SHOWN HEREON.

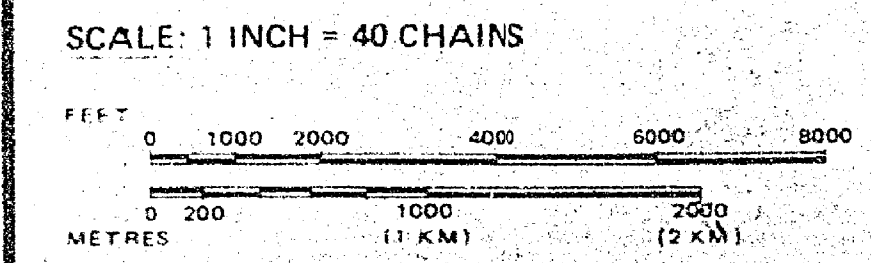
LEGEND

- HIGHWAY (AHS-ROUTE No.)
- OTHER ROADS
- TRAILS
- SURVEYED LINES
- TOWNSHIPS, BASE LINES, ETC.
- LOTS, MINING CLAIMS, PARCELS, ETC.
- UNSURVEYED LINES
- LOT LINES
- PARCEL BOUNDARY
- MINING CLAIMS ETC.
- RAILWAY AND RIGHT OF WAY
- UTILITY LINES
- NON PERENNIAL STREAM
- FLOODING OR FLOODING RIGHTS
- SUBDIVISION OR COMPOSITE PLAN
- RESERVATIONS
- ORIGINAL SHORELINE
- MARSH OR MUSKEG
- MINES
- TRAVERSE MONUMENT

DISPOSITION OF CROWN LANDS

TYPE OF DOCUMENT	SYMBOL
PATENT, SURFACE & MINING RIGHTS	⊙
" SURFACE RIGHTS ONLY	⊖
" MINING RIGHTS ONLY	⊙
LEASE, SURFACE & MINING RIGHTS	⊕
" SURFACE RIGHTS ONLY	⊖
" MINING RIGHTS ONLY	⊙
LICENCE OF OCCUPATION	⊙
ORDER-IN-COUNCIL	OC
RESERVATION	⊙
CANCELLED	⊙
SAND & GRAVEL	⊙
LAND USE PERMITS FOR COMMERCIAL TOURISM OUTPOST CAMPS	⊙

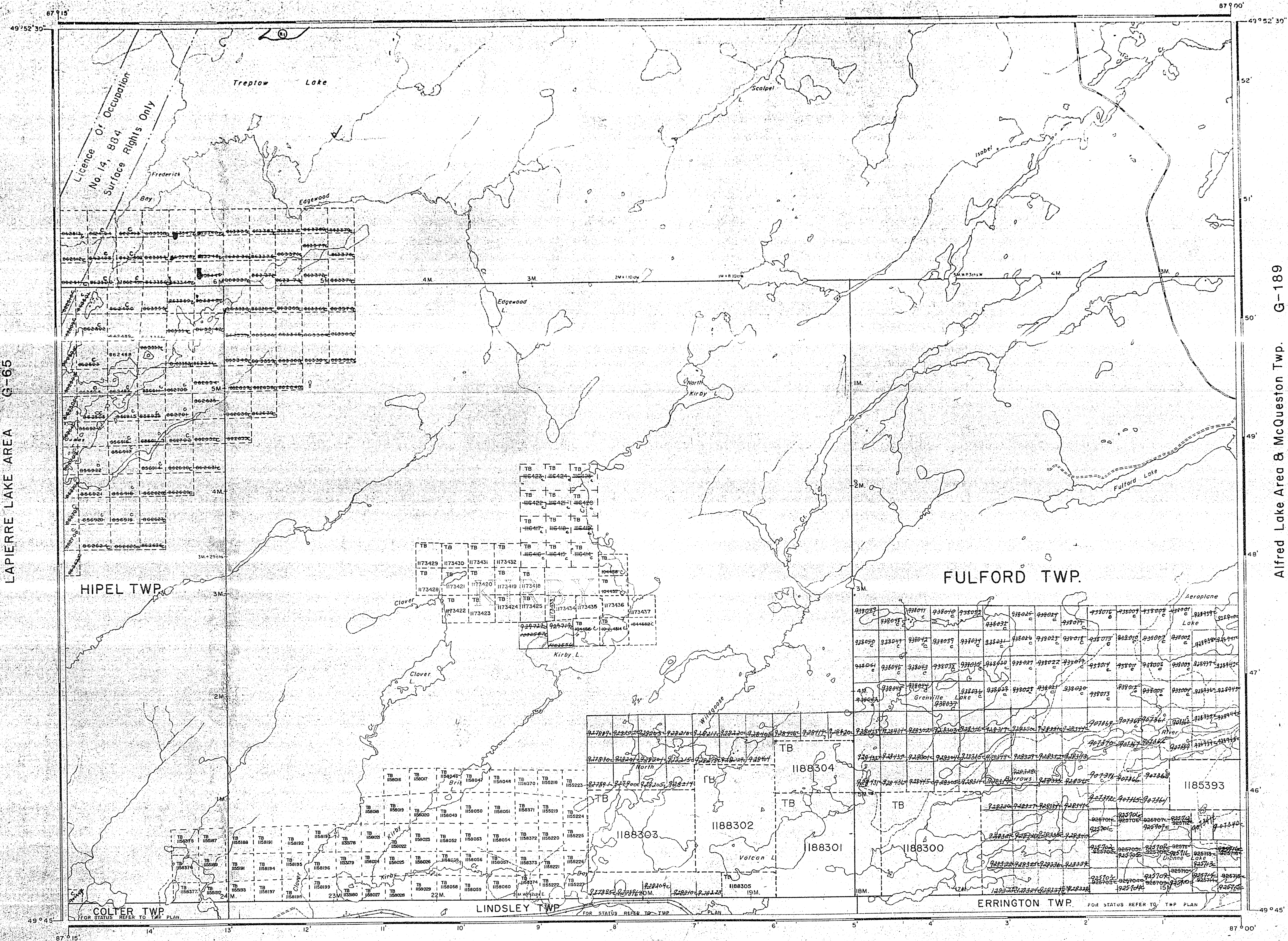
NOTE: MINING RIGHTS IN PARCELS PATENTED PRIOR TO MAY 6, 1913, VESTED IN ORIGINAL PATENTEES BY THE PUBLIC LANDS ACT R.S.O. 1970, CHAP 380, SEC 63, SUBSEC 1.



AREA
TREPTOW LAKE and KIRBY TWP.
 M.N.R. ADMINISTRATIVE DISTRICT
GERALDTON
 MINING DIVISION
THUNDER BAY
 LAND TITLES / REGISTRY DIVISION
THUNDER BAY

Ministry of Land Management
 Natural Resources Branch
 Ontario Feb. 6, 1986

Date: Aug. 20, 1991 Number: **G-434**

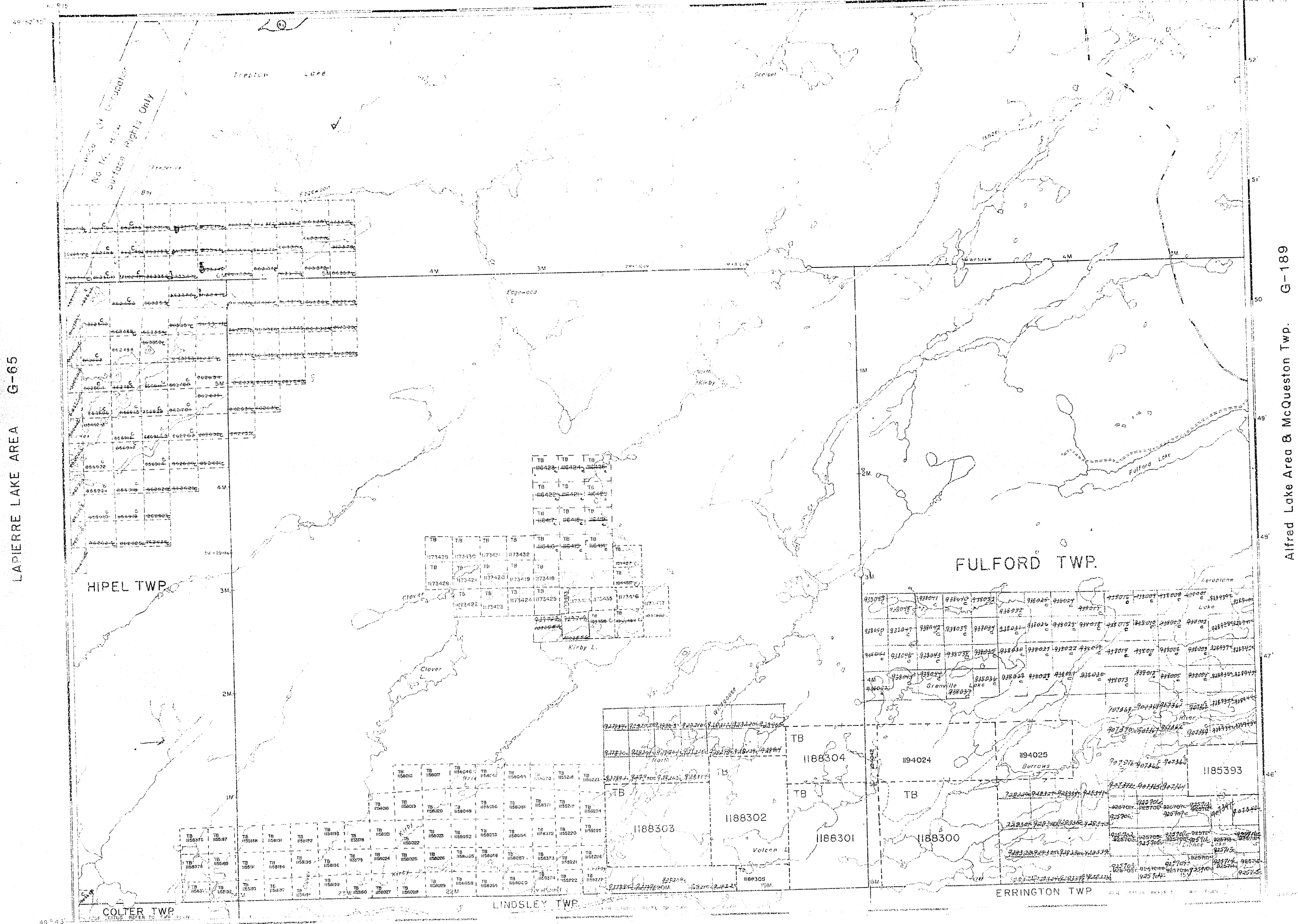


Aifred Lake Area & McQueston Twp. G-189

LAPIERRE LAKE AREA G-65

GRETA LAKE AREA G-263

REFERS TO
 1:50,000
 W-10-0475
 01/29/71



THE INFORMATION THAT APPEARS ON THIS MAP HAS BEEN COMPILED FROM VARIOUS SOURCES, AND ACCURACY IS NOT GUARANTEED. THOSE WISHING TO STATE MINING CLAIMS SHOULD CONSULT WITH THE MINING RECORDER, MINISTRY OF NORTHERN DEVELOPMENT AND MINES, FOR ADDITIONAL INFORMATION ON THE STATUS OF THE LANDS SHOWN HEREON.

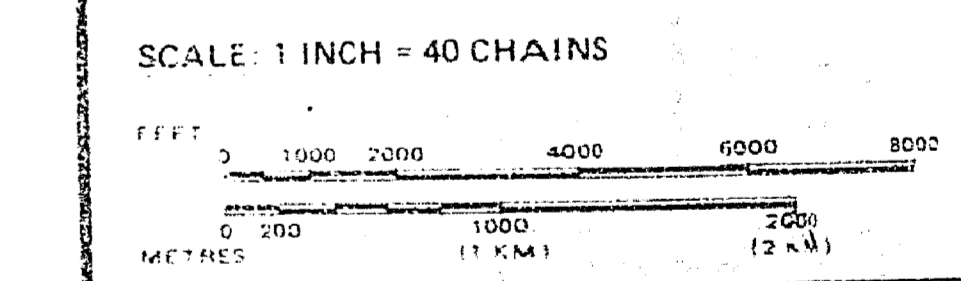
LEGEND

HIGHWAY	---
OTHER ROADS	---
TRAILS	---
SURFACE LINES	---
TOWNSHIP, RANGE LINES, ETC.	---
LEASING, MINING CLAIMS, PARCELS, ETC.	---
UNIMPROVED LINES	---
LOT LINES	---
PARCEL BOUNDARY	---
MINING CLAIMS ETC.	---
RAILWAY AND RIGHT OF WAY	---
UTILITY LINES	---
NON PERENNIAL STREAM	---
FLOODING OR FLOODING RIGHTS	---
SUBDIVISION OR COMPOSITE PLAN	---
RESERVATIONS	---
ORIGINAL SHORELINE	---
MARSH OR MUSKES	---
MINES	⊗
TRAVERSE MONUMENT	⊕

DISPOSITION OF CROWN LANDS

TYPE OF DOCUMENT	SYMBOL
PATENT, SURFACE & MINING RIGHTS	⊗
" SURFACE RIGHTS ONLY	⊙
" MINING RIGHTS ONLY	⊚
LEASE, SURFACE & MINING RIGHTS	⊞
" SURFACE RIGHTS ONLY	⊟
" MINING RIGHTS ONLY	⊠
LICENCE OF OCCUPATION	⊡
ORDER IN COUNCIL	⊣
RESERVATION	⊤
CANCELLED	⊥
SAND & GRAVEL	⊦
LAND USE PERMITS FOR COMMERCIAL TOURISM OUTPOST CAMPS	⊧

NOTE: MINING RIGHTS IN PARCELS PATENTED PRIOR TO MAY 6 1913 VESTED IN ORIGINAL PATENTEES BY THE PUBLIC LANDS ACT, H.S.O. 1910, CHAP. 350, SEC. 63, SUBSEC. 1



AREA
TREPTOW LAKE
and KIRBY TWP.
 M.N.R. ADMINISTRATIVE DISTRICT
GERALDTON
 MINING DIVISION
THUNDER BAY
 LAND TITLES / REGISTRY DIVISION
THUNDER BAY

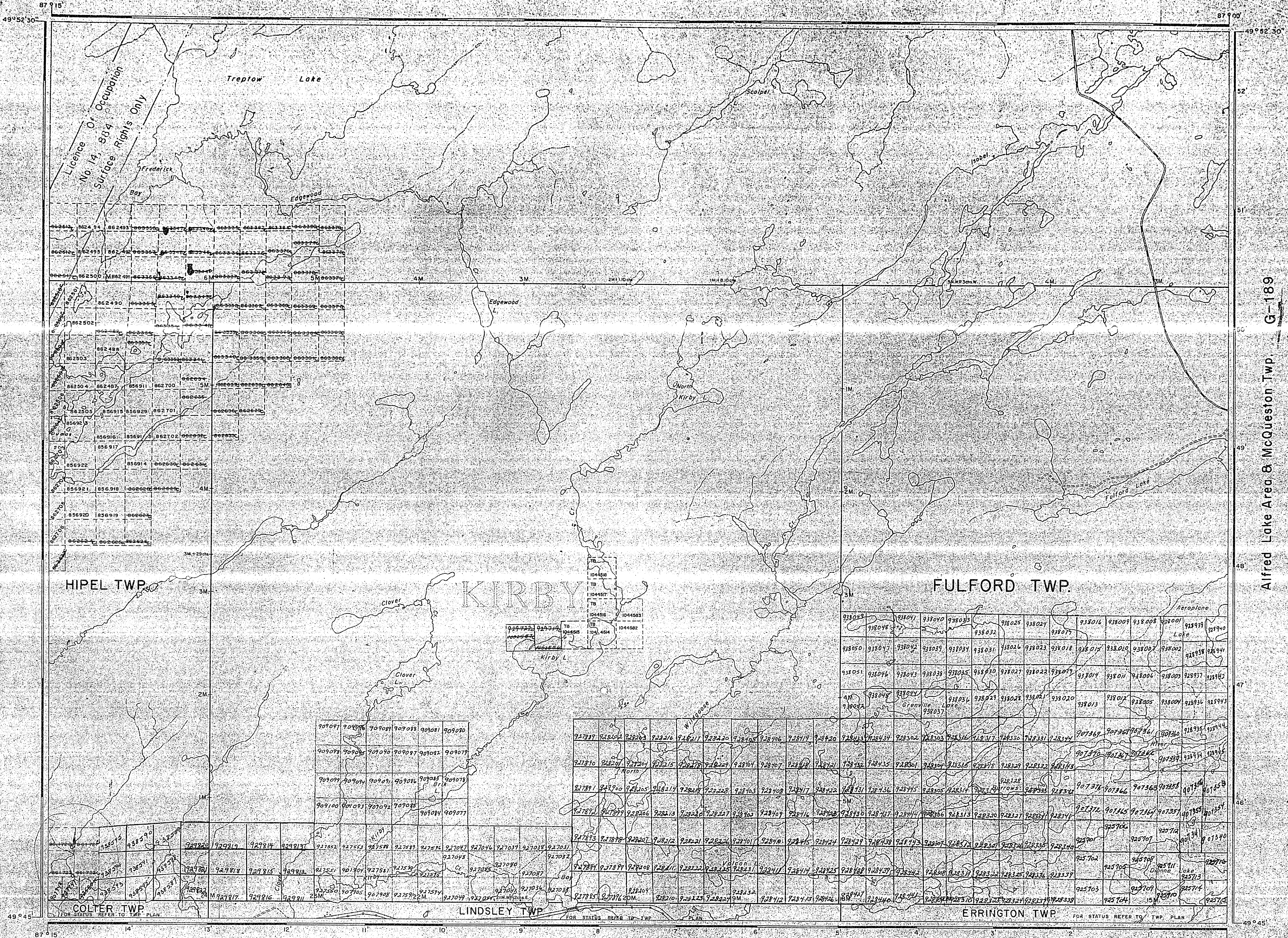
Ministry of Land
 Natural Management
 Resources Branch
 Ontario
 Feb. 6, 1976

Alfred Lake Area & McQueston Twp. G-189

LAPIERRE LAKE AREA G-65

GRETA LAKE AREA G-263

REFERENCES



Alfred Lake Area & McQueston Twp. G-189

LEGEND

- HIGHWAY AND ROUTE NO.
- OTHER ROADS
- TRAILS
- SURVEYED LINES
- TOWNSHIPS, BASE LINES, ETC.
- UNSURVEYED LINES
- LOT LINES
- PARCEL BOUNDARY
- MINING CLAIMS ETC.
- RAILWAY AND RIGHT OF WAY
- UTILITY LINES
- NON-PERENNIAL STREAM
- FLOODING OR FLOODING RIGHTS
- SUBDIVISION OR COMPOSITE PLAN
- RESERVATIONS
- ORIGINAL SHORELINE
- MARSH OR MUSKOG
- MINES
- TRAVERSE MONUMENT

DISPOSITION OF CROWN LANDS

TYPE OF DOCUMENT	SYMBOL
PATENT, SURFACE & MINING RIGHTS	
SURFACE RIGHTS ONLY	
MINING RIGHTS ONLY	
LEASE, SURFACE & MINING RIGHTS	
SURFACE RIGHTS ONLY	
MINING RIGHTS ONLY	
LICENCE OF OCCUPATION	
ORDER-IN-COUNCIL	
RESERVATION	
CANCELLED	
SAND & GRAVEL	

NOTE: MINING RIGHTS IN PARCELS PATENTED PRIOR TO MAY 6 1913, VESTED IN ORIGINAL PATENTEE BY THE PUBLIC LANDS ACT, R.S.O. 1910, CHAP. 300, SEC. 87, SUBSEC. 1

SCALE: 1 INCH = 40 CHAINS

FEET: 0 1000 2000 4000 6000 8000

METRES: 0 250 500 1000 1750 2500

AREA

TREPTOW LAKE and KIRBY TWP.

M.N.R. ADMINISTRATIVE DISTRICT

GERALDTON

MINING DIVISION

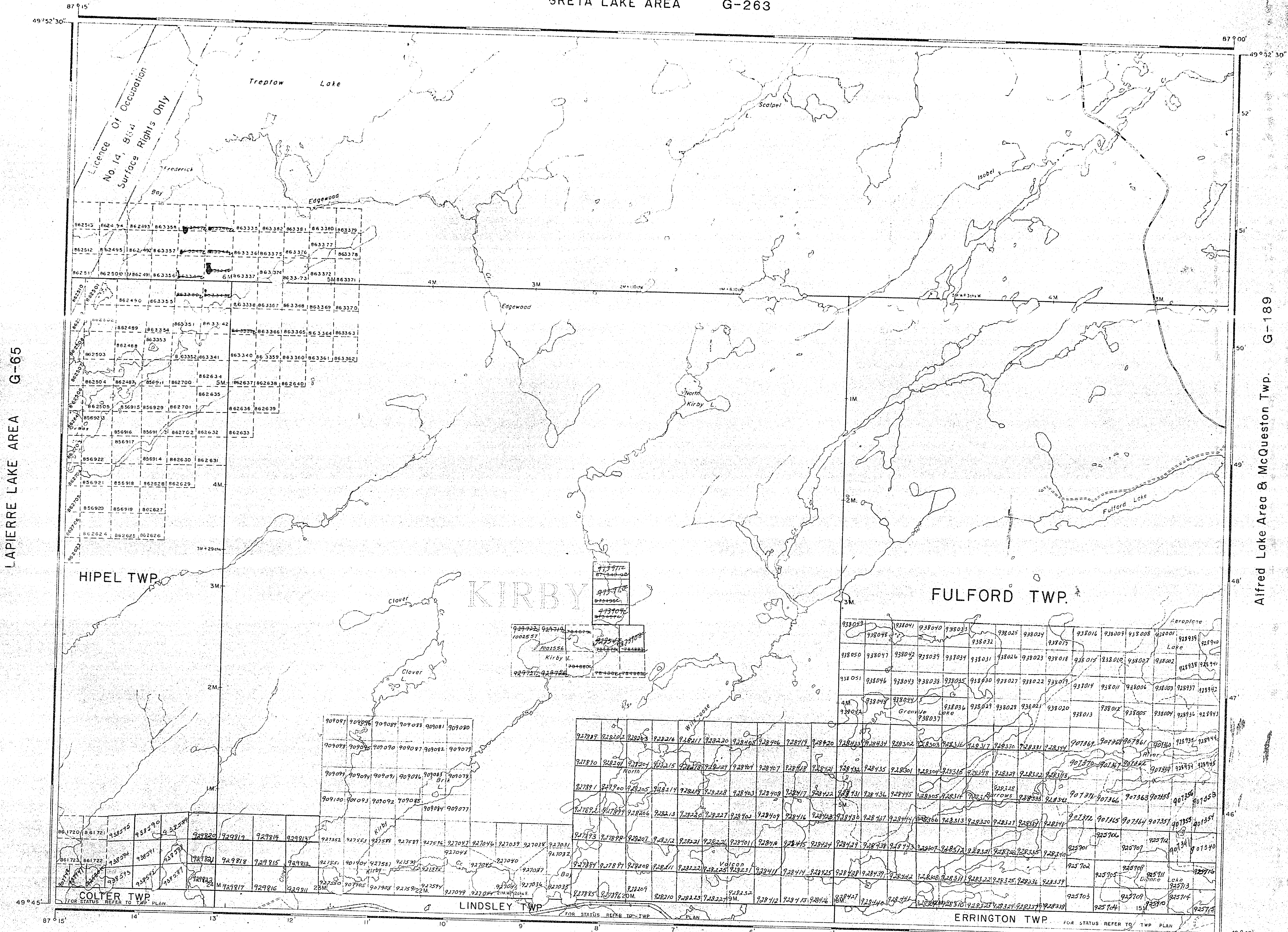
THUNDER BAY

LAND TITLES / REGISTRY DIVISION

THUNDER BAY

Ontario Ministry of Natural Resources Land Management Branch

Date: Aug. 20, 1981



Alfred Lake Area & McQueston Twp. G-189

RECEIVED
THUNDER BAY
MINING DIVISION
88 MAR 27 PM 4 17

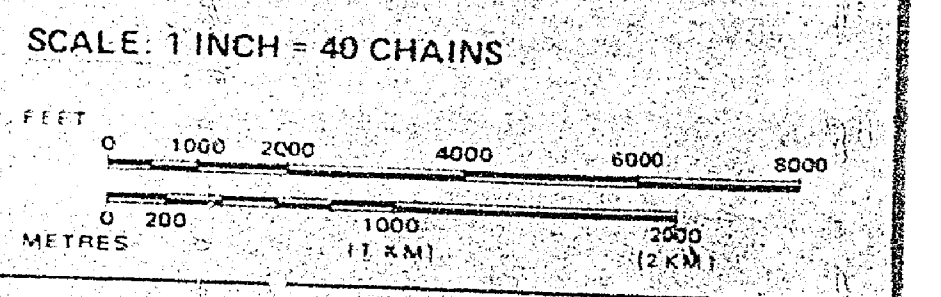
LEGEND

- HIGHWAY AND ROUTE NO. OTHER ROADS
- TRAILS
- SURVEYED LINES
- TOWNSHIP, BASE LINES, ETC.
- LOTS, MINING CLAIMS, PARCELS, ETC.
- UNSURVEYED LINES
- LOT LINES
- PARCEL BOUNDARY
- MINING CLAIMS ETC.
- RAILWAY AND RIGHT OF WAY
- UTILITY LINES
- NON PERENNIAL STREAM
- FLOODING OR FLOODING RIGHTS
- SUBDIVISION OR COMPOSITE PLAN
- RESERVATIONS
- ORIGINAL SHORELINE
- MARSH OR MUSKEG
- MINES
- TRAVERSE MONUMENT

DISPOSITION OF CROWN LANDS

TYPE OF DOCUMENT	SYMBOL
PATENT, SURFACE & MINING RIGHTS	●
SURFACE RIGHTS ONLY	○
MINING RIGHTS ONLY	◐
LEASE, SURFACE & MINING RIGHTS	◑
SURFACE RIGHTS ONLY	◒
MINING RIGHTS ONLY	◓
LICENCE OF OCCUPATION	▲
ORDER-IN-COUNCIL	◔
RESERVATION	○
CANCELLED	◕
SAND & GRAVEL	◖

NOTE: MINING RIGHTS IN PARCELS PATENTED PRIOR TO MAY 5, 1913, VESTED IN ORIGINAL PATENTEE BY THE PUBLIC LANDS ACT, R.S.O. 1970, CHAP. 380, SEC. 53, SUBSEC. 1.



AREA
**TREPTOW LAKE
and KIRBY TWP.**
M.N.R. ADMINISTRATIVE DISTRICT
GERALDTON
MINING DIVISION
THUNDER BAY
LAND TITLES / REGISTRY DIVISION
THUNDER BAY

Ministry of Natural Resources
Land Management Branch
Ontario
Date: Feb. 6 1986

Date: Aug. 20, 1981 Number: **G-434**