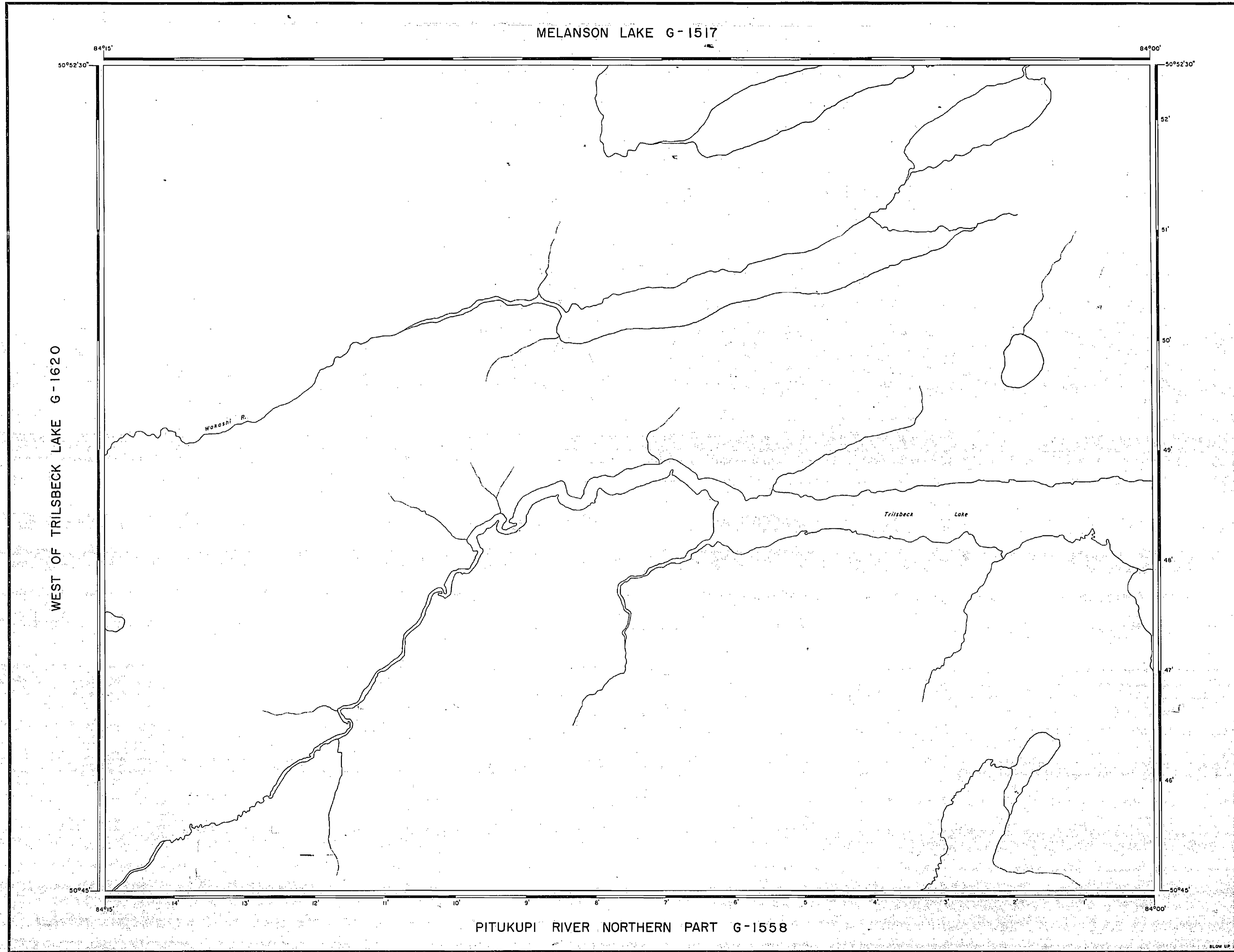


G-1603

TRILSBECK LAKE

G-1603

TRIM LINE



REFERENCES

AREAS WITHDRAWN FROM DISPOSITION

M.R.O. - MINING RIGHTS ONLY

S.R.O. SURFACE RIGHTS ONLY

M.S. MINING AND SURFACE RIGHTS

RECEIVED AUG 23 1983

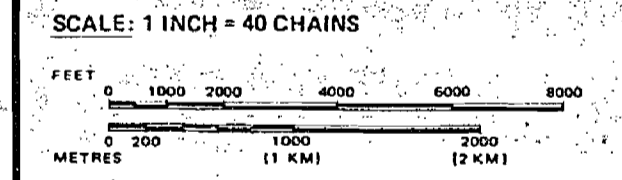
LEGEND

- HIGHWAY AND ROUTE No.
- OTHER ROADS
- TRAILS
- SURVEYED LINES:
 - TOWNSHIPS, BASE LINES, ETC.
 - LOTS, MINING CLAIMS, PARCELS, ETC.
- UNSURVEYED LINES:
 - LOT LINES
 - PARCEL BOUNDARY
 - MINING CLAIMS ETC.
 - RAILWAY AND RIGHT OF WAY
 - UTILITY LINES
 - NON-PERENNIAL STREAM
 - FLOODING OR FLOODING RIGHTS
 - SUBDIVISION OR COMPOSITE PLAN
 - RESERVATIONS
 - ORIGINAL SHORELINE
 - MARSH OR MUSKEG
 - MINES
 - TRAVERSE MONUMENT

DISPOSITION OF CROWN LANDS

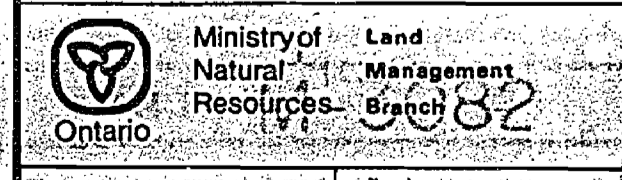
TYPE OF DOCUMENT	SYMBOL
PATENT, SURFACE & MINING RIGHTS	●
" SURFACE RIGHTS ONLY	○
" MINING RIGHTS ONLY	◐
LEASE, SURFACE & MINING RIGHTS	■
" SURFACE RIGHTS ONLY	◼
" MINING RIGHTS ONLY	◽
LICENCE OF OCCUPATION	▼
ORDER-IN-COUNCIL	OC
RESERVATION	○
CANCELLED	⊖
SAND & GRAVEL	⊙

NOTE: MINING RIGHTS IN PARCELS PATENTED PRIOR TO MAY 6, 1912, VESTED IN ORIGINAL PATENTEES BY THE PUBLIC LANDS ACT, R.S.O. 1970, CHAP. 380, SEC. 63, SUBSEC. 1.



TOWNSHIP

AREA
TRILSBECK LAKE
 M.N.R. ADMINISTRATIVE DISTRICT
MOOSONEE
 MINING DIVISION
PORCUPINE
 LAND TITLES / REGISTRY DIVISION
COCHRANE



Date: DECEMBER 1982
 Number: **G-1603**

TRIM LINE

MELANSON LAKE M-3086

AREA OF
TRILSBECK LAKE

DISTRICT OF
COCHRANE
PORCUPINE
SAULT-STE. MARIE
MINING DIVISION

SCALE: 1-INCH = 40 CHAINS

LEGEND

PATENTED LAND	⊙
CROWN LAND SALE	C.S.
LEASES	⊙
LOCATED LAND	Loc.
LICENSE OF OCCUPATION	L.O.
MINING RIGHTS ONLY	M.R.O.
SURFACE RIGHTS ONLY	S.R.O.
ROADS	—
IMPROVED ROADS	—
KING'S HIGHWAYS	—
RAILWAYS	—
POWER LINES	—
MARSH OR MUSKEG	—
MINES	X
CANCELLED	C.

NOTES

400' Surface Rights reservation around all lakes & rivers.

June 18/69
This plan covered by
Exploratory licence
to Ballindery Reptiles
Corp. Ltd.

All claims accepted
excluding oil & gas.

G. Stevens letter

June 18/69.

Cancelled June 21/76

Replaced Aug. 23/83

PLAN NO. **M-3082**

DEPARTMENT OF MINES

— ONTARIO —

WEST OF TRILSBECK LAKE M-3083

PITUKUPI RIVER NORTHERN PART M-3078

BLOW UP