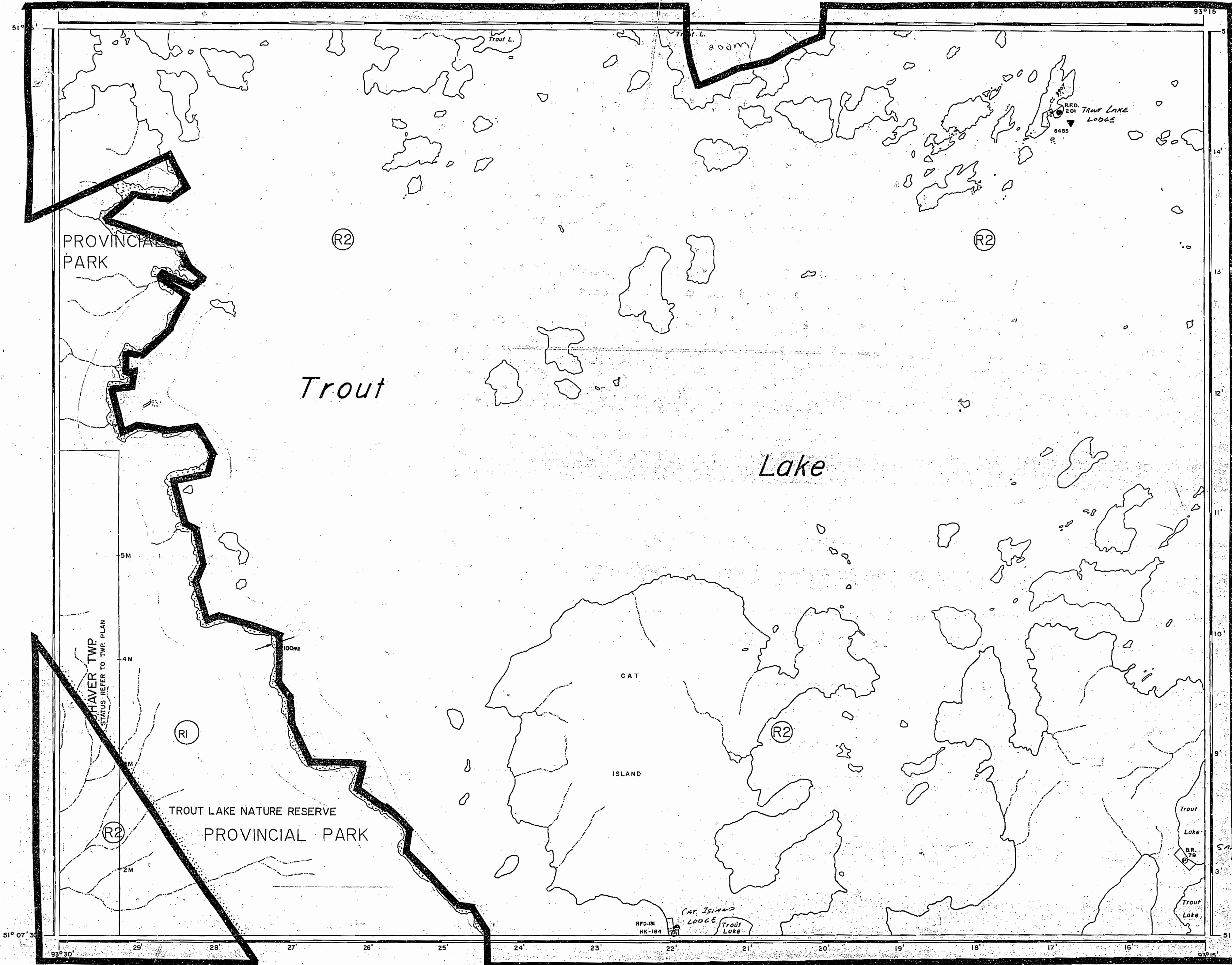


SOBESKI LAKE G-1885

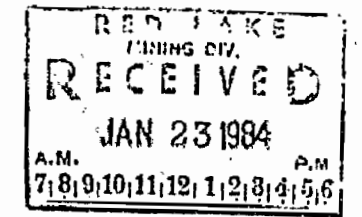


**REFERENCES**

**AREAS WITHDRAWN FROM DISPOSITION**

M.R.O. - MINING RIGHTS ONLY  
 S.R.O. - SURFACE RIGHTS ONLY  
 M+S - MINING AND SURFACE RIGHTS

Description	Order No.	Date	Disposition	File
R2	SEC 35	W 43/83	25 AUG 83	87481 188535 7598 v.17
R2	SEC 35	W-LL-C2334/99	ONT MAY 10/99	M+S



**LEGEND**

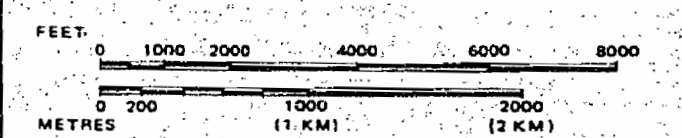
HIGHWAY AND ROUTE No.	
OTHER ROADS	
TRAILS	
SURVEYED LINES:	
TOWNSHIPS, BASE LINES, ETC.	
LOTS, MINING CLAIMS, PARCELS, ETC.	
UNSURVEYED LINES:	
LOT LINES	
PARCEL BOUNDARY	
MINING CLAIMS ETC.	
RAILWAY AND RIGHT OF WAY	
UTILITY LINES	
NON-PERENNIAL STREAM	
FLOODING OR FLOODING RIGHTS	
SUBDIVISION OR COMPOSITE PLAN	
RESERVATIONS	
ORIGINAL SHORELINE	
MARSH OR MUSKEG	
MINES	
TRAVERSE MONUMENT	

**DISPOSITION OF CROWN LANDS**


TYPE OF DOCUMENT	SYMBOL
PATENT, SURFACE & MINING RIGHTS	
" SURFACE RIGHTS ONLY	
" MINING RIGHTS ONLY	
LEASE, SURFACE & MINING RIGHTS	
" SURFACE RIGHTS ONLY	
" MINING RIGHTS ONLY	
LICENCE OF OCCUPATION	
ORDER-IN-COUNCIL	
RESERVATION	
CANCELLED	
SAND & GRAVEL	

NOTE: MINING RIGHTS IN PARCELS PATENTED PRIOR TO MAY 6, 1913, VESTED IN ORIGINAL PATENTEE BY THE PUBLIC LANDS ACT, R.S.O. 1970, CHAP. 380, SEC. 62, SUBSEC. 1.

SCALE: 1 INCH = 40 CHAINS



AREA  
**TROUT LAKE (WEST PART)**  
 M.N.R. ADMINISTRATIVE DISTRICT  
**RED LAKE**  
 MINING DIVISION  
**RED LAKE**  
 LAND TITLES / REGISTRY DIVISION  
**KENORA/PATRICIA**



Date: FEB. 1983

**G-1899**

TROUT LAKE (EAST PART) G-1898

THE INFORMATION APPEARS ON THIS HAS BEEN COM FROM VARIOUS SO AND ACCURACY GUARANTEED. WISHING TO STAY CLAIMS SHOULD WITH THE RECORDER, MINIS NORTHERN DE MEANT AND MINES. DITIONAL INFOR ON THE STATUS LANDS SHOWN HE