

LORNE TWP. M.999

THE TOWNSHIP
OF
TRUMAN

DISTRICT OF
SUDBURY

SUDBURY
MINING DIVISION

SCALE: 1-INCH 40 CHAINS

LEGEND

PATENTED LAND	● or ⊕
CROWN LAND SALE	C.S.
LEASES	⊙
LOCATED LAND	Loc.
LICENSE OF OCCUPATION	L.O.
MINING RIGHTS ONLY	M.R.O.
SURFACE RIGHTS ONLY	S.R.O.
ROADS	—
IMPROVED ROADS	—
KING'S HIGHWAYS	—
RAILWAYS	—
POWER LINES	—
MARSH OR MUSKEG	—
MINES	⊗
CANCELLED	⊙
PATENTED for S.R.O.	⊙

NOTES

400' surface rights reservation along the shores of all lakes and rivers.

All islands in Lake Panache are WITHDRAWN from STAKING, Nov. 23, 1926.

All numbered islands are preceded by letters T.P. except where noted.

SAND and GRAVEL

- ⊙ QUARRY PERMIT
- ⊙ GRAVEL, FILE 152108

AREAS WITHDRAWN FROM DISPOSITION

M.R.O. — MINING RIGHTS ONLY
S.R.O. — SURFACE RIGHTS ONLY
M. + S. — MINING AND SURFACE RIGHTS

Description	Order No.	Date	Disposition	File
RESERVED FOR PUBLIC USE	6/3/70	S.R.O.	163005 v.2	

IN SERVICE "1980" - Jm

PLAN NO. **M.1164**

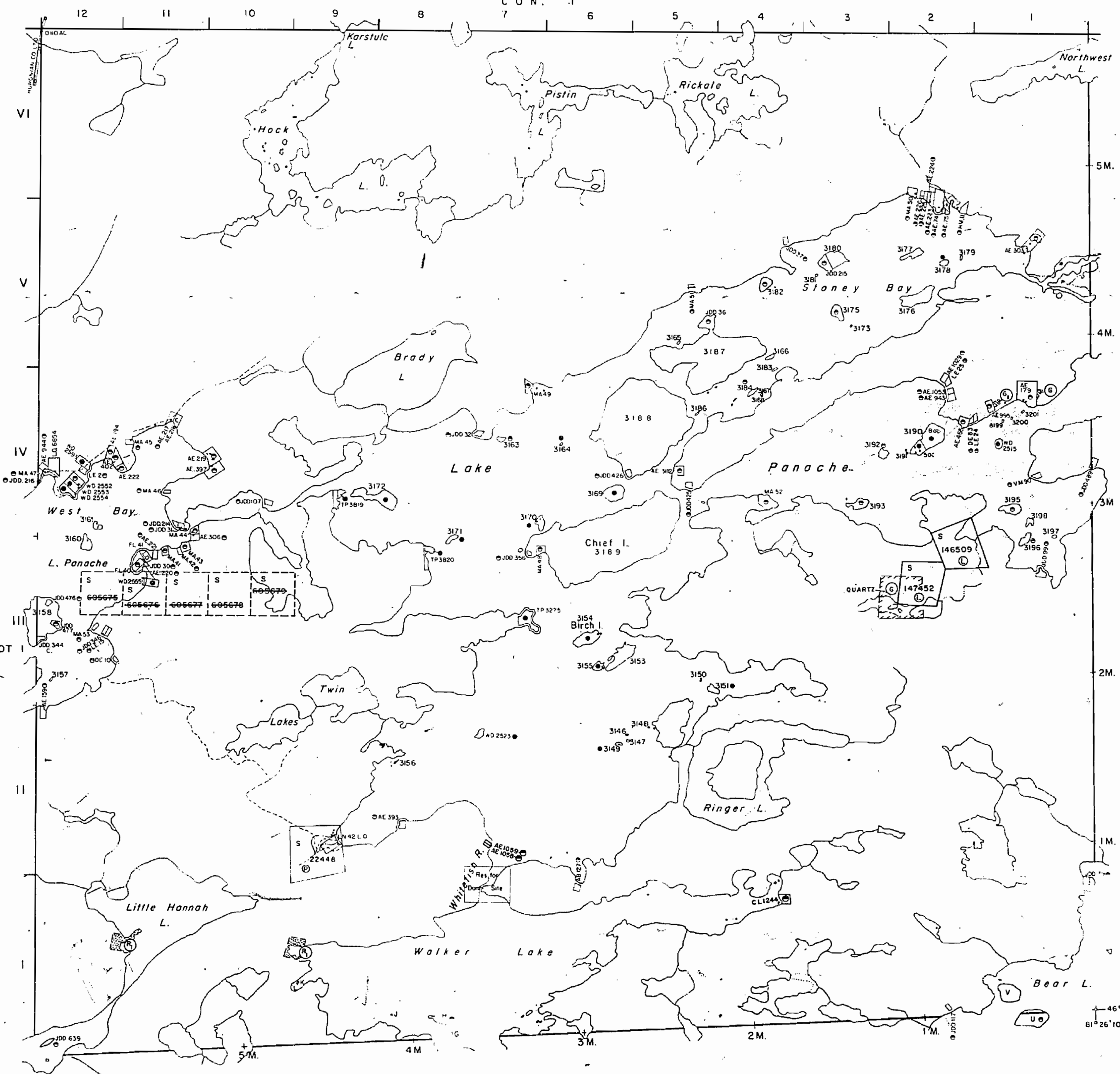


Ministry of
Natural Resources
Surveys and
Mapping
Branch

FOSTER TWP. M.814

DIEPPE TWP. M.761

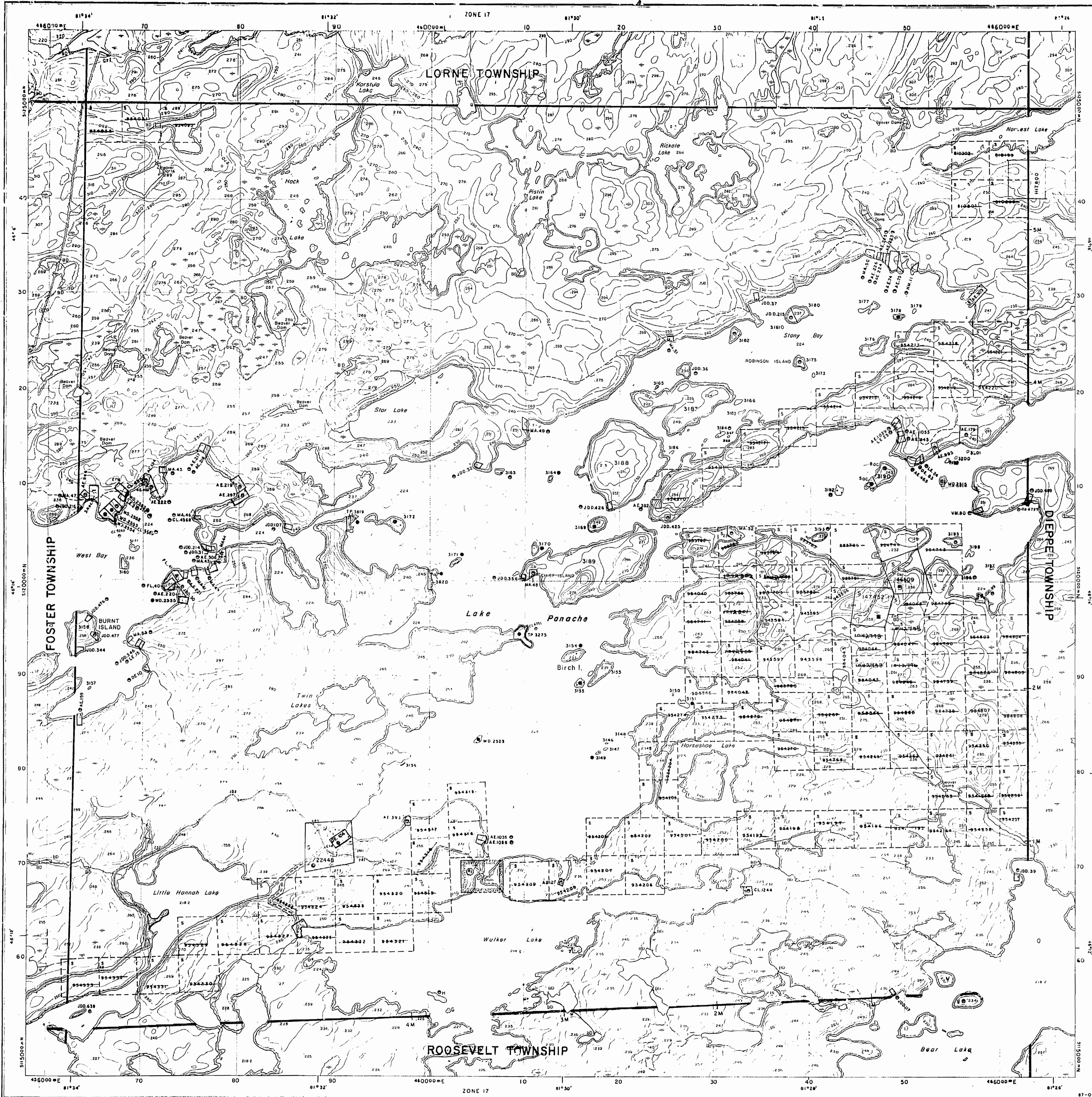

ROOSEVELT TWP. M.1081



INDEX TO LAND DISPOSITION

PLAN G-3184 TOWNSHIP TRUMAN

M.N.R. ADMINISTRATIVE DISTRICT ESPANOLA MINING DIVISION SUDBURY LAND TITLES/REGISTRY DIVISION SUDBURY



AREAS WITHDRAWN FROM DISPOSITION: MRO - Mining Rights Only SRO - Surface Rights Only M+S - Mining and Surface Rights

SYMBOLS

- Boundary, Township, Meridian, Baseline, Road allowance, surveyed, shoreline, Lot/Concession, surveyed, unsurveyed, Parcel, surveyed, unsurveyed, Right-of-way, road, railway, utility, Reservation, Cliff, Pit, Pile, Contour, Interpolated, Approximate, Depression, Control point (horizontal), Flooded land, Mine head frame, Pipeline (above ground), Railway, single track, double track, abandoned, Road, highway, county, township, access, trail, bush, Shoreline (original), Transmission line, Wooded area

NOTES

ISLANDS IN LAKE PANACHE WITHDRAWN FROM STAKING, NOV. 23, 1926. ALL NUMBERED ISLANDS ARE PRECEDED BY LETTERS T.P. EXCEPT WHERE NOTED.

DISPOSITION OF CROWN LANDS

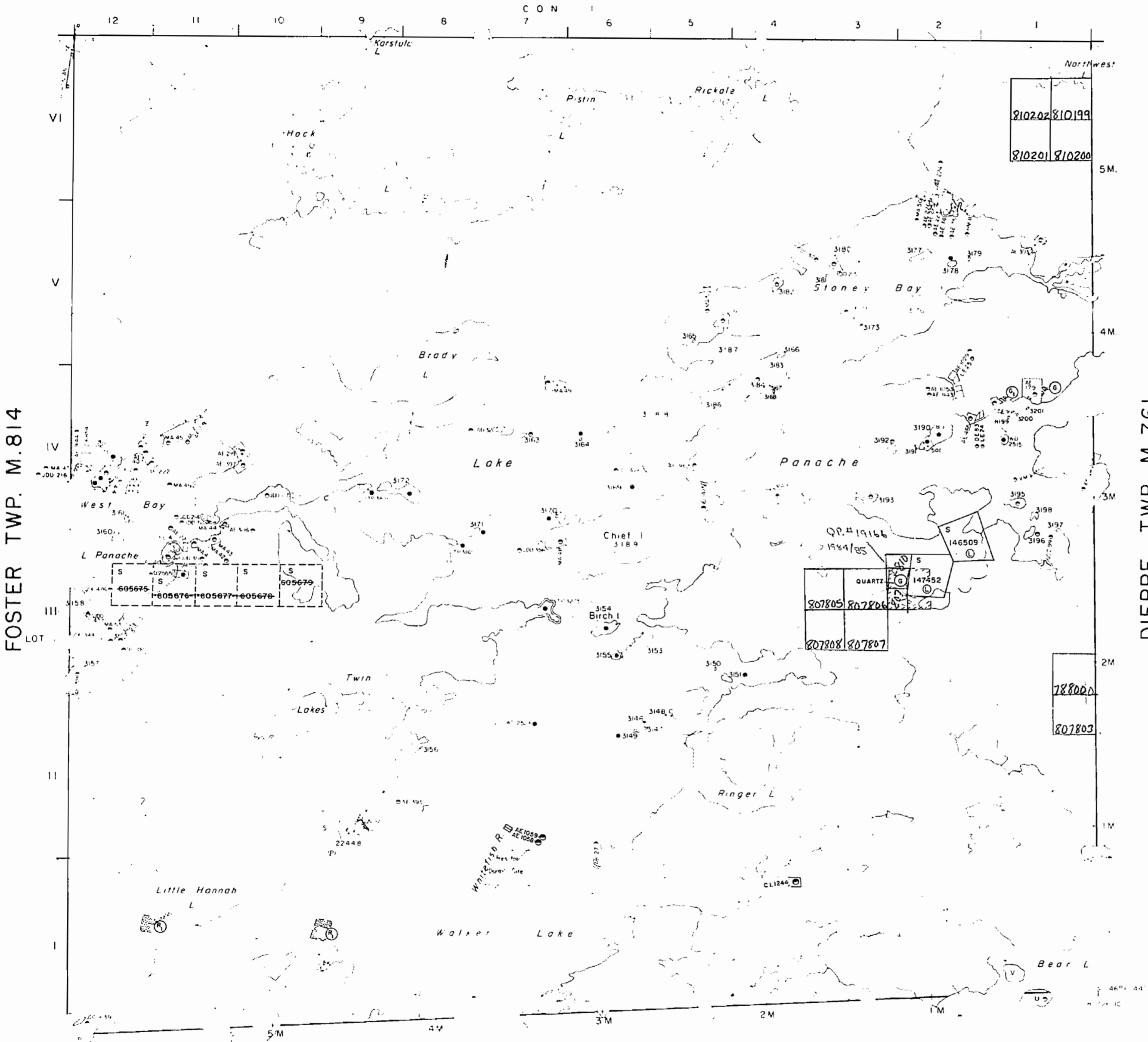
- Patent: Surface & Mining Rights, Surface Rights Only, Mining Rights Only; Lease: Surface & Mining Rights, Surface Rights Only, Mining Rights Only; Licence of Occupation; Order-in-Council; Cancelled; Reservation; Sand & Gravel

DATE OF ISSUE: MAR 27 1982 SUDBURY MINING RECORDER'S OFFICE

DATE OF ISSUE: MAR 27 1982 SUDBURY MINING RECORDER'S OFFICE

THE INFORMATION THAT APPEARS ON THIS MAP HAS BEEN COMPILED FROM VARIOUS SOURCES, AND ACCURACY IS NOT GUARANTEED. THOSE WISHING TO STAKE MINING CLAIMS SHOULD CONSULT WITH THE MINING RECORDER, MINISTRY OF NORTHERN DEVELOPMENT AND MINES, FOR ADDITIONAL INFORMATION ON THE STATUS OF THE LANDS SHOWN HEREON.

LORNE TWP. M.999



FOSTER TWP. M.814

DIEPPE TWP. M.761

ROOSEVELT TWP. M.1081

THE TOWNSHIP
OF
TRUMAN

DISTRICT OF
SUDBURY

SUDBURY
MINING DIVISION

SCALE: 1-INCH 40 CHAINS

LEGEND

PATENTED LAND	⊙	Ⓟ
CROWN LAND SALE		C.S.
LEASES		Ⓛ
LOCATED LAND		Loc.
LICENSE OF OCCUPATION		L.O.
MINING RIGHTS ONLY		M.R.O.
SURFACE RIGHTS ONLY		S.R.O.
ROADS	— — — — —	
IMPROVED ROADS	— — — — —	
KING'S HIGHWAYS	— — — — —	
RAILWAYS	— — — — —	
POWER LINES	— — — — —	
MARSH OR MUSKEG	— — — — —	
MINES		ⓧ
CANCELLED		Ⓞ
PATENTED for S.R.O.		Ⓞ

NOTES

400' surface rights reservation along the shores of all lakes and rivers.

All islands in Lake Panache are WITHDRAWN from STAKING, Nov. 23, 1926.

All numbered islands are preceded by letters T.P. except where noted.

SAND and GRAVEL

Ⓞ QUARRY PERMIT
Ⓞ GRAVEL, FILE 152108

AREAS WITHDRAWN FROM DISPOSITION

M.R.O. — MINING RIGHTS ONLY
S.R.O. — SURFACE RIGHTS ONLY
M.+S. — MINING AND SURFACE RIGHTS

Description	Order No.	Date	Disposition	File
RESERVED FOR PUBLIC USE		6/3/70	S.R.O.	163005 v.2

TRUMAN

PLAN NO. **M.1164**

 Ministry of Natural Resources
Surveys and Mapping Branch

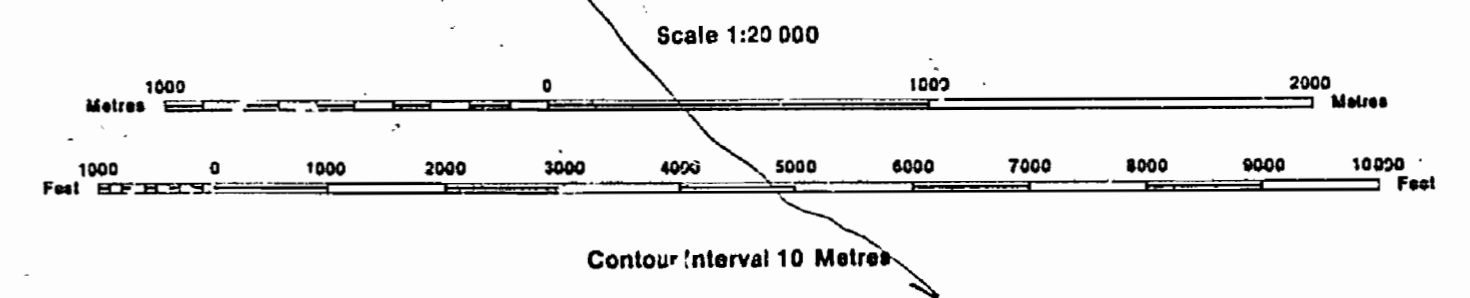
In Service: March 31, 1988

INDEX TO LAND DISPOSITION

PLAN
G-3184
TOWNSHIP

TRUMAN

M.N.R. ADMINISTRATIVE DISTRICT
ESPANOLA
MINING DIVISION
SUDBURY
LAND TITLES/REGISTRY DIVISION
SUDBURY



AREAS WITHDRAWN FROM DISPOSITION

- MRO - Mining Rights Only
- SRC - Surface Rights Only
- M+S - Mining and Surface Rights

Description	Order No.	Date	Disposition	File
RESERVED FOR G.A.U. SITE				

SYMBOLS

- Boundary
- Township Meridian, Easting
- Road allowances; surveyed
- shcreuns
- Lot/Concession; surveyed
- unsurveyed
- Parcel; surveyed
- unsurveyed
- Right-of-way; road
- railway
- utility
- Reservation
- Cliff, Pt, Pile
- Contour
- Interplated
- Approximate
- Decorat'ion
- Contour 90° (horizontal)
- Flooded land
- Mine head frame
- Pipeline (above ground)
- Railway; single track
- double track
- abandoned
- Road; highway, county, township
- access
- trail, bush
- Shoreline (original)
- Transmission line
- Wooded area

NOTES

ISLANDS IN LAKE PANACHE WITHDRAWN FROM STAKING, NOV. 23, 1926.

ALL NUMBERED ISLANDS ARE PRECEDED BY LETTERS T.P. EXCEPT WHERE NOTED.

DISPOSITION OF CROWN LANDS

- Petent
- Surface & Mining Rights
- Surface Rights Only
- Mining Rights Only
- Lease
- Surface & Mining Rights
- Surface Rights Only
- Mining Rights Only
- Licence of Occupation
- Orders-in-Council
- Cancelled
- Reservation
- Sand & Gravel

THE INFORMATION THAT APPEARS ON THIS MAP HAS BEEN COMPILED FROM VARIOUS SOURCES, AND ACCURACY IS NOT GUARANTEED. THOSE WISHING TO STAKE MINING CLAIMS SHOULD CONSULT WITH THE MINING RECORDER, MINISTRY OF NORTHERN DEVELOPMENT AND MINES, FOR ADDITIONAL INFORMATION ON THE STATUS OF THE LANDS SHOWN HEREON.

DATE OF ISSUE
MAR 31 1988
SUDBURY
MINING RECORDER'S OFFICE

Map base and land disposition drafting by Surveys and Mapping Branch, Ministry of Natural Resources.

The disposition of land, location of lot fabric and parcel boundaries on this index was compiled for administrative purposes only.



Oct 1984

TRIM LINE

REFERENCES

AREAS WITHDRAWN FROM DISPOSITION

- M.R.O. - MINING RIGHTS ONLY
- S.R.O. - SURFACE RIGHTS ONLY
- M.+S. - MINING AND SURFACE RIGHTS

Description	Order No.	Date	Disposition	File

SAND and GRAVEL

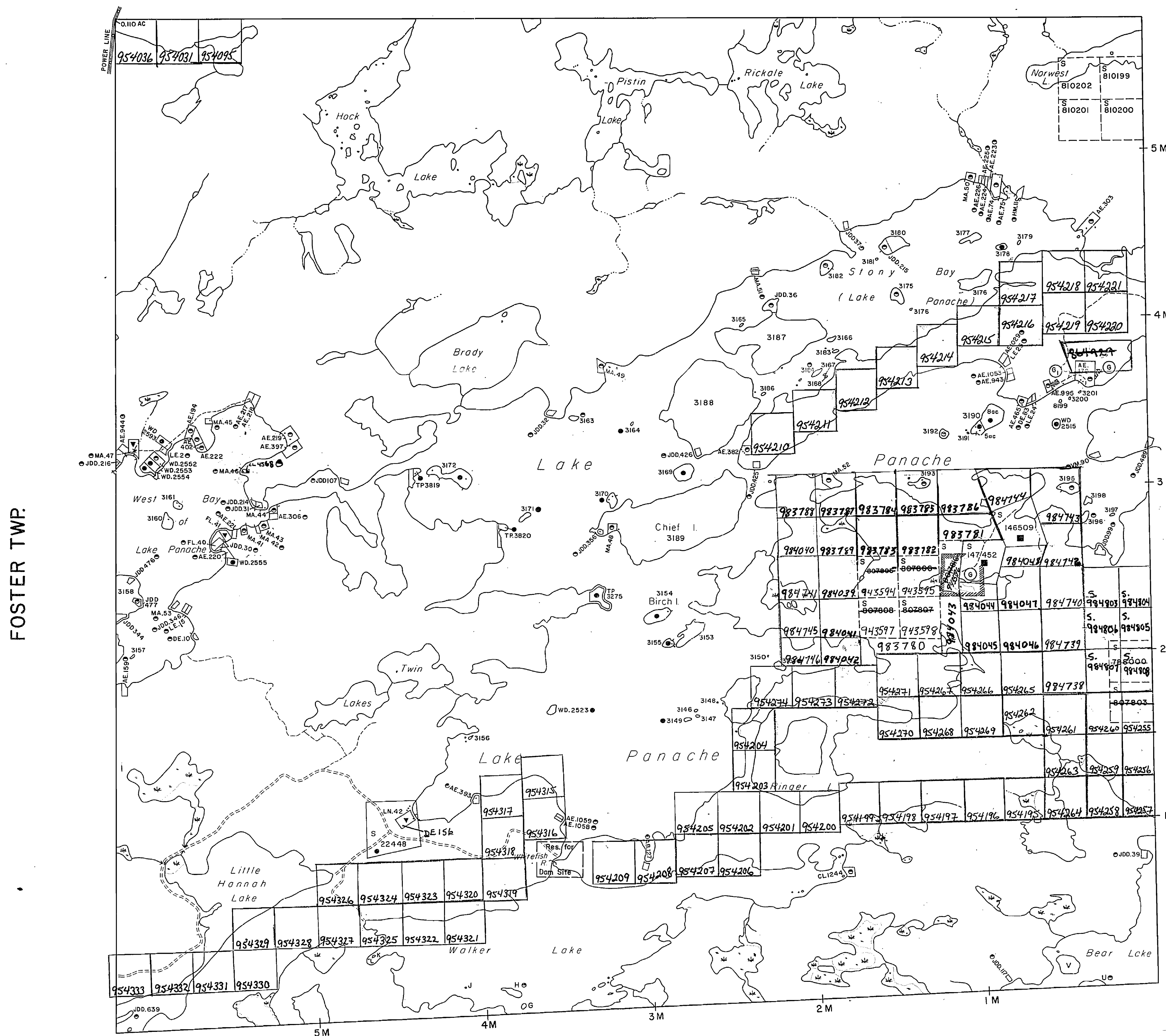
- ⊙ QUARRY PERMIT
- ⊙ GRAVEL, FILE 152108
- CL 4568 ⊙

NOTES

ALL ISLANDS IN LAKE PANACHE ARE WITHDRAWN FROM STAKING, NOV. 23, 1926.

ALL NUMBERED ISLANDS ARE PRECEDED BY LETTERS T.P. EXCEPT WHERE NOTED.

LORNE TWP.



ROOSEVELT TWP. G-3183

LEGEND

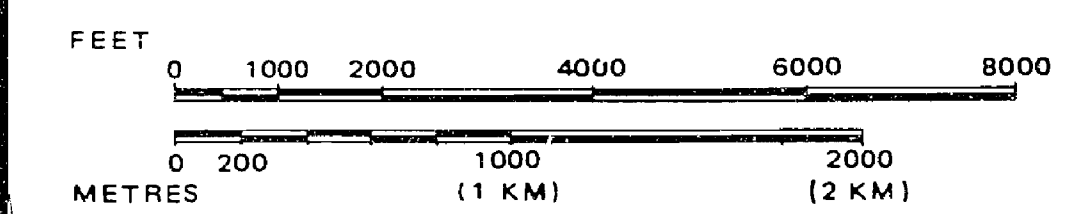
- HIGHWAY AND ROUTE No.
- OTHER ROADS
- TRAILS
- SURVEYED LINES:
 - TOWNSHIPS, BASE LINES, ETC.
 - LOTS, MINING CLAIMS, PARCELS, ETC.
- UNSURVEYED LINES:
 - LOT LINES
 - PARCEL BOUNDARY
 - MINING CLAIMS ETC.
- RAILWAY AND RIGHT OF WAY
- UTILITY LINES
- NON-PERENNIAL STREAM
- FLOODING OR FLOODING RIGHTS
- SUBDIVISION OR COMPOSITE PLAN
- RESERVATIONS
- ORIGINAL SHORELINE
- MARSH OR MUSKEG
- MINES
- TRAVERSE MONUMENT

DISPOSITION OF CROWN LANDS

TYPE OF DOCUMENT	SYMBOL
PATENT, SURFACE & MINING RIGHTS	⊙
" SURFACE RIGHTS ONLY	⊙
" MINING RIGHTS ONLY	⊙
LEASE, SURFACE & MINING RIGHTS	⊙
" SURFACE RIGHTS ONLY	⊙
" MINING RIGHTS ONLY	⊙
LICENCE OF OCCUPATION	⊙
ORDER-IN-COUNCIL	OC
RESERVATION	⊙
CANCELLED	⊙
SAND & GRAVEL	⊙

NOTE: MINING RIGHTS IN PARCELS PATENTED PRIOR TO MAY 6, 1913, VESTED IN ORIGINAL PATENTEE BY THE PUBLIC LANDS ACT, R.S.O. 1970, CHAP. 380, SEC. 63, SUBSEC 1.

SCALE: 1 INCH = 40 CHAINS



TOWNSHIP

TRUMAN

M.N.R. ADMINISTRATIVE DISTRICT

ESPANOLA

MINING DIVISION

SUDBURY

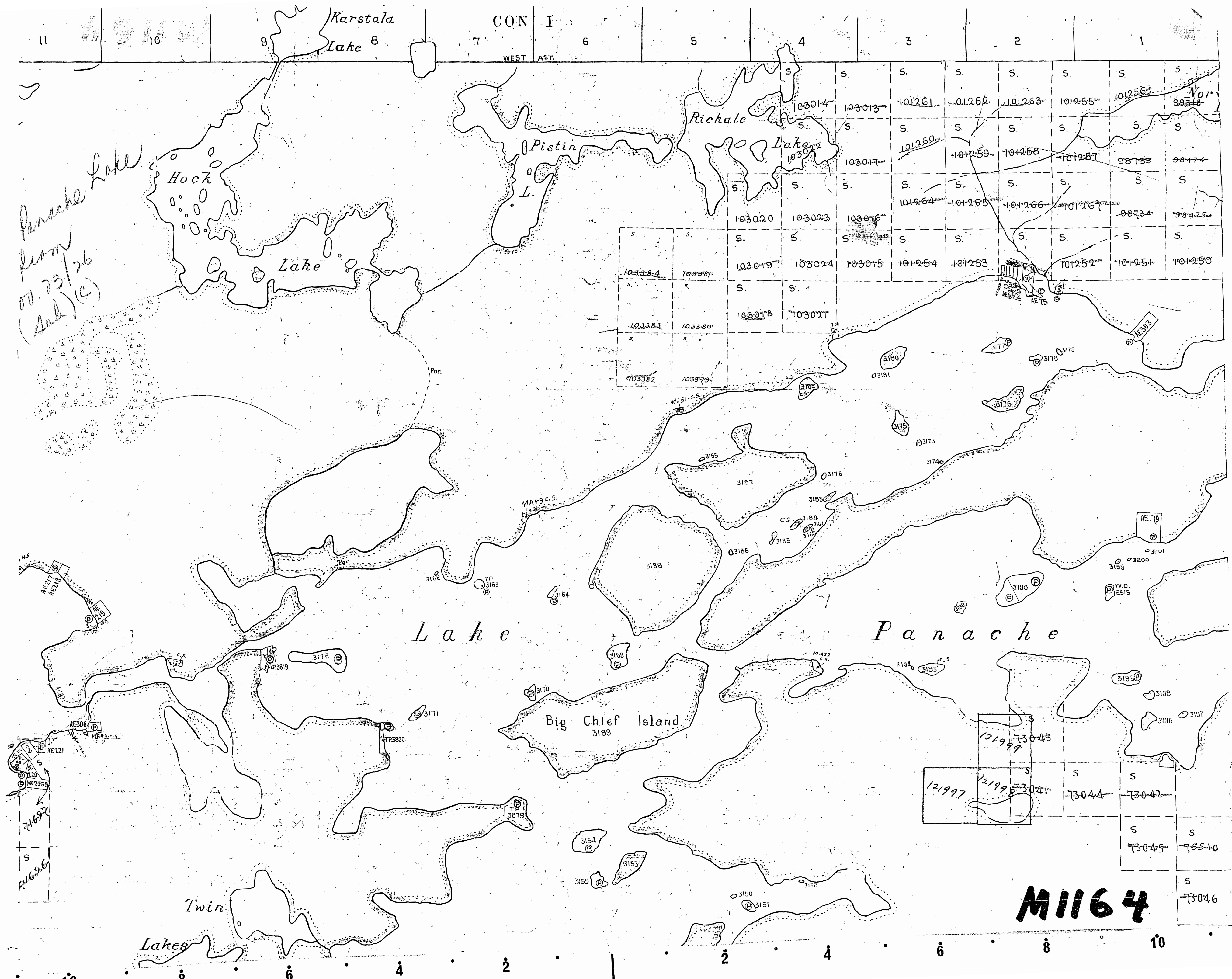
LAND TITLES / REGISTRY DIVISION

SUDBURY



Date OCTOBER, 1984

Number
G-3184



Panache Lake
from
07.23/26
(Sub)(C)

M1164

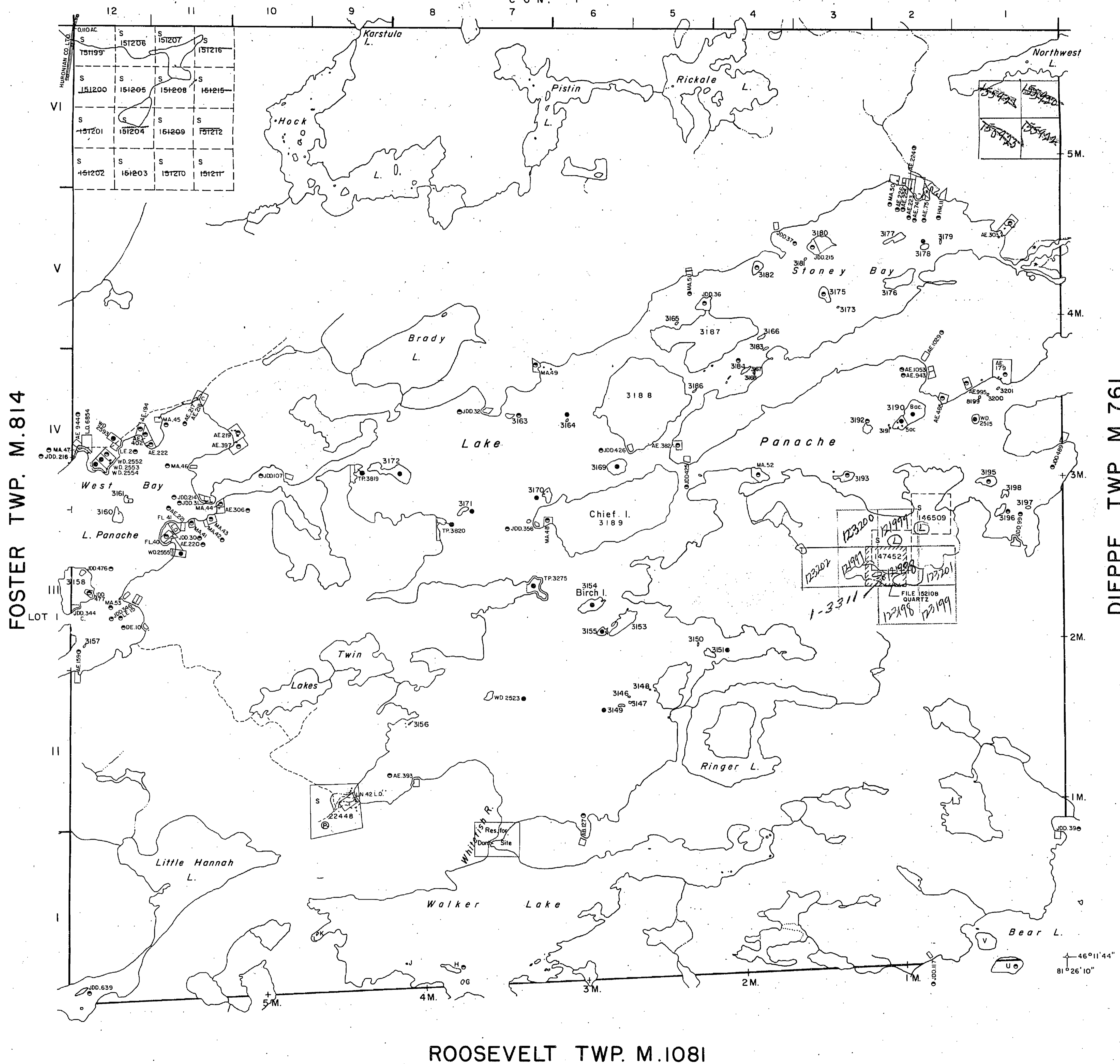
LORNE TWP. M.999

THE TOWNSHIP
OF
TRUMAN

DISTRICT OF
SUDBURY

SUDBURY
MINING DIVISION

SCALE: 1-INCH = 40 CHAINS



LEGEND

- | | |
|-----------------------|-----------|
| PATENTED LAND | ⊙ |
| CROWN LAND SALE | C.S. |
| LEASES | ⊙ |
| LOCATED LAND | Loc. |
| LICENSE OF OCCUPATION | L.O. |
| MINING RIGHTS ONLY | M.R.O. |
| SURFACE RIGHTS ONLY | S.R.O. |
| ROADS | — — — — — |
| IMPROVED ROADS | — — — — — |
| KING'S HIGHWAYS | — — — — — |
| RAILWAYS | — — — — — |
| POWER LINES | — — — — — |
| MARSH OR MUSKEG | — — — — — |
| MINES | ⊙ |
| CANCELLED | C. |

NOTES

400' surface rights reservation around all lakes and rivers.

All islands in Lake Panache WITHDRAWN FROM STAKING. Nov. 23, 1926.

- Summer Resort Locations patented for surface & mineral rights.
- ⊙ Summer Resort Locations patented for surface rights only.

All islands numbered are preceded by letters T.P. except where noted.

PLAN NO. **M.1164**

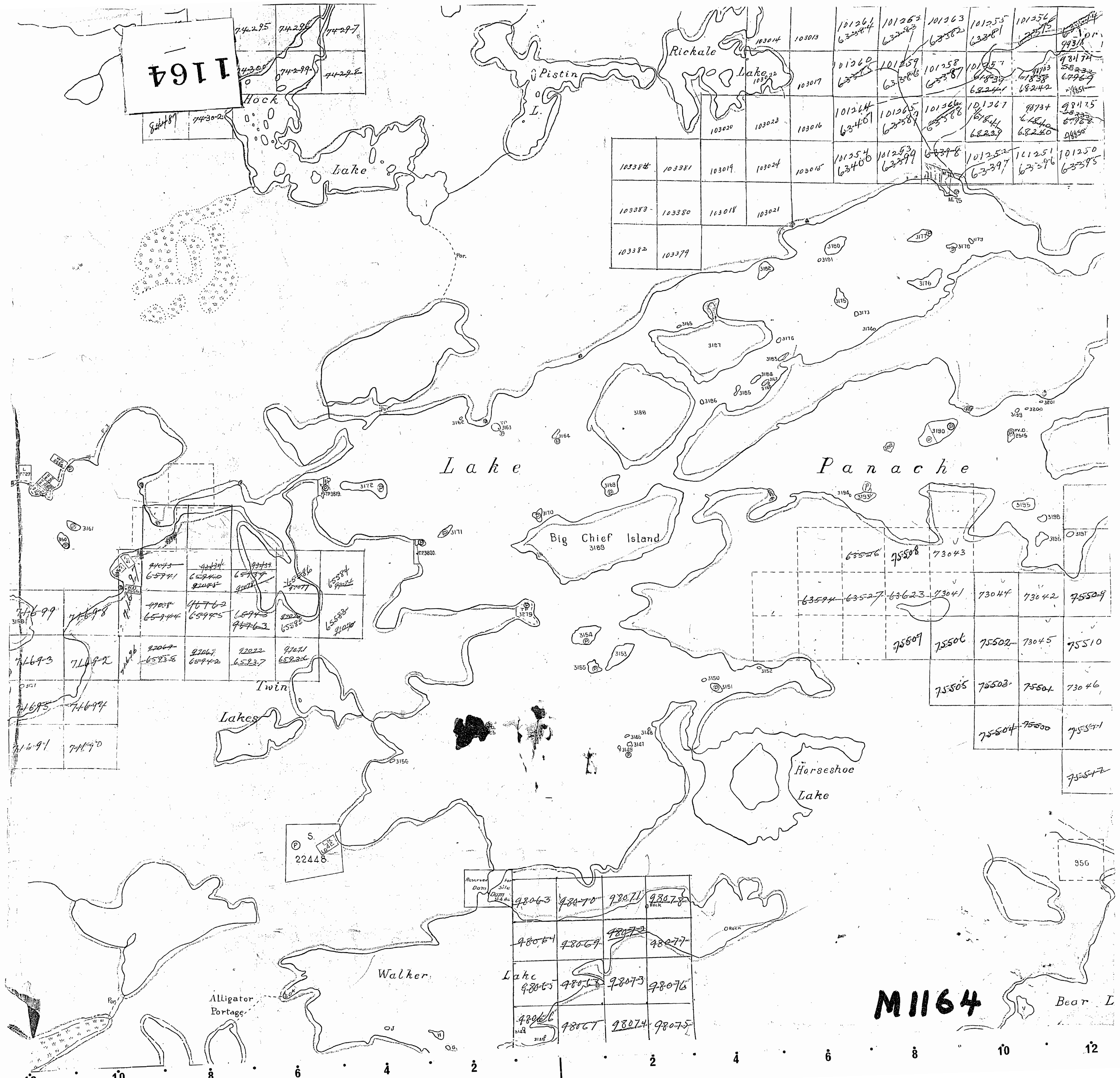
DEPARTMENT OF MINES

— ONTARIO —

FOSTER TWP. M.814

DIEPPE TWP. M.761

ROOSEVELT TWP. M.1081



74285	74286	74297
74280	74299	74298
74289	74302	

103014	103013	101261	101263	101363	101255	101256	99311
		63284	63283	63582	63281	63282	98174
		101260	101259	101258	101257	9933	5823
		63461	63586	63587	68241	61858	67967
103020	103022	103016	101264	101265	101266	101267	98734
			63461	63586	63587	68241	61858
			101254	101253	63398	101252	101251
			63406	63599		63397	63596
103383	103380	103018	103021				101250
							63595
103382	103379						


71699	71698	71697	71696	71695	71694
65941	65940	65939	65938	65937	65936
71693	71692	71691	71690	71689	71688
65944	65945	65946	65947	65948	65949
71695	71694	71693	71692	71691	71690
65935	65936	65937	65938	65939	65940
71691	71690				
65935	65942	65937	65936		

73043	73041	73044	73042	73045	73046
75509	75510	75507	75506	75502	75503
75504	75500	75501	75504	75500	75501

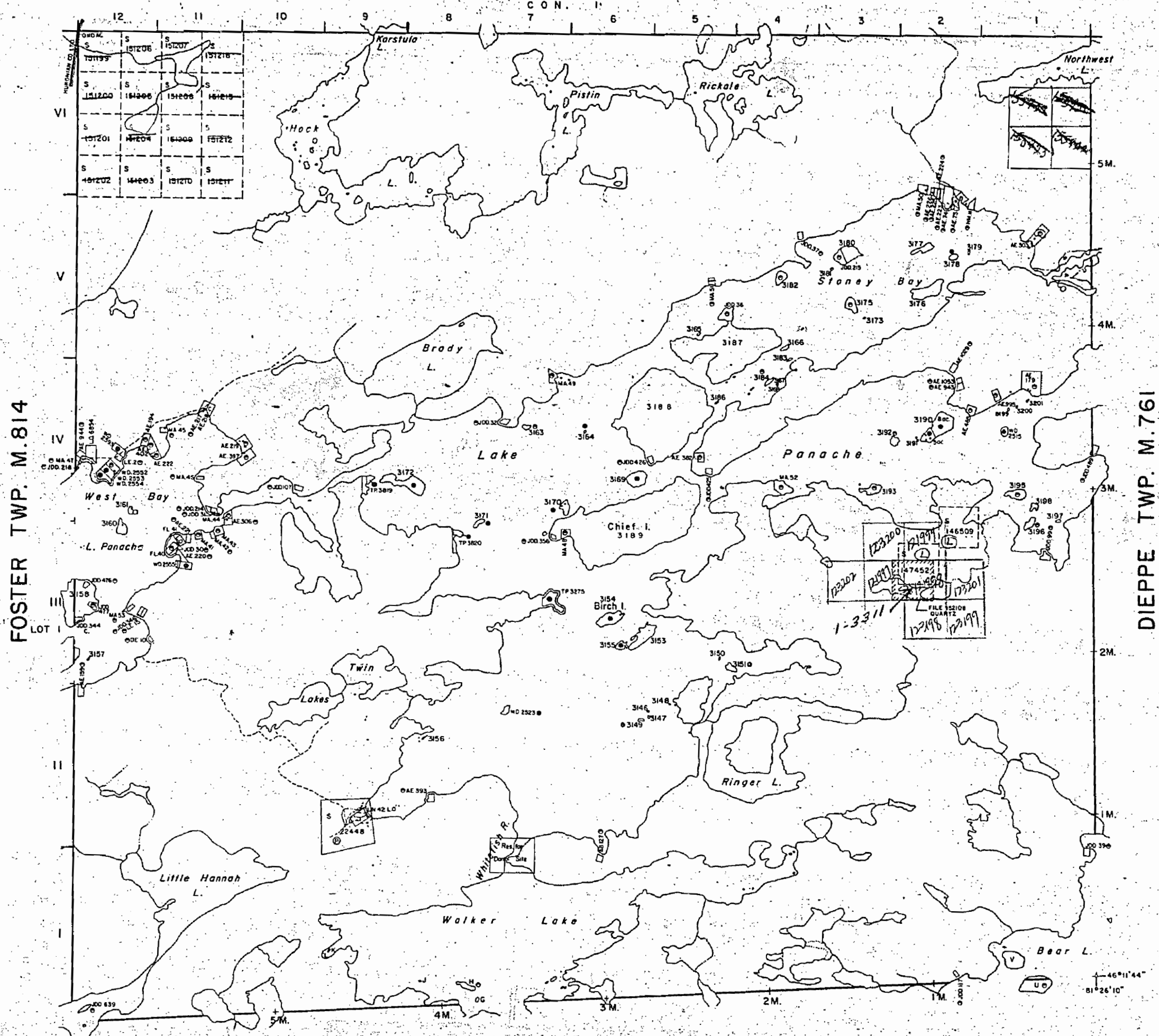
98063	98070	98071	98078
98064	98069	98072	98077
98065	98068	98073	98076
98066	98067	98074	98075

S
22448

M1164



LORNE TWP. M.999



ROOSEVELT TWP. M.1081

THE TOWNSHIP OF
OF
TRUMAN

DISTRICT OF
SUDBURY

SUDBURY
MINING DIVISION

SCALE: 1-INCH = 40 CHAINS

LEGEND

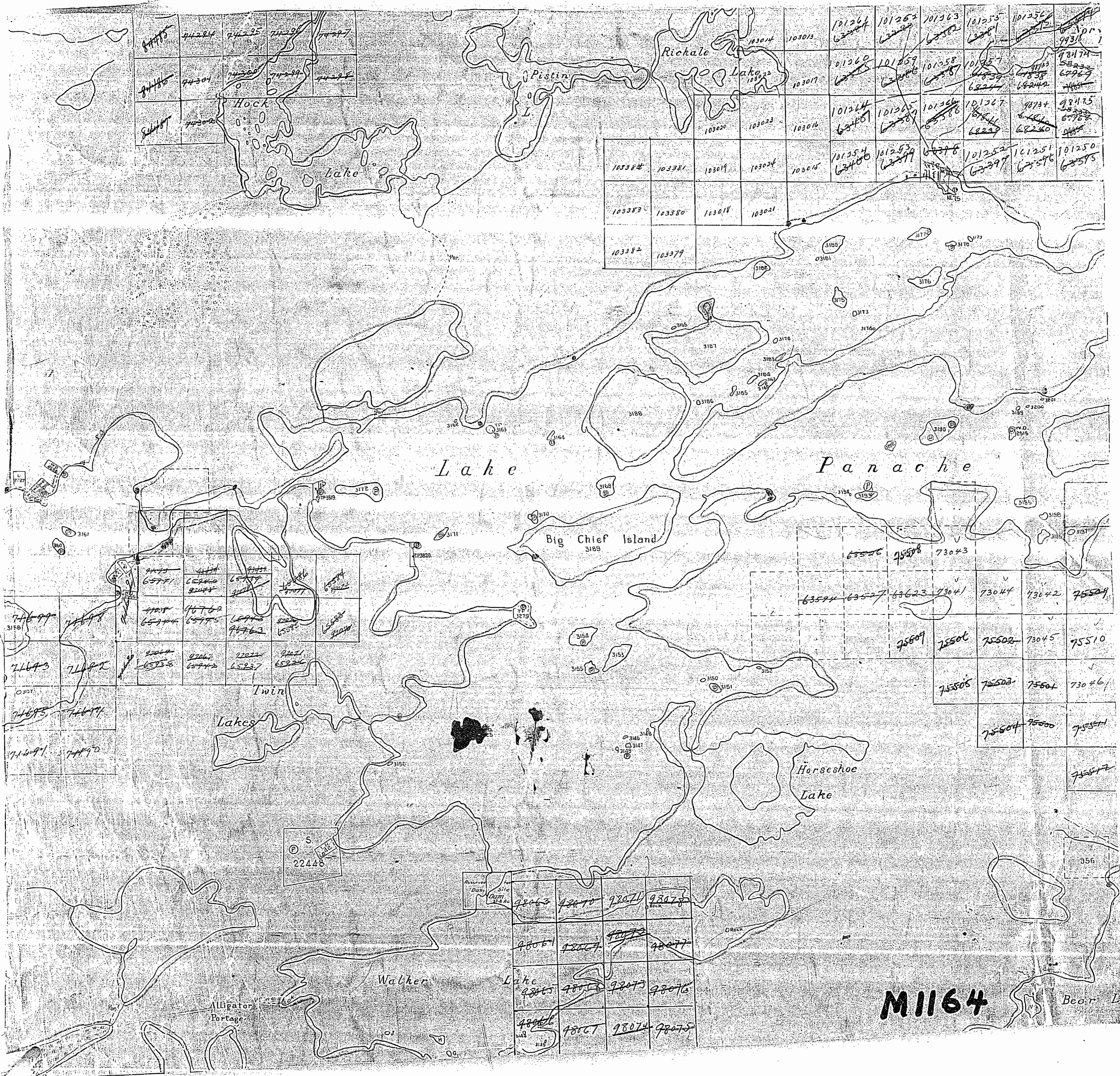
PATENTED LAND	Ⓟ
CROWN LAND SALE	C.S.
LEASES	Ⓞ
LOCATED LAND	Loc.
LICENSE OF OCCUPATION	L.O.
MINING RIGHTS ONLY	M.R.O.
SURFACE RIGHTS ONLY	S.R.O.
ROADS	—
IMPROVED ROADS	—
KING'S HIGHWAYS	—
RAILWAYS	—
POWER LINES	—
MARSH OR MUSKEG	—
MINES	—
CANCELLED	C.

NOTES

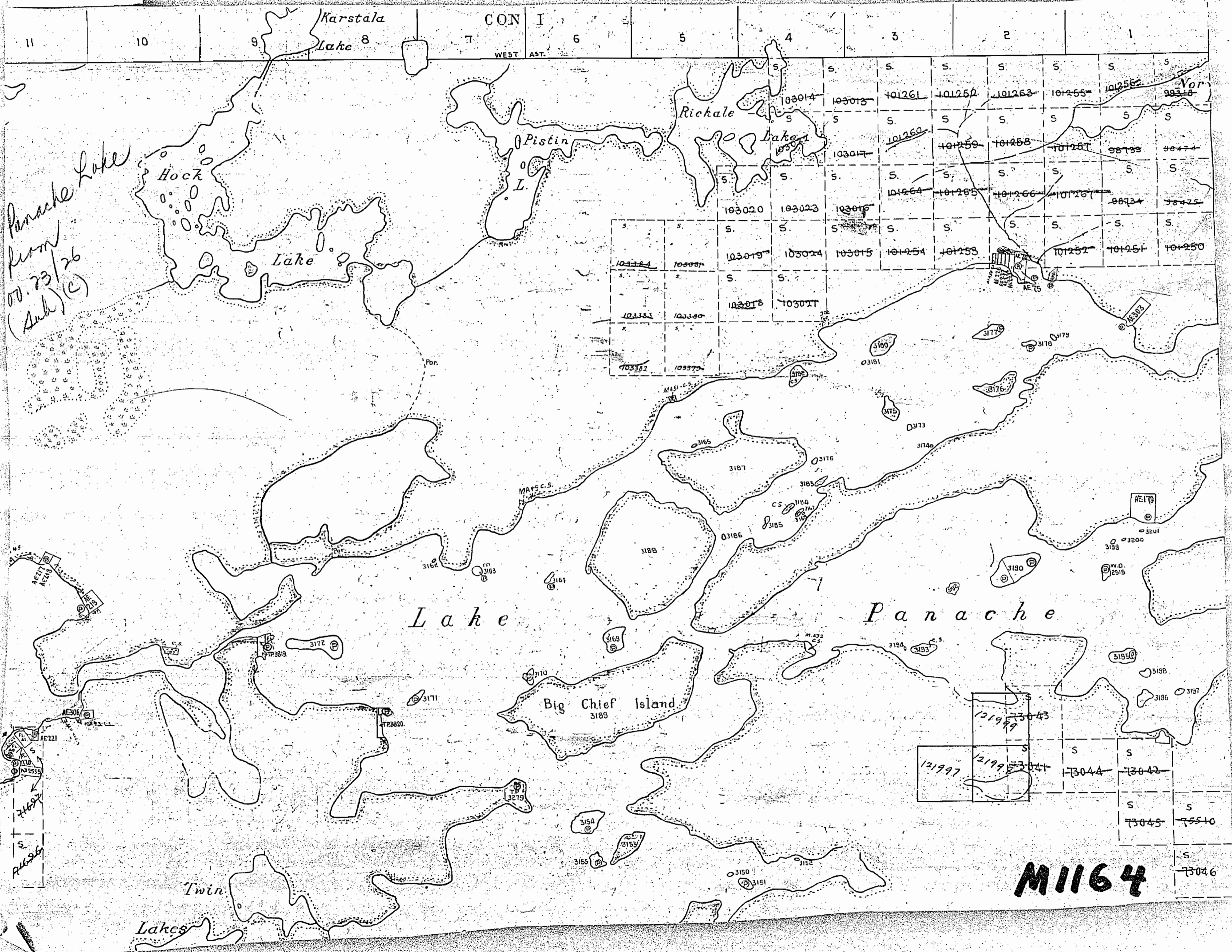
- 400' surface rights reservation around all lakes and rivers.
- All islands in Lake Panache WITHDRAWN FROM STAKING. Nov. 23, 1926.
- Summer Resort Locations patented for surface & mineral rights.
- Summer Resort Locations patented for surface rights only.
- All islands numbered are preceded by letters T.P. except where noted.

PLAN NO. **M.1164**

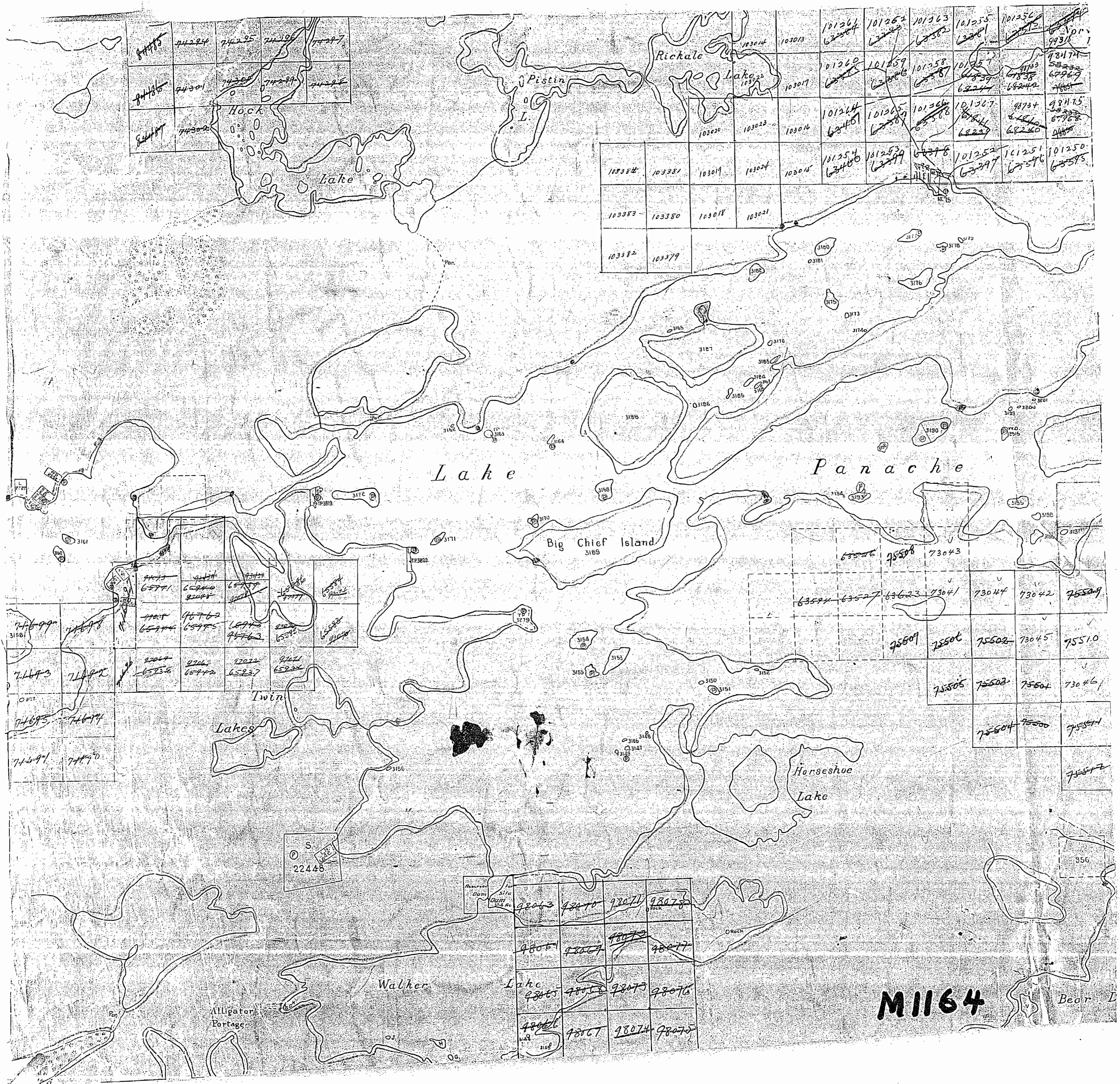
DEPARTMENT OF MINES
— ONTARIO —



1164



M1164



74475	74224	74225	74226	74227
74476	74301	74302	74303	74304
74477	74305			

103013	103014	103015	103016	103017	103018	103019	103020	103021	103022	103023	103024	103025	103026	103027	103028	103029	103030	103031	103032
101261	101262	101263	101264	101265	101266	101267	101268	101269	101270	101271	101272	101273	101274	101275	101276	101277	101278	101279	101280
63401	63402	63403	63404	63405	63406	63407	63408	63409	63410	63411	63412	63413	63414	63415	63416	63417	63418	63419	63420
103384	103385	103386	103387	103388	103389	103390	103391	103392	103393	103394	103395	103396	103397	103398	103399	103400	103401	103402	103403

74478	74479	74480	74481	74482
74483	74484	74485	74486	74487
74488	74489	74490	74491	74492
74493	74494	74495	74496	74497
74498	74499	74500	74501	74502

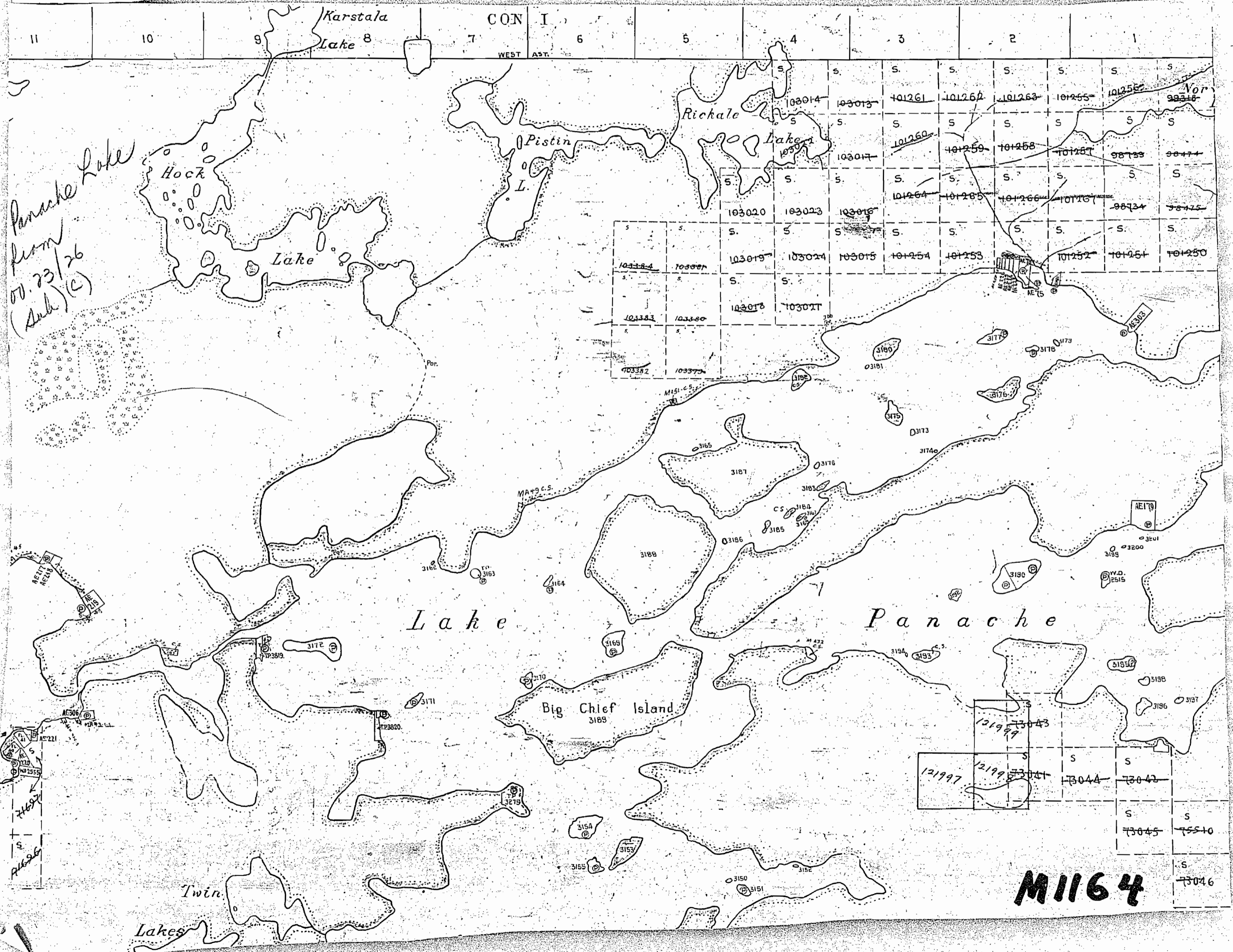
73041	73042	73043	73044	73045	73046	73047	73048	73049	73050
75501	75502	75503	75504	75505	75506	75507	75508	75509	75510
75511	75512	75513	75514	75515	75516	75517	75518	75519	75520

98063	98064	98065	98066	98067
98068	98069	98070	98071	98072
98073	98074	98075	98076	98077
98078	98079	98080	98081	98082

M1164

Bear D

1164



M1164

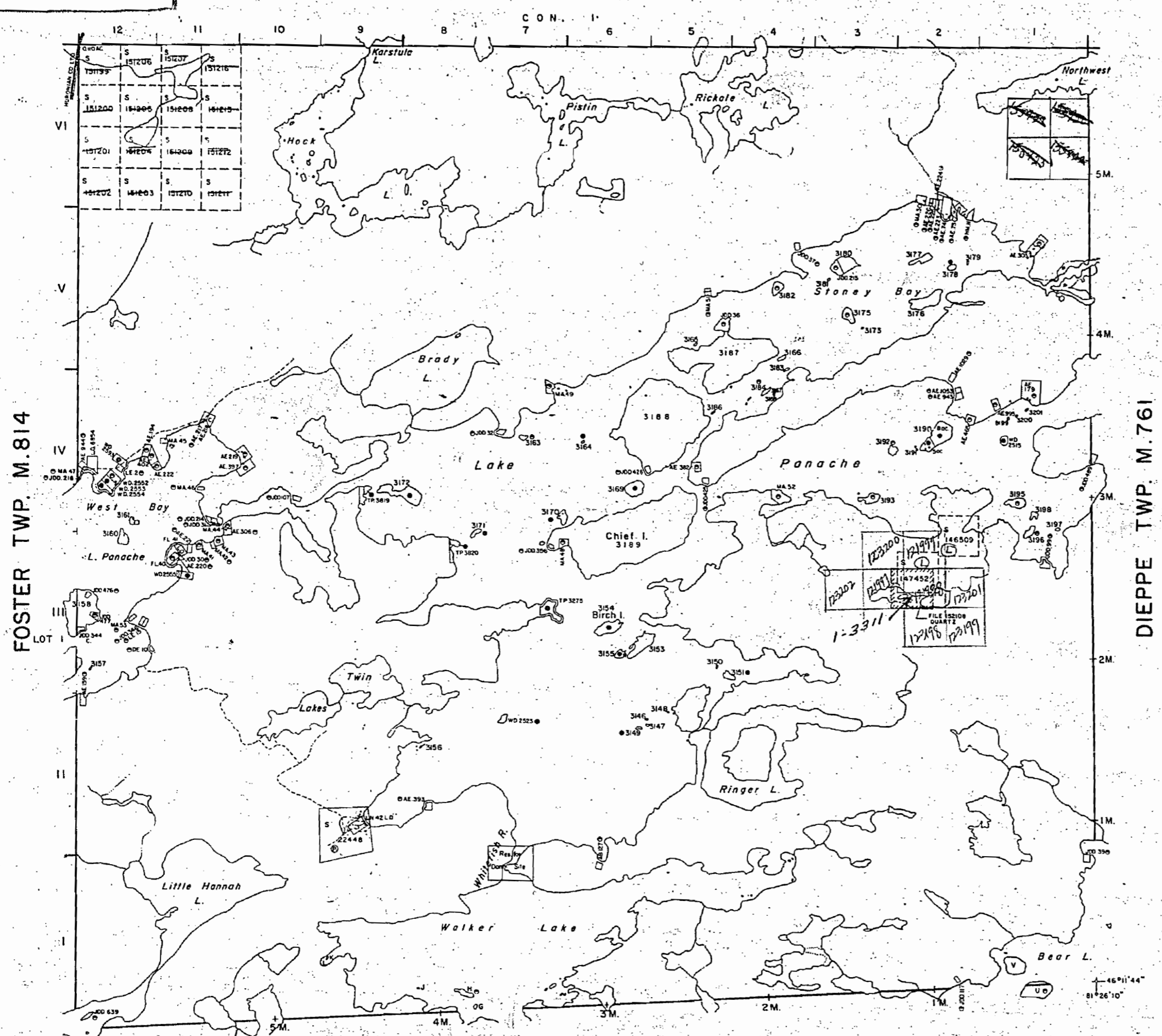
LORNE TWP. M.999

THE TOWNSHIP OF
OF
TRUMAN

DISTRICT OF
SUDBURY

SUDBURY
MINING DIVISION

SCALE: 1-INCH 40 CHAINS



LEGEND

PATENTED LAND	Ⓟ
CROWN LAND SALE	C.S.
LEASES	Ⓞ
LOCATED LAND	Loc.
LICENSE OF OCCUPATION	L.O.
MINING RIGHTS ONLY	M.R.O.
SURFACE RIGHTS ONLY	S.R.O.
ROADS	—
IMPROVED ROADS	—
KING'S HIGHWAYS	—
RAILWAYS	—
POWER LINES	—
MARSH OR MUSKEG	—
MINES	⚡
CANCELLED	C.

NOTES

400' surface rights reservation around all lakes and rivers.

All islands in Lake Panache WITHDRAWN FROM STAKING. Nov. 23, 1926.

- Summer Resort Locations patented for surface & mineral rights.
- Summer Resort Locations patented for surface rights only.

All islands numbered are preceded by letters T.P. except where noted.

PLAN NO. **M.1164**

DEPARTMENT OF MINES

— ONTARIO —

OFFICE USE ONLY
LORNE TWP. M.999

THE TOWNSHIP
OF

TRUMAN

DISTRICT OF
SUDBURY

SUDBURY
MINING DIVISION

SCALE: 1-INCH = 40 CHAINS

LEGEND

- | | |
|-----------------------|--------|
| PATENTED LAND | ⊙ |
| CROWN LAND SALE | C.S. |
| LEASES | ⊙ |
| LOCATED LAND | Loc. |
| LICENSE OF OCCUPATION | L.O. |
| MINING RIGHTS ONLY | M.R.O. |
| SURFACE RIGHTS ONLY | S.R.O. |
| ROADS | — |
| IMPROVED ROADS | — |
| KING'S HIGHWAYS | — |
| RAILWAYS | — |
| POWER LINES | — |
| MARSH OR MUSKEG | — |
| MINES | — |
| CANCELLED | — |


NOTES

400' surface rights reservation around all lakes and rivers.

All islands in Lake Panache WITHDRAWN FROM STAKING - Nov. 23, 1926.

- Summer Resort Locations patented for surface & mineral rights.
- ⊙ Summer Resort Locations patented for surface rights only.

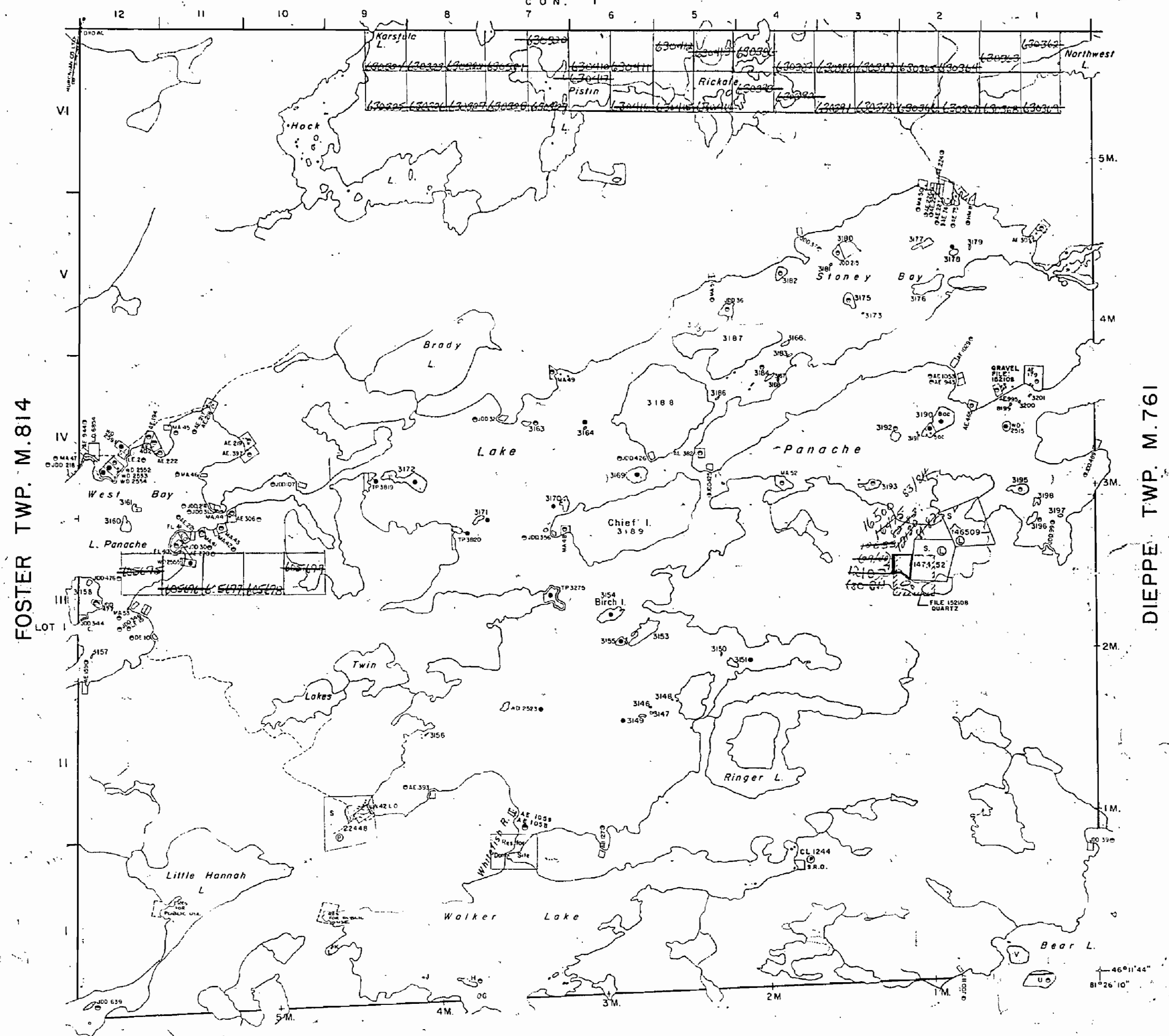
All islands numbered are preceded by letter's T.P. except where noted.



TRUMAN

PLAN NO. M.1164

ONTARIO
MINISTRY OF NATURAL RESOURCES
SURVEYS AND MAPPING BRANCH



FOSTER TWP. M.814

DIEPPE TWP. M.761

ROOSEVELT TWP. M.1081

LORNE TWP. M.999

THE TOWNSHIP
OF

TRUMAN

DISTRICT OF
SUDBURY

SUDBURY
MINING DIVISION

SCALE: 1-INCH 40 CHAINS

LEGEND

- PATENTED LAND ● or ⊕
- CROWN LAND SALE C.S.
- LEASES ⊙
- LOCATED LAND Loc.
- LICENSE OF OCCUPATION L.O.
- MINING RIGHTS ONLY M.R.O.
- SURFACE RIGHTS ONLY S.R.O.
- ROADS —
- IMPROVED ROADS —
- KING'S HIGHWAYS —
- RAILWAYS —
- POWER LINES —
- MARSH OR MUSKEG —
- MINES ✕
- CANCELLED C.
- PATENTED for S.R.O. ⊕

NOTES

- 400' surface rights reservation along the shores of all lakes and rivers.
- All islands in Lake Panache are WITHDRAWN from STAKING, Nov. 23, 1926.
- All numbered islands are preceded by letters T.P. except where noted.

SAND and GRAVEL

- ⊕ QUARRY PERMIT
- ⊙ GRAVEL FILE 152108

AREAS WITHDRAWN FROM DISPOSITION

- M.R.O. — MINING RIGHTS ONLY
- S.R.O. — SURFACE RIGHTS ONLY
- M+S. — MINING AND SURFACE RIGHTS

Description	Order No.	Date	Disposition	File
RESERVED FOR PUBLIC USE		6/3/70	S.R.O.	163005 v.2

IN SERVICE "1980" - Jm

PLAN NO. **M.1164**



Ministry of
Natural
Resources
Surveys and
Mapping
Branch

FOSTER TWP. M.814

DIEPPE TWP. M.761

ROOSEVELT TWP. M.1081

