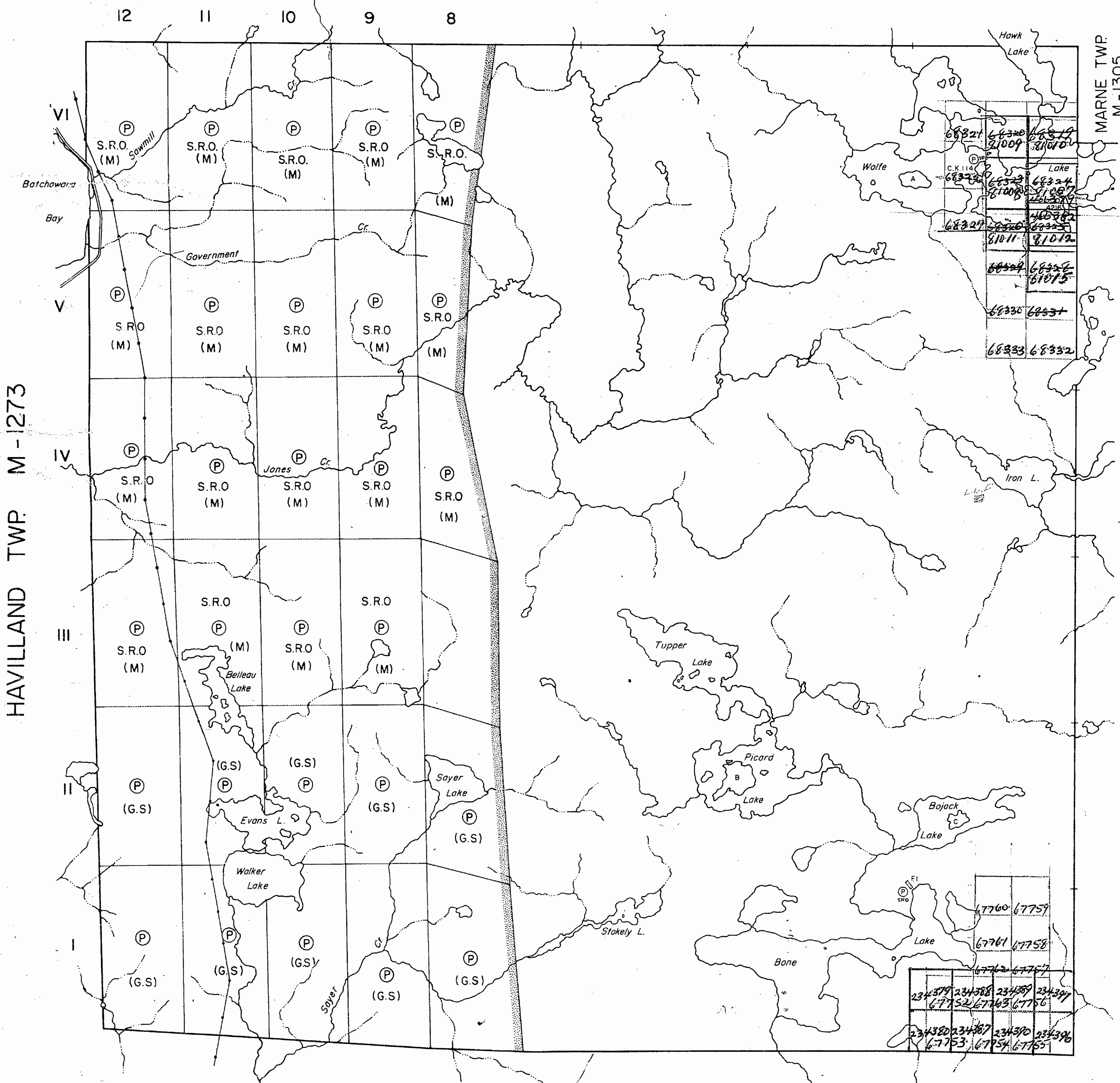


ARCHIBALD TWP. M-1138



THE TOWNSHIP OF

TUPPER
G. 3059
DISTRICT OF
ALGOMA

SAULT STE. MARIE
MINING DIVISION

SCALE: 1-INCH=40 CHAINS

LEGEND

- PATENTED LAND (P)
- CROWN LAND SALE (C.S.)
- LEASES (L)
- LOCATED LAND (Loc.)
- LICENSE OF OCCUPATION (L.O.)
- MINING RIGHTS ONLY (M.R.O.)
- SURFACE RIGHTS ONLY (S.R.O.)
- ROADS
- IMPROVED ROADS
- KING'S HIGHWAYS
- RAILWAYS
- POWER LINES
- MARSH OR MUSKEG
- MINES
- CANCELLED

NOTES

- (A) - Surface & Mining Rights controlled by the Crown, (Canada).
 - (G.S.) - Gold & Silver only controlled by the Crown (Canada).
 - (M) - All Mining Rights controlled by the Crown (Canada).
- Enquiries regarding (A), (G.S.) & (M) should be directed to the Chief, Reserves & Trusts, Indian Affairs Branch, Dept. of Citizenship & Immigration, Ottawa.

DATE OF ISSUE
JULY 28 1961
SAULT STE. MARIE
MINING DIVISION

EASTERN BOUNDARY OF INDIAN LANDS shown thus:
400' Reserve around all lakes & rivers to Dept. of Lands & Forests.

PLAN NO. - M-1361

DEPARTMENT OF MINES
— ONTARIO —

VANKOUGHNET TWP. M-1365

ARCHIBALD TWP. M-1138

THE TOWNSHIP OF
OF
TUPPER
G. 3059
DISTRICT OF
ALGOMA

SAULT STE. MARIE
MINING DIVISION


SCALE: 1-INCH=40 CHAINS

LEGEND

PATENTED LAND	Ⓟ
CROWN LAND SALE	C.S.
LEASES	Ⓞ
LOCATED LAND	Loc.
LICENSE OF OCCUPATION	L.O.
MINING RIGHTS ONLY	M.R.O.
SURFACE RIGHTS ONLY	S.R.O.
ROADS	—
IMPROVED ROADS	—
KING'S HIGHWAYS	—
RAILWAYS	—
POWER LINES	—
MARSH OR MUSKEG	—
MINES	—
CANCELLED	—

NOTES

(A) - Surface & Mining Rights controlled by the Crown, (Canada).
(G.S) - Gold & Silver only controlled by the Crown (Canada).
(M) - All Mining Rights controlled by the Crown (Canada).
Enquiries regarding (A), (G.S) & (M) should be directed to the Chief, Reserves & Trusts, Indian Affairs Branch, Dept of Citizenship & Immigration, Ottawa.

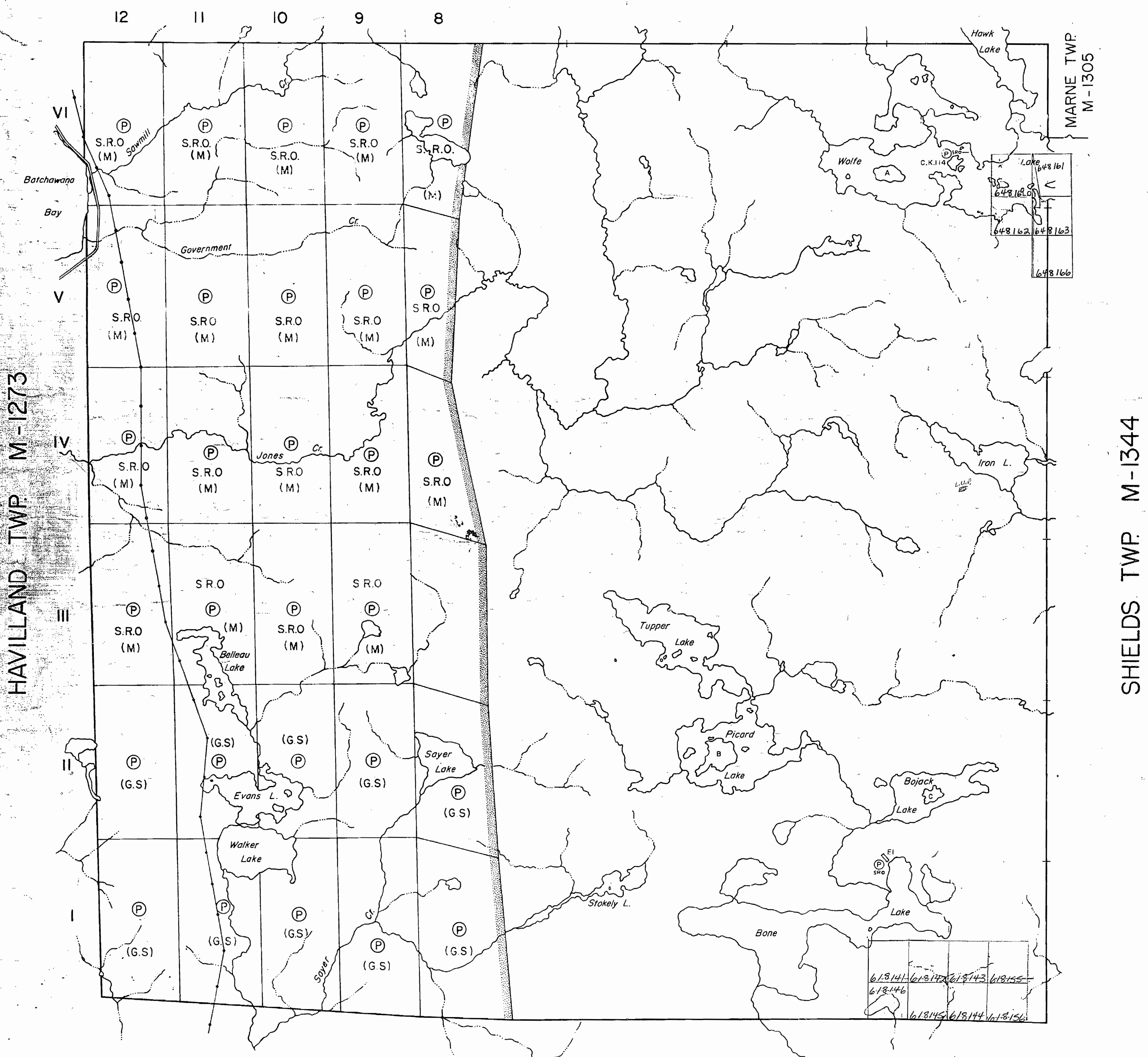


EASTERN BOUNDARY OF INDIAN LANDS shown thus: —

400' surface rights reservation around all lakes & rivers.

PLAN NO.- M-1361

ONTARIO
MINISTRY OF NATURAL RESOURCES
SURVEYS AND MAPPING BRANCH



HAVILLAND TWP. M-1273

SHIELDS TWP. M-1344

MARNE TWP. M-1305

VANKOUGHNET TWP. M-1365

618141	618142	618143	618144	618145
618146				
	618145	618144	618143	

ARCHIBALD TWP. M-1138

THE TOWNSHIP OF
OF

TUPPER
G.3059
DISTRICT OF
ALGOMA

SAULT STE. MARIE
MINING DIVISION

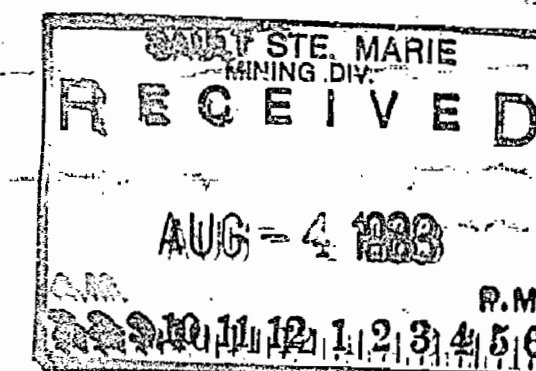
SCALE: 1-INCH=40 CHAINS

LEGEND

PATENTED LAND	Ⓟ
CROWN LAND SALE	C.S.
LEASES	Ⓛ
LOCATED LAND	Loc.
LICENSE OF OCCUPATION	L.O.
MINING RIGHTS ONLY	M.R.O.
SURFACE RIGHTS ONLY	S.R.O.
ROADS	—
IMPROVED ROADS	—
KING'S HIGHWAYS	—
RAILWAYS	—
POWER LINES	—
MARSH OR MUSKEG	—
MINES	—
CANCELLED	—

NOTES

- (A) - Surface & Mining Rights controlled by the Crown (Canada).
 - (G.S) - Gold & Silver only controlled by the Crown (Canada).
 - (M) - All Mining Rights controlled by the Crown (Canada).
- Enquiries regarding (A), (G.S) & (M) should be directed to the Chief, Reserves & Trusis, Indian Affairs Branch, Dept. of Citizenship & Immigration, Ottawa.



EASTERN BOUNDARY OF INDIAN LANDS shown thru:

400' surface rights reservation around all lakes & rivers.

PLAN NO. - M-1361

ONTARIO
MINISTRY OF NATURAL RESOURCES
SURVEYS AND MAPPING BRANCH

HAVILLAND TWP. M-1273

SHIELDS TWP. M-1344

VANKOUGHNET TWP. M-1365

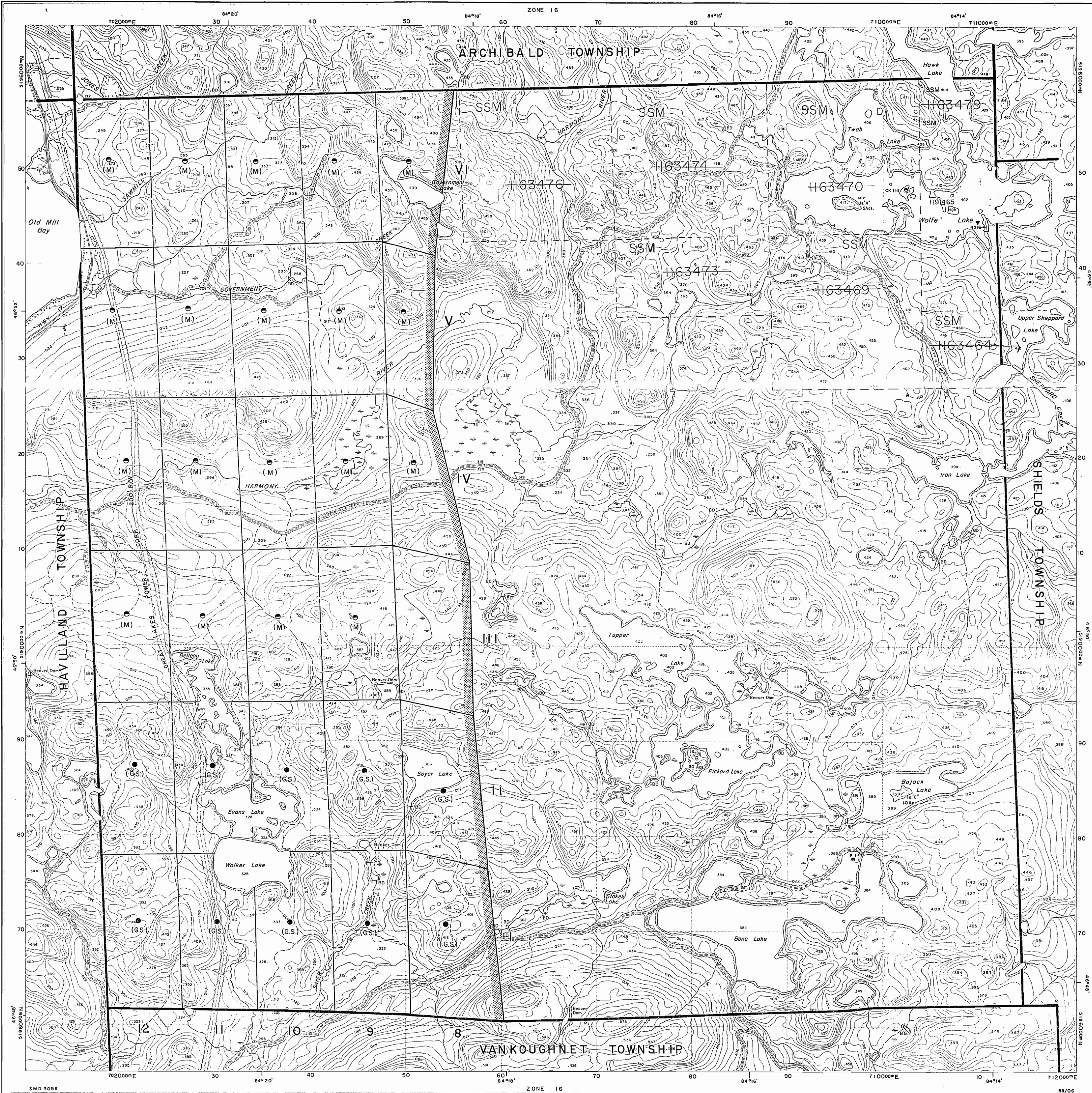
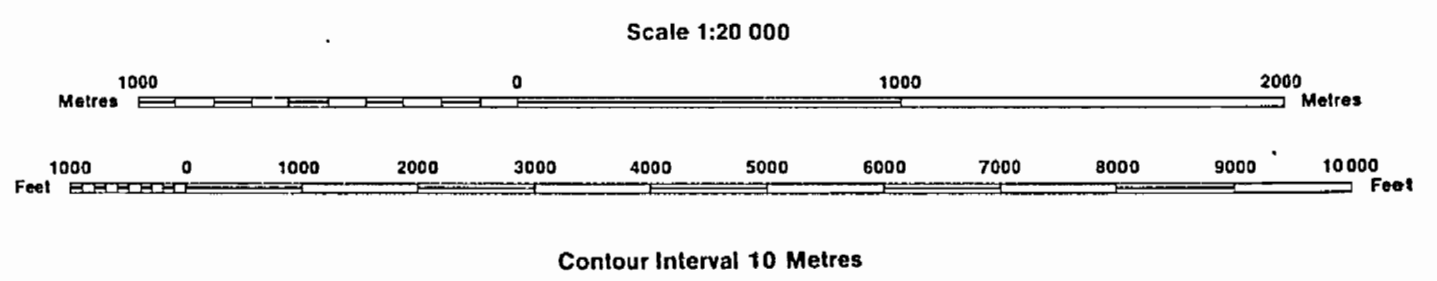
Replaced by G. 3059 - Jan. 5/29

bol

INDEX TO LAND DISPOSITION

PLAN
G-3059
TOWNSHIP
TUPPER

M.N.R. ADMINISTRATIVE DISTRICT
SAULT STE. MARIE
MINING DIVISION
SAULT STE. MARIE
LAND TITLES/REGISTRY DIVISION
ALGOMA



AREAS WITHDRAWN FROM DISPOSITION

- MRO - Mining Rights Only
- SRO - Surface Rights Only
- M+S - Mining and Surface Rights

Description	Order No.	Date	Disposition	File

SYMBOLS

- Boundary
- Township, Meridian, Baseline
- Road allowance; surveyed
- shoreline
- Lot/Concession; surveyed
- unsurveyed
- Parcel; surveyed
- unsurveyed
- Right-of-way; road
- railway
- utility
- Reservation
- Cliff, Pit, Pile
- Contour
- Interpolated
- Approximate
- Depression
- Control point (horizontal)
- Flooded land
- Mine head frame
- Pipeline (above ground)
- Railway; single track
- double track
- abandoned
- Road; highway, county, township
- access
- trail, bush
- Shoreline (original)
- Transmission line
- Wooded area

DATE OF ISSUE

JUN 08 1998

PROVINCIAL RECORDING
OFFICE - SUDBURY

NOTES

- (A) SURFACE AND MINING RIGHTS CONTROLLED BY THE CROWN, (CANADA).
 - (G.S.) GOLD AND SILVER ONLY CONTROLLED BY THE CROWN (CANADA).
 - (M) ALL MINING RIGHTS CONTROLLED BY THE CROWN (CANADA).
- ENQUIRIES REGARDING (A), (G.S.) AND (M) SHOULD BE DIRECTED TO THE CHIEF, RESERVES AND TRUSTS, INDIAN AFFAIRS BRANCH, DEPT. OF CITIZENSHIP AND IMMIGRATION, OTTAWA.

EASTERN BOUNDARY OF INDIAN LANDS

DISPOSITION OF CROWN LANDS

- Patent
- Surface & Mining Rights
- Surface Rights Only
- Mining Rights Only
- Lease
- Surface & Mining Rights
- Surface Rights Only
- Mining Rights Only
- Licence of Occupation
- Order-in-Council
- Cancelled
- Reservation
- Sand & Gravel

1991-92

THE INFORMATION THAT APPEARS ON THIS MAP HAS BEEN COMPILED FROM VARIOUS SOURCES, AND ACCURACY IS NOT GUARANTEED. THOSE WISHING TO STAKE MINING CLAIMS SHOULD CONSULT WITH THE MINING RECORDER, MINISTRY OF NORTHERN DEVELOPMENT AND MINES, FOR ADDITIONAL INFORMATION ON THE STATUS OF THE LANDS SHOWN HEREON.

The 1985 Magnetic Bearing
Approx. 6.44" Annual Change
Decreasing 72"

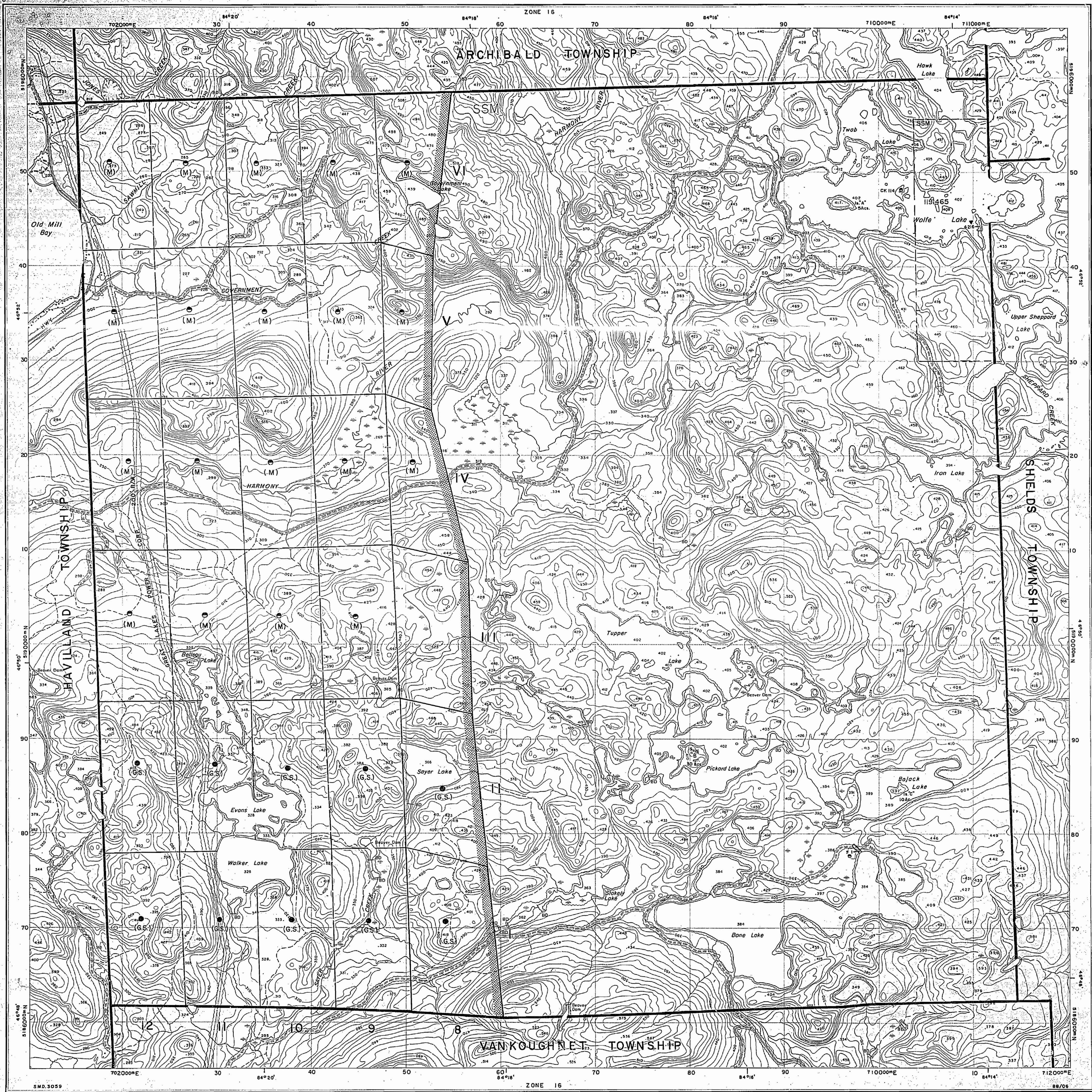
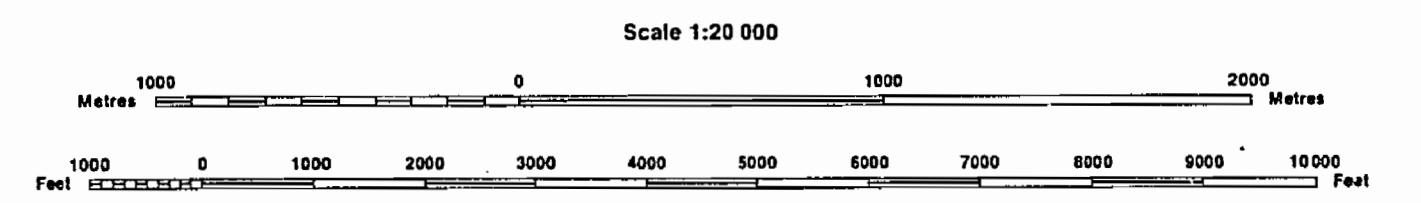
RECEIVED
MINING DIV.
JAN 5 1998
700-447-123, 153

INDEX TO LAND DISPOSITION

PLAN
 G-3059
 TOWNSHIP

M.N.R. ADMINISTRATIVE DISTRICT
 SAULT STE. MARIE
 MINING DIVISION
 SAULT STE. MARIE
 LAND TITLES/REGISTRY DIVISION
 ALGOMA

TUPPER



AREAS WITHDRAWN FROM DISPOSITION
 MRO - Mining Rights Only
 SRO - Surface Rights Only
 M+S - Mining and Surface Rights

Description	Order No.	Date	Disposition	File
-------------	-----------	------	-------------	------

SYMBOLS

- Boundary: Township, Meridian, Baseline
- Road allowance; surveyed
- shoreline
- Lot/Concession; surveyed
- unsurveyed
- Parcel; surveyed
- unsurveyed
- Right-of-way; road
- railway
- utility
- Reservation
- Cliff, Pit, Pile
- Contour
- Interpolated
- Approximate
- Depression
- Control point (horizontal)
- Flooded land
- Mine head frame
- Pipeline (above ground)
- Railway; single track
- double track
- abandoned
- Road; highway, county, township
- access
- trail, bush
- Shoreline (original)
- Transmission line
- Wooded area

NOTES

- (A) SURFACE AND MINING RIGHTS CONTROLLED BY THE CROWN (CANADA).
 - (G.S.) GOLD AND SILVER ONLY CONTROLLED BY THE CROWN (CANADA).
 - (M) ALL MINING RIGHTS CONTROLLED BY THE CROWN (CANADA).
- ENQUIRIES REGARDING (A), (G.S.) AND (M) SHOULD BE DIRECTED TO THE CHIEF, RESERVES AND TRUSTS, INDIAN AFFAIRS BRANCH, DEPT. OF CITIZENSHIP AND IMMIGRATION, OTTAWA.


 EASTERN BOUNDARY OF INDIAN LANDS

TOWNSHIP SURVEY
MINING OPERATIONS
 1991-92

DISPOSITION OF CROWN LANDS

- Patent
- Surface & Mining Rights
- Surface Rights Only
- Mining Rights Only
- Lease
- Surface & Mining Rights
- Surface Rights Only
- Mining Rights Only
- Licence of Occupation
- Order-in-Council
- Cancelled
- Reservation
- Sand & Gravel

THE INFORMATION THAT APPEARS ON THIS MAP HAS BEEN COMPILED FROM VARIOUS SOURCES, AND ACCURACY IS NOT GUARANTEED. THOSE WISHING TO STAKE MINING CLAIMS SHOULD CONSULT WITH THE MINING RECORDER, MINISTRY OF NORTHERN DEVELOPMENT AND MINES, FOR ADDITIONAL INFORMATION ON THE STATUS OF THE LANDS SHOWN HEREON.

The 1985 Magnetic Bearings
 Approx. 2.46 Annual Change
 Increasing

RECEIVED
 JAN 5 1991
 380002103458

1361

ARCHIBALD TWP.

OFFICE MAP

THE TOWNSHIP
OF
TUPPER

DISTRICT OF
ALGOMA

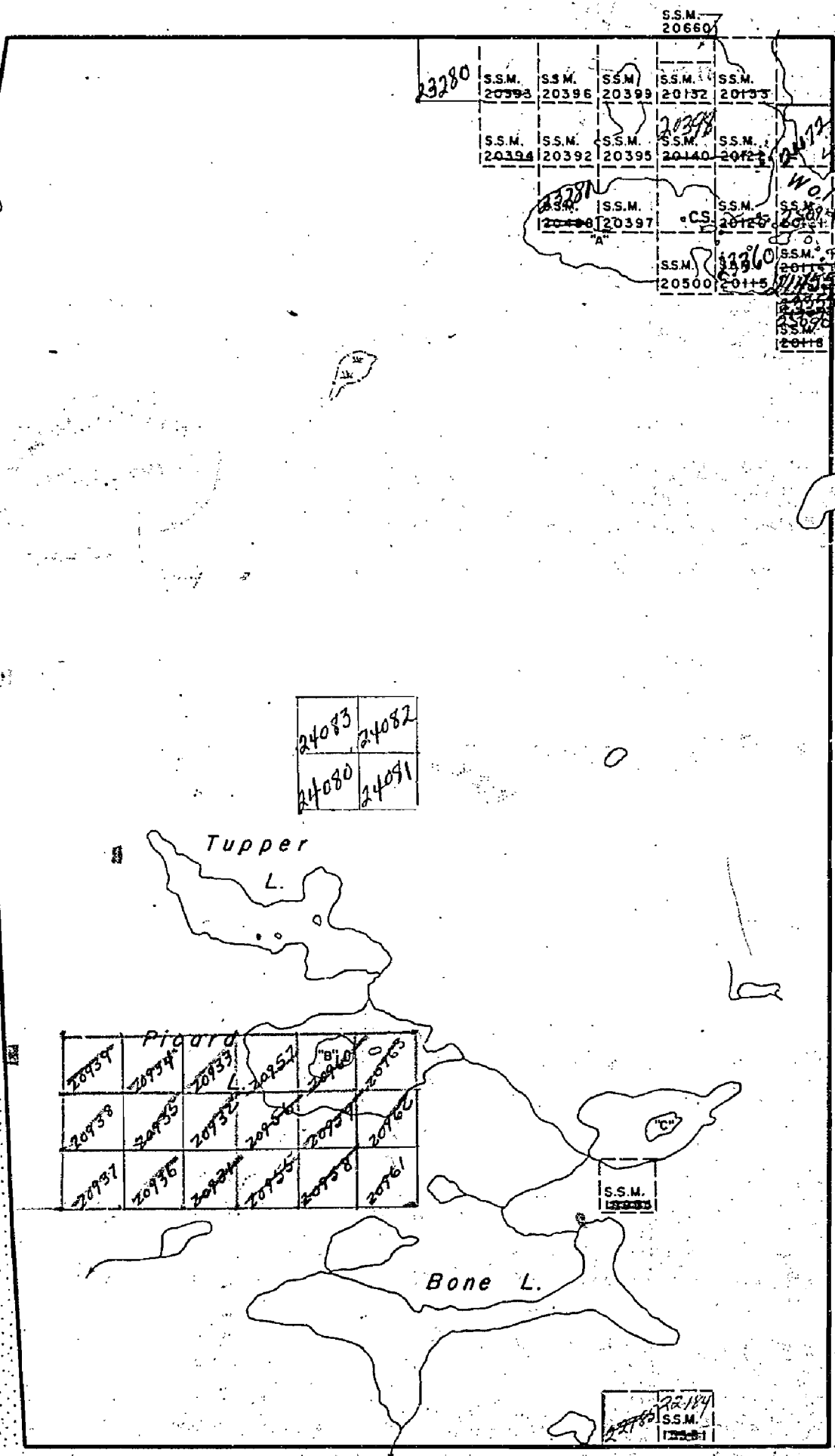
SAULT STE. MARIE
MINING DIVISION

SCALE: 1-INCH=40 CHAINS

RESERVE

INDIAN

SHIELDS TWP.



LEGEND

- PATENTED LAND Ⓟ
- CROWN LAND SALE C.S.
- LEASES Ⓛ
- LOCATED LAND Loc.
- LICENSE of OCCUPATION L.O.
- ROADS — — — — —
- IMPROVED ROADS — — — — —
- RAILWAYS — — — — —
- POWER LINES — — — — —
- MARSH OR MUSKEG — — — — —

NOTES

SURVEYS PERFORMED IN FORMER SUBDIVISION OF EAST HALF OF TWP. OF TUPPER SHALL BE CLASSED AS IN UNSUBDIVIDED TERRITORY. SURVEYS MUST HAVE MG. CLAIM NUMBER OR SURVEYOR'S OFFICIAL LETTERS & NUMBERS.

VANKOUGHNET TWP.

M. 1361

PLAN NO.-S.S.M.1361

DEPARTMENT OF MINES
— ONTARIO —

1361

ARCHIBALD TWP.

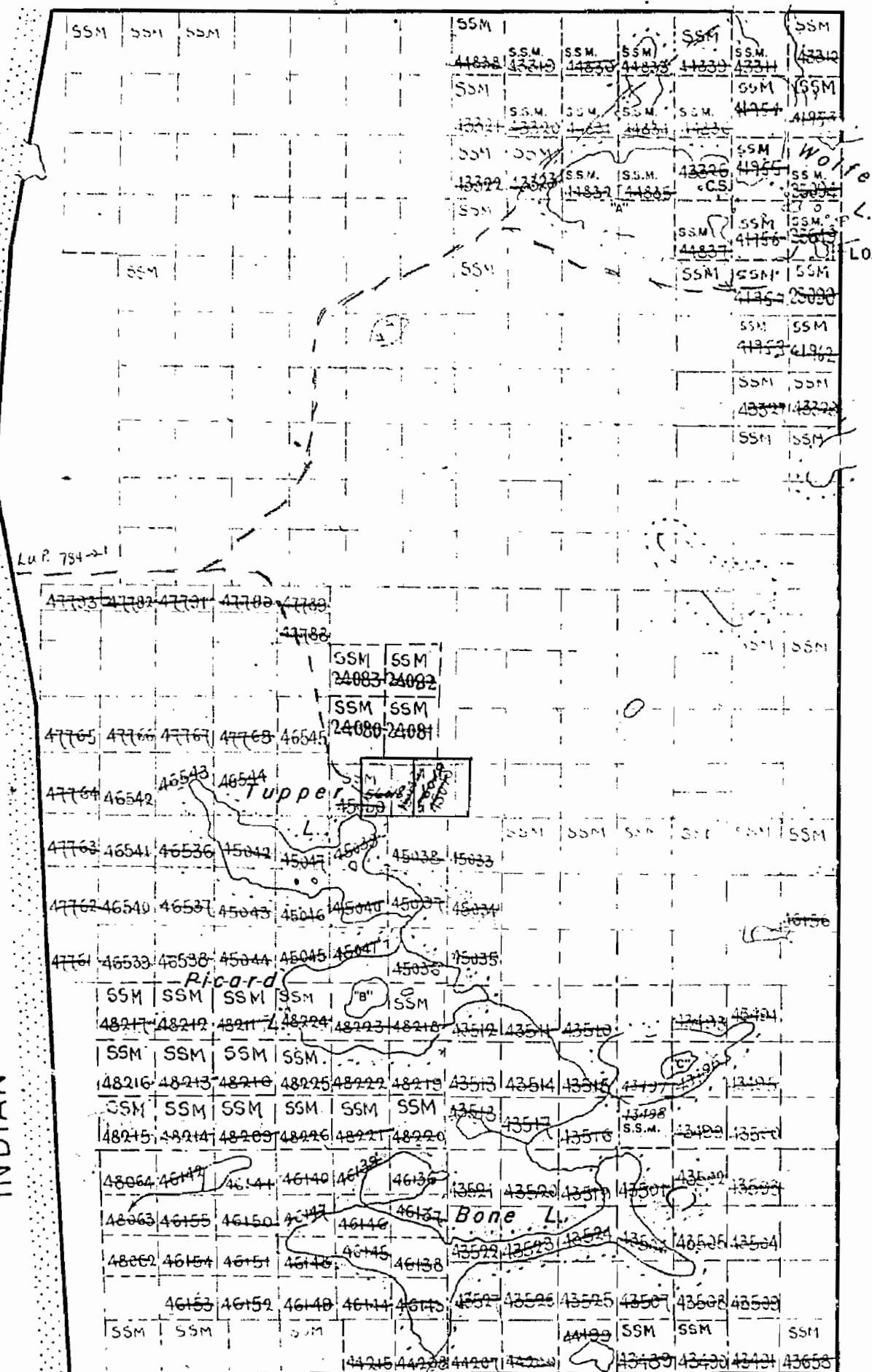
THE TOWNSHIP
OF
TUPPER

DISTRICT OF
ALGOMA

SAULT STE. MARIE
MINING DIVISION

SCALE: 1-INCH=40 CHAINS

RESERVE

**LEGEND**

PATENTED LAND	Ⓟ
CROWN LAND SALE	CS.
LEASES	Ⓛ
LOCATED LAND	Loc.
LICENSE of OCCUPATION	L.O.
ROADS	— — — — —
IMPROVED ROADS	— — — — —
RAILWAYS	— — — — —
POWER LINES	— — — — —
MARSH OR MUSKEG	— — — — —

NOTES

SURVEYS PERFORMED IN FORMER
SUBDIVISION OF EAST HALF OF
TWP. OF TUPPER SHALL BE CLASSED
AS IN UNSUBDIVIDED TERRITORY.
SURVEYS MUST HAVE MG. CLAIM
NUMBER OR SURVEYOR'S OFFICIAL
LETTERS & NUMBERS.

400' Road. b. Dept. of L. & F. shown km. ———
TRUCK & LOGGING ROAD - RODDIS LBR. -
6 mi THRU E 1/4 of Twp. L.U.P. 754-21

SHIELDS TWP.

VANKOUGHNET TWP.

PLAN NO.- M.1361

DEPARTMENT OF MINES
— ONTARIO —

OFFICE MAP

ARCHIBALD TWP.

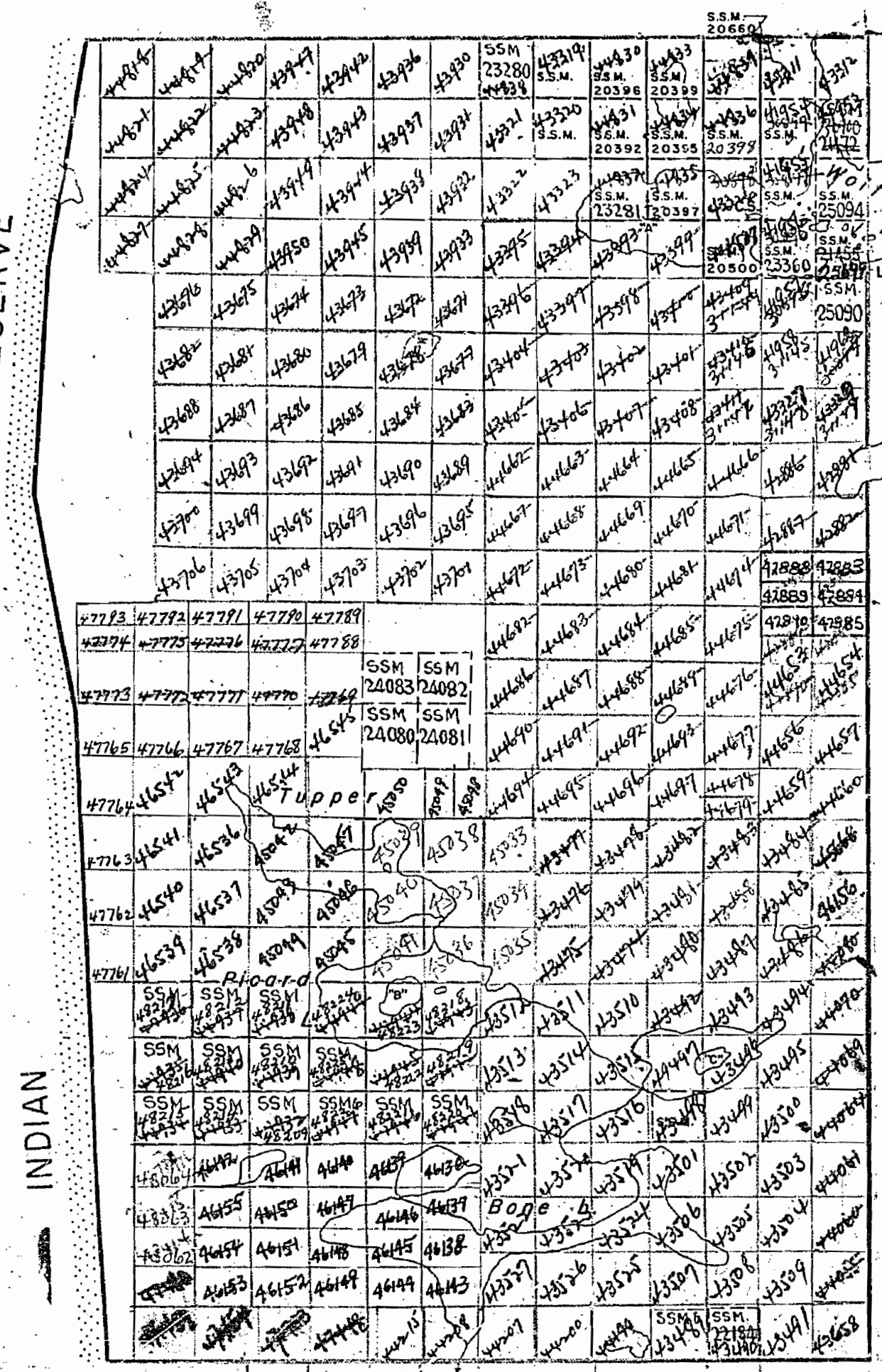
THE TOWNSHIP OF
OF
TUPPER

DISTRICT OF
ALGOMA

SAULT STE. MARIE
MINING DIVISION

SCALE: 1-INCH=40 CHAINS

RESERVE



SHIELDS TWP.

LEGEND

- PATENTED LAND Ⓢ
- CROWN LAND SALE C.S.
- LEASES Ⓛ
- LOCATED LAND Loc.
- LICENSE OF OCCUPATION L.O.
- ROADS
- IMPROVED ROADS
- RAILWAYS
- POWER LINES
- MARSH OR MUSKEG

NOTES

SURVEYS PERFORMED IN FORMER SUBDIVISION OF EAST HALF OF TWP. OF TUPPER SHALL BE CLASSED AS IN UNSUBDIVIDED TERRITORY. SURVEYS MUST HAVE MG. CLAIM NUMBER OR SURVEYOR'S OFFICIAL LETTERS & NUMBERS.

PLAN NO. - S.M. 1361
DEPARTMENT OF MINES
— ONTARIO —

TUPPER TWP. S.S.M. 1361

1361

ARCHIBALD TWP.

OFFICE MAP

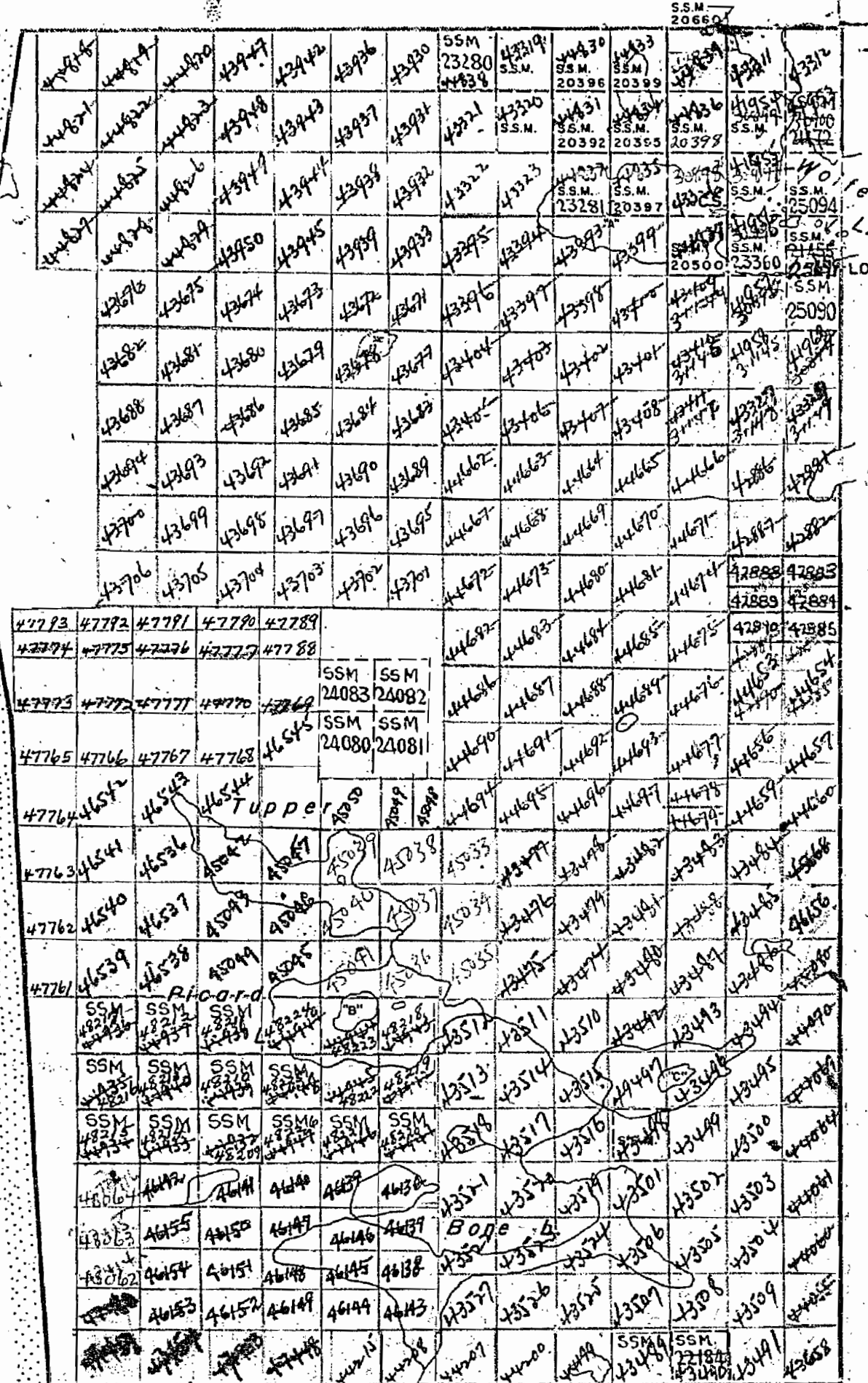
THE TOWNSHIP
OF
TUPPER

DISTRICT OF
ALGOMA

SAULT STE. MARIE
MINING DIVISION

SCALE: 1-INCH=40 CHAINS

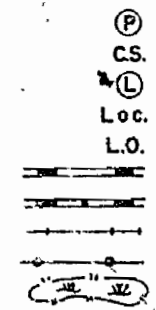
RESERVE



SHIELDS TWP.

LEGEND

PATENTED LAND
CROWN LAND SALE
LEASES
LOCATED LAND
LICENSE OF OCCUPATION
ROADS
IMPROVED ROADS
RAILWAYS
POWER LINES
MARSH OR MUSKEG



NOTES

SURVEYS PERFORMED IN FORMER
SUBDIVISION OF EAST HALF OF
TWP. OF TUPPER SHALL BE CLASSED
AS IN UNSUBDIVIDED TERRITORY.
SURVEYS MUST HAVE MG. CLAIM
NUMBER OR SURVEYOR'S OFFICIAL
LETTERS & NUMBERS.

VANKOUGHNET TWP.

OFFICE MAP

PLAN NO. - S.S.M. 1361

DEPARTMENT OF MINES

— ONTARIO —

JK.

1361

ARCHIBALD TWP.

OFFICE MAP

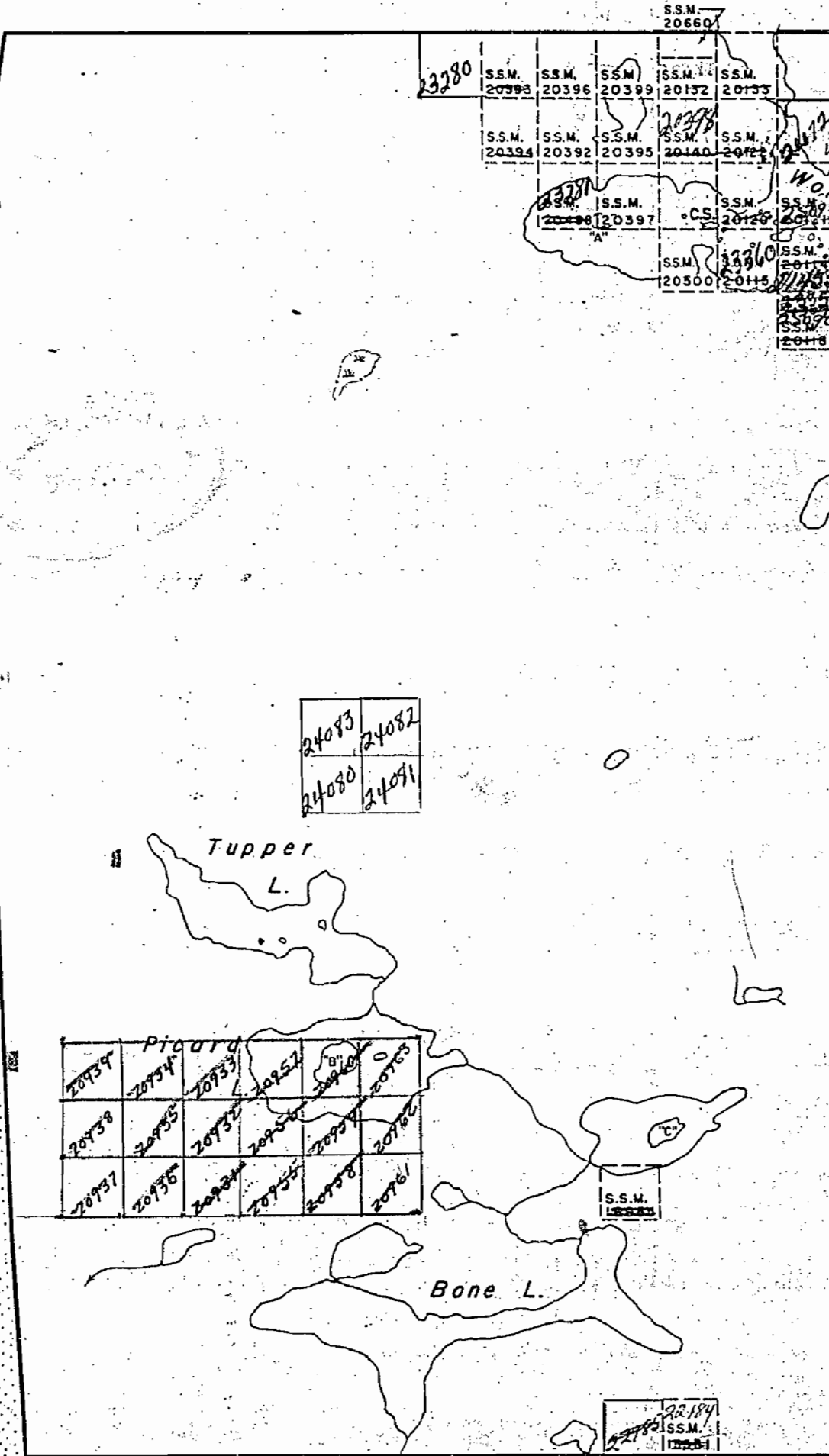
THE TOWNSHIP OF
OF
TUPPER

DISTRICT OF
ALGOMA

SAULT STE. MARIE
MINING DIVISION

SCALE: 1-INCH=40 CHAINS

RESERVE



LEGEND

PATENTED LAND	Ⓟ
CROWN LAND SALE	CS.
LEASES	Ⓞ
LOCATED LAND	Loc.
LICENSE of OCCUPATION	L.O.
ROADS	— — — — —
IMPROVED ROADS	— — — — —
RAILWAYS	— — — — —
POWER LINES	— — — — —
MARSH OR MUSKEG	— — — — —

NOTES

SURVEYS PERFORMED IN FORMER SUBDIVISION OF EAST HALF OF TWP. OF TUPPER SHALL BE CLASSED AS IN UNSUBDIVIDED TERRITORY. SURVEYS MUST HAVE MG. CLAIM NUMBER OR SURVEYOR'S OFFICIAL LETTERS & NUMBERS.

SHIELDS TWP.

INDIAN

VANKOUGHNET TWP.

M. 1361

PLAN NO.-S.S.M.136I

DEPARTMENT OF MINES
— ONTARIO —

1361

ARCHIBALD TWP.

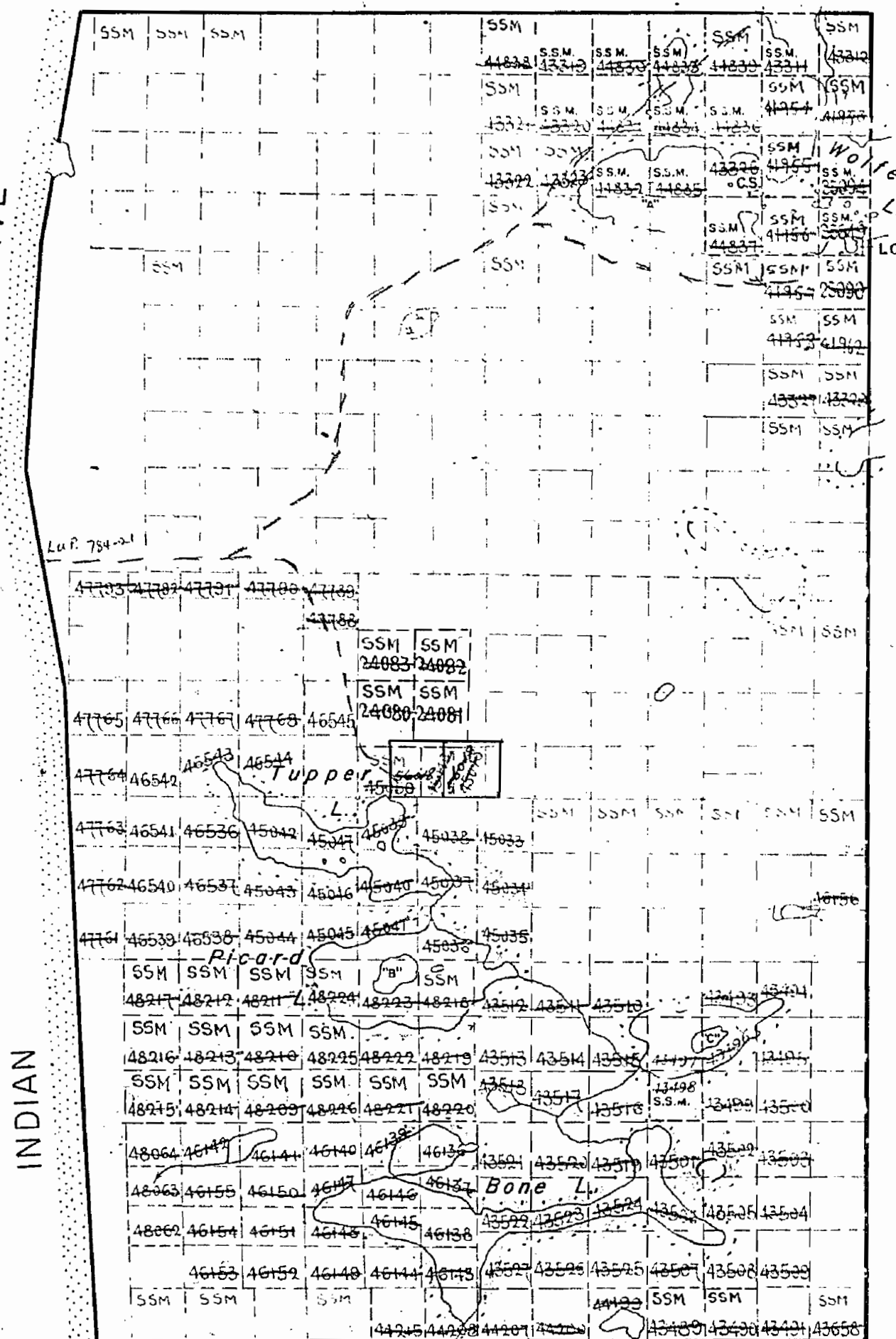
THE TOWNSHIP
OF
TUPPER

DISTRICT OF
ALGOMA

SAULT STE. MARIE
MINING DIVISION

SCALE: 1-INCH = 40 CHAINS

RESERVE



SHIELDS TWP.

LEGEND

PATENTED LAND	Ⓟ
CROWN LAND SALE	C.S.
LEASES	Ⓛ
LOCATED LAND	Loc.
LICENSE OF OCCUPATION	L.O.
ROADS	— — — — —
IMPROVED ROADS	— — — — —
RAILWAYS	— — — — —
POWER LINES	— — — — —
MARSH OR MUSKEG	— — — — —

NOTES

SURVEYS PERFORMED IN FORMER
SUBDIVISION OF EAST HALF OF
TWP. OF TUPPER SHALL BE CLASSED
AS IN UNSUBDIVIDED TERRITORY.
SURVEYS MUST HAVE MG. CLAIM
NUMBER OR SURVEYOR'S OFFICIAL
LETTERS & NUMBERS.

400' 23rd. b. Dept. of L. & F. shown on map
TRUCK & LOGGING ROAD - RODDIS LBR. -
6 mi THRU E 1/2 of Twp. L.U.P. 784-21

VANKOUGHNET TWP.

PLAN NO.- M.1361

DEPARTMENT OF MINES
— ONTARIO —