2663

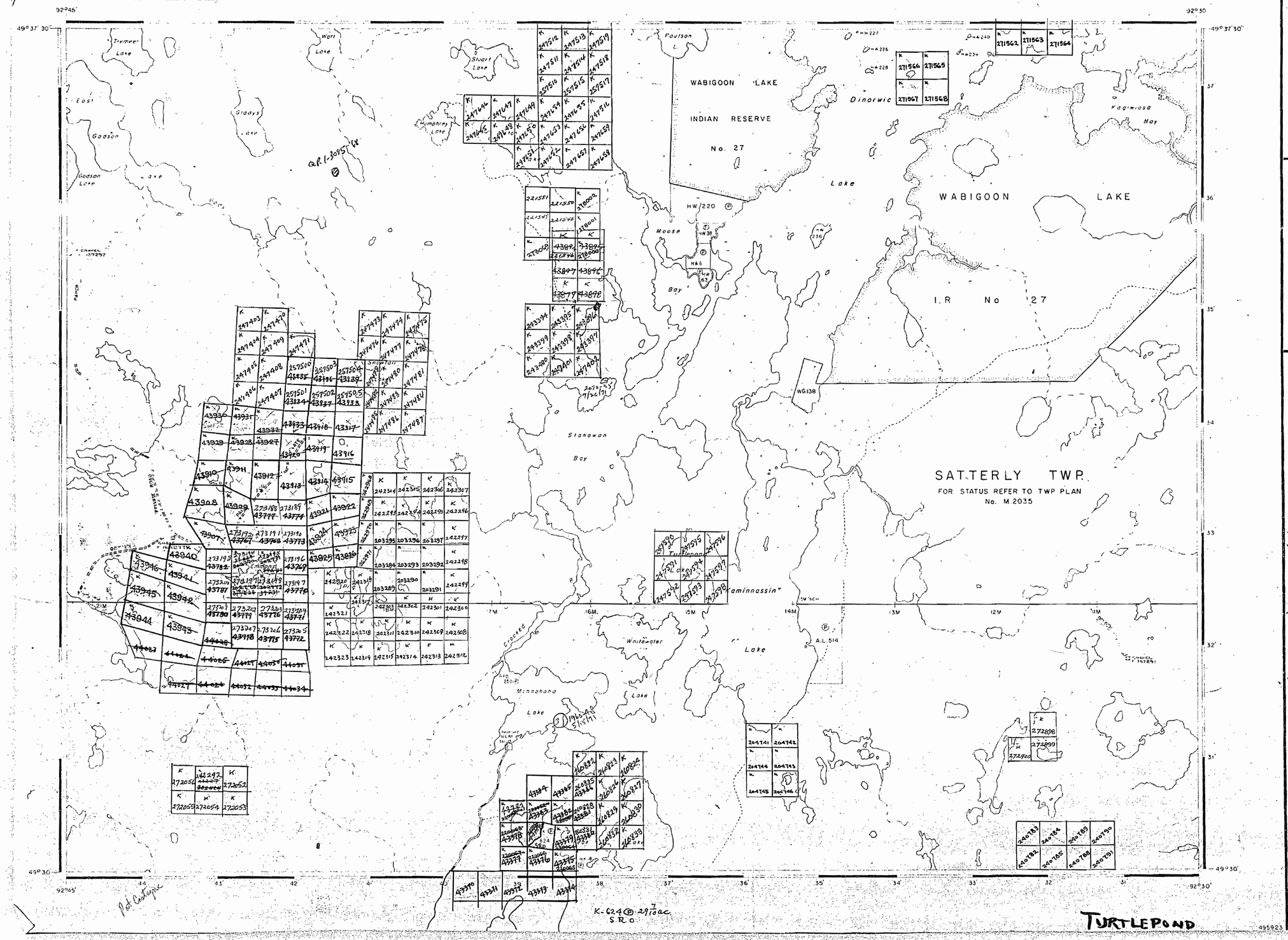

AREA OF

TURTLEPOND LAKE

DISTRICT OF KENORA

KENORA MINING DIVISION

SCALE: 1-INCH = 40 CHAINS

LEGEND

PATENTED LAND	
CROWN LAND SALE	C.S
LEASES	L
LOCATED LAND	Lo
LICENSE OF OCCUPATION	L.O
MINING RIGHTS ONLY	M.R.O
SURFACE RIGHTS ONLY	S.R.O
ROADS	
IMPROVED ROADS	
KING'S HIGHWAYS	
RAILWAYS	
POWER LINES	
MARSH OR MUSKEG	
MINES	
CANCELLED	C.

NOTES

400' Reserve around all lakes & rivers

FOLDS [illegible] ARE PRIVATE ROADS [illegible] BY PROSPECTOR [illegible] DRYDEN [illegible]

KENORA MINING DIV.
RECEIVED
JUN 10 1968
AM PM

June 21/68
July 24/68
Aug. 26/68
June 11/69
July 22/69
Nov. 25/69
Feb 1/70
Feb 10/70
Dec. 27/69
Apr. 23/70
June 1/70
July 3/70
Aug. 6/70
Sep 9/70
SEP 23 1970
Nov. 10/70
Dec. 9/70

PLAN NO. M.2663

DEPARTMENT OF MINES
— ONTARIO —

AREA OF TURTLEPOND LAKE

DISTRICT OF KENORA

KENORA MINING DIVISION

SCALE: 1-INCH = 40 CHAINS

LEGEND

PATENTED LAND	P
CROWN LAND SALE	C.S.
LEASES	L
LOCATED LAND	Loc.
LICENSE OF OCCUPATION	L.O.
MINING RIGHTS ONLY	M.R.O.
SURFACE RIGHTS ONLY	S.R.O.
ROADS	
IMPROVED ROADS	
KING'S HIGHWAYS	
RAILWAYS	
POWER LINES	
MARSH OR MUSKEG	
MINES	
CANCELLED	C.

NOTES

400' Reserve around all lakes & rivers

ROADS [illegible] ARE PRIVATE ROADS [illegible] & PROPERTY OF [illegible]

KENORA
FILED:
REC'D. FEB 19 1971
RECEIPT No.
MINING DIVISION

May 3/71
July 30/71
Sept 28/71
Oct 13/71
Jan 6/72
Jan 21/72
Apr 9 22/72
Sept 11/72
Oct 11/72
Jan 9/73
April 17/73

NATIONAL TOPOGRAPHIC SERIES 52 F 10

PLAN NO. M.2663

ONTARIO
DEPARTMENT OF MINES
AND NORTHERN AFFAIRS

TURTLEPOND 2663

495923

2663 TURTLEPOND

AREA OF TURTLEPOND LAKE

DISTRICT OF KENORA

KENORA MINING DIVISION

SCALE: 1-INCH = 40 CHAINS

LEGEND

PATENTED LAND	P
CROWN LAND SALE	C.S.
LEASES	Lse
LOCATED LAND	L.L.
LICENSE OF OCCUPATION	L.O.
MINING RIGHTS ONLY	M.R.O.
SURFACE RIGHTS ONLY	S.R.O.
ROADS	
IMPROVED ROADS	
KING'S HIGHWAYS	
RAILWAYS	
POWER LINES	
MARSH OR MUSKEG	
MINES	
CANCELLED	C

NOTES

400' Reserve around all lakes & rivers.

FOUND IN [illegible] OF ARE POSTS ROAD [illegible] AREA BY PROSPECTORS OFFICE AT [illegible] ONTARIO RAILWAY DIVISION [illegible]

KENORA MINING DIVISION
RECEIVED
MAY 14 1973
AM 7,8,9,10,11,12,1,2,3,4,5,6 PM

May 28/73
May 13/74
June 18/74
Oct. 31/74

NATIONAL TOPOGRAPHIC SERIES 52 F 10

PLAN NO. M 2663

ONTARIO
MINISTRY OF NATURAL RESOURCES
SURVEYS AND MAPPING BRANCH

SATTERLY TWP.
FOR STATUS REFER TO TWP. PLAN No. M 2035

WABIGOON LAKE INDIAN RESERVE No. 27

WABIGOON LAKE

I.R. No. 27

Trenear Lake, Wolf Lake, Poulson L., Short Lake, East, Gosson, Gosson Lake, Gosson Lake, Gosson, Gibbs Lake, Humphrey Lake, Alston Lake, Dingwall, Kagiwase Bay, Moose Bay, Snowfall Lake, Stanowan Bay, Turtlepond Lake, Kominnassin Lake, Waterglen, Crooked Lake, Minnehaha Lake, Pear Lake, Lake

HW/220, HW6, HW36, HW236, WG138, A.L. 514, Reserved to L.R.I. 38, Fire Tower, Fire Tower Road, Trail, Portage, Cabin, Dock, Rapids, Falls, Rock, Sand, Gravel, Clay, Marsh, Muskeg, Bush, Cut Over, Burnt Over, Rock Outcrop, Sand Beach, Gravel Beach, Clay Beach, Marsh Beach, Muskeg Beach, Bush Beach, Cut Over Beach, Burnt Over Beach, Rock Outcrop Beach, Sand Beach, Gravel Beach, Clay Beach, Marsh Beach, Muskeg Beach, Bush Beach, Cut Over Beach, Burnt Over Beach, Rock Outcrop Beach

S.R.O. Withdrawn from Staking Sec 43 THE MINING ACT W.I.G. 174 April

M-2582

495923

BUTLER LAKE - M.2723

UKIK LAKE - M.2668

TABOR LAKE - M.2653

BOYER LAKE - M.2582

92°45'

92°30'

49°37'30"

49°30'

AREA OF

TURTLEPOND LAKE

DISTRICT OF KENORA

KENORA MINING DIVISION

SCALE: 1-INCH = 40 CHAINS

LEGEND

PATENTED LAND	(P)
CROWN LAND SALE	C.S.
LEASES	(L)
LOCATED LAND	Loc.
LICENSE OF OCCUPATION	L.O.
MINING RIGHTS ONLY	M.R.O.
SURFACE RIGHTS ONLY	S.R.O.
ROADS	
IMPROVED ROADS	
KING'S HIGHWAYS	
RAILWAYS	
POWER LINES	
MARSH OR MUSKEG	
MINES	
CANCELLED PATENTED S.R.O.	C. (S)

NOTES

400' surface rights reservation along the shores of all lakes and rivers.

ROADS INDICATED DRYDEN PAPER CO. ARE PRIVATE ROADS, BUT MAY BE USED BY PROSPECTORS ONLY AFTER PERMISSION IS OBTAINED FROM DRYDEN PAPER CO. DRYDEN ONTARIO.

Areas withdrawn from staking under Section 43 of the Mining Act (R.S.O. 1970).

Order No.	File	Date	Disposition

DATE OF ISSUE
JUL 10 1981
Ministry of Natural Resources
TORONTO

NATIONAL TOPOGRAPHIC SERIES 52 F 10

PLAN NO. M.2663

ONTARIO
MINISTRY OF NATURAL RESOURCES
SURVEYS AND MAPPING BRANCH

495923

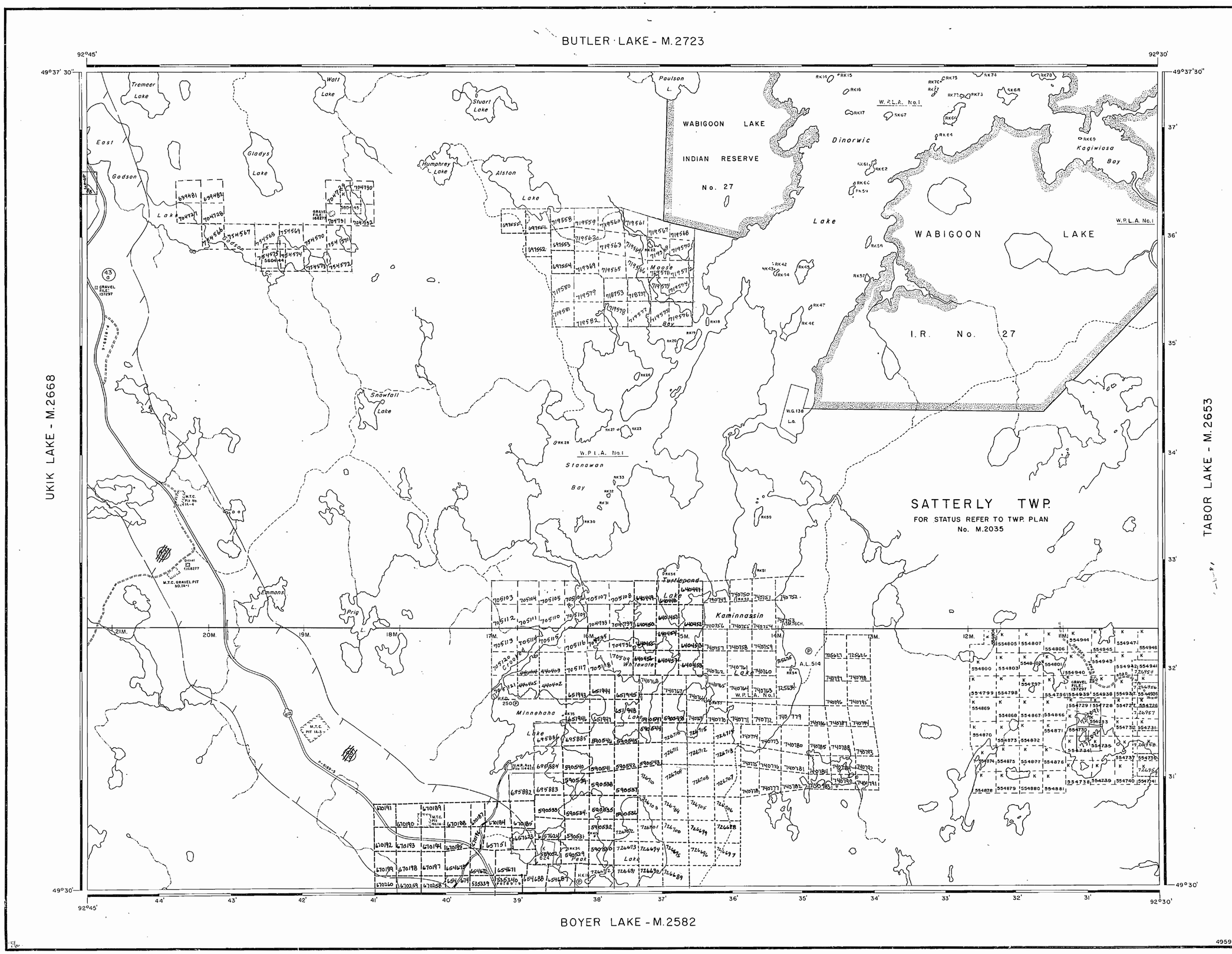

AREA OF

TURTLEPOND LAKE

DISTRICT OF KENORA

KENORA MINING DIVISION

SCALE: 1-INCH = 40 CHAINS

LEGEND

PATENTED LAND	Ⓟ
CROWN LAND SALE	C.S.
LEASES	Ⓛ
LOCATED LAND	Loc.
LICENSE OF OCCUPATION	L.O.
MINING RIGHTS ONLY	M.R.O.
SURFACE RIGHTS ONLY	S.R.O.
ROADS	
IMPROVED ROADS	
KING'S HIGHWAYS	
RAILWAYS	
POWER LINES	
MARSH OR MUSKEG	
MINES	
CANCELLED	C.
PATENTED S.R.O.	

NOTES

400' surface rights reservation along the shores of all lakes and rivers.

ROADS INDICATED DRYDEN PAPER CO. ARE PRIVATE ROADS, BUT MAY BE USED BY PROSPECTORS ONLY AFTER PERMISSION IS OBTAINED FROM DRYDEN PAPER CO. DRYDEN ONTARIO.

Areas withdrawn from staking under Section 43 of the Mining Act (R.S.O. 1970).

Order No.	File	Date	Disposition
~~W.16/74~~	~~161004~~	~~18/4/74~~	~~S.R.O.~~

KENORA MINING DIV. RECEIVED MAR 30 1976

NATIONAL TOPOGRAPHIC SERIES 52F10

PLAN NO. M.2663

ONTARIO

MINISTRY OF NATURAL RESOURCES

SURVEYS AND MAPPING BRANCH

495923

BUTLER LAKE - G-2576

UKIK LAKE - G-2596

TABOR LAKE - G-2592

BOYER LAKE - G-2572

92°45' 92°30' 49°37' 30" 49°30'

Tremeer Lake, Watt Lake, Stuart Lake, Poulson L., East Lake, Gladys Lake, Godson Lake, Humphrey Lake, Alston Lake, Snowfall Lake, Minnehaha Lake, Turtlepond Lake, Whitewater Lake, Peon Lake, Dinorwic Lake, Kagiwiosa Bay, Moose Bay, Stanoway Bay

WABIGOON LAKE INDIAN RESERVE No. 27

WABIGOON LAKE

I.R. No. 27

SATTERLY TWP.

W.P.L.A. No. 1

A.L. 514

W.G. 138

1 160966

535339

495923

THE INFORMATION THAT APPEARS ON THIS MAP HAS BEEN COMPILED FROM VARIOUS SOURCES, AND ACCURACY IS NOT GUARANTEED. THOSE WISHING TO STAKE MINING CLAIMS SHOULD CONSULT WITH THE MINING RECORDER, MINISTRY OF NORTHERN DEVELOPMENT AND MINES, FOR ADDITIONAL INFORMATION ON THE STATUS OF THE LANDS SHOWN HEREON.

KENORA MINING DIV. RECEIVED JUN 6 1984 AM 7 8 9 10 11 12 1 2 3 4 5 6 PM

Effective as shown

LEGEND

PATENTED LAND	(P)
CROWN LAND SALE	C.S.
LEASES	(L)
LOCATED LAND	Loc.
LICENSE OF OCCUPATION	L.O.
MINING RIGHTS ONLY	M.R.O.
SURFACE RIGHTS ONLY	S.R.O.
ROADS	
IMPROVED ROADS	
KING'S HIGHWAYS	
RAILWAYS	
POWER LINES	
MARSH OR MUSKEG	
MINES	
CANCELLED	C.
PATENTED S.R.O.	(S)

REFERENCES

AREAS WITHDRAWN FROM DISPOSITION

M.R.O. – MINING RIGHTS ONLY

S.R.O. – SURFACE RIGHTS ONLY

M.+S. – MINING AND SURFACE RIGHTS

Description	Order No.	Date	Disposition	File
(1) PROPOSED SHORT TERM LUP (BEAR HUNT)				SPRING 85
(2) WITHDRAWAL SEMR	NOV. 18/85	2:00PM	W19/85	NWR

ROADS INDICATED DRYDEN PAPER CO. ARE PRIVATE ROADS, BUT MAY BE USED BY PROSPECTORS ONLY AFTER PERMISSION IS OBTAINED FROM DRYDEN PAPER CO. DRYDEN ONTARIO

FLOODING

RESERVING THE RIGHT TO HOLD THE WATERS OF THE WABIGOON RIVER AND WABIGOON LAKE, INCLUDING DINORWIC, TURTLEPOND, AND MINNEHAHA LAKES, AND CROOKED RIVER, TO AN ELEVATION NOT EXCEEDING 1209.92'

WATER POWER LEASE AGREEMENT No. 1, 28 FEB. 1950.

SCALE: 1 INCH = 40 CHAINS

FEET 0 1000 2000 4000 6000 8000

METRES 0 200 1000 (1 KM) 2000 (2 KM)

AREA **TURTLEPOND LAKE**

M.N.R. ADMINISTRATIVE DISTRICT

DRYDEN

MINING DIVISION

KENORA

LAND TITLES / REGISTRY DIVISION

KENORA

MINING DIV. RECEIVED OBSOLETE JUL 15 1994 AM 7 8 9 10 11 12 1 2 3 4 5 6 PM

Ministry of Natural Resources — Land Management Branch — Ontario

Date FEBRUARY, 1984.

Number G-2595

M-2663

TRIM LINE

BUTLER LAKE - G-2576

UKIK LAKE - G-2596

TABOR LAKE - G-2592

BOYER LAKE - G-2572

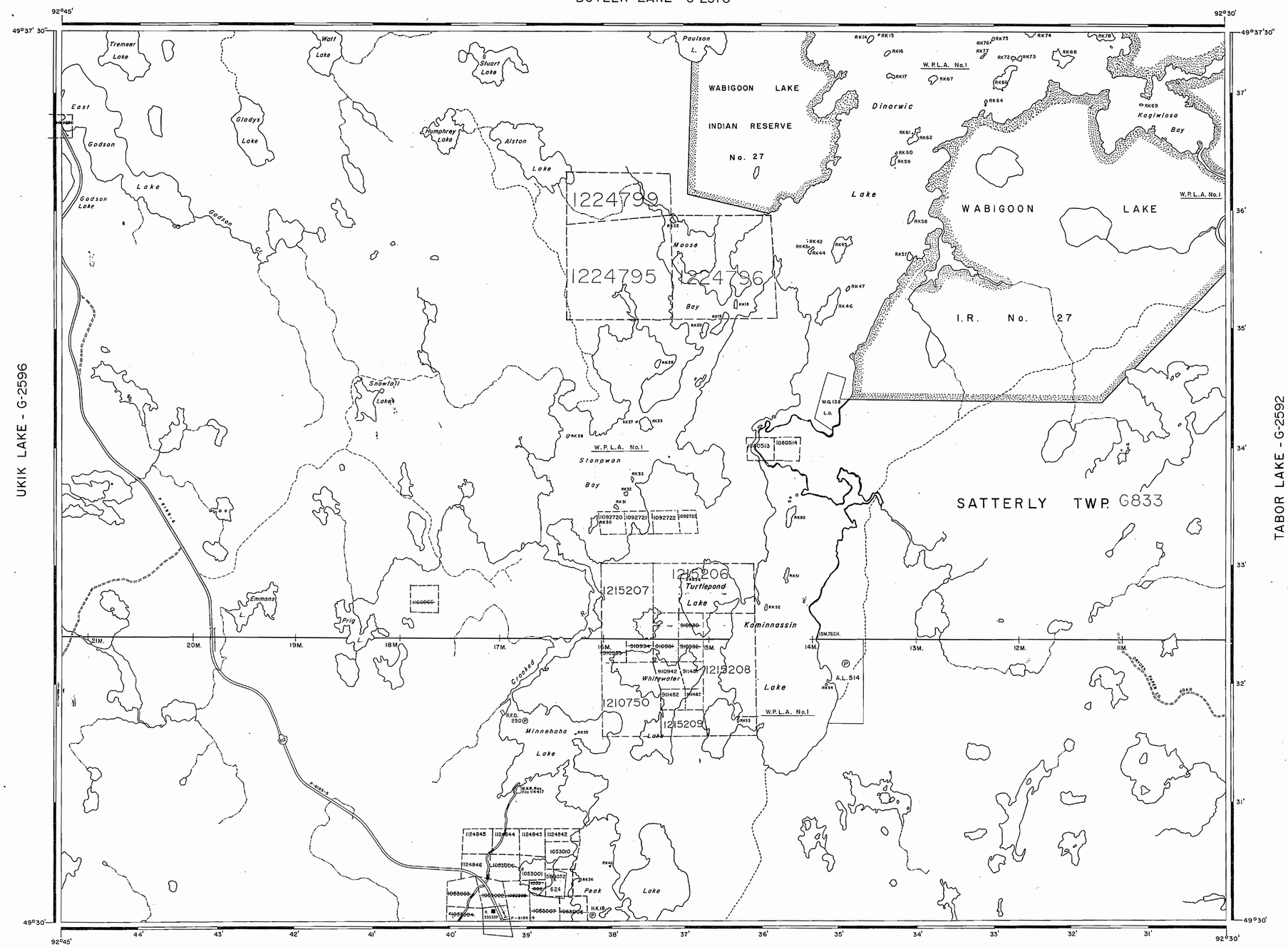

495923

DATE OF ISSUE

SEP 0 2 1997

PROVINCIAL RECORDING OFFICE - SUDBURY

LEGEND

PATENTED LAND	(P)
CROWN LAND SALE	C.S.
LEASES	(L)
LOCATED LAND	Loc.
LICENSE OF OCCUPATION	L.O.
MINING RIGHTS ONLY	M.R.O.
SURFACE RIGHTS ONLY	S.R.O.
ROADS	
IMPROVED ROADS	
KING'S HIGHWAYS	
RAILWAYS	
POWER LINES	
MARSH OR MUSKEG	
MINES	
CANCELLED PATENTED S.R.O.	C.

REFERENCES

AREAS WITHDRAWN FROM DISPOSITION

M.R.O. – MINING RIGHTS ONLY
S.R.O. – SURFACE RIGHTS ONLY
M.+S. – MINING AND SURFACE RIGHTS

Description	Order No.	Date	Disposition	File

FLOODING

RESERVING THE RIGHT TO HOLD THE WATERS OF THE WABIGOON RIVER AND WABIGOON LAKE, INCLUDING DINORWIC, TURTLEPOND, AND MINNEHAHA LAKES, AND CROOKED RIVER, TO AN ELEVATION NOT EXCEEDING 1209.92'

WATER POWER LEASE AGREEMENT No. 1, 28 FEB. 1950.

SCALE: 1 INCH = 40 CHAINS

FEET 0 1000 2000 4000 6000 8000
METRES 0 200 1000 2000 (1 KM) (2 KM)

AREA **TURTLEPOND LAKE**

M.N.R. ADMINISTRATIVE DISTRICT
DRYDEN
MINING DIVISION
KENORA
LAND TITLES / REGISTRY DIVISION
KENORA

Ministry of Natural Resources — Land Management Branch
Ontario

Date FEBRUARY, 1984.

Number **G-2595**

THE INFORMATION THAT APPEARS ON THIS MAP HAS BEEN COMPILED FROM VARIOUS SOURCES, AND ACCURACY IS NOT GUARANTEED. THOSE WISHING TO STAKE MINING CLAIMS SHOULD CONSULT WITH THE MINING RECORDER, MINISTRY OF NORTHERN DEVELOPMENT AND MINES, FOR ADDITIONAL INFORMATION ON THE STATUS OF THE LANDS SHOWN HEREON.

KENORA MINING DIVISION RECEIVED EFFECTIVE JUL 15 1994 AM PM 7 8 9 10 11 12 1 2 3 4 5 6

TURTLEPOND LAKE

TRIM LINE

TRIM LINE

G-2595

TURTLEPOND LAKE

BUTLER LAKE - G-2576

92°45' 92°30' 49°37'30"

Tremear Lake, Wall Lake, Stuart Lake, Paulson L., East Godson Lake, Godson Lake, Gladys Lake, Humphrey Lake, Alston Lake, WABIGOON LAKE INDIAN RESERVE No. 27, Dinorwic Lake, Kagiwosa Bay, WABIGOON LAKE, I.R. No. 27, Moose Bay, Snowfall Lake, Stanowan Bay, SATTERLY TWP. G833, Turtlepond Lake, Kaminnassin Lake, Whitewater Lake, Minnehaha Lake, Peak Lake, Emmons L., Prig L., Crooked R.

W.P.L.A. No. 1

1224799 1224795 1224796 1215206 1215207 1215208 1215209 1210750 1163110 1163109 1054586 1053010 1053001 1124845 1124844 1124843 1124842 1124846 1053006 1160486 1080513 1080514 M.R.O. 250 A.L. 514 M.G. 138 L.O.

UKIK LAKE - G-2596

TABOR LAKE - G-2592

49°30' 92°45' 44' 43' 42' 41' 40' 39' 38' 37' 36' 35' 34' 33' 32' 31' 92°30' 49°30'

BOYER LAKE - G-2572

495923

LEGEND

PATENTED LAND	(P)
CROWN LAND SALE	C.S.
LEASES	(L)
LOCATED LAND	Loc.
LICENSE OF OCCUPATION	L.O.
MINING RIGHTS ONLY	M.R.O.
SURFACE RIGHTS ONLY	S.R.O.
ROADS	
IMPROVED ROADS	
KING'S HIGHWAYS	
RAILWAYS	
POWER LINES	
MARSH OR MUSKEG	
MINES	
CANCELLED PATENTED S.R.O.	C.

REFERENCES

AREAS WITHDRAWN FROM DISPOSITION

M.R.O. – MINING RIGHTS ONLY
S.R.O. – SURFACE RIGHTS ONLY
M.+ S. – MINING AND SURFACE RIGHTS

Description	Order No.	Date	Disposition	File

DATE OF ISSUE

FEB 12 1998

PROVINCIAL RECORDING OFFICE - SUDBURY

FLOODING

RESERVING THE RIGHT TO HOLD THE WATERS OF THE WABIGOON RIVER AND WABIGOON LAKE, INCLUDING DINORWIC, TURTLEPOND, AND MINNEHAHA LAKES, AND CROOKED RIVER, TO AN ELEVATION NOT EXCEEDING 1209.92'
WATER POWER LEASE AGREEMENT No. 1, 28 FEB. 1950.

SCALE: 1 INCH = 40 CHAINS

FEET 0 1000 2000 4000 6000 8000
METRES 0 200 1000 (1 KM) 2000 (2 KM)

AREA **TURTLEPOND LAKE**

M.N.R. ADMINISTRATIVE DISTRICT
DRYDEN
MINING DIVISION
KENORA
LAND TITLES / REGISTRY DIVISION
KENORA

Ministry of Natural Resources — Ontario — Land Management Branch

Date FEBRUARY, 1984. Number **G-2595**

THE INFORMATION THAT APPEARS ON THIS MAP HAS BEEN COMPILED FROM VARIOUS SOURCES, AND ACCURACY IS NOT GUARANTEED. THOSE WISHING TO STAKE MINING CLAIMS SHOULD CONSULT WITH THE MINING RECORDER, MINISTRY OF NORTHERN DEVELOPMENT AND MINES, FOR ADDITIONAL INFORMATION ON THE STATUS OF THE LANDS SHOWN HEREON.

RECEIVED EFFECTIVE JUL 15 1994 AM 7 8 9 10 11 12 1 2 3 4 5 6 PM

TRIM LINE

M-2663

Turtlepond M-2663

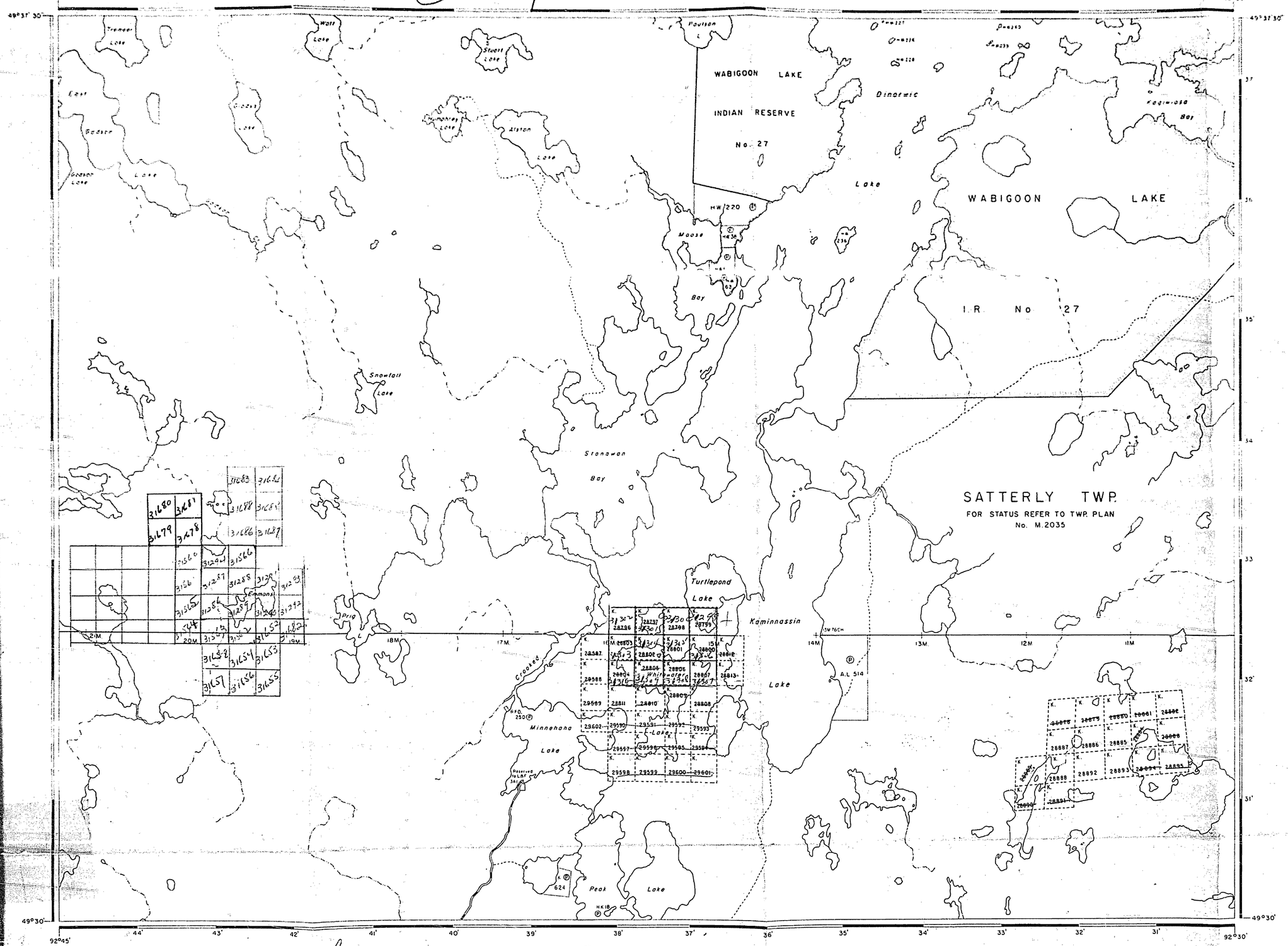

AREA OF

TURTLEPOND LAKE

DISTRICT OF KENORA

KENORA MINING DIVISION

SCALE: 1-INCH = 40 CHAINS

LEGEND

PATENTED LAND	Ⓟ
CROWN LAND SALE	CS
LEASES	Ⓛ
LOCATED LAND	Loc
LICENSE OF OCCUPATION	LO
MINING RIGHTS ONLY	MRO
SURFACE RIGHTS ONLY	SRO
ROADS	
IMPROVED ROADS	
KING'S HIGHWAYS	
RAILWAYS	
POWER LINES	
MARSH OR MUSKEG	
MINES	
CANCELLED	C.

NOTES

400' Reserve around all lakes & rivers to Dept. of Lands & Forest.

PLAN NO. M.2663

DEPARTMENT OF MINES

— ONTARIO —

495923

2663 Turtlepond

AREA OF TURTLEPOND LAKE

DISTRICT OF KENORA

KENORA MINING DIVISION

SCALE: 1-INCH = 40 CHAINS

LEGEND

PATENTED LAND	P.
CROWN LAND SALE	C.S.
LEASES	L.
LOCATED LAND	Loc.
LICENSE OF OCCUPATION	L.O.
MINING RIGHTS ONLY	M.R.O.
SURFACE RIGHTS ONLY	S.R.O.
ROADS	
IMPROVED ROADS	
KING'S HIGHWAYS	
RAILWAYS	
POWER LINES	
MARSH OR MUSKEG	
MINES	
CANCELLED	C.

NOTES

400' Reserve around all lakes & rivers to Dept. of Lands & Forest

Oct. 27/60
May 11/61
Aug 31/61
Oct 4/61
Nov. 14/61
Apr. 19/62
May 3/62
July 18/62
Aug 17/62
Oct 5/63
Nov 4/63
May 6/64

RECEIVED
OCT 17 1960
KENORA MINING DIV.

PLAN NO. M.2663

DEPARTMENT OF MINES
—ONTARIO—

WABIGOON LAKE INDIAN RESERVE No. 27

WABIGOON LAKE

IR No 27

SATTERLY TWP.
FOR STATUS REFER TO TWP. PLAN No. M.2035

Area on south shore of Minnehaha Lake reserved to L. & F. SEC. Rec. T. 3/19/59

495923

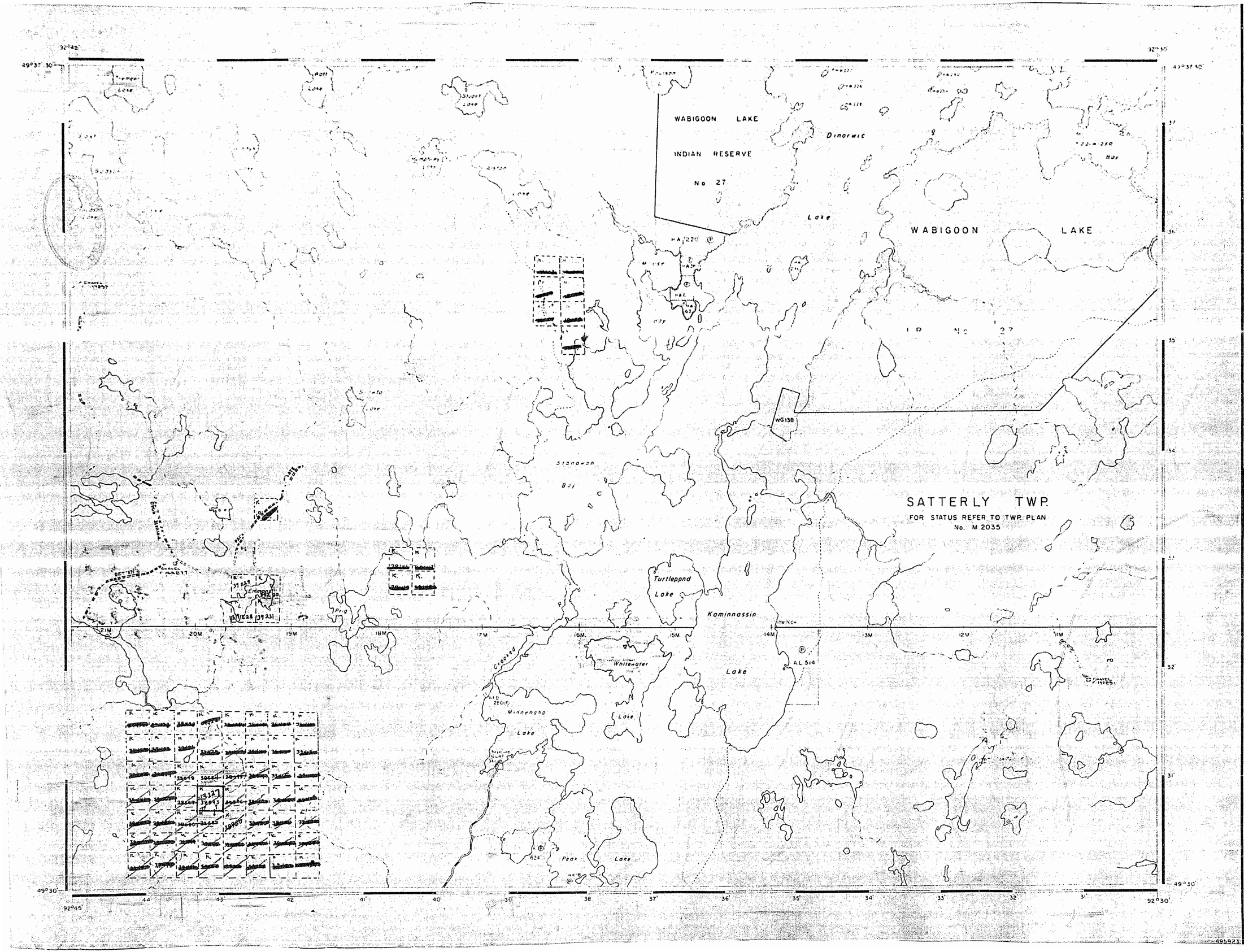

AREA OF

TURTLEPOND LAKE

DISTRICT OF KENORA

KENORA MINING DIVISION

SCALE: 1-INCH = 40 CHAINS

LEGEND

PATENTED LAND	Ⓟ
CROWN LAND SALE	C.S.
LEASES	Ⓛ
LOCATED LAND	Loc
LICENSE OF OCCUPATION	L.O.
MINING RIGHTS ONLY	M.R.O.
SURFACE RIGHTS ONLY	S.R.O.
ROADS	
IMPROVED ROADS	
KING'S HIGHWAYS	
RAILWAYS	
POWER LINES	
MARSH OR MUSKEG	
MINES	
CANCELLED	C.

NOTES

400' Reserve around all lakes & rivers

[illegible] ARE PRIVATE ROADS [illegible] BY PROSPECTOR [illegible]

KENORA
FILED:
REC'D. DEC 5 1966
RECEIPT No.
MINING DIVISION

Sept. 13/67
Jan. 11/68
May 13/68

PLAN NO. M.2663

DEPARTMENT OF MINES
— ONTARIO —

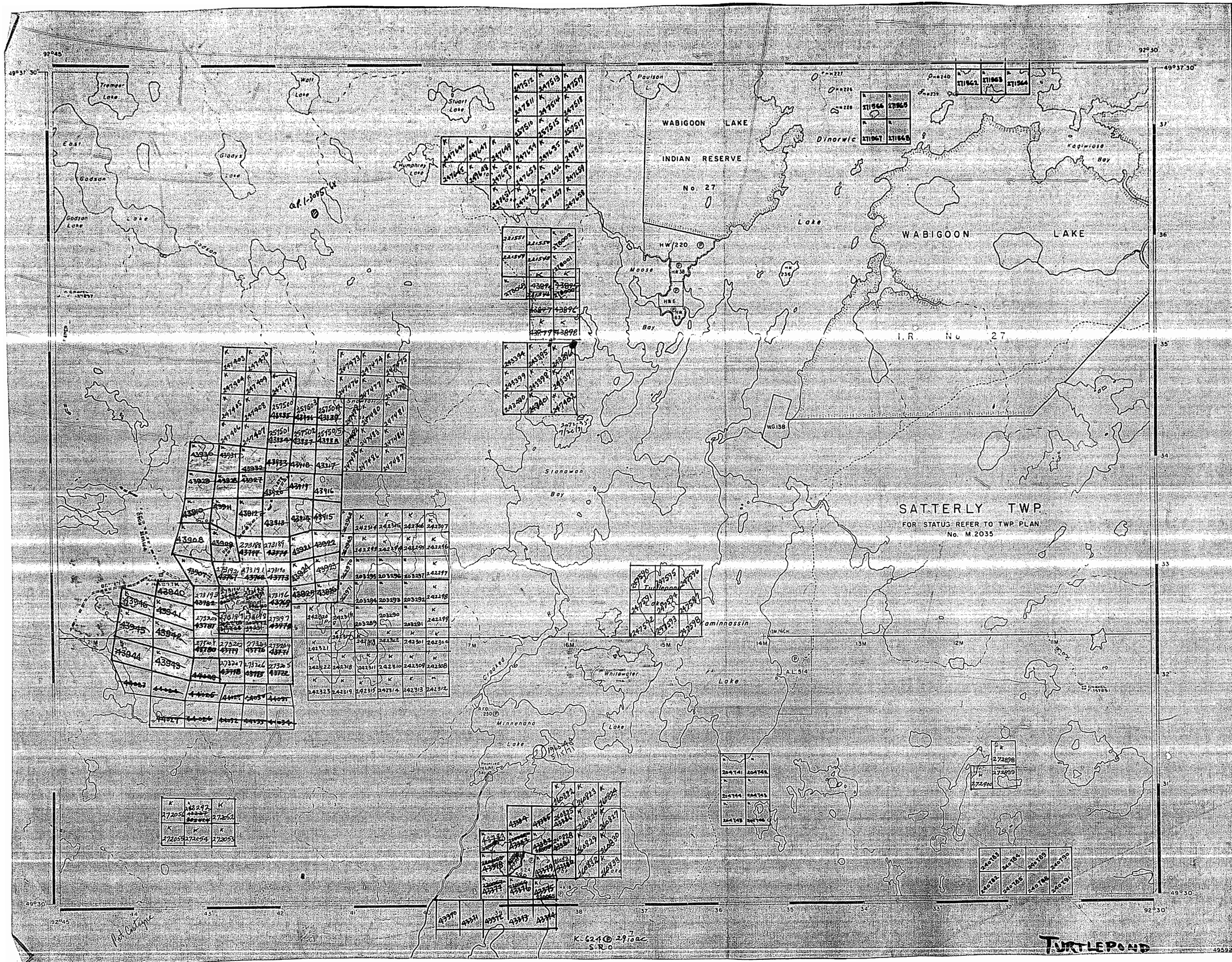

AREA OF

TURTLEPOND LAKE

DISTRICT OF KENORA

KENORA MINING DIVISION

SCALE: 1-INCH = 40 CHAINS

LEGEND

PATENTED LAND
CROWN LAND SALE
LEASES
LOCATED LAND
LICENSE OF OCCUPATION
MINING RIGHTS ONLY
SURFACE RIGHTS ONLY
ROADS
IMPROVED ROADS
KING'S HIGHWAYS
RAILWAYS
POWER LINES
MARSH OR MUSKEG
MINES
CANCELLED

NOTES

400' Reserve around all lakes & rivers

KENORA MINING DIV.
RECEIVED
JUN 10 1968

June 21/68
July 24/68
Aug. 26/68
June 11/69
July 22/69
Nov. 25/69
Feb 1/70
Feb 10/70
Dec. 27/69
Apr. 23/70
June 1/70
July 3/70
Aug. 6/70
Sept 9/70
SEP 23 1970
Nov. 10/70
Dec. 9/70

PLAN NO. M.2663

DEPARTMENT OF MINES
ONTARIO

2663
TURTLEPOND

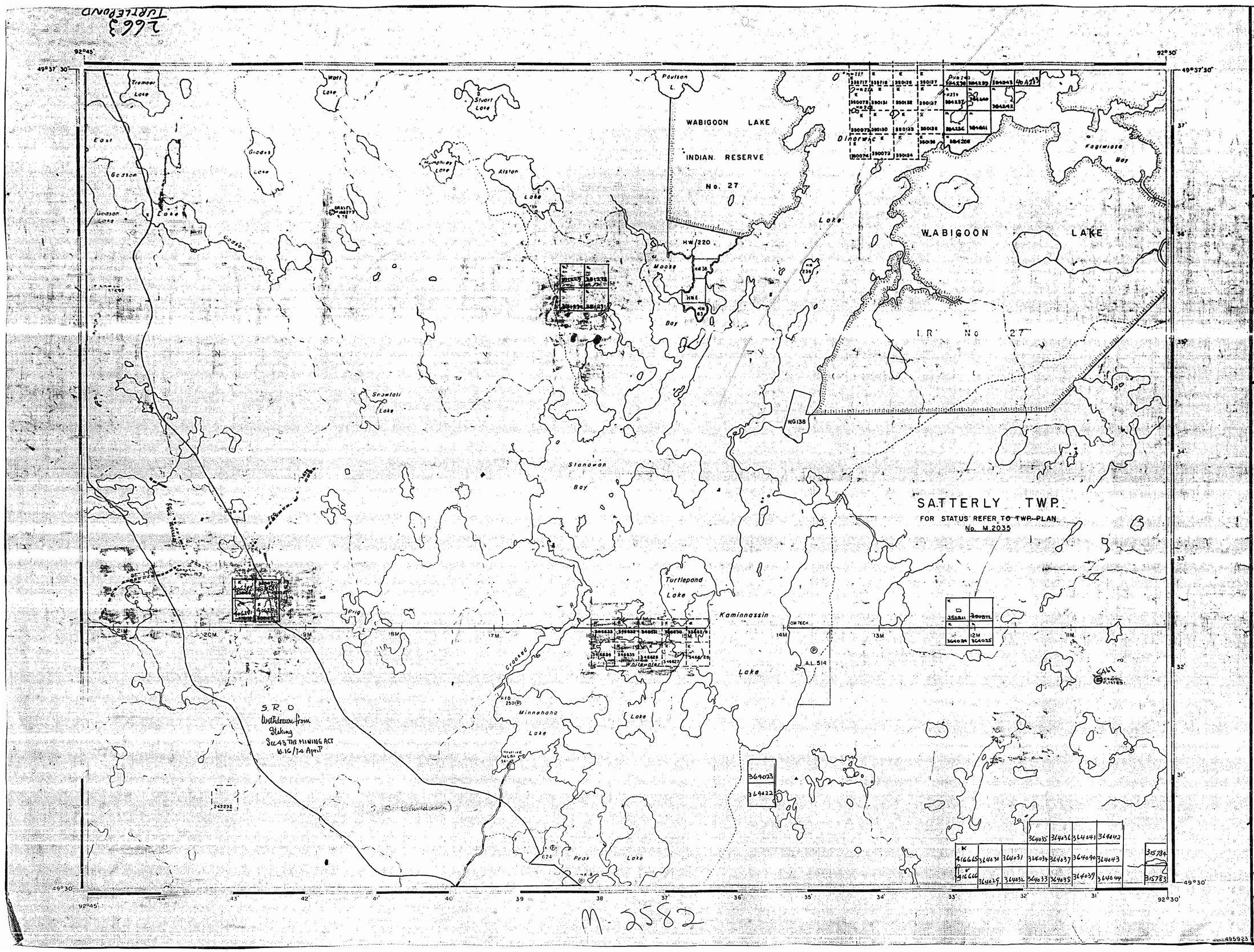

M-2582

AREA OF

TURTLEPOND LAKE

DISTRICT OF KENORA

KENORA MINING DIVISION

SCALE: 1-INCH = 40 CHAINS

LEGEND

PATENTED LAND	P
CROWN LAND SALE	C.S.
LEASES	L
LOCATED LAND	Loc.
LICENSE OF OCCUPATION	L.O.
MINING RIGHTS ONLY	M.R.O.
SURFACE RIGHTS ONLY	S.R.O.
ROADS	
IMPROVED ROADS	
KING'S HIGHWAYS	
RAILWAYS	
POWER LINES	
MARSH OR MUSKEG	
MINES	
CANCELLED	C

NOTES

400' Reserve around all lakes & rivers.

KENORA MINING DIV.
RECEIVED
MAY 14 1973
AM 7,8,9,10,11,12,1,2,3,4,5,6 PM

May 28/73
Mar. 13/74
June 18/74
Oct 31/74

NATIONAL TOPOGRAPHIC SERIES 52 F 10

PLAN NO. M.2663

ONTARIO
MINISTRY OF NATURAL RESOURCES
SURVEYS AND MAPPING BRANCH

495923

AREA OF

TURTLEPOND LAKE

DISTRICT OF KENORA

KENORA MINING DIVISION

SCALE: 1-INCH = 40 CHAINS

LEGEND

PATENTED LAND	P.
CROWN LAND SALE	C.S.
LEASES	L
LOCATED LAND	Loc
LICENSE OF OCCUPATION	L.O.
MINING RIGHTS ONLY	M.R.O.
SURFACE RIGHTS ONLY	S.R.O.
ROADS	
IMPROVED ROADS	
KING'S HIGHWAYS	
RAILWAYS	
POWER LINES	
MARSH OR MUSKEG	
MINES	
CANCELLED	C.

NOTES

400' Reserve around all lakes & rivers.

Areas withdrawn from staking under Section 43 of the Mining Act. (R.S.O. 1970)

Order No.	File	Date	Disposition
(43) W.16/74	161004	18 April 74	S.R.O.

MTC Pcl 1A-4 — 0.39/76
MTC Pcl 1A-3 — 0.35/76
MTC Pcl 1A-2 — D.36/76

DATE OF ISSUE APR 4 1975

KENORA MINING DIVISION RECEIVED APR - 9 1975 AM 7 8 9 10 11 12 1 2 3 4 5 PM

TURTLEPOND LK.

NATIONAL TOPOGRAPHIC SERIES 52 F/10

PLAN NO. M.2663

ONTARIO
MINISTRY OF NATURAL RESOURCES
SURVEYS AND MAPPING BRANCH

495925

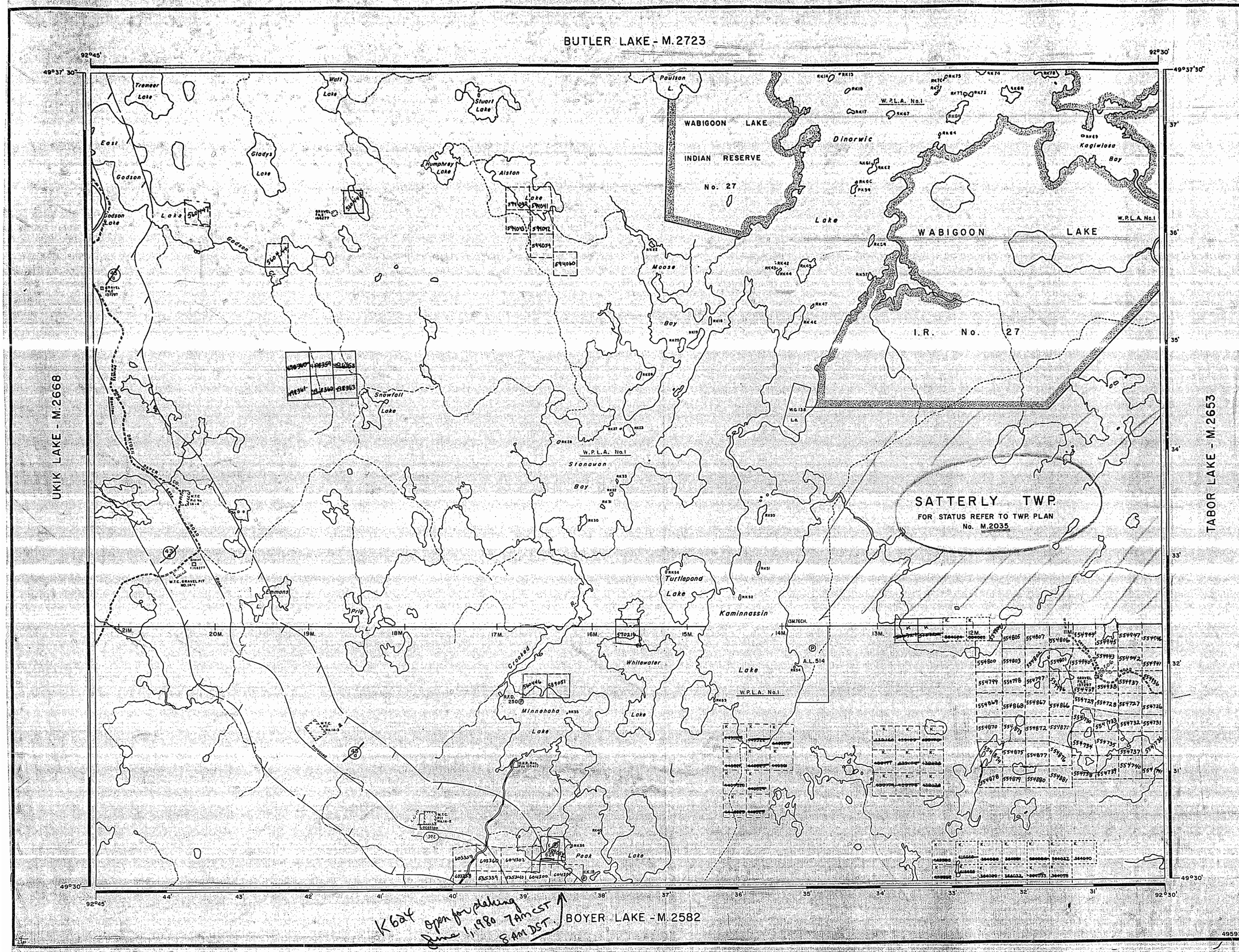

AREA OF M.2663

TURTLEPOND LAKE

DISTRICT OF KENORA

KENORA MINING DIVISION

SCALE: 1-INCH = 40 CHAINS

LEGEND

PATENTED LAND	P
CROWN LAND SALE	C.S.
LEASES	L
LOCATED LAND	Loc.
LICENSE OF OCCUPATION	L.O.
MINING RIGHTS ONLY	M.R.O.
SURFACE RIGHTS ONLY	S.R.O.
ROADS	
IMPROVED ROADS	
KING'S HIGHWAYS	
RAILWAYS	
POWER LINES	
MARSH OR MUSKEG	
MINES	
CANCELLED	C.
PATENTED S.R.O.	

NOTES

400' surface rights reservation along the shores of all lakes and rivers.

ROADS INDICATED DRYDEN PAPER CO. ARE PRIVATE ROADS, BUT MAY BE USED BY PROSPECTORS ONLY AFTER PERMISSION IS OBTAINED FROM DRYDEN PAPER CO. DRYDEN ONTARIO.

Areas withdrawn from staking under Section 43 of the Mining Act (R.S.O. 1970).

Order No.	File	Date	Disposition
~~43 a~~	~~W.16/74 161004~~	~~18/4/74~~	~~S.R.O.~~
0.06/80	CANCELLED	W.16/74 Nov.1/80	CROWN

KENORA MINING DIV. RECEIVED JUL 7 - 1977 AM 7,8,9,10,11,12,1,2,3,4,5,6 PM

KENORA MINING DIV. RECEIVED JUN 30 1977 AM 7,8,9,10,11,12,1,2,3,4,5,6 PM

DATE OF ISSUE FEB 9 1977

KENORA MINING DIV. RECEIVED FEB 10 1977 AM 7,8,9,10,11,12,1,2,3,4,5,6 PM

NATIONAL TOPOGRAPHIC SERIES 52F10

PLAN NO. M.2663

ONTARIO
MINISTRY OF NATURAL RESOURCES
SURVEYS AND MAPPING BRANCH

495923

2663

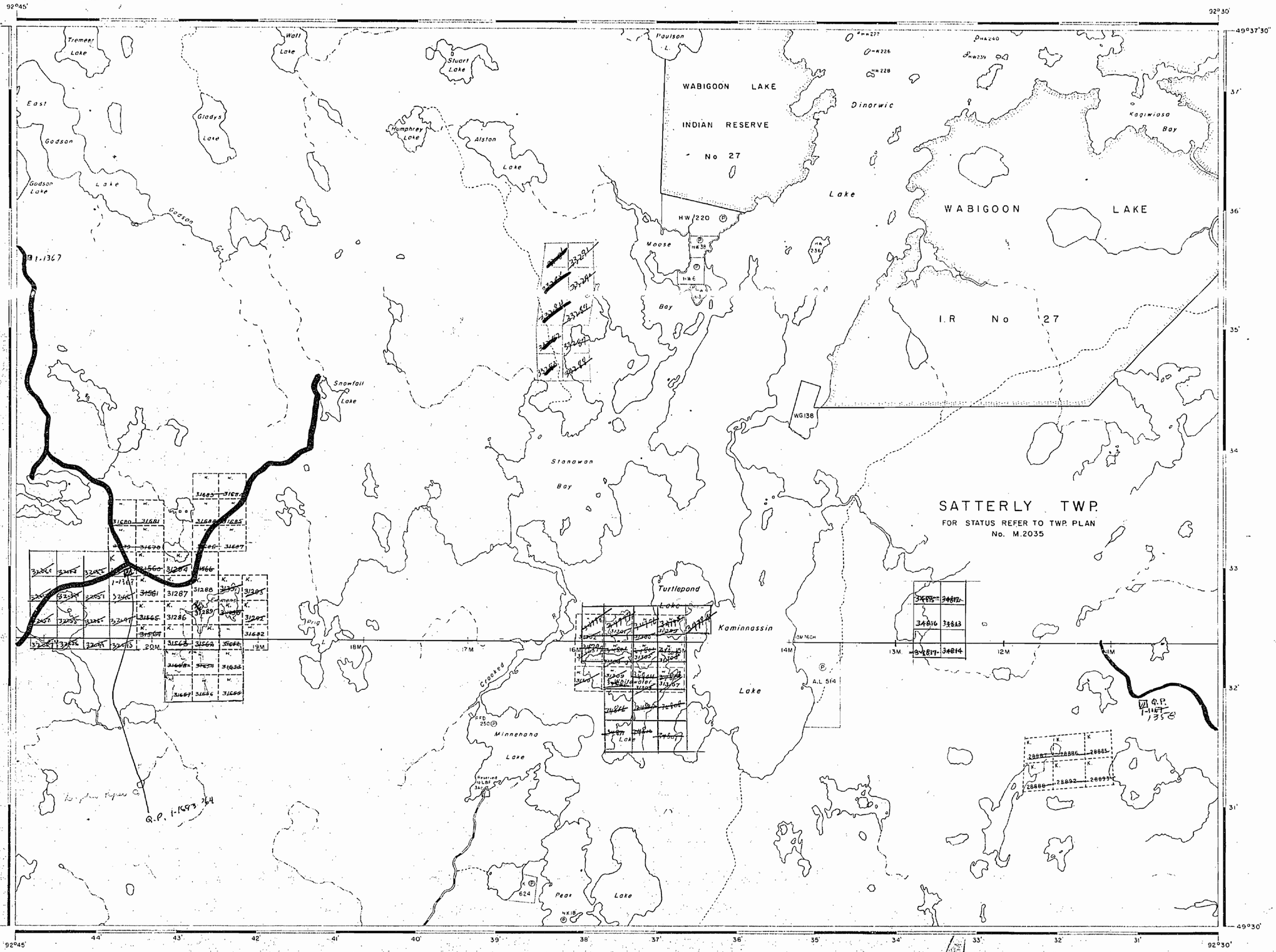

south shore of Minnehaha Lake reserved to SEE RES.T. 3/19/59 (114417)

495923

AREA OF

TURTLEPOND LAKE

DISTRICT OF KENORA

KENORA MINING DIVISION

SCALE: 1-INCH = 40 CHAINS

LEGEND

PATENTED LAND	Ⓟ
CROWN LAND SALE	C.S.
LEASES	Ⓛ
LOCATED LAND	Loc.
LICENSE OF OCCUPATION	L.O.
MINING RIGHTS ONLY	M.R.O
SURFACE RIGHTS ONLY	S.R.O
ROADS	
IMPROVED ROADS	
KING'S HIGHWAYS	
RAILWAYS	
POWER LINES	
MARSH OR MUSKEG	
MINES	
CANCELLED	C.

NOTES

400' Reserve around all lakes & rivers to Dept. of Lands & Forest.

Oct. 27/60
May 11/61.
Aug. 31/61
Oct. 2/61
Nov. 14/61
Apr. 19/62
May 3/62
July 18/62
Aug. 17/62
Oct. 5/63
Nov. 4/63
May 6/64

RECEIVED
OCT 17 1960
KENORA MINING DIV.

PLAN NO. M.2663

DEPARTMENT OF MINES
— ONTARIO —

AREA OF

TURTLEPOND LAKE

DISTRICT OF KENORA

KENORA MINING DIVISION

SCALE: 1-INCH = 40 CHAINS

LEGEND

PATENTED LAND	P
CROWN LAND SALE	C.S.
LEASES	L
LOCATED LAND	Loc
LICENSE OF OCCUPATION	L.O.
MINING RIGHTS ONLY	M.R.O.
SURFACE RIGHTS ONLY	S.R.O.
ROADS	
IMPROVED ROADS	
KING'S HIGHWAYS	
RAILWAYS	
POWER LINES	
MARSH OR MUSKEG	
MINES	
CANCELLED	C

NOTES

400' Reserve around all lakes & rivers

ROADS INDICATED ON DRYDEN PAPER CO. ARE PRIVATE ROADS BUT MAY BE USED BY PROSPECTOR ONLY AFTER PERMISSION IS OBTAINED FROM DRYDEN PAPER CO. DRYDEN ONT.

RECEIVED
JAN 28 1965
KENORA MINING DIV.

Feb. 18, 1965
Mar. 23/66
May 12/66
July 8/66
Aug 18/66

PLAN NO. M.2663

DEPARTMENT OF MINES
— ONTARIO —

BUTLER LAKE - G-2576

UKIK LAKE - G-2596

TABOR LAKE - G-2592

TURTLEPOND LAKE G-2595

BOYER LAKE - G-2572

92°45' 92°30'

49°37'30" 49°30'

WABIGOON LAKE INDIAN RESERVE No. 27

I.R. No. 27

WABIGOON LAKE

SATTERLY TWP. G833

Tremaer Lake, Watt Lake, Stuart Lake, Poulson L., East Godson Lake, Gladys Lake, Humphrey Lake, Alston Lake, Godson Lake, Godson Creek, Snowfall Lake, Moose Bay, Dinorwic Lake, Kagiwiosa Bay, Stangwan Bay, Emmons L., Pyle L., Turtlepond Lake, Kominnassin Lake, Whitewater Lake, Minnehaha Lake, Peak Lake, Crooked R., Pipestone R.

W.P.L.A. No.1

1224799 1224795 1224796

1080513 1080514

1166898 1166899 1133571 1166895

1215206 1215207 1163110 1163109 1215208 1054580 1210750 1215209

1124845 1124844 1124843 1124842 1053010 1124846 1053006 1053001 1080512 624

W.G.138 L.O.

A.L. 514

R.F.O. 250(P)

M.N.R. Rec. File 104417

535339 P-8169-9 H.K.18

21M. 20M. 19M. 18M. 17M. 15M. 14M. 13M. 12M. 11M.

44' 43' 42' 41' 40' 39' 38' 37' 36' 35' 34' 33' 32' 31'

37' 36' 35' 34' 33' 32' 31'

495923

LEGEND

PATENTED LAND	(P)
CROWN LAND SALE	C.S.
LEASES	(L)
LOCATED LAND	Loc.
LICENSE OF OCCUPATION	L.O.
MINING RIGHTS ONLY	M.R.O.
SURFACE RIGHTS ONLY	S.R.O.
ROADS	
IMPROVED ROADS	
KING'S HIGHWAYS	
RAILWAYS	
POWER LINES	
MARSH OR MUSKEG	
MINES	
CANCELLED PATENTED S.R.O.	C.

REFERENCES

AREAS WITHDRAWN FROM DISPOSITION

M.R.O. – MINING RIGHTS ONLY
S.R.O. – SURFACE RIGHTS ONLY
M.+S. – MINING AND SURFACE RIGHTS

Description	Order No.	Date	Disposition	File

FLOODING

RESERVING THE RIGHT TO HOLD THE WATERS OF THE WABIGOON RIVER AND WABIGOON LAKE, INCLUDING DINORWIC, TURTLEPOND, AND MINNEHAHA LAKES, AND CROOKED RIVER, TO AN ELEVATION NOT EXCEEDING 1209.92'

WATER POWER LEASE AGREEMENT No. 1, 28 FEB. 1950.

SCALE: 1 INCH = 40 CHAINS

FEET 0 1000 2000 4000 6000 8000

METRES 0 200 1000 (1 KM) 2000 (2 KM)

AREA **TURTLEPOND LAKE**

M.N.R. ADMINISTRATIVE DISTRICT
DRYDEN

MINING DIVISION
KENORA

LAND TITLES / REGISTRY DIVISION
KENORA

Ministry of Natural Resources — Land Management Branch — Ontario

Date FEBRUARY, 1984.

Number **G-2595**

THE INFORMATION THAT APPEARS ON THIS MAP HAS BEEN COMPILED FROM VARIOUS SOURCES, AND ACCURACY IS NOT GUARANTEED. THOSE WISHING TO STAKE MINING CLAIMS SHOULD CONSULT WITH THE MINING RECORDER, MINISTRY OF NORTHERN DEVELOPMENT AND MINES, FOR ADDITIONAL INFORMATION ON THE STATUS OF THE LANDS SHOWN HEREON.

KENORA - MINING DIV.
RECEIVED
EFFECTIVE
JUL 15 1994
AM 7 8 9 10 11 12 1 2 3 4 5 6 PM

G-2595

2663

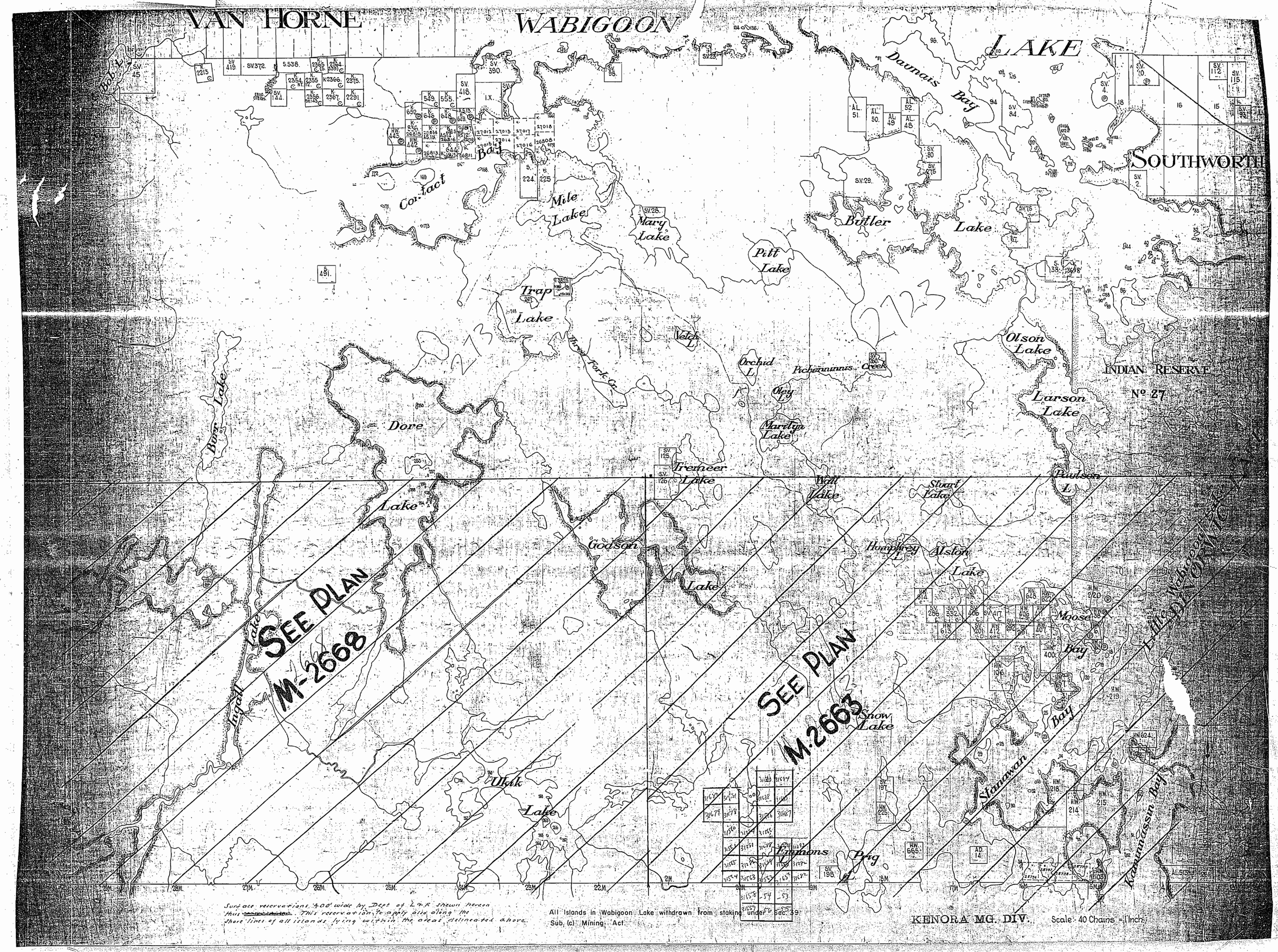
VAN HORNE
WABIGOON
LAKE
SOUTHWORTH
Daunais Bay
Contact Bay
Mile Lake
Mary Lake
Pitt Lake
Butler Lake
Trap Lake
Three Fork Cr.
Velch L.
Orchid L.
Pichenninnis Creek
Oley L.
Marilyn Lake
Olson Lake
Larson Lake
INDIAN RESERVE
No 27
Burr Lake
Dore Lake
Tremeer Lake
Wall Lake
Stuart Lake
Paulson L.
Godson Lake
Humphrey L.
Alston Lake
Moose Bay
Little Wabigoon Lake
Ingall Lake
SEE PLAN
M-2668
SEE PLAN
M.2663
Snow Lake
Stanawan Bay
Kaminnassin Bay
Ukik Lake
Emmons
Prig L.
Surface reservations 400' wide by Dept of L & F shown hereon thus ~~[illegible]~~. This reservation to apply also along the shore lines of all islands lying within the areas delineated above.
All Islands in Wabigoon Lake withdrawn from staking under Sec. 39 Sub. (c) Mining Act.
KENORA MG. DIV.
Scale - 40 Chains = 1 Inch

2663

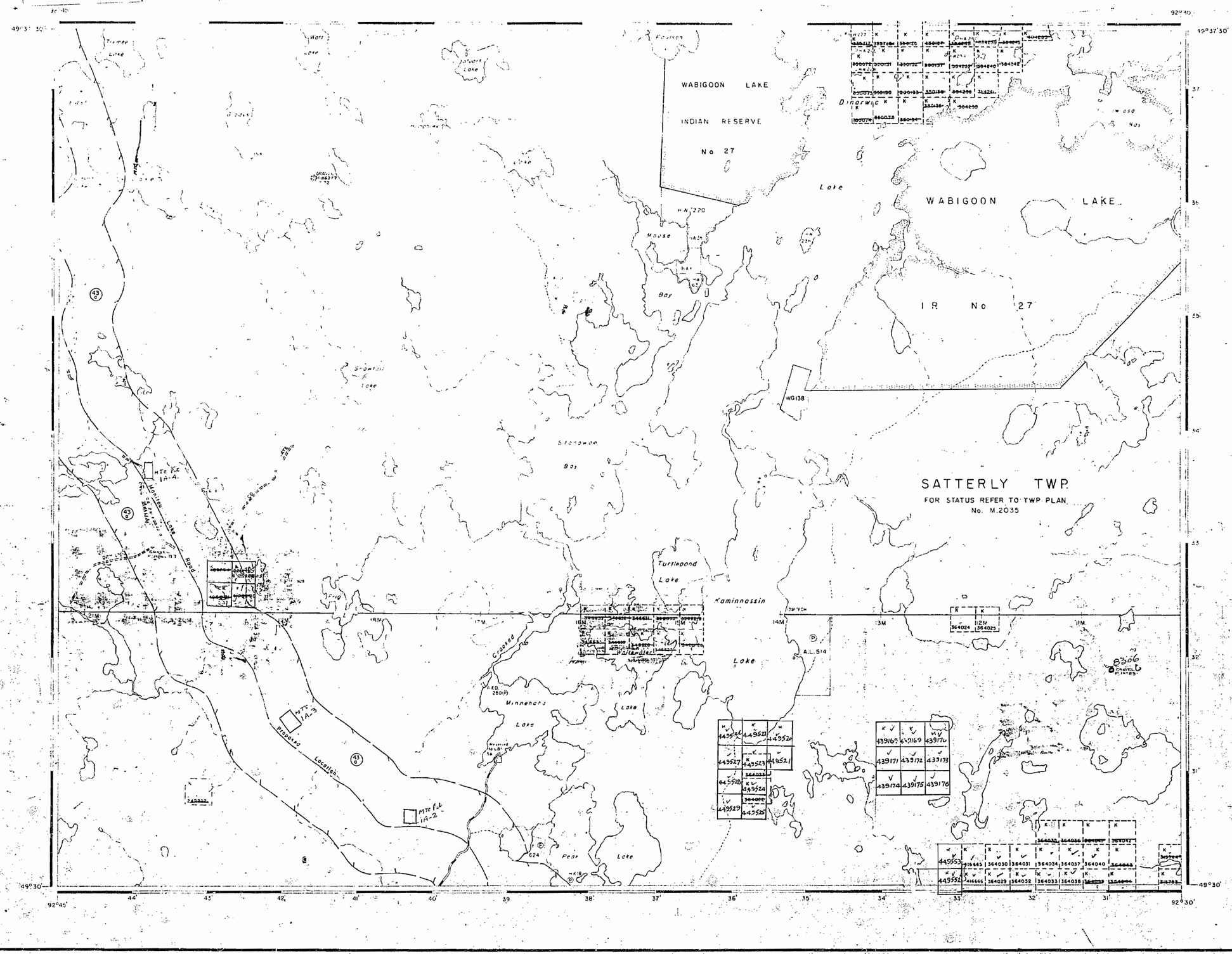

AREA OF

TURTLEPOND LAKE

DISTRICT OF KENORA

KENORA MINING DIVISION

SCALE: 1-INCH = 40 CHAINS

LEGEND

PATENTED LAND	(P)
CROWN LAND SALE	C.S.
LEASES	(L)
LOCATED LAND	L.C.
LICENSE OF OCCUPATION	L.O.
MINING RIGHTS ONLY	M.R.O
SURFACE RIGHTS ONLY	S.R.O
ROADS	
IMPROVED ROADS	
KING'S HIGHWAYS	
RAILWAYS	
POWER LINES	
MARSH OR MUSKEG	
MINES	
CANCELLED	C.

NOTES

400' Reserve around all lakes & rivers.

Areas withdrawn from staking under Section 43 of the Mining Act. (R.S.O. 1970)

Order No.	File	Date	Disposition
(43)	W.16/74	161004 18 April 74	S.R.O.

MTC Rd. 1A-4 — 0.34/76
MTC Rd. 1A-3 — 0.35/76
MTC Rd. 1A-2 — 0.36/76

DATE OF ISSUE APR 4 1975

KENORA MINING DIVISION RECEIVED APR 3 1975 AM 1 2 3 4 5 6 7 8 9 10 11 12 1 2 3 4 5 6 PM

May 20/76

TURTLEPOND LK.

NATIONAL TOPOGRAPHIC SERIES 52 F/10

PLAN NO. M.2663

ONTARIO

MINISTRY OF NATURAL RESOURCES

SURVEYS AND MAPPING BRANCH

495923

2582

2663

M-2663

Turtlepond M-2663

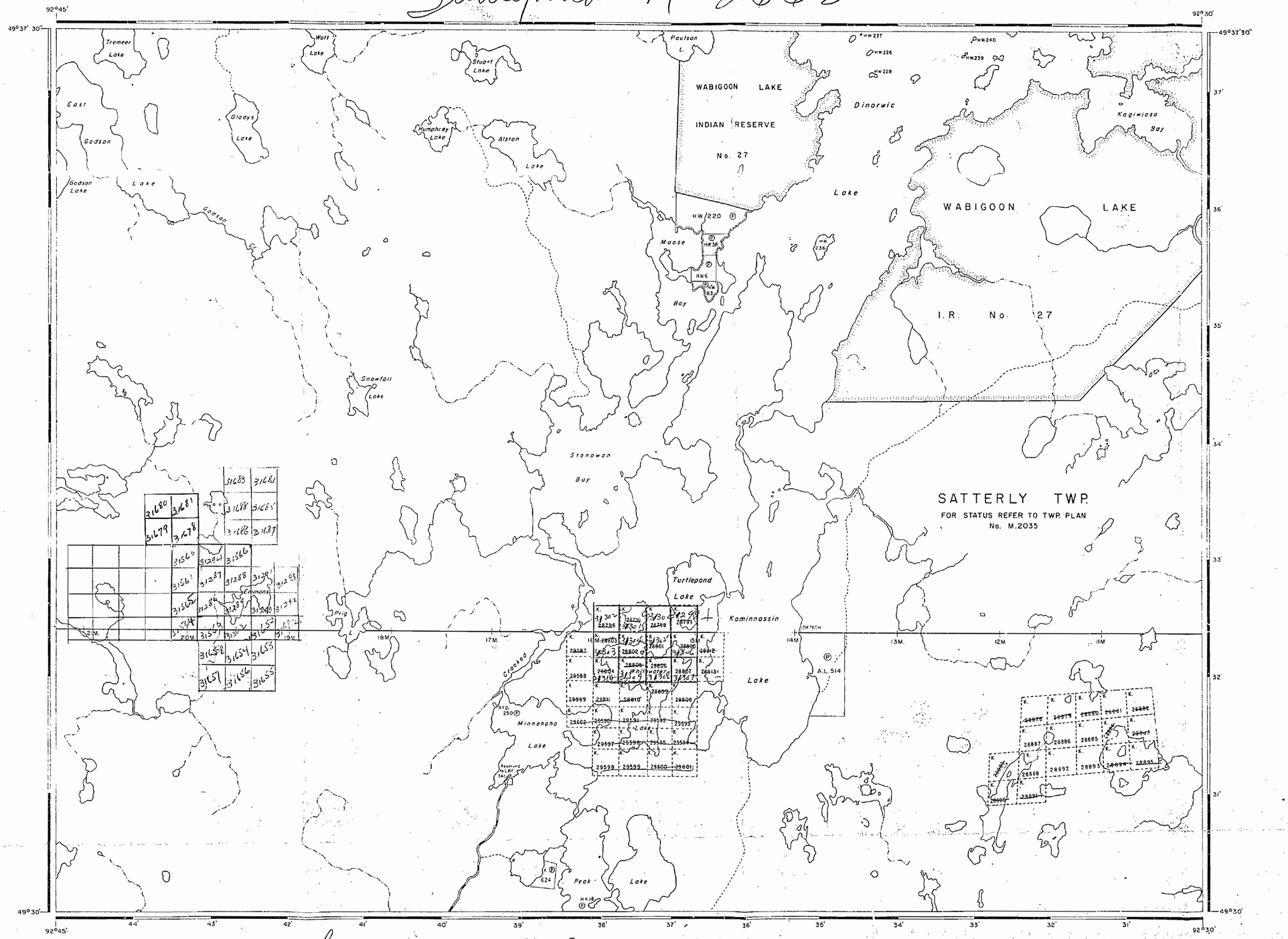

AREA OF

TURTLEPOND LAKE

DISTRICT OF KENORA

KENORA MINING DIVISION

SCALE: 1-INCH = 40 CHAINS

LEGEND

PATENTED LAND	Ⓟ
CROWN LAND SALE	C.S.
LEASES	Ⓛ
LOCATED LAND	Loc.
LICENSE OF OCCUPATION	L.O.
MINING RIGHTS ONLY	M.R.O.
SURFACE RIGHTS ONLY	S.R.O.
ROADS	
IMPROVED ROADS	
KING'S HIGHWAYS	
RAILWAYS	
POWER LINES	
MARSH OR MUSKEG	
MINES	
CANCELLED	C.

NOTES

400' Reserve around all lakes & rivers to Dept. of Lands & Forest.

PLAN NO. M.2663

DEPARTMENT OF MINES

— ONTARIO —

495923

2663 Turtlepond

M.2663

TURTLEPOND LAKE

2663

2663

AREA OF

TURTLEPOND LAKE

DISTRICT OF KENORA

KENORA MINING DIVISION

SCALE: 1-INCH = 40 CHAINS

LEGEND

PATENTED LAND	Ⓟ
CROWN LAND SALE	C.S.
LEASES	Ⓛ
LOCATED LAND	Loc.
LICENSE OF OCCUPATION	L.O.
MINING RIGHTS ONLY	M.R.O.
SURFACE RIGHTS ONLY	S.R.O.
ROADS	
IMPROVED ROADS	
KING'S HIGHWAYS	
RAILWAYS	
POWER LINES	
MARSH OR MUSKEG	
MINES	
CANCELLED	C.

NOTES

400' Reserve around all lakes & rivers to Dept. of Lands & Forest.

Oct. 27/60
May 11/61
Aug. 31/61
Oct. 4/61
Nov. 14/61
Apr. 19/62
May 2/62
July 18/62
Aug. 17/62
Oct. 25/63
Nov. 4/63
May 6/64

RECEIVED
OCT 17 1960
KENORA MINING DIV.

PLAN NO. M.2663

DEPARTMENT OF MINES
— ONTARIO —

south shore of Minnehaha Lake reserved to
SEE: RES.T. 3/19/59 (114417)

495923

2663

92°45'
92°30'
49°37'30"
49°30'

Tremeer Lake
Wall Lake
Stuart Lake
Poulson L.
East Godson Lake
Godson Lake
Gladys Lake
Humphrey Lake
Alston Lake
Jason Lake
WABIGOON LAKE INDIAN RESERVE No. 27
Dinorwic Lake
Kagiwoso Bay
WABIGOON LAKE
Moose Bay
I.R. No 27
Snowfall Lake
Stanowan Bay
SATTERLY TWP.
FOR STATUS REFER TO TWP. PLAN No. M.2035
Turtlepond Lake
Kaminnassin Lake
Whitewater Lake
Crooked Lake
Minnehaha Lake
Peax Lake
A.L. 514
WG.138
HW/220
HW38
HW6
HW63
HW227
HW226
HW228
HW240
HW239
R.R.D. 250
Prig
Pardo Lake
Gravel Pit 157257
Gravel Pit 157251
Dryden Chance Lake Road
Dryden Wabigoon Road
Dryden Chance Lake Road
Dryden Wabigoon Road
3300 Acres
3287
3288
3289
3290
3291
3292
38144 38147
38149 38148
35622 35623 35624
35625 35626 35628 35629
35634 39/23 39/24 35637
39/25 39/26 35638
39/27 39/28 35640
39/29 35641
39438 39432 39430 39428 39426 39409 39410
39439 39433 39431 39429 39427 39411 39412 39413
39440 39434 38598 38594 38595 39414 39415 39416
39441 39435 38599 38593 38596 39417 39418 39419
39442 39436 38640 38597 38960 39420 39421 39422
39443 39437 39444 39445 39446 39423 39424 39425
39447 39448 39449 39450 39451 39452 39453 39454
21M 20M 19M 18M 17M 16M 15M 14M 13M 12M 11M
44' 43' 42' 41' 40' 39' 38' 37' 36' 35' 34' 33' 32' 31'
37' 36' 35' 34' 33' 32' 31'

AREA OF

TURTLEPOND LAKE

DISTRICT OF KENORA

KENORA MINING DIVISION

SCALE: 1-INCH = 40 CHAINS

LEGEND

PATENTED LAND	(P)
CROWN LAND SALE	C.S.
LEASES	(L)
LOCATED LAND	Loc.
LICENSE OF OCCUPATION	L.O.
MINING RIGHTS ONLY	M.R.O.
SURFACE RIGHTS ONLY	S.R.O.
ROADS	
IMPROVED ROADS	
KING'S HIGHWAYS	
RAILWAYS	
POWER LINES	
MARSH OR MUSKEG	
MINES	
CANCELLED	C.

NOTES

400' Reserve around all lakes & rivers.

ROADS INDICATED ON THIS PLAN AS PRIVATE ROADS BUT MAY BE USED BY PROSPECTORS ONLY AFTER PERMISSION IS OBTAINED FROM DRYDEN [illegible] TO DRYDEN ONT.

RECEIVED
JAN 28 1965
KENORA MINING DIV.

Feb. 18, 1965
Mar. 23/66
MAY 12/66
July 8/66
Aug 18/66

PLAN NO. M.2663

DEPARTMENT OF MINES
— ONTARIO —

2663

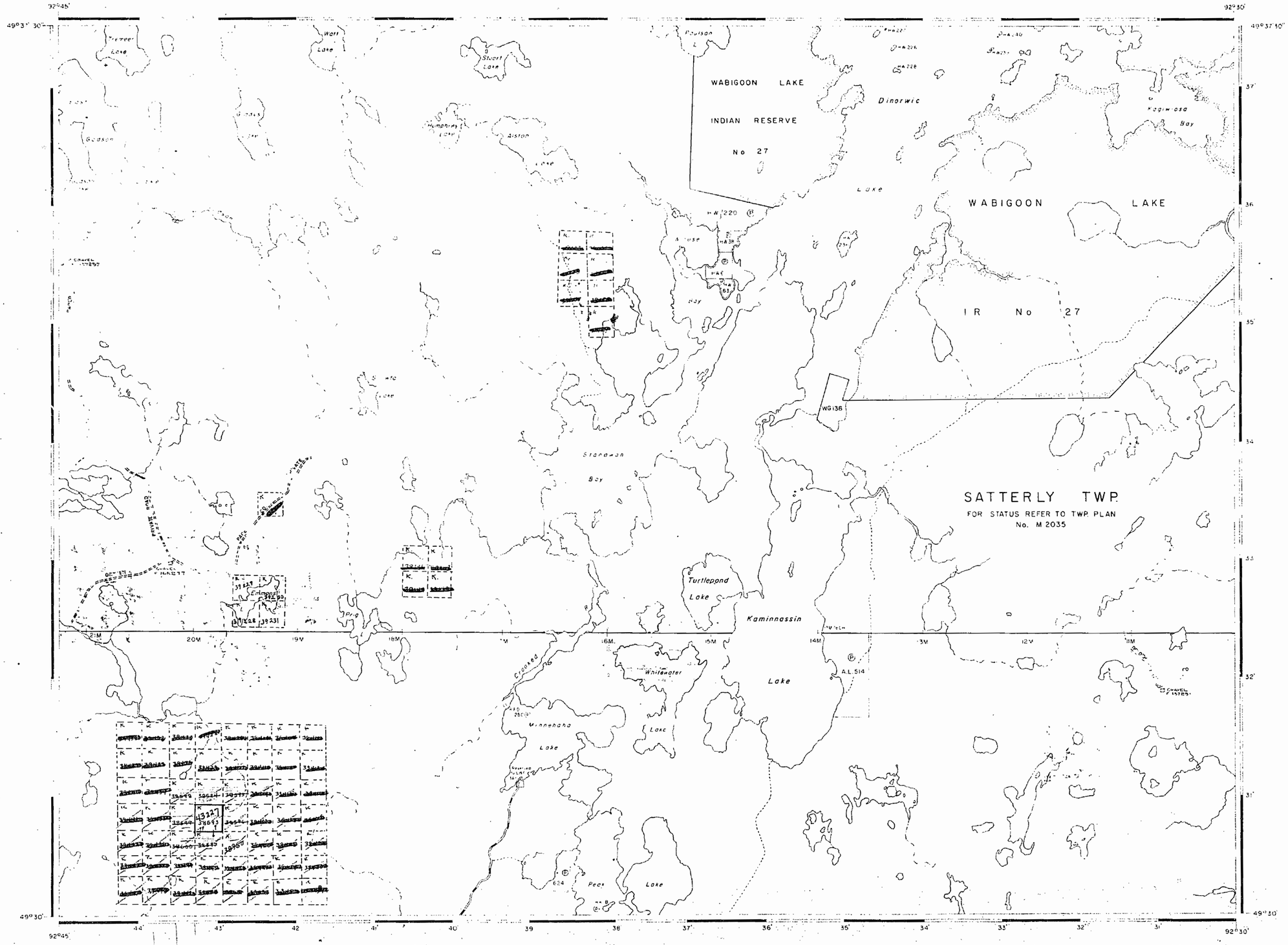

AREA OF

TURTLEPOND LAKE

DISTRICT OF KENORA

KENORA MINING DIVISION

SCALE: 1-INCH = 40 CHAINS

LEGEND

PATENTED LAND	Ⓟ
CROWN LAND SALE	C.S.
LEASES	Ⓛ
LOCATED LAND	Loc
LICENSE OF OCCUPATION	L.O
MINING RIGHTS ONLY	M.R.O
SURFACE RIGHTS ONLY	S.R.O
ROADS	
IMPROVED ROADS	
KING'S HIGHWAYS	
RAILWAYS	
POWER LINES	
MARSH OR MUSKEG	
MINES	
CANCELLED	C.

NOTES

400' Reserve around all lakes & rivers

[illegible] ARE PRIVATE ROADS [illegible] BY PROSPECTOR [illegible]

KENORA
FILED:
REC'D. DEC 5 1966
RECEIPT No.
MINING DIVISION

Sept. 13/67
Jan. 11/68
May 13/68

PLAN NO. M.2663

DEPARTMENT OF MINES
-- ONTARIO --

2663

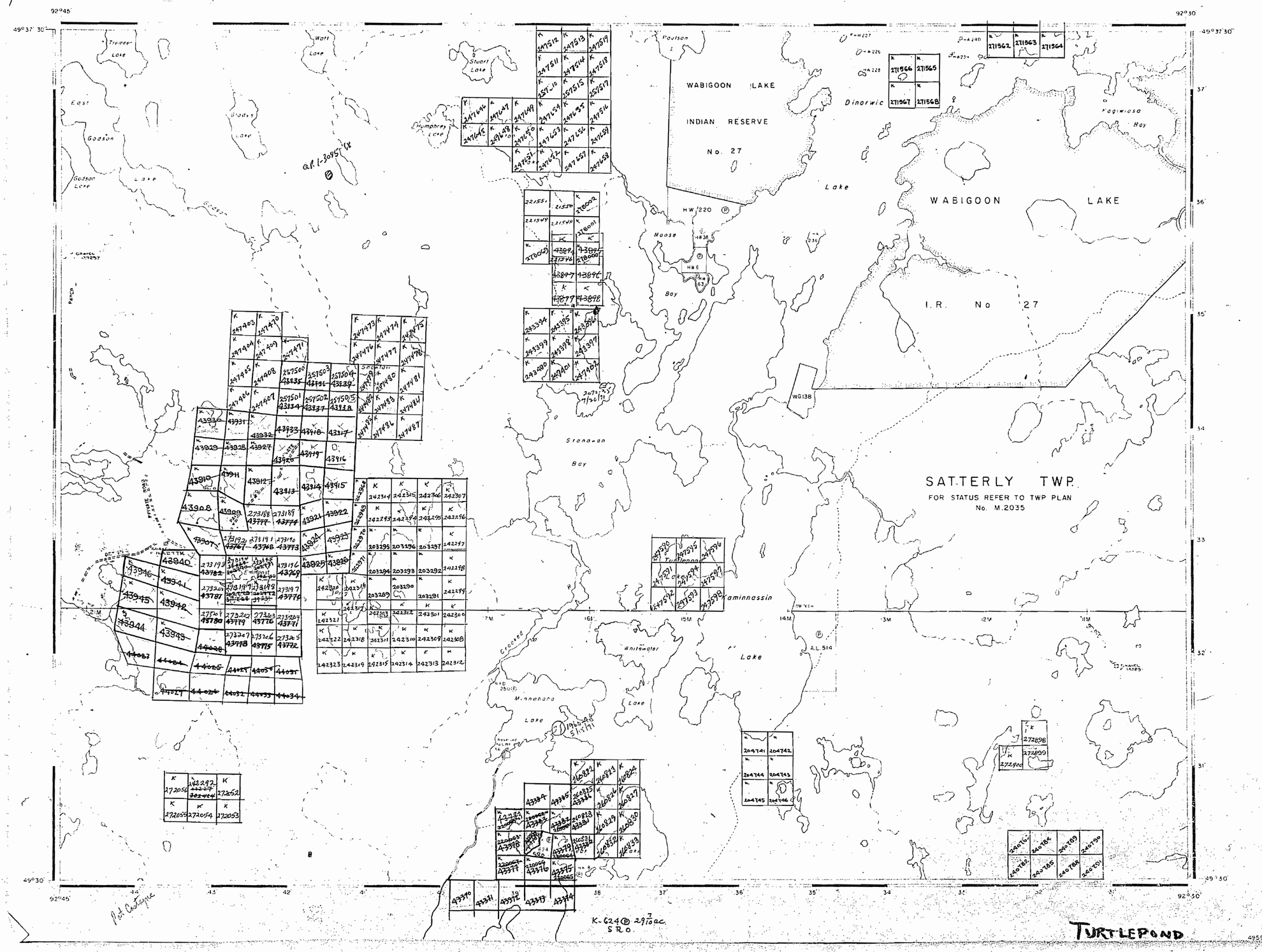

AREA OF

TURTLEPOND LAKE

DISTRICT OF KENORA

KENORA MINING DIVISION

SCALE: 1-INCH = 40 CHAINS

LEGEND

PATENTED LAND	
CROWN LAND SALE	C.S
LEASES	
LOCATED LAND	Lo
LICENSE OF OCCUPATION	L
MINING RIGHTS ONLY	M.R.
SURFACE RIGHTS ONLY	S.R.
ROADS	
IMPROVED ROADS	
KING'S HIGHWAYS	
RAILWAYS	
POWER LINES	
MARSH OR MUSKEG	
MINES	
CANCELLED	C.

NOTES

400' Reserve around all lakes & rivers

KENORA MINING DIV. RECEIVED JUN 10 1968

JUNE 21/68
JULY 24/68
Aug. 26/68
June 11/69
July 22/69
Nov. 25/69
Feb 1/70
Feb 10/70
Dec. 27/69
Sept. 23/70
June 1/70
July 3/70
Aug. 6/70
Sept 9/70
SEP 23 1970
NOV. 10/70
Dec. 9/70

PLAN NO. M.2663

DEPARTMENT OF MINES
— ONTARIO —

2663

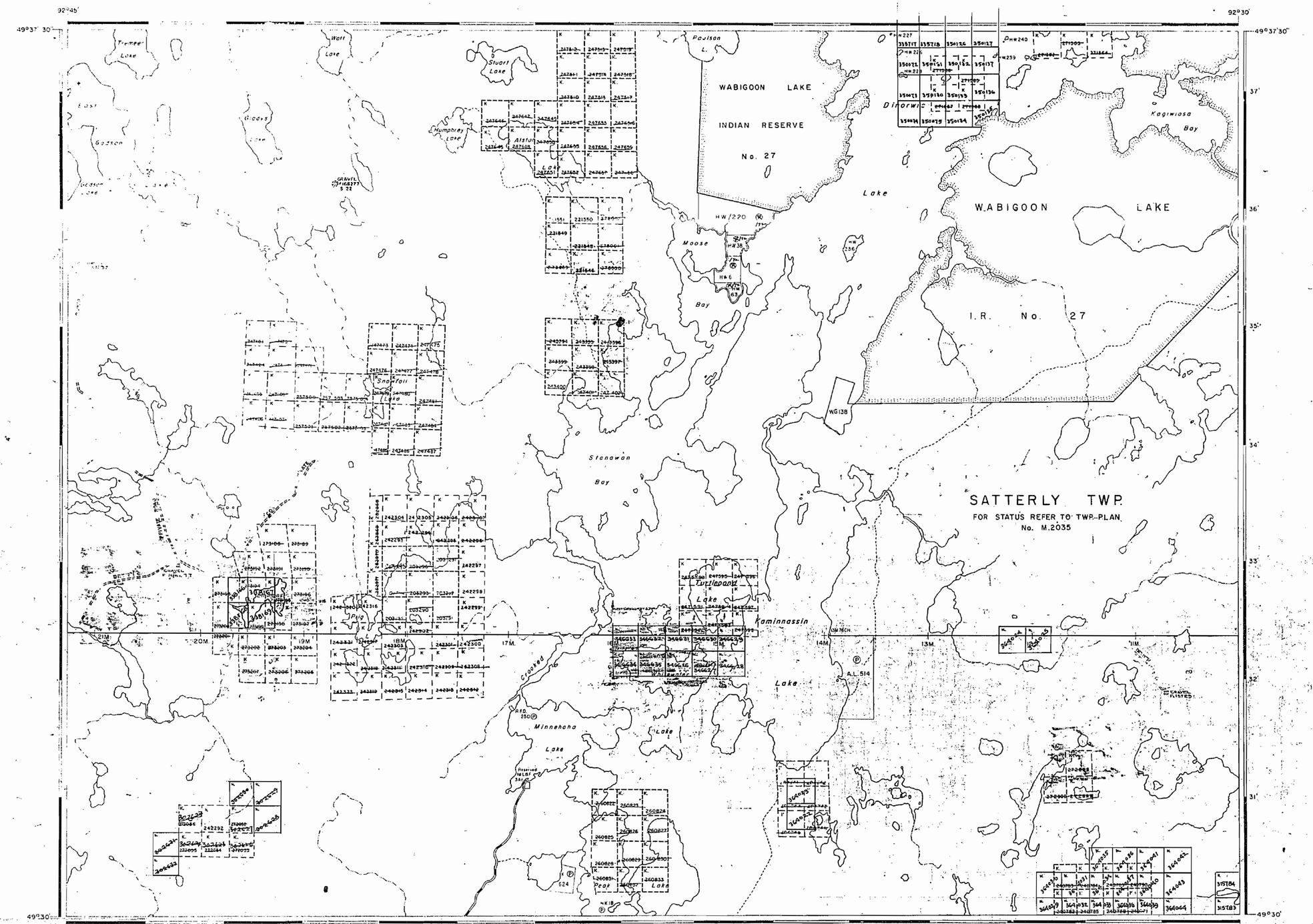

TURTLEPOND 2663

AREA OF

TURTLEPOND LAKE

DISTRICT OF KENORA

KENORA MINING DIVISION

SCALE: 1-INCH = 40 CHAINS

LEGEND

PATENTED LAND	P.
CROWN LAND SALE	C.S.
LEASES	L.
LOCATED LAND	Loc.
LICENSE OF OCCUPATION	L.O.
MINING RIGHTS ONLY	M.R.O.
SURFACE RIGHTS ONLY	S.R.O.
ROADS	
IMPROVED ROADS	
KING'S HIGHWAYS	
RAILWAYS	
POWER LINES	
MARSH OR MUSKEG	
MINES	
CANCELLED	C.

NOTES

400' Reserve around all lakes & rivers

KENORA
FILED:
REC'D. FEB 19 1971
RECEIPT No.
MINING DIVISION

May 3/71
July 30/71
Sept. 28/71
Oct. 13/71
Jan. 6/72
June 21/72
Aug. 9, 22/72
Sept. 11/72
Oct. 11/72
Jan. 9/73
April 17/73

NATIONAL TOPOGRAPHIC SERIES 52 F 10

PLAN NO. M.2663

ONTARIO
DEPARTMENT OF MINES
AND NORTHERN AFFAIRS

216

495923

2663

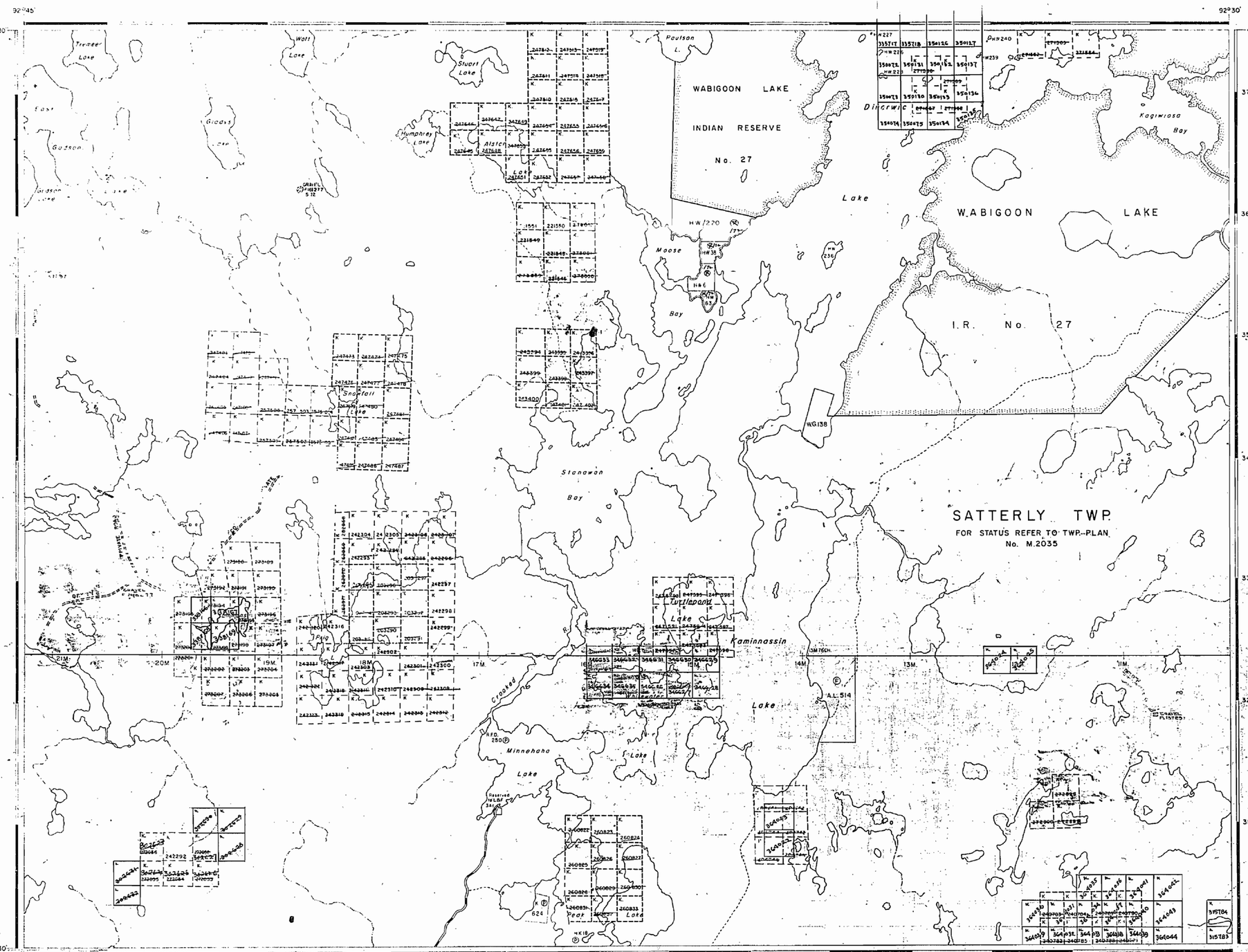

AREA OF

TURTLEPOND LAKE

DISTRICT OF KENORA

KENORA MINING DIVISION

SCALE: 1-INCH = 40 CHAINS

LEGEND

PATENTED LAND	(P)
CROWN LAND SALE	C.S.
LEASES	(L)
LOCATED LAND	Loc.
LICENSE OF OCCUPATION	L.O.
MINING RIGHTS ONLY	M.R.O.
SURFACE RIGHTS ONLY	S.R.O.
ROADS	
IMPROVED ROADS	
KING'S HIGHWAYS	
RAILWAYS	
POWER LINES	
MARSH OR MUSKEG	
MINES	
CANCELLED	C.

NOTES

400' Reserve around all lakes & rivers

FOR NO. ... SPECIAL RIGHTS ARE RESERVED BY THE BOARD OF ... LANDS BY PROSPECTORS, ORDER ... DATED ... AND ORDER ... DATED ...

KENORA
FILED:
REC'D. FEB 19 1971
RECEIPT No.
MINING DIVISION

May 3/71
July 30/71
Sept. 28/71
Oct. 13/71
Jan. 6/72
Jan. 11/72
Aug. 9/72
Sept. 11/72
Oct. 11/72
Jan. 9/73
April 11/73

NATIONAL TOPOGRAPHIC SERIES 52 F 10

PLAN NO. M.2663

ONTARIO
DEPARTMENT OF MINES
AND NORTHERN AFFAIRS

TURTLEPOND 2663

216

495923

2663

2663
TURTLEPOND

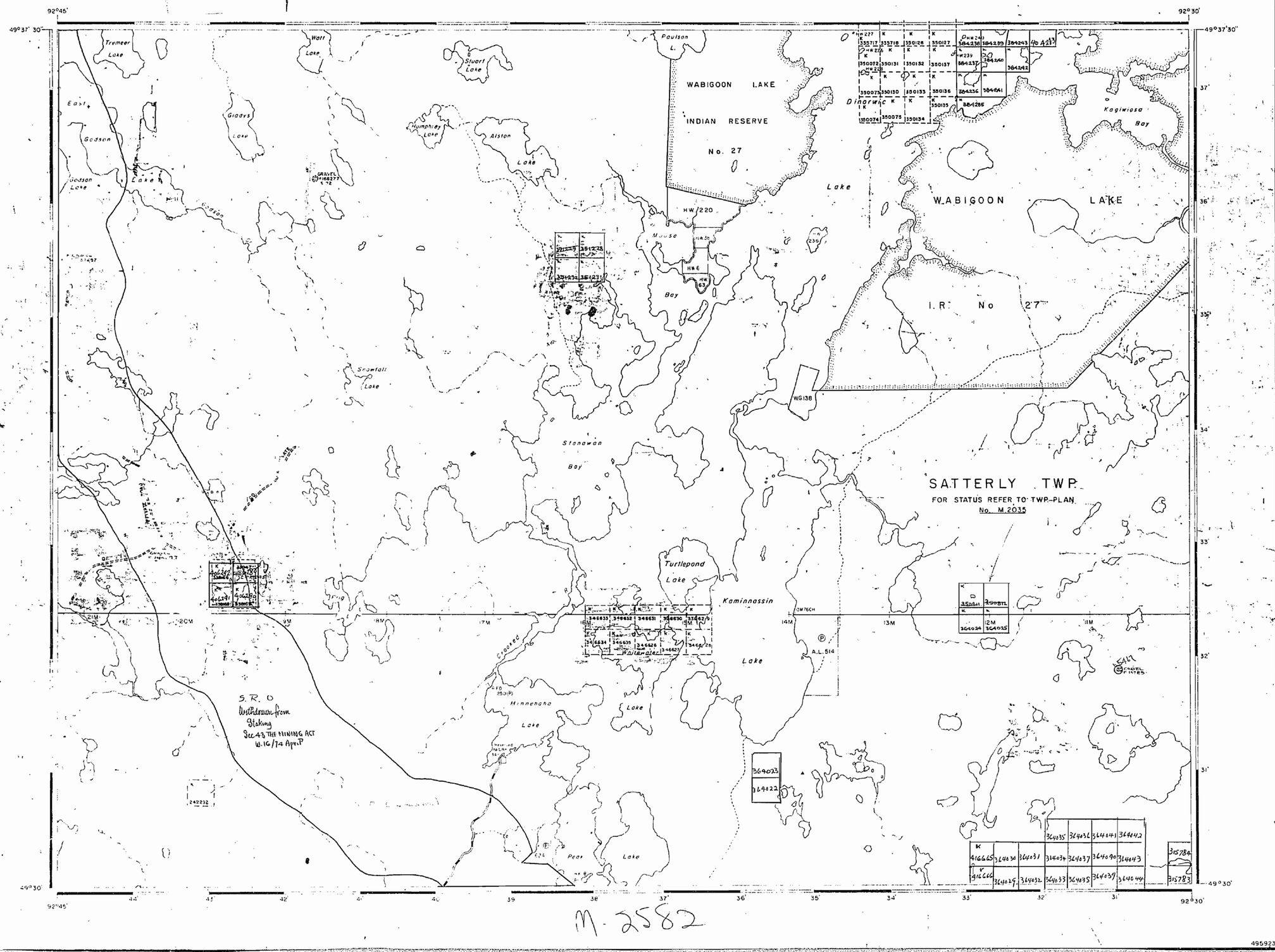

AREA OF

TURTLEPOND LAKE

DISTRICT OF KENORA

KENORA MINING DIVISION

SCALE: 1-INCH = 40 CHAINS

LEGEND

PATENTED LAND	P.
CROWN LAND SALE	C.S.
LEASES	L.
LOCATED LAND	Loc.
LICENSE OF OCCUPATION	L.O.
MINING RIGHTS ONLY	M.R.O.
SURFACE RIGHTS ONLY	S.R.O.
ROADS	
IMPROVED ROADS	
KING'S HIGHWAYS	
RAILWAYS	
POWER LINES	
MARSH OR MUSKEG	
MINES	
CANCELLED	C.

NOTES

400' Reserve around all lakes & rivers.

FOUND IRON POST WHERE CO ARE PRIMARY CORNER ... OF PROSPECTOR ... AREA ... TWO POSTS ...

KENORA MINING DIV. RECEIVED MAY 14 1973 AM 7 8 9 10 11 12 1 2 3 4 5 6 PM

May 28/73
Mar. 13/74
June 18/74
Oct. 31/74

NATIONAL TOPOGRAPHIC SERIES 52 F 10

PLAN NO. M.2663

ONTARIO
MINISTRY OF NATURAL RESOURCES
SURVEYS AND MAPPING BRANCH

495923

2663

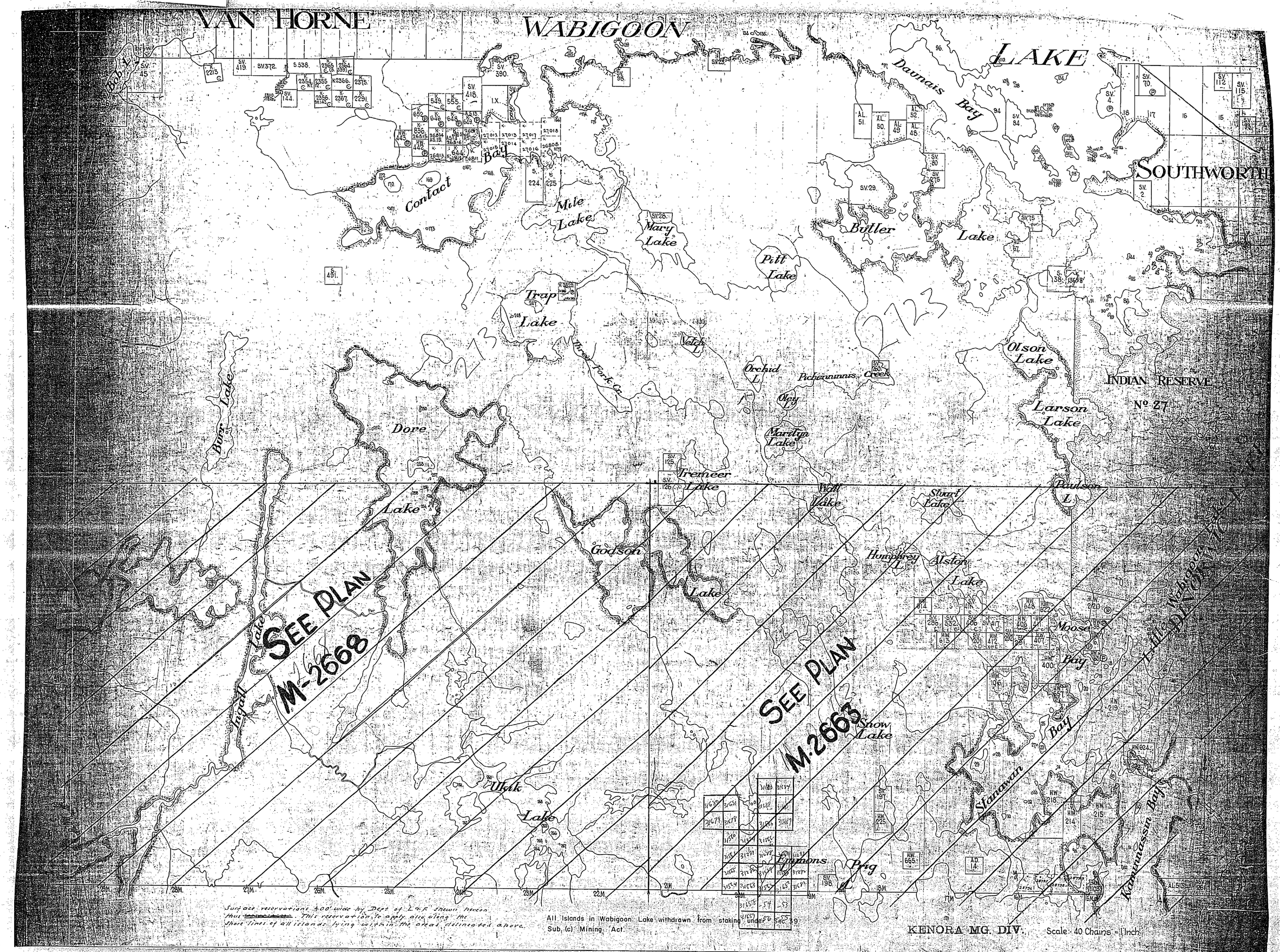
VAN HORNE
WABIGOON
LAKE
SOUTHWORTH
Daunais Bay
Contact Bay
Mile Lake
Mary Lake
Pitt Lake
Butler Lake
Trap Lake
Three Fork Cr.
Velch L.
Orchid L.
Pichenninnis Creek
Oley L.
Marilyn Lake
Olson Lake
Larson Lake
INDIAN RESERVE
No 27
Burr Lake
Dore Lake
Tremeer Lake
Wall Lake
Stuart Lake
Paulson L.
Godson Lake
Humphrey L.
Alston Lake
Moose Bay
Little Wabigoon Lake
DINORWIC
Ingall Lake
SEE PLAN
M-2668
SEE PLAN
M.2663
Snow Lake
Stanawan Bay
Kaminnassin Bay
Ukik Lake
Emmons
Prig L.
2723
Surface reservations 400' wide by Dept of L & F shown hereon thus ~~[illegible]~~. This reservation to apply also along the shore lines of all islands lying within the areas delineated above.
All Islands in Wabigoon Lake withdrawn from staking under Sec. 39 Sub. (c) Mining Act.
KENORA MG. DIV.
Scale - 40 Chains = 1 Inch.

2663

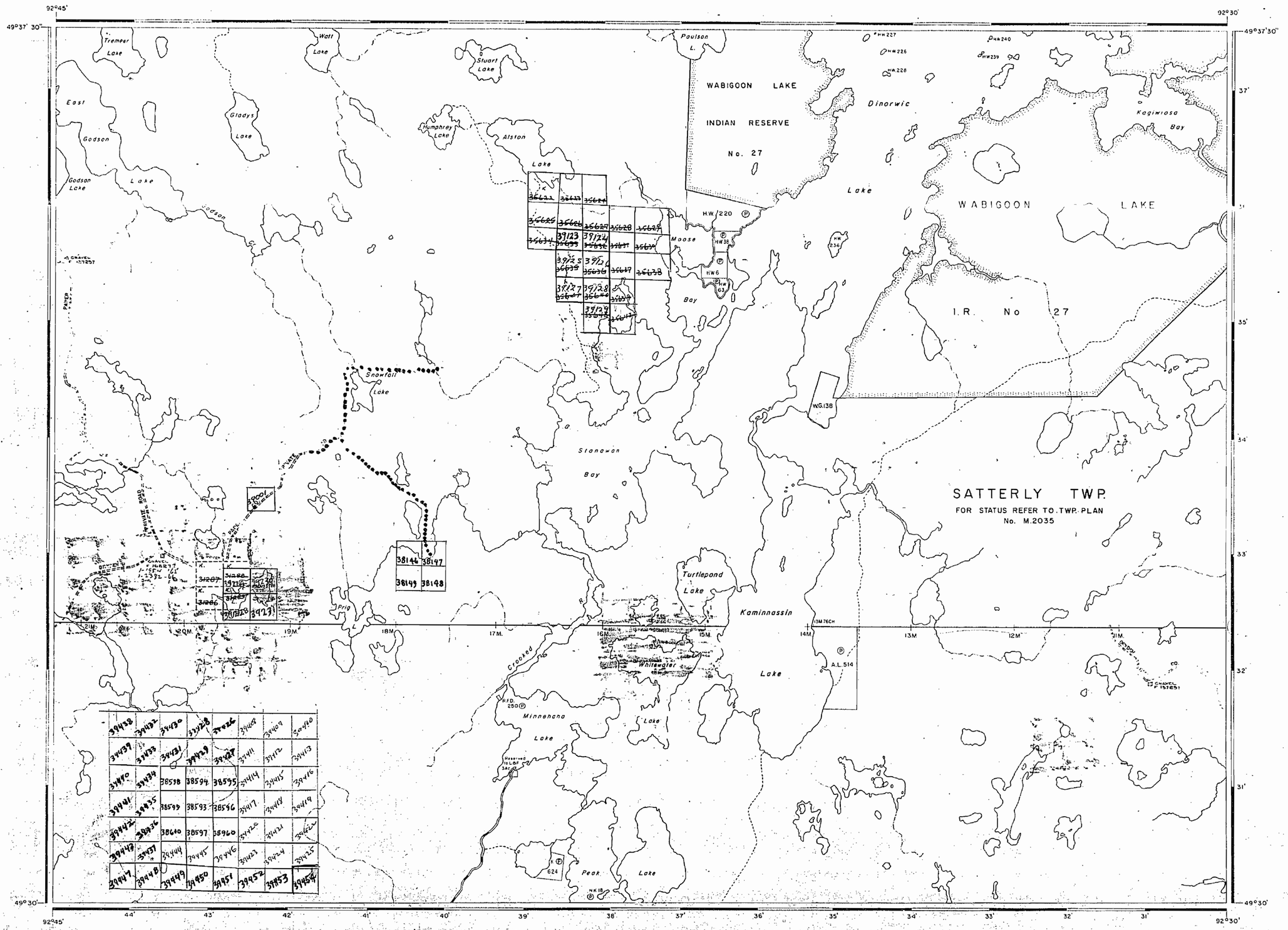

AREA OF

TURTLEPOND LAKE

DISTRICT OF KENORA

KENORA MINING DIVISION

SCALE: 1-INCH = 40 CHAINS

LEGEND

PATENTED LAND	(P)
CROWN LAND SALE	C.S.
LEASES	(L)
LOCATED LAND	Loc.
LICENSE OF OCCUPATION	L.O.
MINING RIGHTS ONLY	M.R.O.
SURFACE RIGHTS ONLY	S.R.O.
ROADS	
IMPROVED ROADS	
KING'S HIGHWAYS	
RAILWAYS	
POWER LINES	
MARSH OR MUSKEG	
MINES	
CANCELLED	C.

NOTES

400' Reserve around all lakes & rivers.

ROADS INDICATED BY DRYDEN PAPER CO ARE PRIVATE ROADS BUT MAY BE USED BY PROSPECTOR ONLY AFTER PERMISSION IS OBTAINED FROM DRYDEN PAPER CO. DRYDEN ONT.

RECEIVED
JAN 28 1965
KENORA MINING DIV.

Jul. 18, 1965
Mar. 23/66
MAY 12/66
July 8/66
Aug 18/66

PLAN NO. M.2663

DEPARTMENT OF MINES
— ONTARIO —

2663

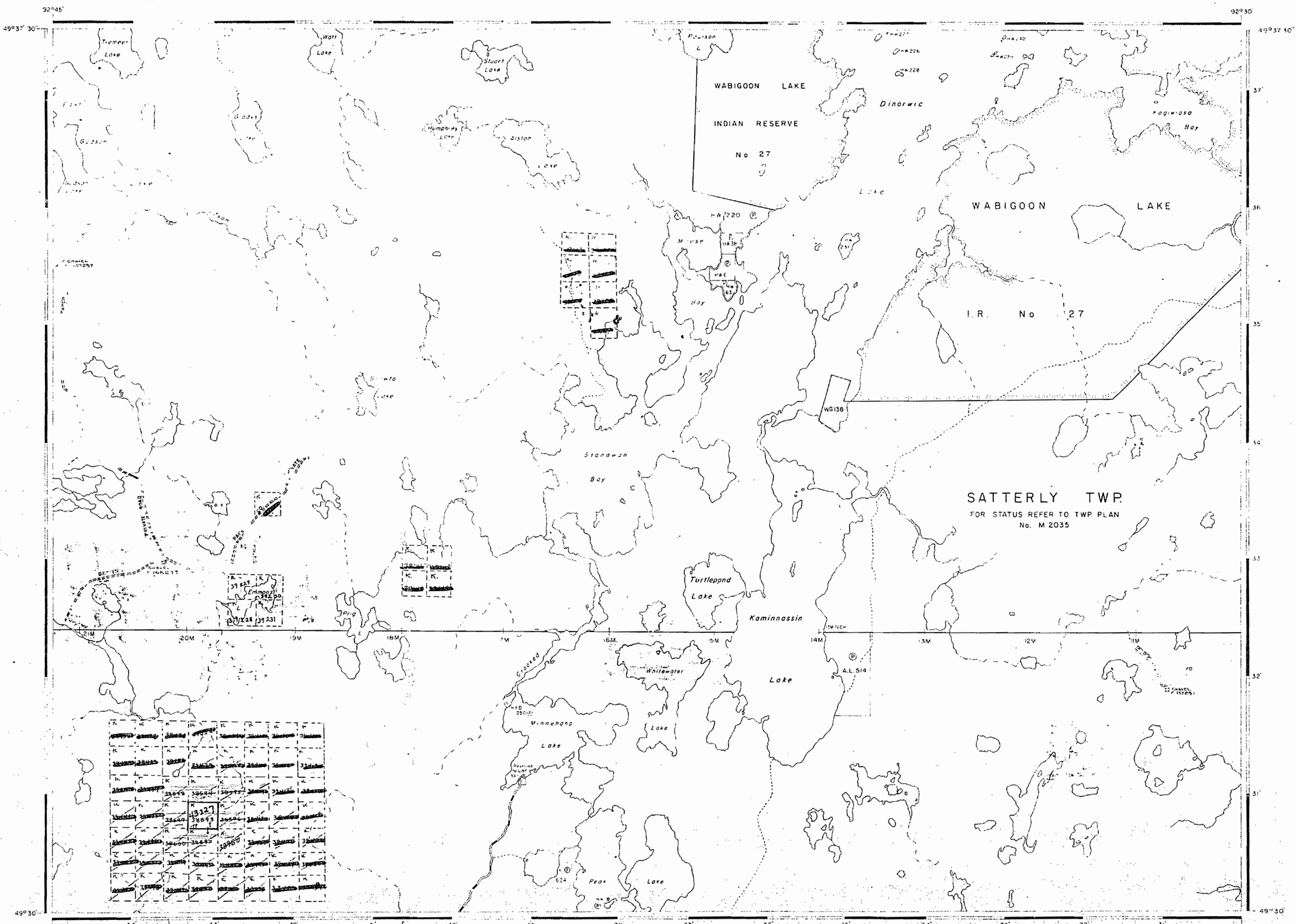
92°45'
92°30'
49°33' 30"
49°37' 40"
49°30'
Tremper Lake
Watt Lake
Stuart Lake
Humphrey Lake
Gibson Lake
Dobson Lake
Pattison L.
WABIGOON LAKE INDIAN RESERVE No 27
Dinorwic
Lake
Kagimasa Bay
WABIGOON LAKE
I.R. No 27
HW 220
HW 226
HW 228
HW 230
HW 232
HW 234
HW 236
HW 238
HW 240
HW 242
HW 244
HW 246
HW 248
HW 250
HW 252
HW 254
HW 256
HW 258
HW 260
HW 262
HW 264
HW

2663

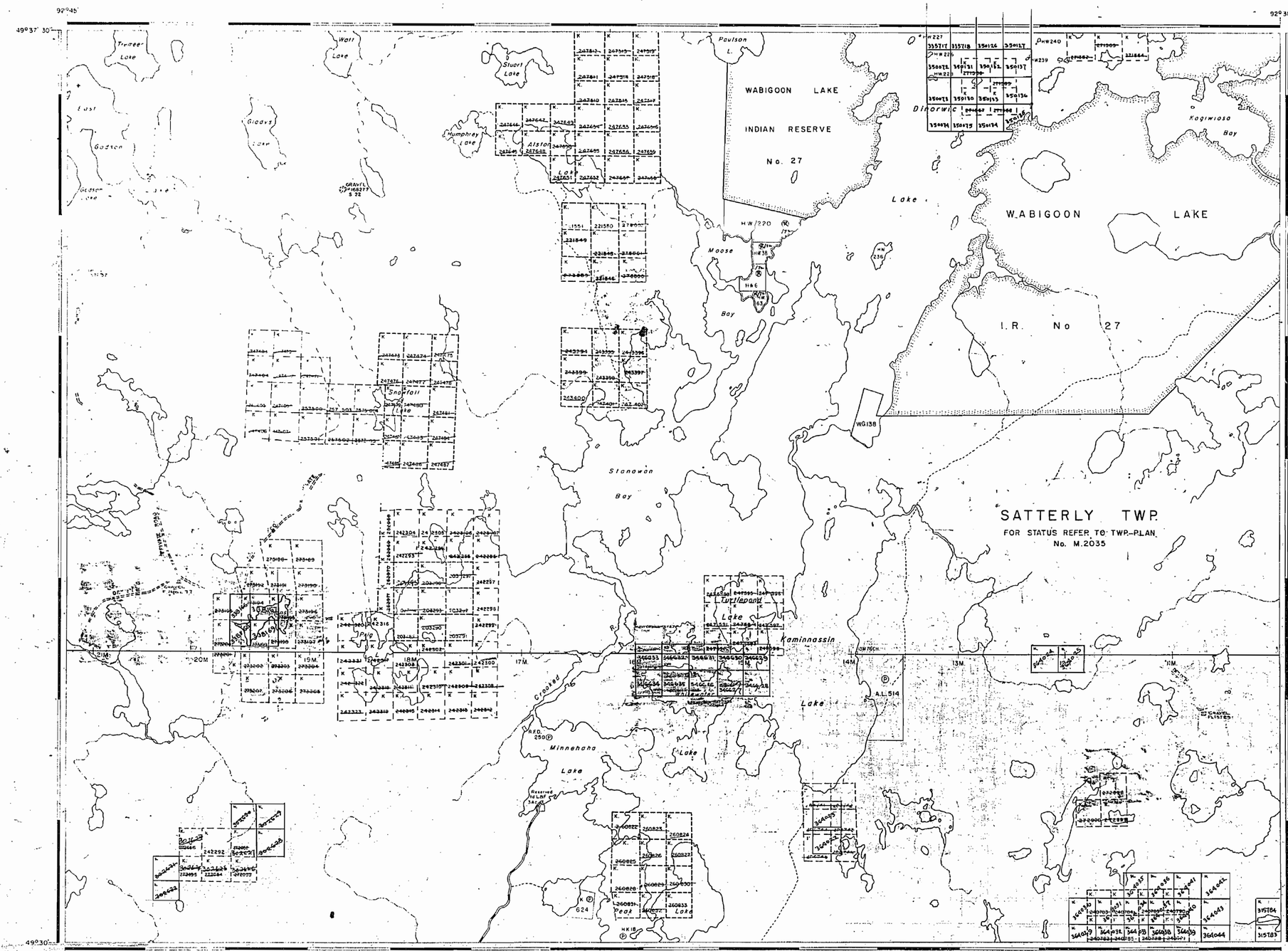

TURTLEPOND 2663

AREA OF

TURTLEPOND LAKE

DISTRICT OF KENORA

KENORA MINING DIVISION

SCALE: 1-INCH = 40 CHAINS

LEGEND

PATENTED LAND	Ⓟ
CROWN LAND SALE	C.S.
LEASES	Ⓛ
LOCATED LAND	Loc.
LICENSE OF OCCUPATION	L.O.
MINING RIGHTS ONLY	M.R.O
SURFACE RIGHTS ONLY	S.R.O.
ROADS	
IMPROVED ROADS	
KING'S HIGHWAYS	
RAILWAYS	
POWER LINES	
MARSH OR MUSKEG	
MINES	
CANCELLED	C.

NOTES

400' Reserve around all lakes & rivers

KENORA
FILED:
REC'D. FEB 19 1971
RECEIPT No.
MINING DIVISION

May 3/71
July 30/71
Sept. 28/71
Oct. 13/71
Jan. 6/72
Jan 21/72
Aug. 22/72
Sept. 11/72
Oct. 11/72
Jan 9/73
April 17/73

NATIONAL TOPOGRAPHIC SERIES 52 F 10

PLAN NO. M.2663

ONTARIO
DEPARTMENT OF MINES
AND NORTHERN AFFAIRS

495923

2663

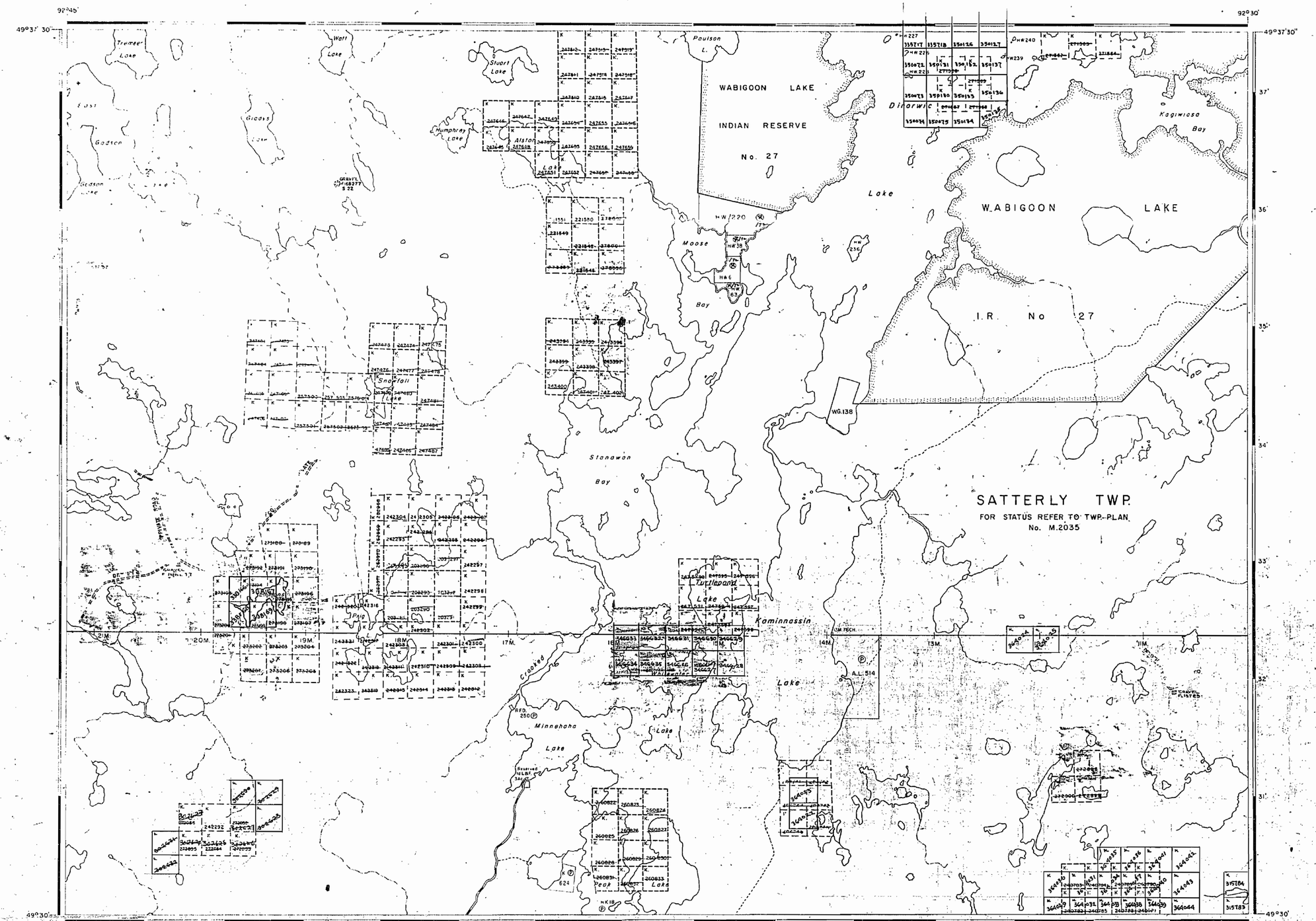

TURTLEPOND 2663

AREA OF

TURTLEPOND LAKE

DISTRICT OF KENORA

KENORA MINING DIVISION

SCALE: 1-INCH = 40 CHAINS

LEGEND

PATENTED LAND	Ⓟ
CROWN LAND SALE	C.S.
LEASES	Ⓛ
LOCATED LAND	Loc.
LICENSE OF OCCUPATION	L.O.
MINING RIGHTS ONLY	M.R.O.
SURFACE RIGHTS ONLY	S.R.O.
ROADS	
IMPROVED ROADS	
KING'S HIGHWAYS	
RAILWAYS	
POWER LINES	
MARSH OR MUSKEG	
MINES	
CANCELLED	C.

NOTES

400' Reserve around all lakes & rivers

KENORA
FILED:
REC'D. FEB 19 1971
RECEIPT No.
MINING DIVISION

May 3/71
July 30/71
Sept. 28/71
Oct. 13/71
Jan. 6/72
Jan. 21/72
Aug. 22/72
Sept. 11/72
Oct. 11/72
Jan. 9/73
April 17/73

NATIONAL TOPOGRAPHIC SERIES 52 F 10

PLAN NO. M.2663

ONTARIO
DEPARTMENT OF MINES
AND NORTHERN AFFAIRS

495923

2663

2663 TURTLEPOND

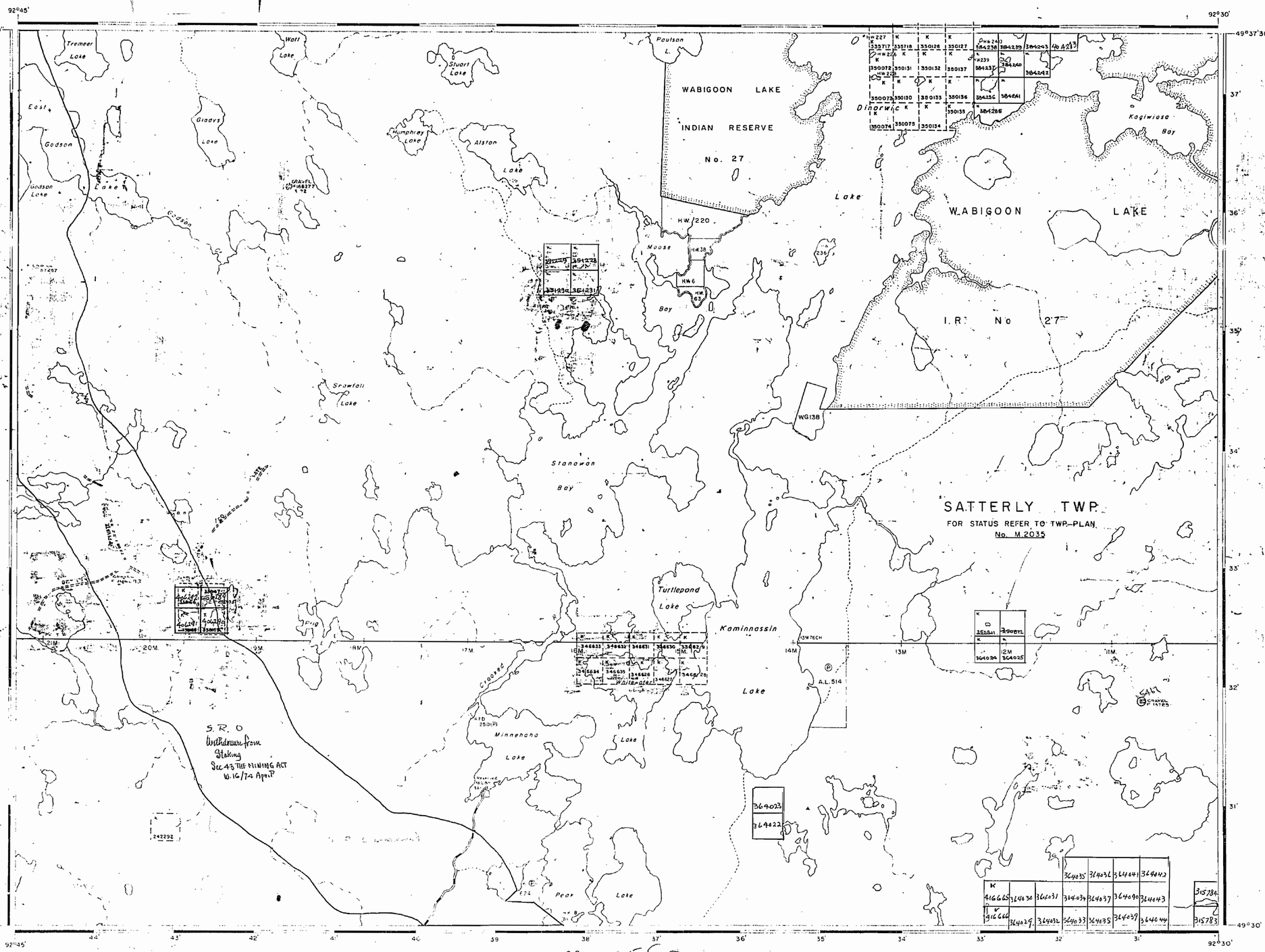

M-2582

AREA OF

TURTLEPOND LAKE

DISTRICT OF KENORA

KENORA MINING DIVISION

SCALE: 1-INCH = 40 CHAINS

LEGEND

PATENTED LAND	P
CROWN LAND SALE	C.S.
LEASES	L
LOCATED LAND	Loc.
LICENSE OF OCCUPATION	L.O.
MINING RIGHTS ONLY	M.R.O.
SURFACE RIGHTS ONLY	S.R.O.
ROADS	
IMPROVED ROADS	
KING'S HIGHWAYS	
RAILWAYS	
POWER LINES	
MARSH OR MUSKEG	
MINES	
CANCELLED	C.

NOTES

400' Reserve around all lakes & rivers.

KENORA MINING DIV. RECEIVED MAY 14 1973 AM 7 8 9 10 11 12 1 2 3 4 5 6 PM

May 28/73
Mar. 13/74
June 18/74
Oct. 31/74

NATIONAL TOPOGRAPHIC SERIES 52 F 10

PLAN NO. M.2663

ONTARIO
MINISTRY OF NATURAL RESOURCES
SURVEYS AND MAPPING BRANCH

495923

2663

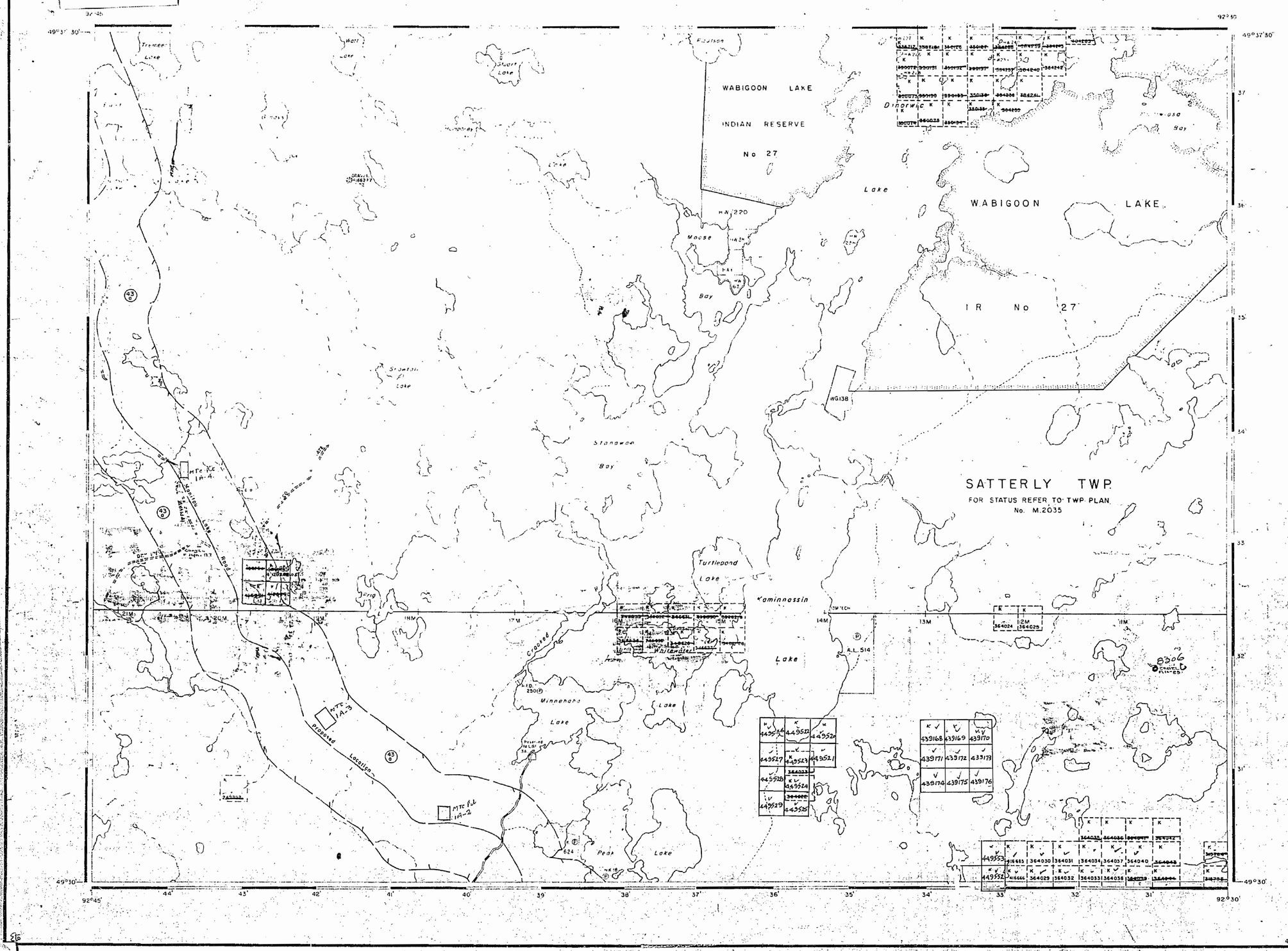

AREA OF

TURTLEPOND LAKE

DISTRICT OF KENORA

KENORA MINING DIVISION

SCALE: 1-INCH = 40 CHAINS

LEGEND

PATENTED LAND	Ⓟ
CROWN LAND SALE	C.S.
LEASES	Ⓛ
LOCATED LAND	Loc
LICENSE OF OCCUPATION	L.O.
MINING RIGHTS ONLY	M.R.O.
SURFACE RIGHTS ONLY	S.R.O.
ROADS	
IMPROVED ROADS	
KING'S HIGHWAYS	
RAILWAYS	
POWER LINES	
MARSH OR MUSKEG	
MINES	
CANCELLED	C.

NOTES

400' Reserve around all lakes & rivers

Areas withdrawn from staking under Section 43 of the Mining Act. (R.S.O. 1970)

Order No.	File	Date	Disposition
43 a	W.16/74 161004	18 April 74	S.R.O.

MTC Pit 1A-4 — Sec. 43 - 0.34/76
MTC Pit 1A-3 — 0.35/76
MTC Pit 1A-2 — 0.36/76

DATE OF ISSUE APR 4 1975

KENORA MINING DIVISION RECEIVED APR 9 1975 AM 7 8 9 10 11 12 1 2 3 4 5 PM

May 20/76

TURTLEPOND Lk.

NATIONAL TOPOGRAPHIC SERIES 52 F 10

PLAN NO. M.2663

ONTARIO

MINISTRY OF NATURAL RESOURCES

SURVEYS AND MAPPING BRANCH

495923

2582

TRIM LINE

2663

M-2663

Turtlepond M-2663

92°45' 92°30' 49°37'30"

Tremeer Lake
Wall Lake
Stuart Lake
Poulson L.
East Godson Lake
Gladys Lake
Humphrey Lake
Alston Lake
Godson Lake
Godson
Snowfall Lake
Stanawan Bay
Moose Bay
Kagiwiosa Bay
Dinorwic Lake
Turtlepond Lake
Kaminnassin Lake
Crooked Lake
Minnehaha Lake
Peak Lake

WABIGOON LAKE INDIAN RESERVE No 27

WABIGOON LAKE I.R. No. 27

SATTERLY TWP.
FOR STATUS REFER TO TWP. PLAN No. M.2035

HW 227 HW 226 HW 228 HW 210 HW 239 HW 220 HW 235 HW 6 HW 624 HW 625 HW 626 HW 627 HW 628 HW 629 HW 630 HW 631 HW 632 HW 633 HW 634 HW 635 HW 636 HW 637 HW 638 HW 639 HW 640 HW 641 HW 642 HW 643 HW 644 HW 645 HW 646 HW 647 HW 648 HW 649 HW 650 HW 651 HW 652 HW 653 HW 654 HW 655 HW 656 HW 657 HW 658 HW 659 HW 660 HW 661 HW 662 HW 663 HW 664 HW 665 HW 666 HW 667 HW 668 HW 669 HW 670 HW 671 HW 672 HW 673 HW 674 HW 675 HW 676 HW 677 HW 678 HW 679 HW 680 HW 681 HW 682 HW 683 HW 684 HW 685 HW 686 HW 687 HW 688 HW 689 HW 690 HW 691 HW 692 HW 693 HW 694 HW 695 HW 696 HW 697 HW 698 HW 699 HW 700 HW 701 HW 702 HW 703 HW 704 HW 705 HW 706 HW 707 HW 708 HW 709 HW 710 HW 711 HW 712 HW 713 HW 714 HW 715 HW 716 HW 717 HW 718 HW 719 HW 720 HW 721 HW 722 HW 723 HW 724 HW 725 HW 726 HW 727 HW 728 HW 729 HW 730 HW 731 HW 732 HW 733 HW 734 HW 735 HW 736 HW 737 HW 738 HW 739 HW 740 HW 741 HW 742 HW 743 HW 744 HW 745 HW 746 HW 747 HW 748 HW 749 HW 750 HW 751 HW 752 HW 753 HW 754 HW 755 HW 756 HW 757 HW 758 HW 759 HW 760 HW 761 HW 762 HW 763 HW 764 HW 765 HW 766 HW 767 HW 768 HW 769 HW 770 HW 771 HW 772 HW 773 HW 774 HW 775 HW 776 HW 777 HW 778 HW 779 HW 780 HW 781 HW 782 HW 783 HW 784 HW 785 HW 786 HW 787 HW 788 HW 789 HW 790 HW 791 HW 792 HW 793 HW 794 HW 795 HW 796 HW 797 HW 798 HW 799 HW 800 HW 801 HW 802 HW 803 HW 804 HW 805 HW 806 HW 807 HW 808 HW 809 HW 810 HW 811 HW 812 HW 813 HW 814 HW 815 HW 816 HW 817 HW 818 HW 819 HW 820 HW 821 HW 822 HW 823 HW 824 HW 825 HW 826 HW 827 HW 828 HW 829 HW 830 HW 831 HW 832 HW 833 HW 834 HW 835 HW 836 HW 837 HW 838 HW 839 HW 840 HW 841 HW 842 HW 843 HW 844 HW 845 HW 846 HW 847 HW 848 HW 849 HW 850 HW 851 HW 852 HW 853 HW 854 HW 855 HW 856 HW 857 HW 858 HW 859 HW 860 HW 861 HW 862 HW 863 HW 864 HW 865 HW 866 HW 867 HW 868 HW 869 HW 870 HW 871 HW 872 HW 873 HW 874 HW 875 HW 876 HW 877 HW 878 HW 879 HW 880 HW 881 HW 882 HW 883 HW 884 HW 885 HW 886 HW 887 HW 888 HW 889 HW 890 HW 891 HW 892 HW 893 HW 894 HW 895 HW 896 HW 897 HW 898 HW 899 HW 900 HW 901 HW 902 HW 903 HW 904 HW 905 HW 906 HW 907 HW 908 HW 909 HW 910 HW 911 HW 912 HW 913 HW 914 HW 915 HW 916 HW 917 HW 918 HW 919 HW 920 HW 921 HW 922 HW 923 HW 924 HW 925 HW 926 HW 927 HW 928 HW 929 HW 930 HW 931 HW 932 HW 933 HW 934 HW 935 HW 936 HW 937 HW 938 HW 939 HW 940 HW 941 HW 942 HW 943 HW 944 HW 945 HW 946 HW 947 HW 948 HW 949 HW 950 HW 951 HW 952 HW 953 HW 954 HW 955 HW 956 HW 957 HW 958 HW 959 HW 960 HW 961 HW 962 HW 963 HW 964 HW 965 HW 966 HW 967 HW 968 HW 969 HW 970 HW 971 HW 972 HW 973 HW 974 HW 975 HW 976 HW 977 HW 978 HW 979 HW 980 HW 981 HW 982 HW 983 HW 984 HW 985 HW 986 HW 987 HW 988 HW 989 HW 990 HW 991 HW 992 HW 993 HW 994 HW 995 HW 996 HW 997 HW 998 HW 999 HW 1000

A.L. 514

Reserved to L.R.P. 34-0

HK 18

49°30' 92°45' 44' 43' 42' 41' 40' 39' 38' 37' 36' 35' 34' 33' 32' 31' 92°30' 49°30'

495923

2663 Turtlepond

AREA OF

TURTLEPOND LAKE

DISTRICT OF KENORA

KENORA MINING DIVISION

SCALE: 1-INCH = 40 CHAINS

LEGEND

PATENTED LAND	(P)
CROWN LAND SALE	C.S.
LEASES	(L)
LOCATED LAND	Loc.
LICENSE OF OCCUPATION	L.O.
MINING RIGHTS ONLY	M.R.O.
SURFACE RIGHTS ONLY	S.R.O.
ROADS	
IMPROVED ROADS	
KING'S HIGHWAYS	
RAILWAYS	
POWER LINES	
MARSH OR MUSKEG	
MINES	
CANCELLED	C.

NOTES

400' Reserve around all lakes & rivers to Dept. of Lands & Forest

PLAN NO. M.2663

DEPARTMENT OF MINES
— ONTARIO —

2663 M.2663

TURTLEPOND LAKE

2663