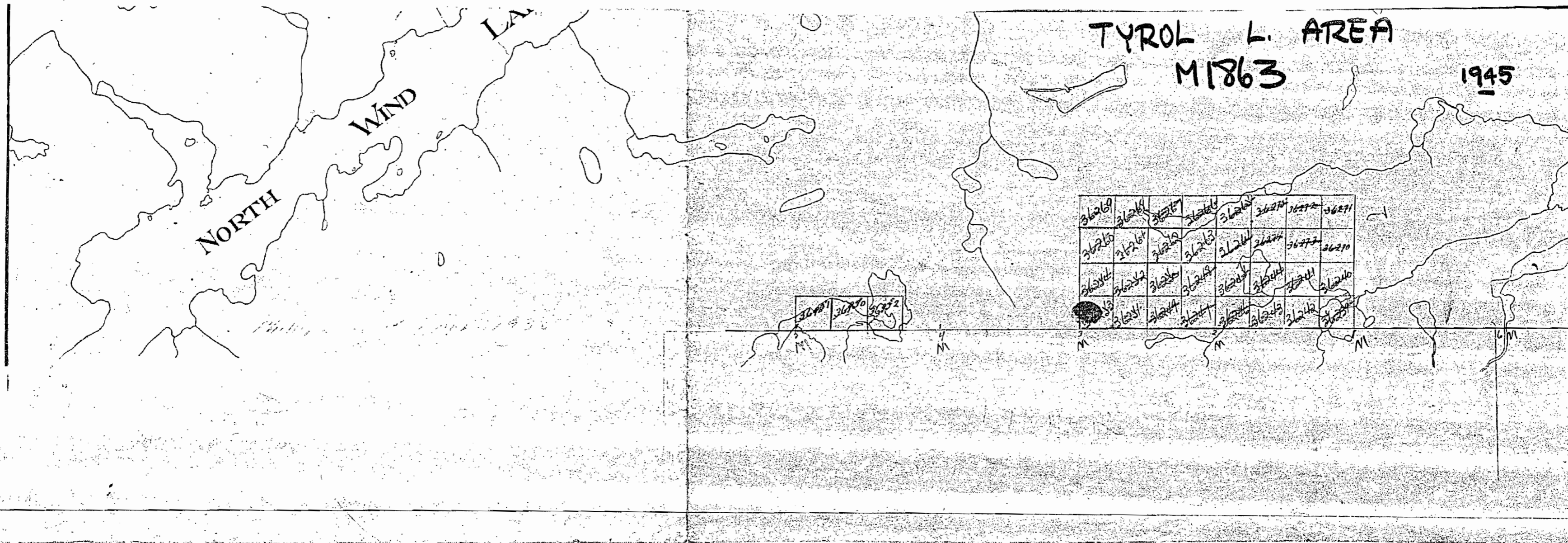


1863



1863

~~MEADER~~

NIPIGON PROVINCIAL FOREST  
DISTRICT OF THUNDER BAY

Scale: - 40 Chains = 1 Inch

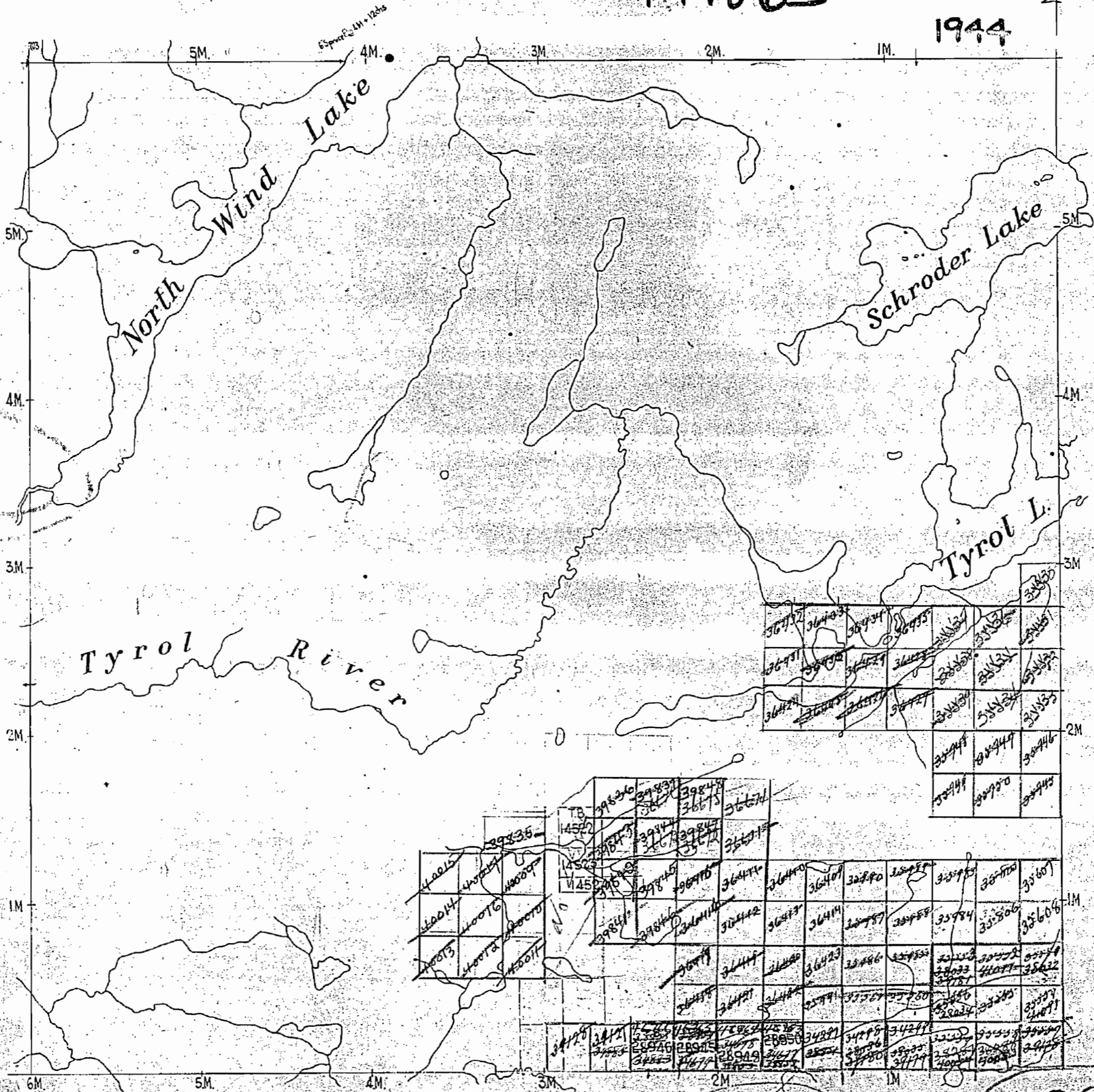
TYROL L. AREA  
M 1863

North Ast.

1944

BARBARA

PIFHER



SANDRA

T.B  
~~142~~

193

MEADER

~~142~~

**NOTES**

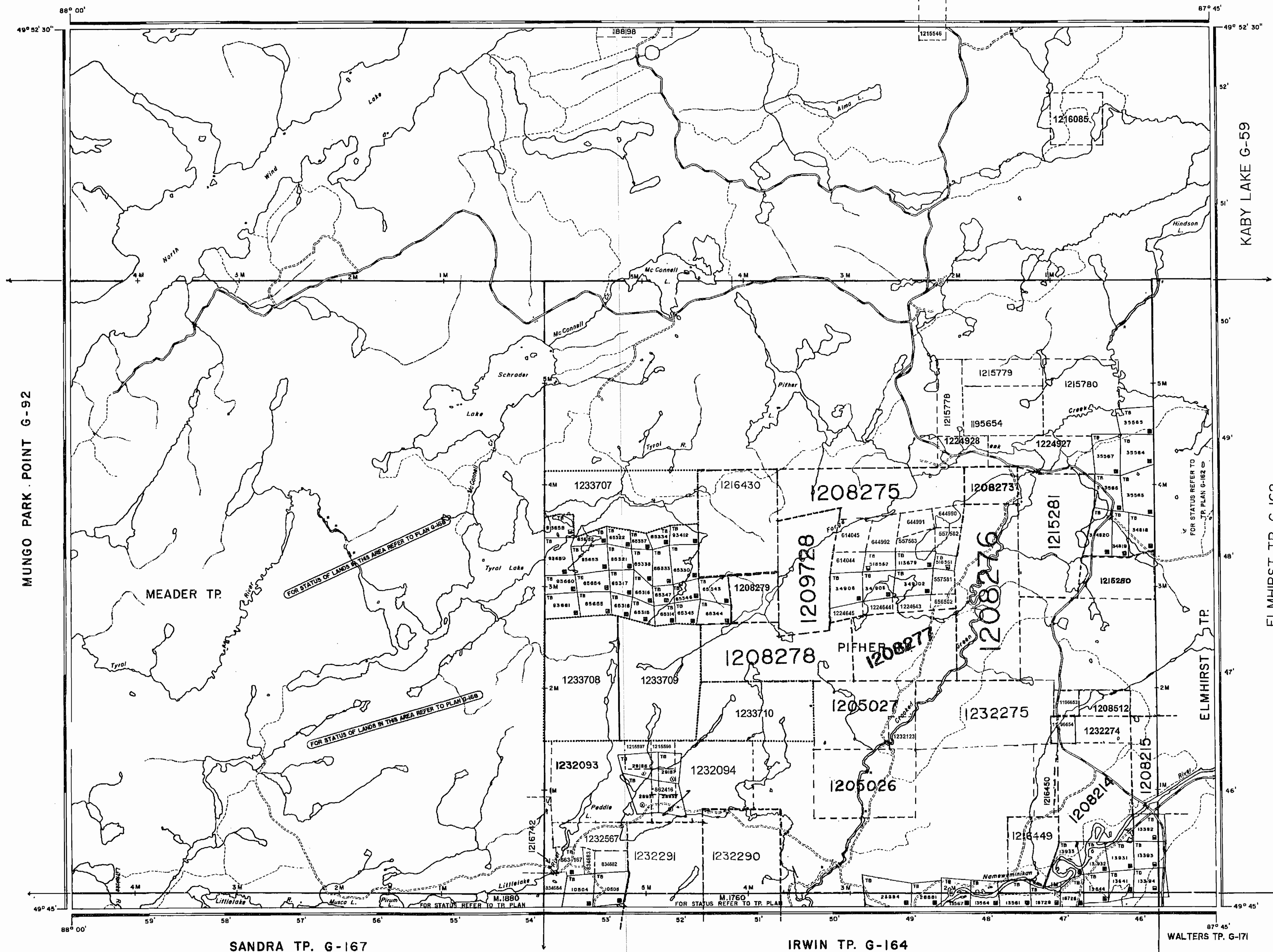
400' surface rights reservation along the shores of all lakes and rivers.

**SAND and GRAVEL**

Gravel File 155607

**NOTICE:**  
The information that appears on this map has been compiled from various sources, and accuracy is not guaranteed. Those wishing to stake mining claims should consult with the MINING RECORDER, Ministry of Northern Development and Mines, for additional information on the status of the lands shown hereon.

**MARTIN LAKE G-79**

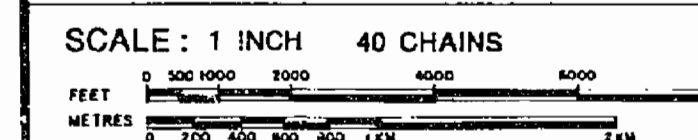


**LEGEND**

- HIGHWAY AND ROUTE No.
- OTHER ROADS
- TRAILS
- SURVEYED LINES: TOWNSHIPS, BASE LINES, ETC.
- LOTS, MINING CLAIMS, PARCELS, ETC.
- UNSURVEYED LINES: LOT LINES
- PARCEL BOUNDARY
- MINING CLAIMS ETC.
- RAILWAY AND RIGHT OF WAY
- UTILITY LINES
- NON-PERENNIAL STREAM
- FLOODING OR FLOODING RIGHTS
- SUBDIVISION
- ORIGINAL SHORELINE
- MARSH OR MUSKOG
- MINES

**DISPOSITION OF CROWN LANDS**

- | TYPE OF DOCUMENT                | SYMBOL |
|---------------------------------|--------|
| PATENT, SURFACE & MINING RIGHTS |        |
| " SURFACE RIGHTS ONLY           |        |
| " MINING RIGHTS ONLY            |        |
| LEASE, SURFACE & MINING RIGHTS  |        |
| " SURFACE RIGHTS ONLY           |        |
| " MINING RIGHTS ONLY            |        |
| LICENCE OF OCCUPATION           |        |
| CROWN LAND SALE                 |        |
| ORDER-IN-COUNCIL                |        |
| RESERVATION                     |        |
| CANCELLED                       |        |
| SAND & GRAVEL                   |        |



**AREA**  
**TYROL LAKE**  
M.N.R. ADMINISTRATIVE DISTRICT  
**NIPIGON**  
MINING DIVISION  
**THUNDER BAY**  
LAND TITLES / REGISTRY DIVISION  
**THUNDER BAY**

Ministry of Natural Resources  
Land Management Branch  
Ontario

Date: APRIL 1981  
Number: **G-141**  
IN SERVICE JUNE 2, 1993

SANDRA TP. G-167

IRWIN TP. G-164

WALTERS TP. G-171

497874

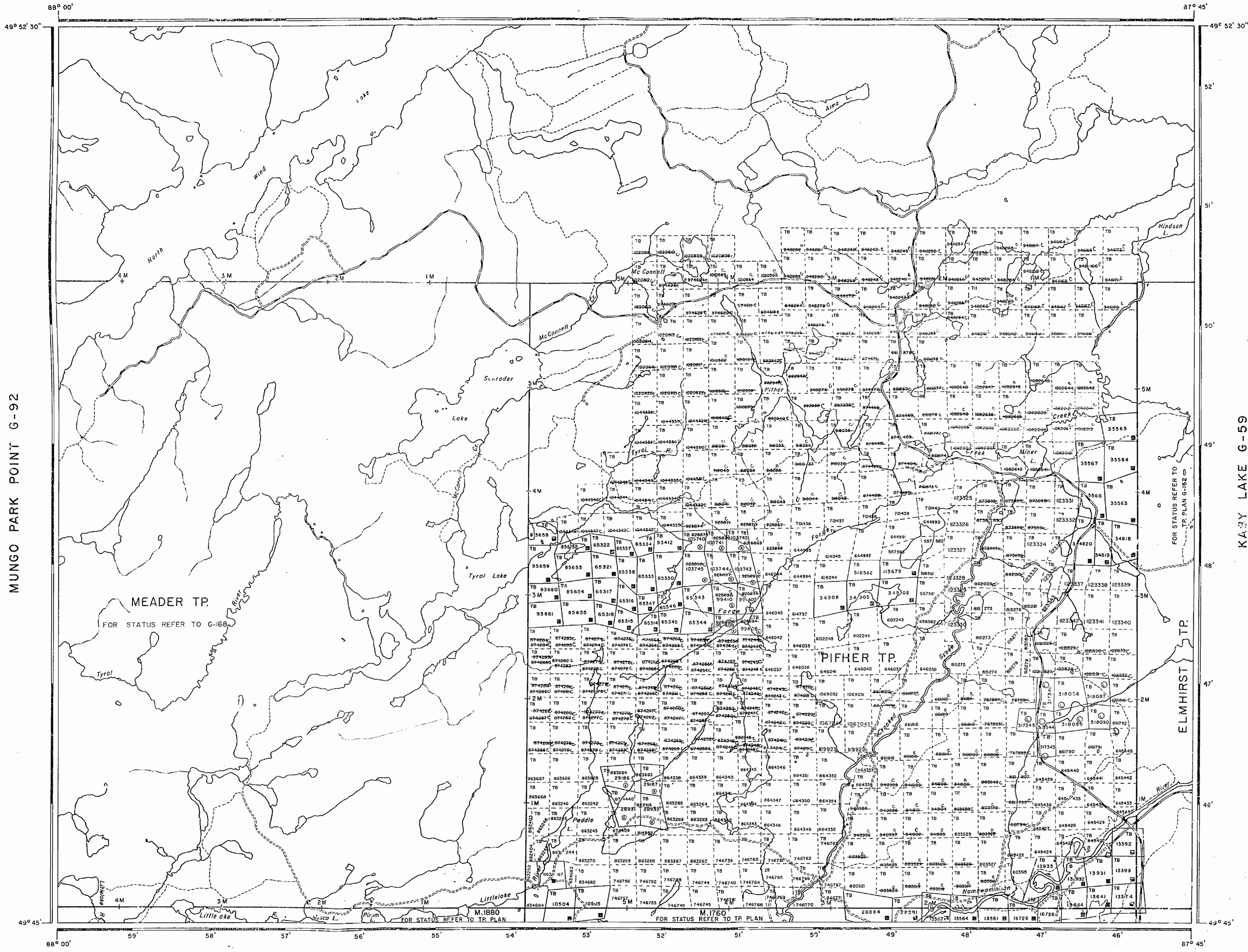
NOTES

400' surface rights reservation along the shores of all lakes and rivers.

SAND and GRAVEL

Gravel File 155607

MARTIN LAKE G-79



LEGEND

- HIGHWAY AND ROUTE No.
- OTHER ROADS
- TRAILS
- SURVEYED LINES: TOWNSHIPS, BASE LINES, ETC.
- LOTS, MINING CLAIMS, PARCELS, ETC.
- UNSURVEYED LINES: LOT LINES
- FENCE BOUNDARY
- RAILWAY AND RIGHT OF WAY
- UTILITY LINES
- NON-PERENNIAL STREAM
- FLOODING OR FLOODING RISKS
- SUBDIVISION
- ORIGINAL SHORELINE
- MARSH OR MUSKEG
- MINES

DISPOSITION OF CROWN LANDS

TYPE OF DOCUMENT	SYMBOL
PATENT, SURFACE & MINING RIGHTS	
SURFACE RIGHTS ONLY	
MINING RIGHTS ONLY	
LEASE, SURFACE & MINING RIGHTS	
SURFACE RIGHTS ONLY	
MINING RIGHTS ONLY	
LICENCE OF OCCUPATION	
CROWN LAND SALE	
ORDER-IN-COUNCIL	
RESERVATION	
CANCELLED	
SAND & GRAVEL	

SCALE: 1 INCH = 40 CHAINS

FEET 0 500 1000 2000 4000 8000

METRES 0 200 400 600 800 1000

AREA

**TYROL LAKE**

M.N.R. ADMINISTRATIVE DISTRICT  
**NIPIGON**

MINING DIVISION  
**THUNDER BAY**

LAND TITLES / REGISTRY DIVISION  
**THUNDER BAY**

Ministry of Natural Resources  
Land Management Branch

Date APRIL 1981  
Number **G-141**

MARCH 28, 1988

KAZY LAKE G-59

MUNGO PARK POINT G-92

MEADER TP.  
FOR STATUS REFER TO G-168

SANDRA TP. G-167

IRWIN TP. G-164

497874

MARCH 28, 1988

G-141

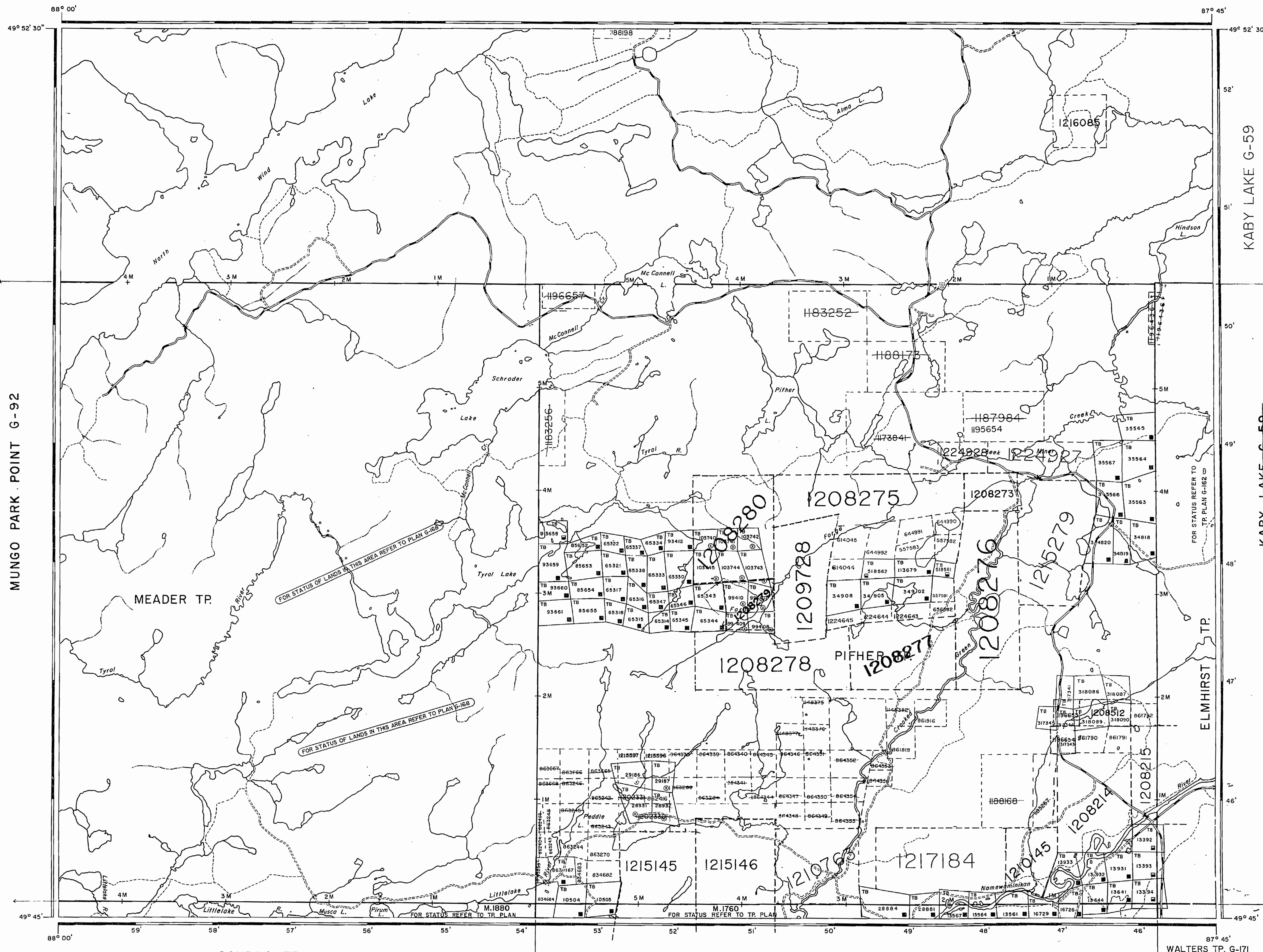
**NOTES**

400' surface rights reservation along the shores of all lakes and rivers.

**SAND and GRAVEL**

Gravel File 155607

**MARTIN LAKE G-79**



MUNGO PARK POINT G-92

KABY LAKE G-59

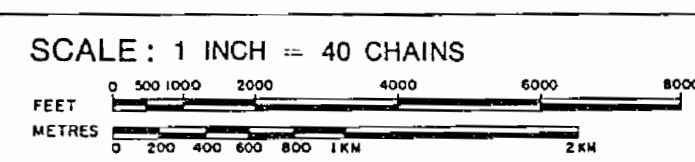
KABY LAKE G-59  
ELMHIRST TP. G-162

**LEGEND**

HIGHWAY AND ROUTE No.	
OTHER ROADS	
TRAILS	
SURVEYED LINES:	
TOWNSHIPS, BASE LINES, ETC.	
LOTS, MINING CLAIMS, PARCELS, ETC.	
UNSURVEYED LINES:	
LOT LINES	
PARCEL BOUNDARY	
MINING CLAIMS ETC.	
RAILWAY AND RIGHT OF WAY	
UTILITY LINES	
NON-PERENNIAL STREAM	
FLOODING OR FLOODING RIGHTS	
SUBDIVISION	
ORIGINAL SHORELINE	
MARSH OR MUSKEG	
MINES	

**DISPOSITION OF CROWN LANDS**

TYPE OF DOCUMENT	SYMBOL
PATENT, SURFACE & MINING RIGHTS	
" SURFACE RIGHTS ONLY	
" MINING RIGHTS ONLY	
LEASE, SURFACE & MINING RIGHTS	
" SURFACE RIGHTS ONLY	
" MINING RIGHTS ONLY	
LICENCE OF OCCUPATION	
CROWN LAND SALE	
ORDER-IN-COUNCIL	
RESERVATION	
CANCELLED	
SAND & GRAVEL	



**AREA**

**TYROL LAKE**

M.N.R. ADMINISTRATIVE DISTRICT  
**NIPIGON**

MINING DIVISION  
**THUNDER BAY**

LAND TITLES / REGISTRY DIVISION  
**THUNDER BAY**

Ministry of Natural Resources  
Land Management Branch  
Ontario

Date: APRIL 1981 Number: **G-141**

**DATE OF ISSUE**  
SEP 16 1997  
PROVINCIAL RECORDING OFFICE - SUDBURY

NOTICE: The information that appears on this map has been compiled from various sources, and accuracy is not guaranteed. Those wishing to stake mining claims should consult with the MINING RECORDER, Ministry of Northern Development and Mines, for additional information on the status of the lands shown hereon.

SANDRA TP. G-167

IRWIN TP. G-164

WALTERS TP. G-171

497874

IN SERVICE JUNE 2, 1993

NOTES

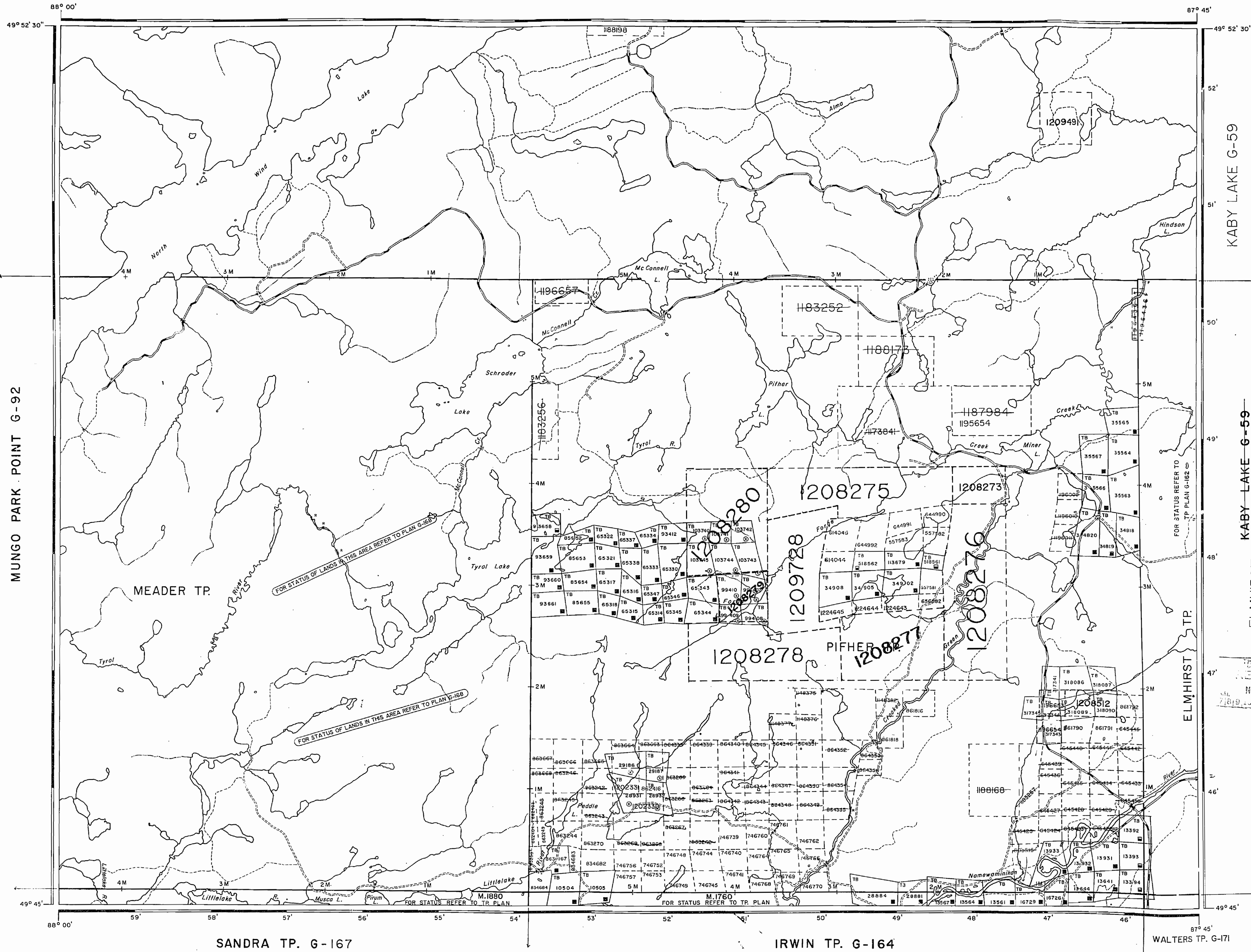
400' surface rights reservation along the shores of all lakes and rivers.

SAND and GRAVEL

Gravel File 155607

NOTICE:  
The information that appears on this map has been compiled from various sources, and accuracy is not guaranteed. Those wishing to stake mining claims should consult with the MINING RECORDER, Ministry of Northern Development and Mines, for additional information on the status of the lands shown hereon.

MARTIN LAKE G-79



KABY LAKE G-59  
ELMHIRST TP. G-162

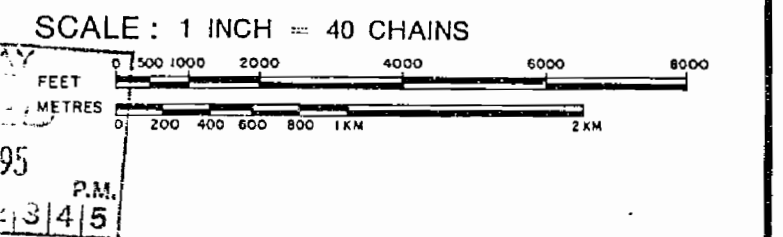
MUNGO PARK POINT G-92

LEGEND

HIGHWAY AND ROUTE No.	
OTHER ROADS	
TRAILS	
SURVEYED LINES: TOWNSHIPS, BASE LINES, ETC. LOTS, MINING CLAIMS, PARCELS, ETC.	
UNSURVEYED LINES: LOT LINES PARCEL BOUNDARY MINING CLAIMS ETC.	
RAILWAY AND RIGHT OF WAY	
UTILITY LINES	
NON-PERENNIAL STREAM	
FLOODING OR FLOODING RIGHTS	
SUBDIVISION	
ORIGINAL SHORELINE	
MARSH OR MUSKEG	
MINES	

DISPOSITION OF CROWN LANDS

TYPE OF DOCUMENT	SYMBOL
PATENT, SURFACE & MINING RIGHTS	
" SURFACE RIGHTS ONLY	
" MINING RIGHTS ONLY	
LEASE, SURFACE & MINING RIGHTS	
" SURFACE RIGHTS ONLY	
" MINING RIGHTS ONLY	
LICENCE OF OCCUPATION	
CROWN LAND SALE	
ORDER-IN-COUNCIL	
RESERVATION	
CANCELLED	
SAND & GRAVEL	



AREA  
**TYROL LAKE**  
M.N.R. ADMINISTRATIVE DISTRICT  
**NIPIGON**  
MINING DIVISION  
**THUNDER BAY**  
LAND TITLES / REGISTRY DIVISION  
**THUNDER BAY**

Ministry of Natural Resources  
Land Management Branch  
Ontario

Date: APRIL 1981  
Number: **G-141**

497874

NOV 28, 1995  
G-141

J.S.H.

**NOTES**

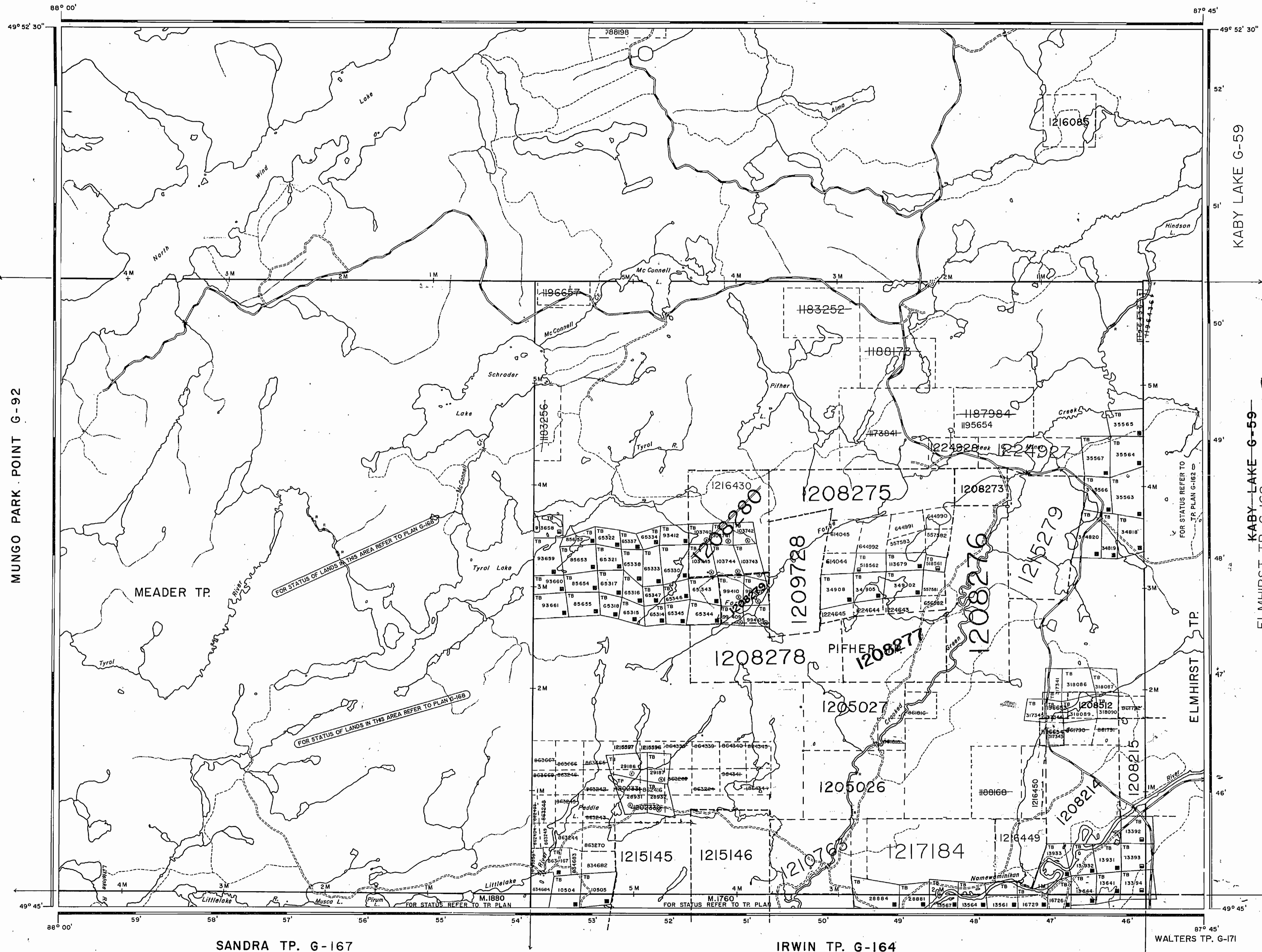
400' surface rights reservation along the shores of all lakes and rivers.

**SAND and GRAVEL**

Gravel File 155607

NOTICE:  
The information that appears on this map has been compiled from various sources, and accuracy is not guaranteed. Those wishing to stake mining claims should consult with the MINING RECORDER, Ministry of Northern Development and Mines, for additional information on the status of the lands shown hereon.

**MARTIN LAKE G-79**



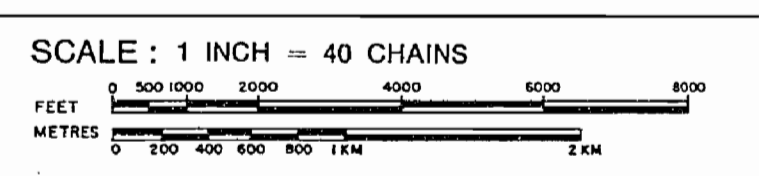
**DATE OF ISSUE**  
MAR 04 1998  
PROVINCIAL RECORDING  
OFFICE - SUDBURY

**LEGEND**

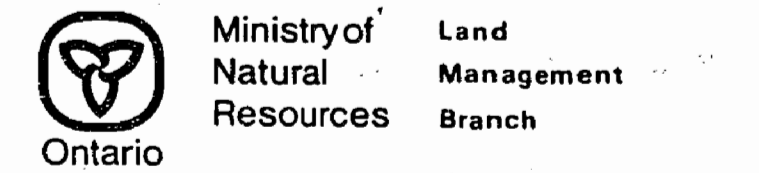
HIGHWAY AND ROUTE No.	
OTHER ROADS	
TRAILS	
SURVEYED LINES:	
TOWNSHIPS, BASE LINES, ETC.	
LOTS, MINING CLAIMS, PARCELS, ETC.	
UNSURVEYED LINES:	
LOT LINES	
PARCEL BOUNDARY	
MINING CLAIMS ETC.	
RAILWAY AND RIGHT OF WAY	
UTILITY LINES	
NON-PERENNIAL STREAM	
FLOODING OR FLOODING RIGHTS	
SUBDIVISION	
ORIGINAL SHORELINE	
MARSH OR MUSKEG	
MINES	

**DISPOSITION OF CROWN LANDS**

TYPE OF DOCUMENT	SYMBOL
PATENT, SURFACE & MINING RIGHTS	
SURFACE RIGHTS ONLY	
MINING RIGHTS ONLY	
LEASE, SURFACE & MINING RIGHTS	
SURFACE RIGHTS ONLY	
MINING RIGHTS ONLY	
LICENCE OF OCCUPATION	
CROWN LAND SALE	
ORDER-IN-COUNCIL	
RESERVATION	
CANCELLED	
SAND & GRAVEL	



**AREA**  
**TYROL LAKE**  
M.N.R. ADMINISTRATIVE DISTRICT  
**NIPIGON**  
MINING DIVISION  
**THUNDER BAY**  
LAND TITLES / REGISTRY DIVISION  
**THUNDER BAY**



Date APRIL 1981  
Number  
**G-141**  
IN SERVICE JUNE 2, 1993

**NOTES**

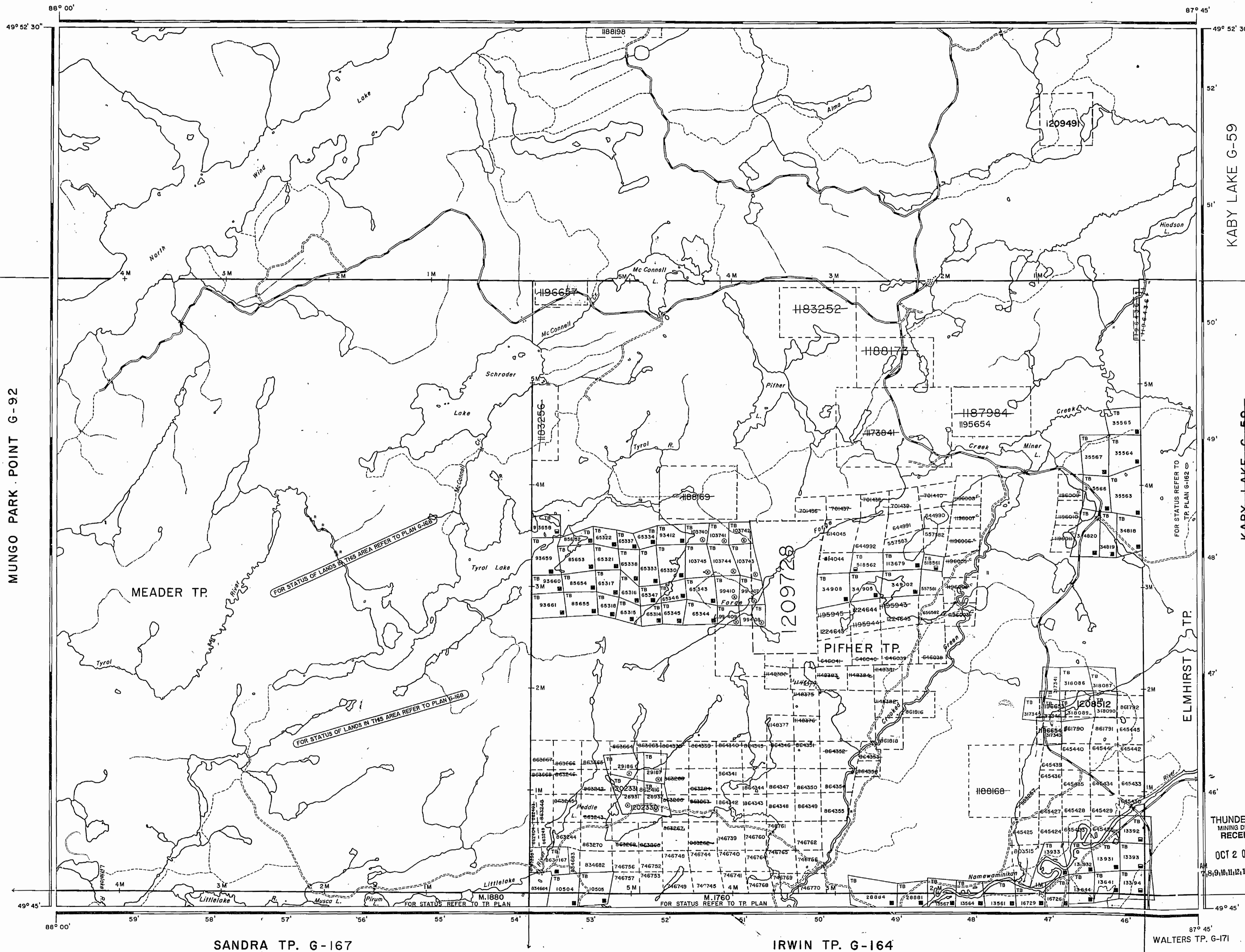
400' surface rights reservation along the shores of all lakes and rivers.

**SAND and GRAVEL**

Gravel File 155607

**NOTICE:**  
The information that appears on this map has been compiled from various sources, and accuracy is not guaranteed. Those wishing to stake mining claims should consult with the MINING RECORDER, Ministry of Northern Development and Mines, for additional information on the status of the lands shown hereon.

**MARTIN LAKE G-79**

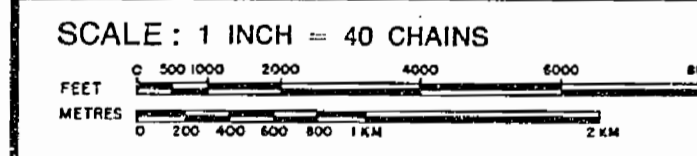


**LEGEND**

- HIGHWAY AND ROUTE No.
- OTHER ROADS
- TRAILS
- SURVEYED LINES: TOWNSHIPS, BASE LINES, ETC.
- LOTS, MINING CLAIMS, PARCELS, ETC.
- UNSURVEYED LINES: LOT LINES
- PARCEL BOUNDARY
- MINING CLAIMS ETC.
- RAILWAY AND RIGHT OF WAY
- UTILITY LINES
- NON-PERENNIAL STREAM
- FLOODING OR FLOODING RIGHTS
- SUBDIVISION
- ORIGINAL SHORELINE
- MARSH OR MUSKEG
- MINES

**DISPOSITION OF CROWN LANDS**

TYPE OF DOCUMENT	SYMBOL
PATENT, SURFACE & MINING RIGHTS	
" SURFACE RIGHTS ONLY	
" MINING RIGHTS ONLY	
LEASE, SURFACE & MINING RIGHTS	
" SURFACE RIGHTS ONLY	
" MINING RIGHTS ONLY	
LICENCE OF OCCUPATION	
CROWN LAND SALE	C.S.
ORDER-IN-COUNCIL	O.C.
RESERVATION	
CANCELLED	
SAND & GRAVEL	



**AREA**  
**TYROL LAKE**  
M.N.R. ADMINISTRATIVE DISTRICT  
**NIPIGON**  
MINING DIVISION  
**THUNDER BAY**  
LAND TITLES / REGISTRY DIVISION  
**THUNDER BAY**

THUNDER BAY MINING DIVISION RECEIVED  
OCT 20 1993  
7:59 AM

Ministry of Natural Resources  
Land Management Branch  
Ontario

Date: APRIL 1981  
Number: **G-141**  
IN SERVICE JUNE 2, 1993

OCT 29 1993  
G-141

J.S.H.

497874



NOTES

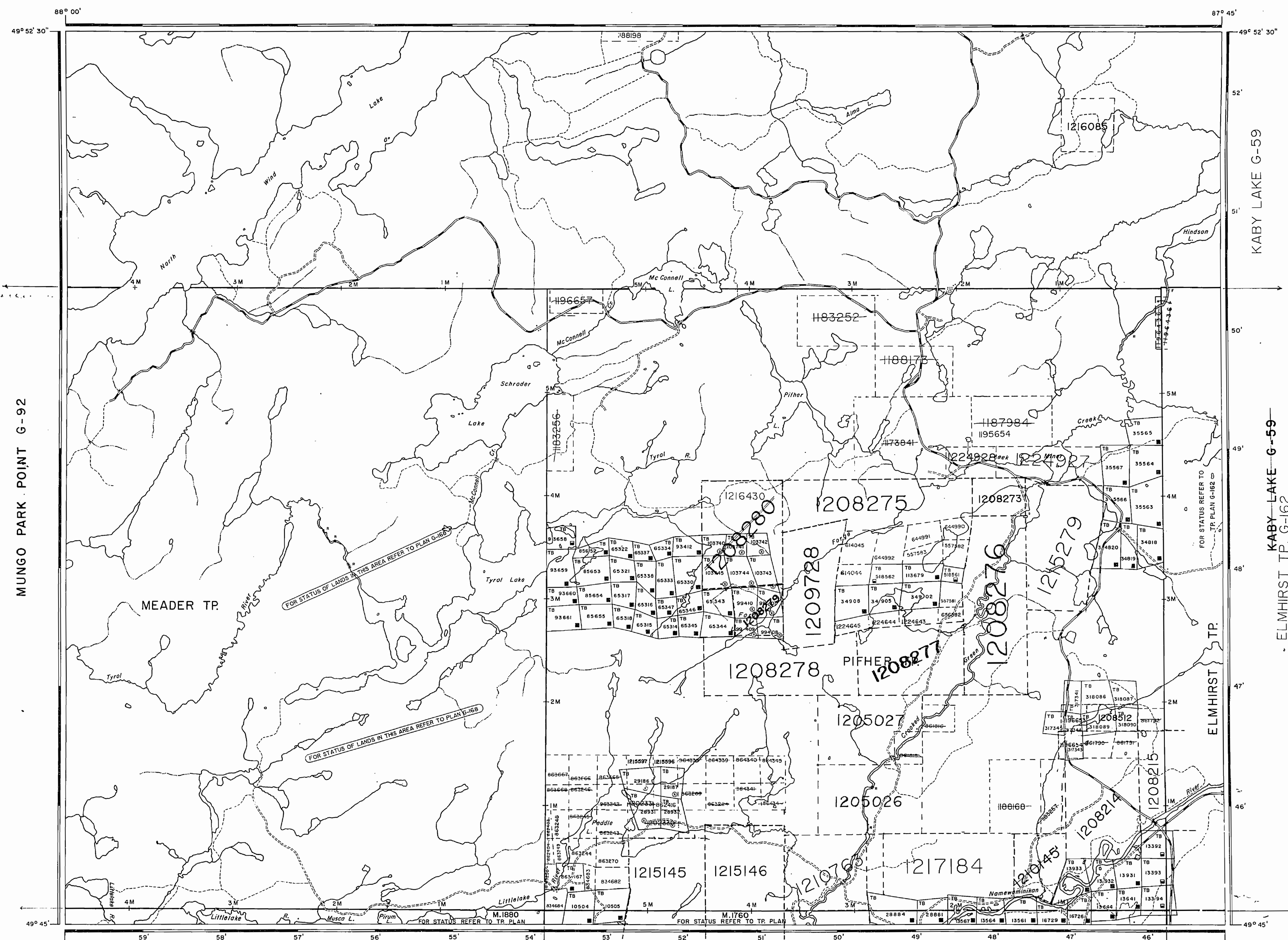
400' surface rights reservation along the shores of all lakes and rivers.

SAND and GRAVEL

Gravel File 155607

NOTICE:  
The information that appears on this map has been compiled from various sources, and accuracy is not guaranteed. Those wishing to stake mining claims should consult with the MINING RECORDER, Ministry of Northern Development and Mines, for additional information on the status of the lands shown hereon.

MARTIN LAKE G-79



MUNGO PARK POINT G-92

KABY LAKE G-59

KABY LAKE G-59  
ELMHIRST TP. G-162

SANDRA TP. G-167

IRWIN TP. G-164

WALTERS TP. G-171

LEGEND

- HIGHWAY AND ROUTE No.
- OTHER ROADS
- TRAILS
- SURVEYED LINES:
  - TOWNSHIPS, BASE LINES, ETC.
  - LOTS, MINING CLAIMS, PARCELS, ETC.
- UNSURVEYED LINES:
  - LOT LINES
  - PARCEL BOUNDARY
  - MINING CLAIMS ETC.
- RAILWAY AND RIGHT OF WAY
- UTILITY LINES
- NON-PERENNIAL STREAM
- FLOODING OR FLOODING RIGHTS SUBDIVISION
- ORIGINAL SHORELINE
- MARSH OR MUSKEG
- MINES

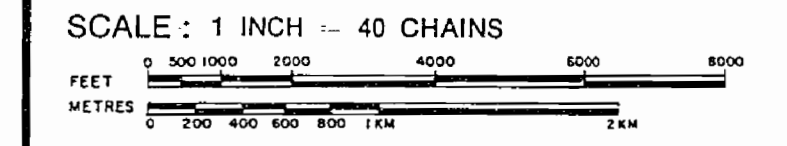
DISPOSITION OF CROWN LANDS

- | TYPE OF DOCUMENT                | SYMBOL |
|---------------------------------|--------|
| PATENT, SURFACE & MINING RIGHTS |        |
| " SURFACE RIGHTS ONLY           |        |
| " MINING RIGHTS ONLY            |        |
| LEASE, SURFACE & MINING RIGHTS  |        |
| " SURFACE RIGHTS ONLY           |        |
| " MINING RIGHTS ONLY            |        |
| LICENCE OF OCCUPATION           |        |
| CROWN LAND SALE                 |        |
| ORDER-IN-COUNCIL                |        |
| RESERVATION                     |        |
| CANCELLED                       |        |
| SAND & GRAVEL                   |        |

DATE OF ISSUE

FEB 18 1998

PROVINCIAL RECORDING OFFICE - SUDBURY



AREA  
**TYROL LAKE**  
M.N.R. ADMINISTRATIVE DISTRICT  
**NIPIGON**  
MINING DIVISION  
**THUNDER BAY**  
LAND TITLES / REGISTRY DIVISION  
**THUNDER BAY**

Ministry of Natural Resources  
Land Management Branch  
Ontario

Date APRIL 1981  
Number  
**G-141**

497874

NOTES

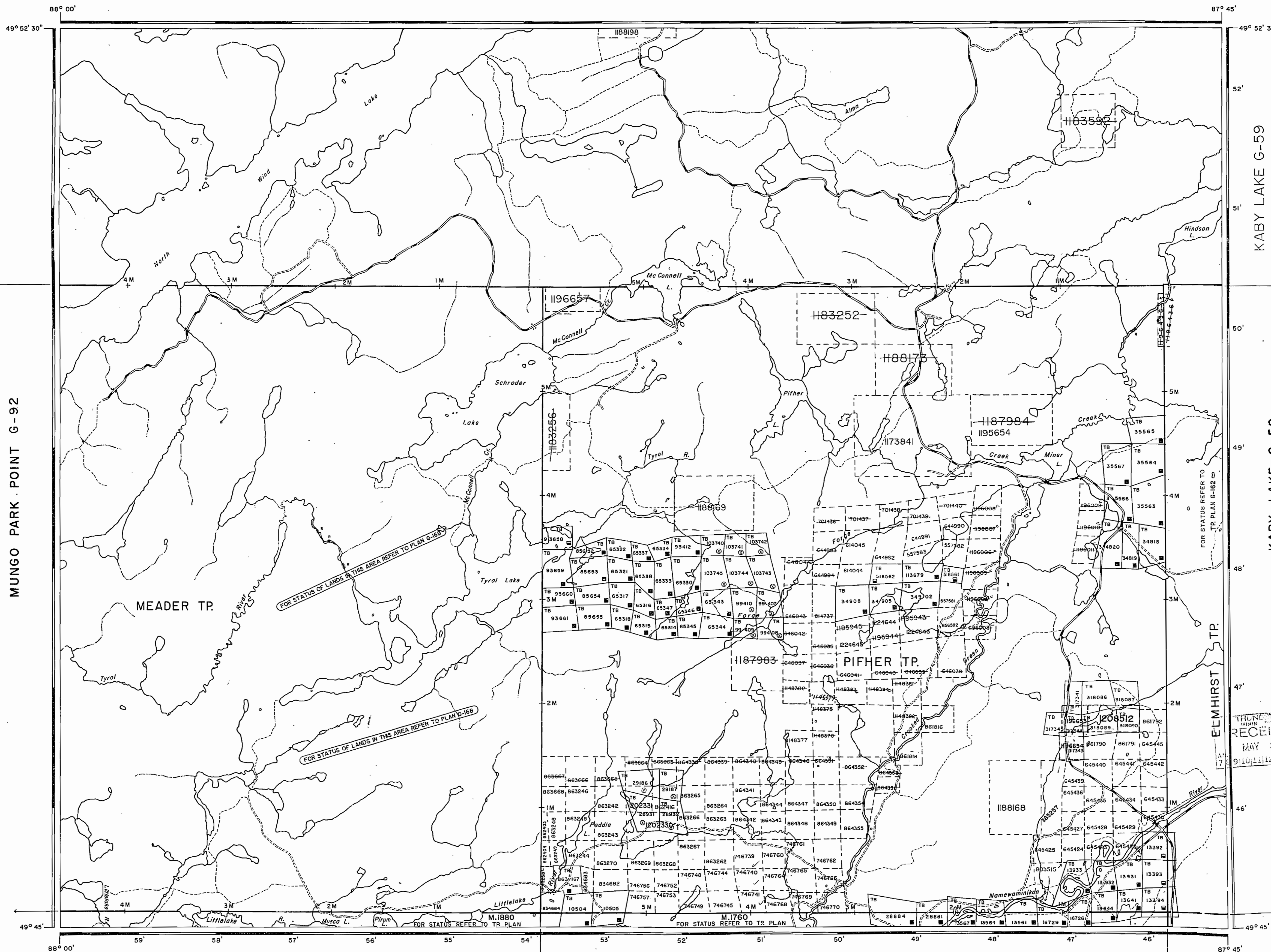
400' surface rights reservation along the shores of all lakes and rivers.

SAND and GRAVEL

Gravel File 155607

NOTICE:  
The information that appears on this map has been compiled from various sources, and accuracy is not guaranteed. Those wishing to stake mining claims should consult with the MINING RECORDER, Ministry of Northern Development and Mines, for additional information on the status of the lands shown hereon.

MARTIN LAKE G-79



LEGEND

- HIGHWAY AND ROUTE No.
- OTHER ROADS
- TRAILS
- SURVEYED LINES:
  - TOWNSHIPS, BASE LINES, ETC.
  - LOTS, MINING CLAIMS, PARCELS, ETC.
- UNSURVEYED LINES:
  - LOT LINES
  - PARCEL BOUNDARY
  - MINING CLAIMS ETC.
- RAILWAY AND RIGHT OF WAY
- UTILITY LINES
- NON-PERENNIAL STREAM
- FLOODING OR FLOODING RIGHTS
- SUBDIVISION
- ORIGINAL SHORELINE
- MARSH OR MUSKEG
- MINES

DISPOSITION OF CROWN LANDS

TYPE OF DOCUMENT	SYMBOL
PATENT, SURFACE & MINING RIGHTS	
" SURFACE RIGHTS ONLY	
" MINING RIGHTS ONLY	
LEASE, SURFACE & MINING RIGHTS	
" SURFACE RIGHTS ONLY	
" MINING RIGHTS ONLY	
LICENCE OF OCCUPATION	
CROWN LAND SALE	C.S.
ORDER-IN-COUNCIL	O.C.
RESERVATION	
CANCELLED	
SAND & GRAVEL	

SCALE: 1 INCH = 40 CHAINS  
 FEET 0 500 1000 2000 4000 6000 8000  
 METRES 0 200 400 600 800 1000 1200 1400

AREA  
**TYROL LAKE**  
 M.N.R. ADMINISTRATIVE DISTRICT  
**NIPIGON**  
 MINING DIVISION  
**THUNDER BAY**  
 LAND TITLES / REGISTRY DIVISION  
**THUNDER BAY**

Ministry of Natural Resources  
 Land Management Branch  
 Ontario

Date: APRIL 1981  
 Number: **G-141**

497874  
 IN SERVICE JUNE 2, 1993  
 MAY 8, 1995  
 G-141

**NOTES**

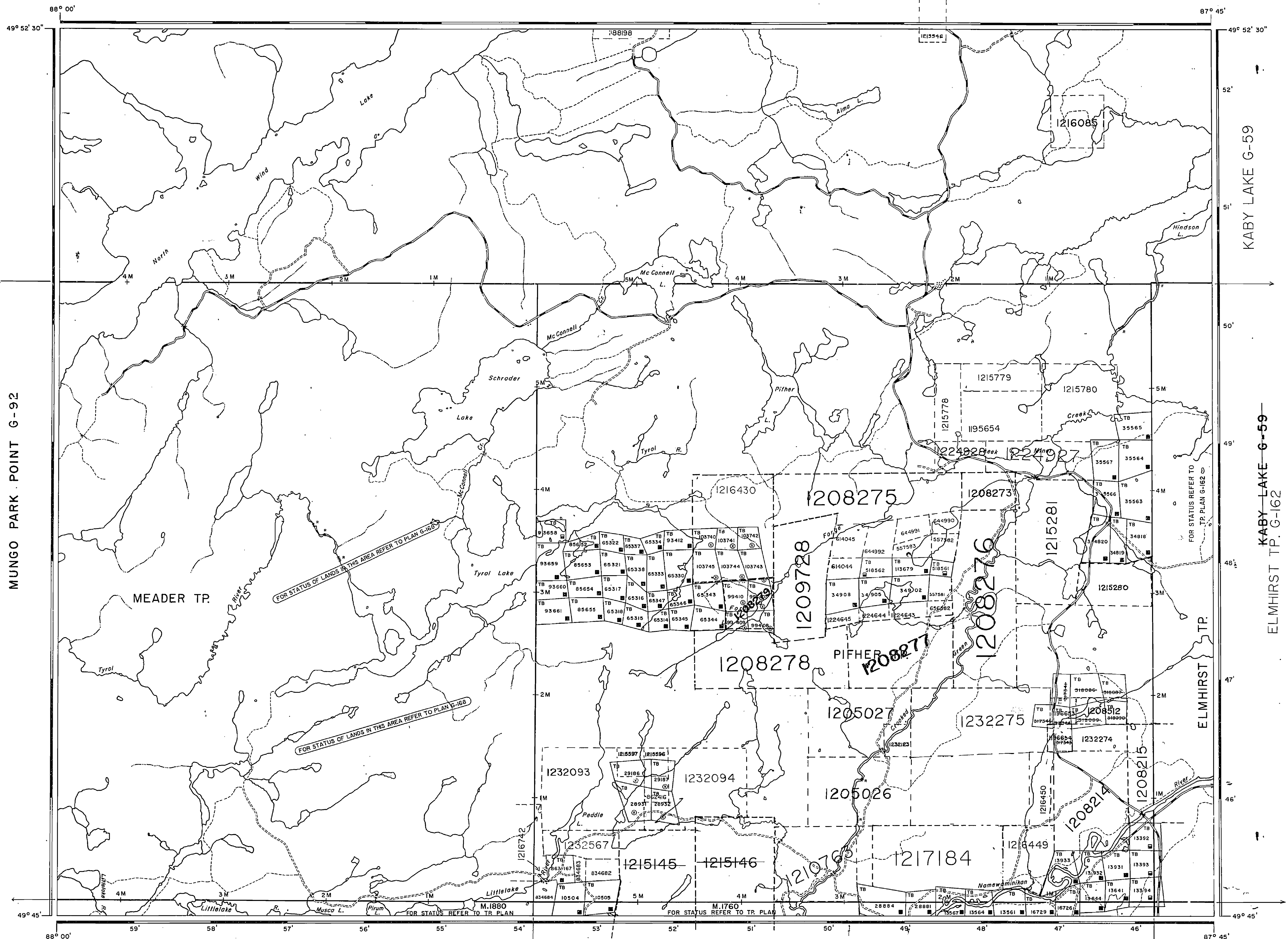
400' surface rights reservation along the shores of all lakes and rivers.

**SAND and GRAVEL**

Gravel File 155607

**NOTICE:**  
The information that appears on this map has been compiled from various sources, and accuracy is not guaranteed. Those wishing to stake mining claims should consult with the MINING RECORDER, Ministry of Northern Development and Mines, for additional information on the status of the lands shown hereon.

**MARTIN LAKE G-79**



**LEGEND**

- HIGHWAY AND ROUTE No.
- OTHER ROADS
- TRAILS
- SURVEYED LINES:  
TOWNSHIPS, BASE LINES, ETC.  
LOTS, MINING CLAIMS, PARCELS, ETC.
- UNSURVEYED LINES:  
LOT LINES  
PARCEL BOUNDARY  
MINING CLAIMS ETC.
- RAILWAY AND RIGHT OF WAY
- UTILITY LINES
- NON-PERENNIAL STREAM
- FLOODING OR FLOODING RIGHTS
- SUBDIVISION
- ORIGINAL SHORELINE
- MARSH OR MUSKEG
- MINES

**DISPOSITION OF CROWN LANDS**

TYPE OF DOCUMENT	SYMBOL
PATENT, SURFACE & MINING RIGHTS	
" SURFACE RIGHTS ONLY	
" MINING RIGHTS ONLY	
LEASE, SURFACE & MINING RIGHTS	
" SURFACE RIGHTS ONLY	
" MINING RIGHTS ONLY	
LICENCE OF OCCUPATION	
CROWN LAND SALE	C.S.
ORDER-IN-COUNCIL	O.C.
RESERVATION	
CANCELLED	
SAND & GRAVEL	

SCALE: 1 INCH = 40 CHAINS  
 FEET 0 500 1000 2000 4000 6000 8000  
 METRES 0 200 400 600 800 1000 1200

**DATE OF ISSUE**  
 NOV 02 1998  
 PROVINCIAL RECORDING OFFICE - SUDBURY

**AREA**  
**TYROL LAKE**  
 M.N.R. ADMINISTRATIVE DISTRICT  
**NIPIGON**  
 MINING DIVISION  
**THUNDER BAY**  
 LAND TITLES / REGISTRY DIVISION  
**THUNDER BAY**

Ministry of Natural Resources  
 Land Management Branch  
 Ontario

Date: APRIL 1981  
 Number: **G-141**  
 IN SERVICE JUNE 2, 1993

MUNGO PARK POINT G-92

KABY LAKE G-59

KABY LAKE G-59  
 ELMHIRST TP. G-162

SANDRA TP. G-167

IRWIN TP. G-164

WALTERS TP. G-171

497874

NOTES

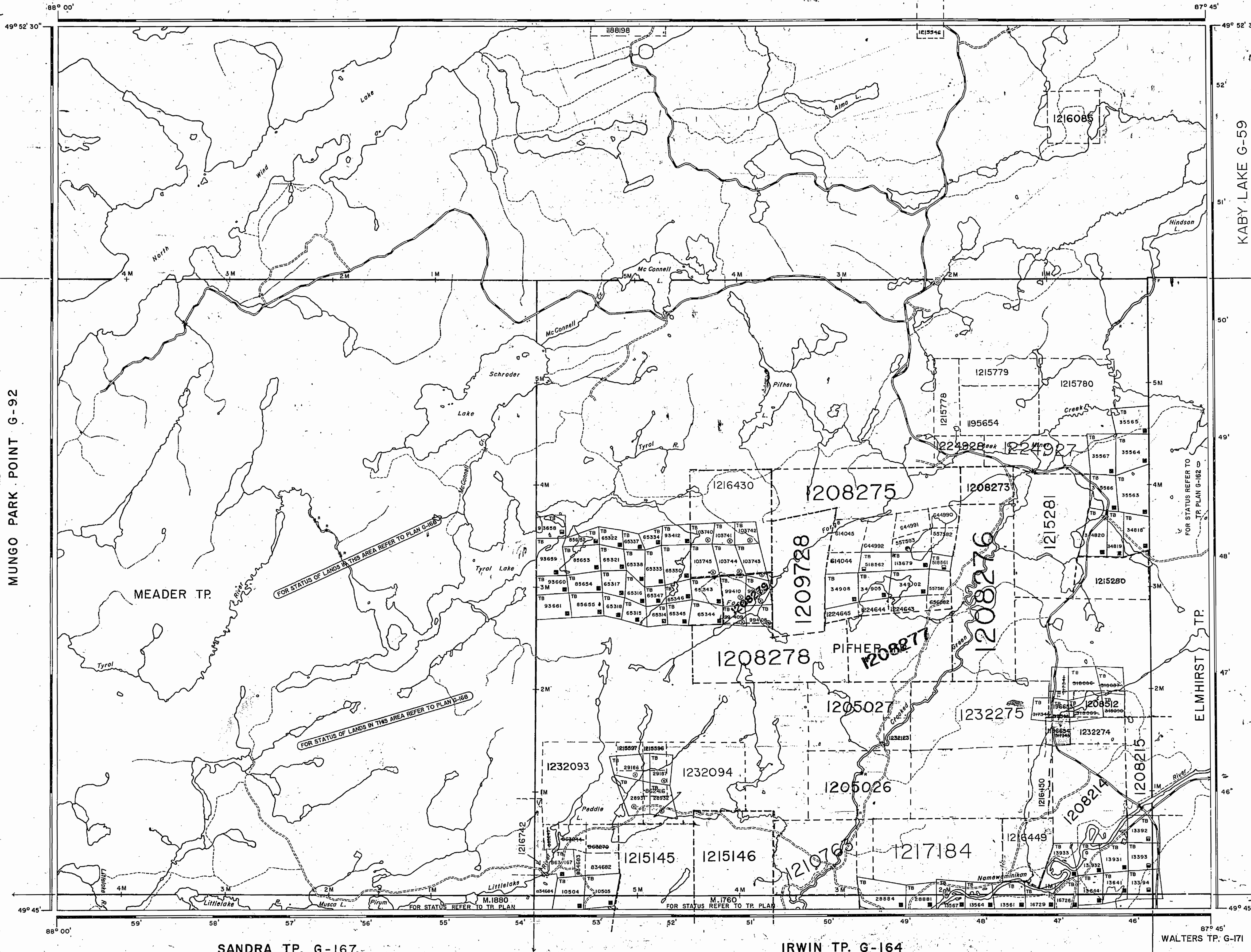
400' surface rights reservation along the shores of all lakes and rivers.

SAND and GRAVEL

Gravel File 155607

NOTICE: The information that appears on this map has been compiled from various sources, and accuracy is not guaranteed. Those wishing to stake mining claims should consult with the MINING RECORDER, Ministry of Northern Development and Mines, for additional information on the status of the lands shown hereon.

MARTIN LAKE G-79



DATE OF ISSUE SEP 01 1998 PROVINCIAL RECORDING OFFICE - SUDBURY

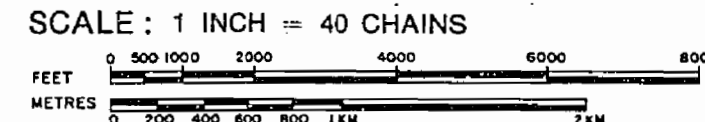
DATE OF ISSUE AUG 31 1998 PROVINCIAL RECORDING OFFICE - SUDBURY

LEGEND

- HIGHWAY AND ROUTE No. OTHER ROADS TRAILS SURVEYED LINES: TOWNSHIPS, BASE LINES, ETC. UNDESIGNED LINES: LOT LINES UNDESIGNED LINES: PARCEL BOUNDARY MINING CLAIMS ETC. RAILWAY AND RIGHT OF WAY UTILITY LINES NON-PERENNIAL STREAM FLOODING OR FLOODING RIGHTS SUBDIVISION ORIGINAL SHORELINE MARSH OR MUSKEG MINES

DISPOSITION OF CROWN LANDS

Table with columns for TYPE OF DOCUMENT and SYMBOL, listing various land titles and their symbols.

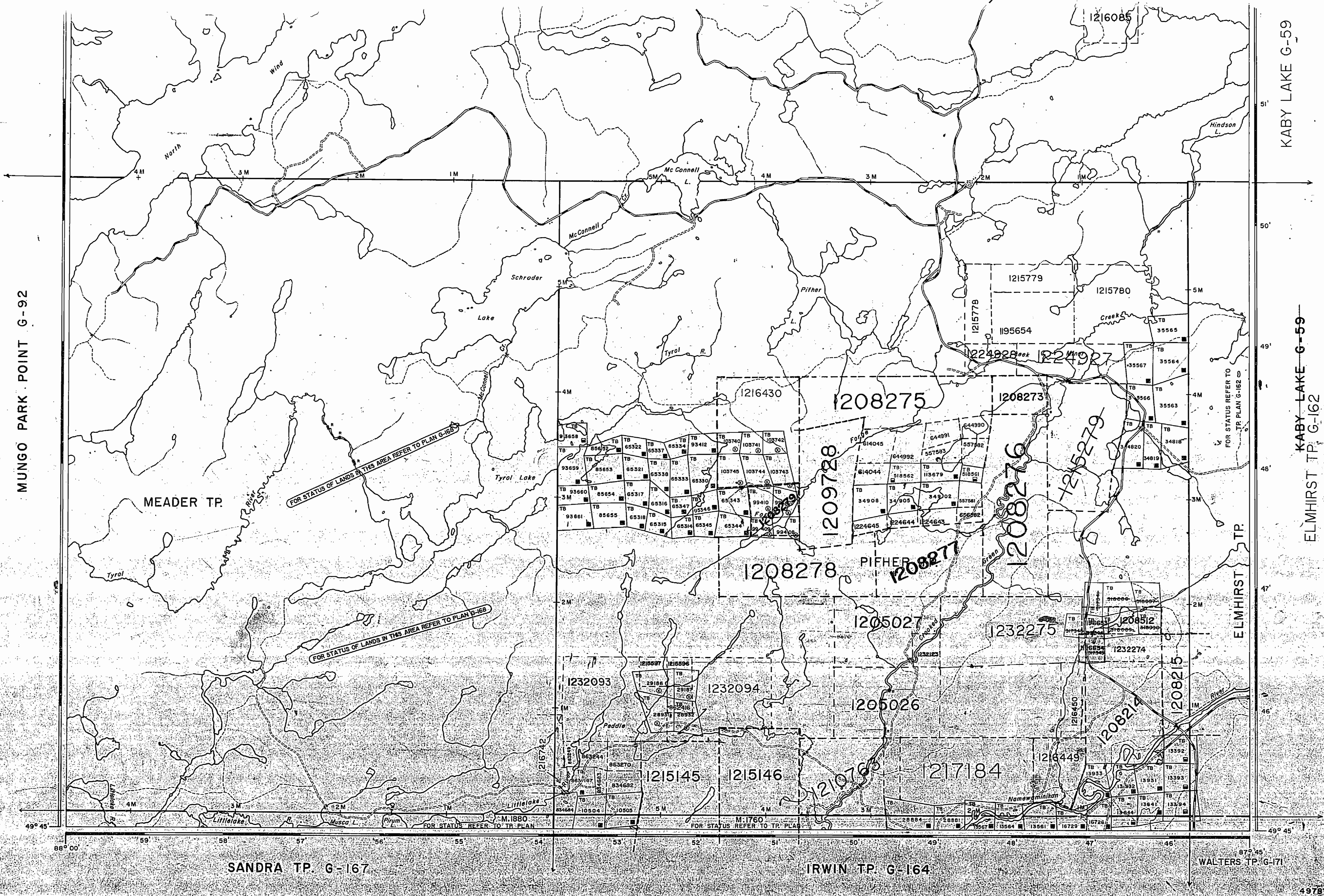


AREA TYROL LAKE

M.N.R. ADMINISTRATIVE DISTRICT NIPIGON MINING DIVISION THUNDER BAY LAND TITLES / REGISTRY DIVISION THUNDER BAY

Ontario Ministry of Natural Resources Land Management Branch logo and text.

Date APRIL 1981 Number G-141



**NOTICE:**  
The information that appears on this map has been compiled from various sources, and accuracy is not guaranteed. Those wishing to stake mining claims should consult with the MINING RECORDER, Ministry of Northern Development and Mines, for additional information on the status of the lands shown hereon.

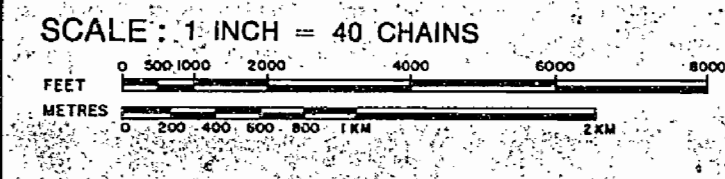
**DATE OF ISSUE**  
JUN 23 1998  
PROVINCIAL RECORDING  
OFFICE - SUDBURY

**LEGEND**


HIGHWAY AND ROUTE No.	
OTHER ROADS	
TRAILS	
SURVEYED LINES:	
TOWNSHIPS, BASE LINES, ETC.	
LOTS, MINING CLAIMS, PARCELS, ETC.	
UNSURVEYED LINES:	
LOT LINES	
PARCEL BOUNDARY	
MINING CLAIMS ETC.	
RAILWAY AND RIGHT OF WAY	
UTILITY LINES	
NON-PERENNIAL STREAM	
FLOODING OR FLOODING RIGHTS	
SUBDIVISION	
ORIGINAL SHORELINE	
MARSH OR MUSKEG	
MINES	

**DISPOSITION OF CROWN LANDS**

TYPE OF DOCUMENT	SYMBOL
PATENT, SURFACE & MINING RIGHTS	
" SURFACE RIGHTS ONLY	
" MINING RIGHTS ONLY	
LEASE, SURFACE & MINING RIGHTS	
" SURFACE RIGHTS ONLY	
" MINING RIGHTS ONLY	
LICENCE OF OCCUPATION	
CROWN LAND SALE	CS
ORDER-IN-COUNCIL	OC
RESERVATION	
CANCELLED	
SAND & GRAVEL	



**AREA**  
**TYROL LAKE**  
M.N.R. ADMINISTRATIVE DISTRICT  
**NIPIGON**  
MINING DIVISION  
**THUNDER BAY**  
LAND TITLES / REGISTRY DIVISION  
**THUNDER BAY**



Date: APRIL 1981  
Number: **G-141**  
IN SERVICE SINCE JAN 2, 1993

KABY LAKE G-59

KABY LAKE G-59  
ELMHURST TP. G-162

MUNGO PARK POINT G-92

SANDRA TP. G-167

IRWIN TP. G-164

WALTERS TP. G-171

497874

NOTES

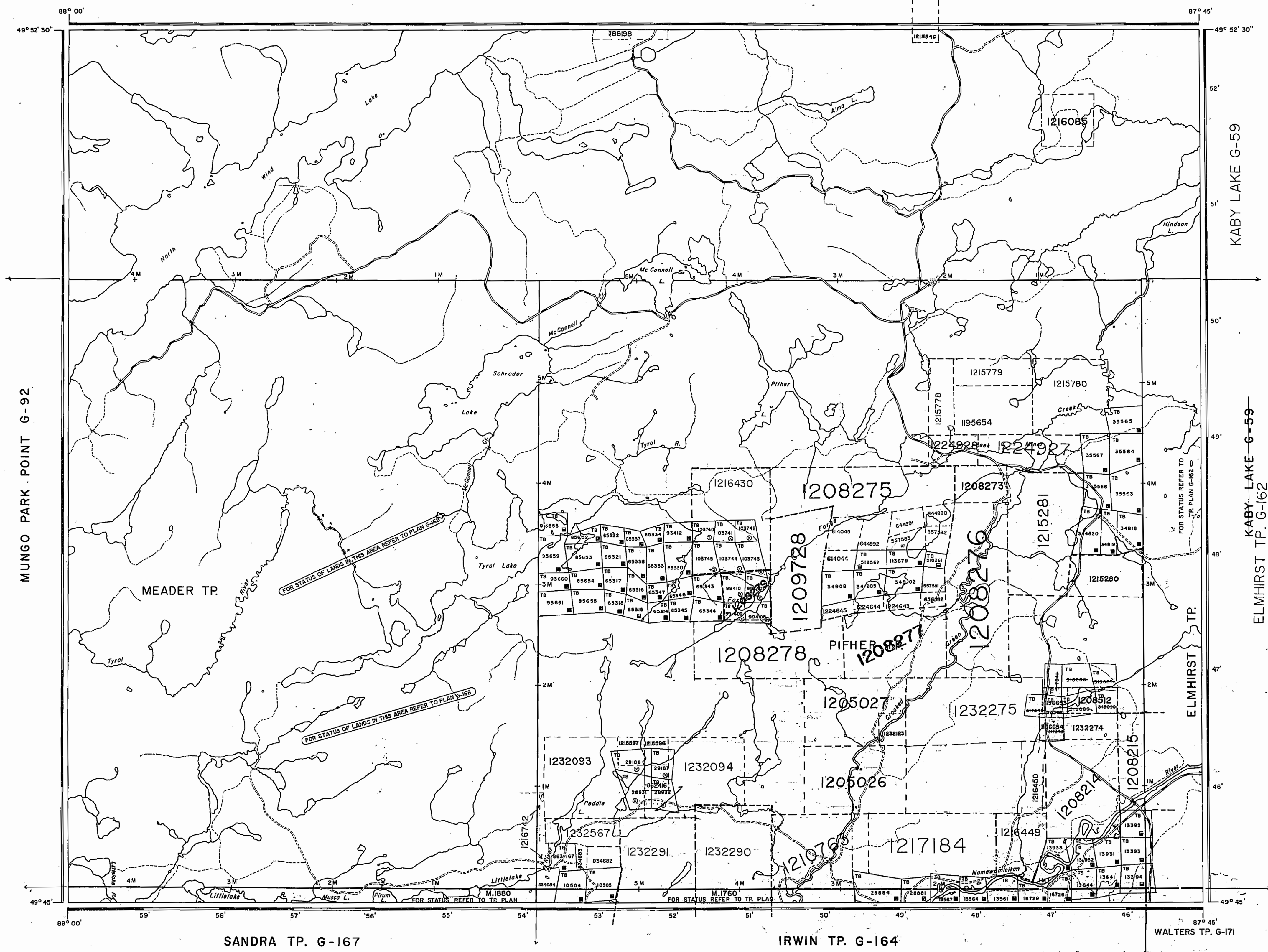
400' surface rights reservation along the shores of all lakes and rivers.

SAND and GRAVEL

Gravel File 155607

NOTICE:  
The information that appears on this map has been compiled from various sources, and accuracy is not guaranteed. Those wishing to stake mining claims should consult with the MINING RECORDER, Ministry of Northern Development and Mines, for additional information on the status of the lands shown hereon.

MARTIN LAKE G-79



KABY LAKE G-59

KABY LAKE G-59  
ELMHIRST TP. G-162

MUNGO PARK POINT G-92

SANDRA TP. G-167

IRWIN TP. G-164

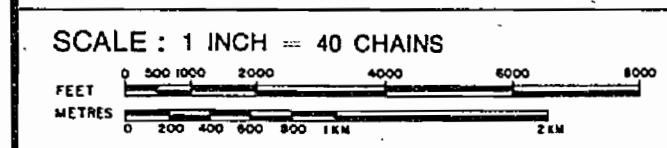
WALTERS TP. G-171

LEGEND

- HIGHWAY AND ROUTE No.
- OTHER ROADS
- TRAILS
- SURVEYED LINES:
  - TOWNSHIPS, BASE LINES, ETC.
  - LOTS, MINING CLAIMS, PARCELS, ETC.
- UNSURVEYED LINES:
  - LOT LINES
  - PARCEL BOUNDARY
  - MINING CLAIMS ETC.
- RAILWAY AND RIGHT OF WAY
- UTILITY LINES
- NON-PERENNIAL STREAM
- FLOODING OR FLOODING RIGHTS
- SUBDIVISION
- ORIGINAL SHORELINE
- MARSH OR MUSKEG
- MINES

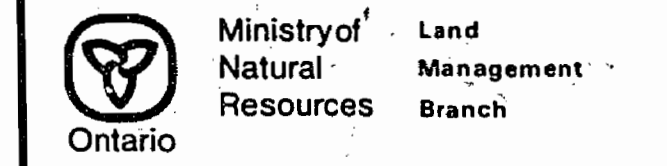
DISPOSITION OF CROWN LANDS

TYPE OF DOCUMENT	SYMBOL
PATENT, SURFACE & MINING RIGHTS	
" SURFACE RIGHTS ONLY	
" MINING RIGHTS ONLY	
LEASE, SURFACE & MINING RIGHTS	
" SURFACE RIGHTS ONLY	
" MINING RIGHTS ONLY	
LICENCE OF OCCUPATION	
CROWN LAND SALE	C.S.
ORDER-IN-COUNCIL	O.C.
RESERVATION	
CANCELLED	
SAND & GRAVEL	



AREA  
**TYROL LAKE**

M.N.R. ADMINISTRATIVE DISTRICT  
**NIPIGON**  
MINING DIVISION  
**THUNDER BAY**  
LAND TITLES / REGISTRY DIVISION  
**THUNDER BAY**



Date **APRIL 1981** Number  
**G-141**  
IN SERVICE JUNE 2, 1993

497874

J.S.H.

1863

~~MEADER~~

NIPIGON PROVINCIAL FOREST  
DISTRICT OF THUNDER BAY

Scale: - 40 Chains = 1 Inch

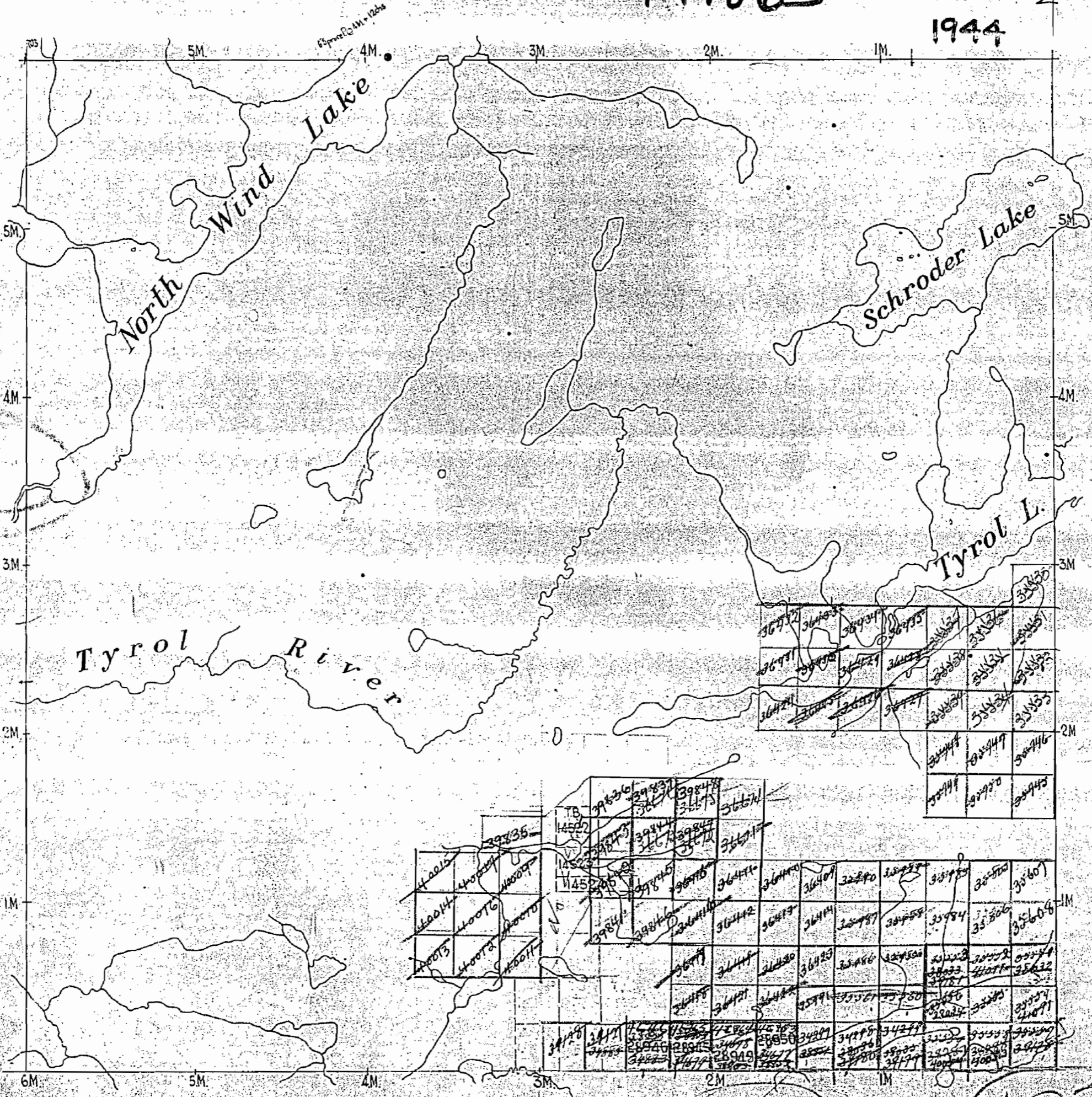
TYROL L. AREA  
M 1863

North Ast.

1944

BARBARA

PIFHER



SANDRA

T.B  
#42

193

MEADER

~~1/2/2~~

1863

TYROL L. AREA  
M1863

1945


NORTH

WIND

L.A.

36269	36268	36267	36266	36265	36264	36263	36262	36261
36260	36259	36258	36257	36256	36255	36254	36253	36252
36251	36250	36249	36248	36247	36246	36245	36244	36243
36242	36241	36240	36239	36238	36237	36236	36235	36234

36240	36239	36238
-------	-------	-------





NOTES

400' surface rights reservation along the shores of all lakes and rivers.

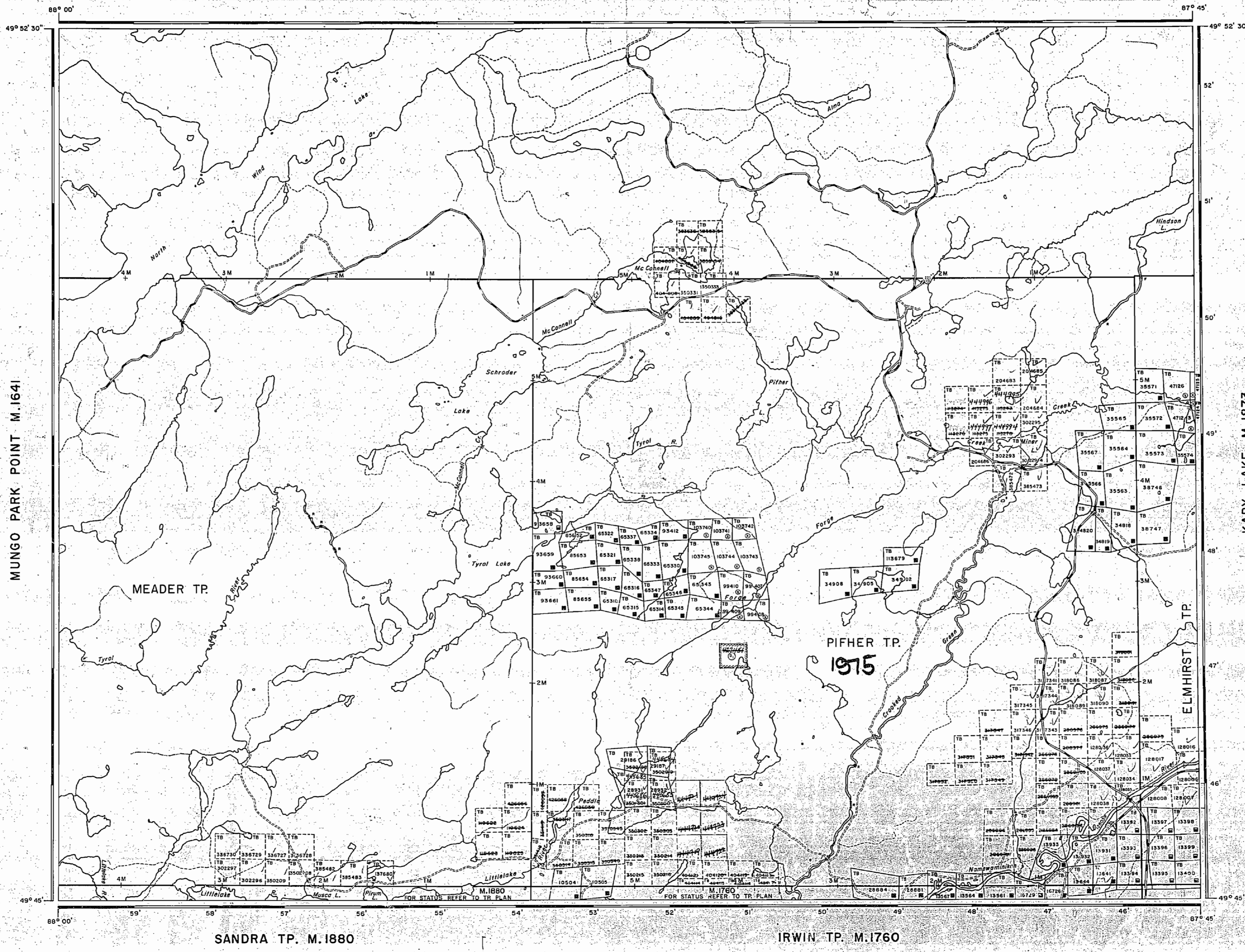
SAND and GRAVEL

Gravel File 155607

1863

DATE OF ISSUE  
JUL 7 1975

MARTIN LAKE M.1839




LEGEND

- HIGHWAY AND ROUTE No.
- OTHER ROADS
- TRAILS
- SURVEYED LINES: TOWNSHIPS, BASE LINES, ETC.
- LOTS, MINING CLAIMS, PARCELS, ETC.
- UNSURVEYED LINES: LOT LINES
- PARCEL BOUNDARY
- MINING CLAIMS ETC.
- RAILWAY AND RIGHT OF WAY
- UTILITY LINES
- NON-PERENNIAL STREAM
- FLOODING OR FLOODING RIGHTS
- SUBDIVISION
- ORIGINAL SHORLINE
- MARSH OR MUSKEG
- MINES

DISPOSITION OF CROWN LANDS

TYPE OF DOCUMENT	SYMBOL
PATENT, SURFACE & MINING RIGHTS	
SURFACE RIGHTS ONLY	
MINING RIGHTS ONLY	
LEASE, SURFACE & MINING RIGHTS	
SURFACE RIGHTS ONLY	
MINING RIGHTS ONLY	
LICENCE OF OCCUPATION	
CROWN LAND SALE	CS
ORDER-IN-COUNCIL	OC
RESERVATION	
CANCELLED	
SAND & GRAVEL	

SCALE: 1 INCH = 40 CHAINS



ACRES HECTARES



AREA  
**TYROL LAKE**

DISTRICT  
THUNDER BAY  
MINING DIVISION  
NIA THUNDER BAY

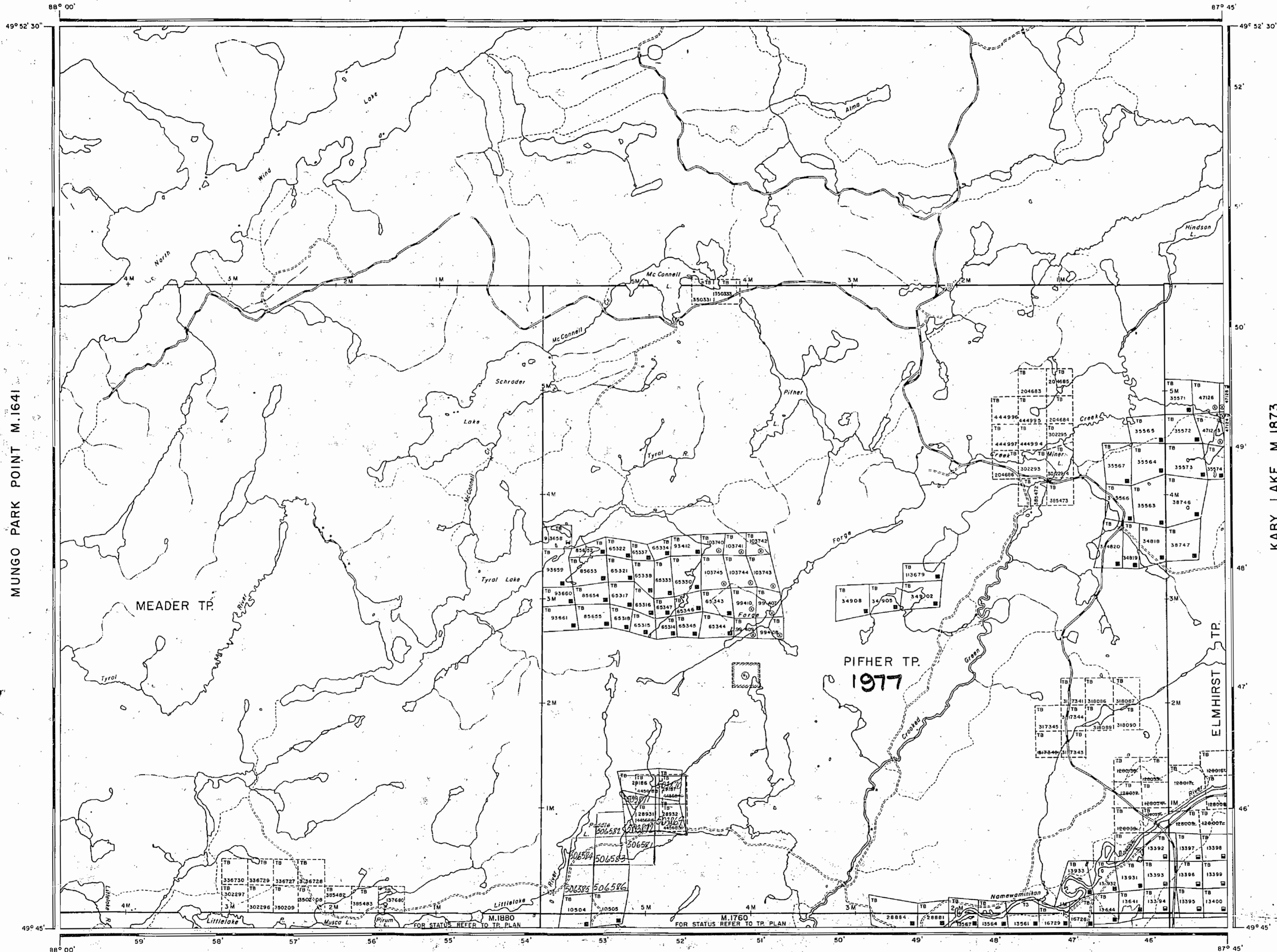
Ministry of Natural Resources  
Ontario Surveys and Mapping Branch

Date APRIL 1975 Plan No. M.1863

497874

1863

MARTIN LAKE M.1839



LEGEND

- HIGHWAY AND ROUTE No.
- OTHER ROADS
- TRAILS
- SURVEYED LINES: TOWNSHIPS, BASE LINES, ETC.
- LOTS, MINING CLAIMS, PARCELS, ETC.
- UNSURVEYED LINES: LOT LINES
- PARCEL BOUNDARY
- MINING CLAIMS ETC.
- RAILWAY AND RIGHT OF WAY
- UTILITY LINES
- NON-PERENNIAL STREAM
- FLOODING OR FLOODING RIGHTS SUBDIVISION
- ORIGINAL SHORELINE
- MARSH OR MUSKEG
- MINES

DISPOSITION OF CROWN LANDS

- | TYPE OF DOCUMENT                | SYMBOL |
|---------------------------------|--------|
| PATENT, SURFACE & MINING RIGHTS |        |
| .. SURFACE RIGHTS ONLY          |        |
| .. MINING RIGHTS ONLY           |        |
| LEASE, SURFACE & MINING RIGHTS  |        |
| .. SURFACE RIGHTS ONLY          |        |
| .. MINING RIGHTS ONLY           |        |
| LICENCE OF OCCUPATION           |        |
| CROWN LAND SALE                 |        |
| ORDER-IN-COUNCIL                |        |
| RESERVATION                     |        |
| CANCELLED                       |        |
| SAND & GRAVEL                   |        |

SCALE: 1 INCH = 40 CHAINS

FEET 0 500 1000 2000 4000 6000 8000

METRES 0 200 400 600 800 1000 2000

ACRES	HECTARES
40	16

AREA

**TYROL LAKE**

DISTRICT

THUNDER BAY

MINING DIVISION

THUNDER BAY

NIPIGON DIST. FEB. 2/77

Ministry of Natural Resources

Ontario Surveys and Mapping Branch

Date APRIL 1975 Plan No.

National Topographical Series 42 E 13

**M.1863**

KABY LAKE M.1873

MUNGO PARK POINT M.1641

SANDRA TP. M.1880

IRWIN TP. M.1760

ELMHIRST TP.

PIFHHER TP. 1977

MEADER TP.

497874

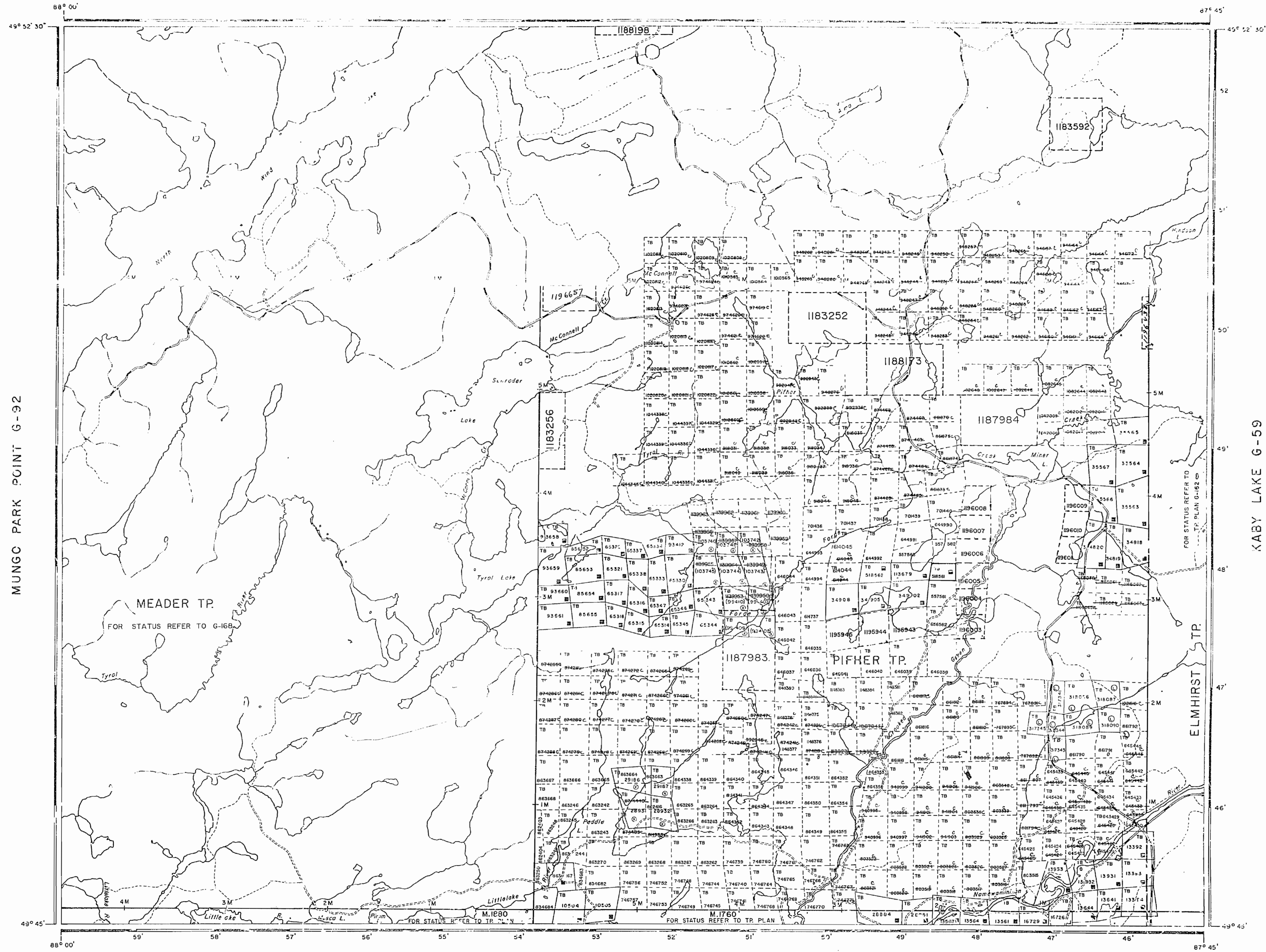
NOTES

400' surface rights reservation along the shores of all lakes and rivers.

SAND and GRAVEL

THE INFORMATION THAT APPEARS ON THIS MAP HAS BEEN COMPILED FROM VARIOUS SOURCES, AND ACCURACY IS NOT GUARANTEED. THOSE WISHING TO STAKE MINING CLAIMS SHOULD CONSULT WITH THE MINING RECORDER, MINISTRY OF NORTHERN DEVELOPMENT AND MINES, FOR ADDITIONAL INFORMATION ON THE STATUS OF THE LANDS SHOWN HEREON.

MARTIN LAKE C-79



MUNGC PARK POINT G-92

KABY LAKE G-59

SANDRA TP. G-167

IRWIN TP. G-164

LEGEND

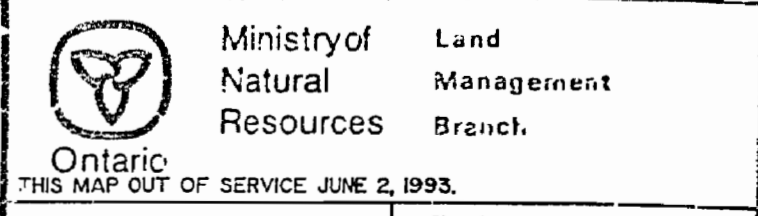
- RAILWAY AND ROUTE
- LAKE
- LOT
- LOT LINES
- MODEL BOUNDARY
- MINING CLAIMS ETC.
- RAILWAY AND RIGHT OF WAY
- UTILITY LINES
- PERENNIAL STREAM
- FLOODING OR FLOODING RIGHTS
- SUBDIVISION
- ORIGINAL SHOT LINE
- MARSH OR MUSKOGES
- MINES

DISPOSITION OF CROWN LANDS

TYPE OF DOCUMENT	SYMBOL
PATENT, SURFACE & MINING RIGHTS	⊙
SURFACE RIGHTS ONLY	⊖
MINING RIGHTS ONLY	⊕
LI. SE. SURFACE & MINING RIGHTS	⊗
SURFACE RIGHTS ONLY	⊘
MINING RIGHTS ONLY	⊙
LICENSE OF OCCUPATION	⊙
CROWN LAND SALE	OC
ORIGIN/COUNCIL	CS
RESOLUTION	⊙
CANCELLED	⊙
SAND & GRAVEL	⊙
LAND USE PERMITS FOR COMMERCIAL TOURISM/OUTPOST CAMPS	⊙


SCALE: 1 INCH = 40 CHAINS

AREA  
**TYROL LAKE**  
 M.N.R. ADMINISTRATIVE DISTRICT  
**NIPIGON**  
 MINING DIVISION  
**THUNDER BAY**  
 LAND TITLES / REGISTRY DIVISION  
**THUNDER BAY**



Date: APRIL 1981  
 Number: **G-141**  
 MARCH 28, 1988

497874



**NOTES**

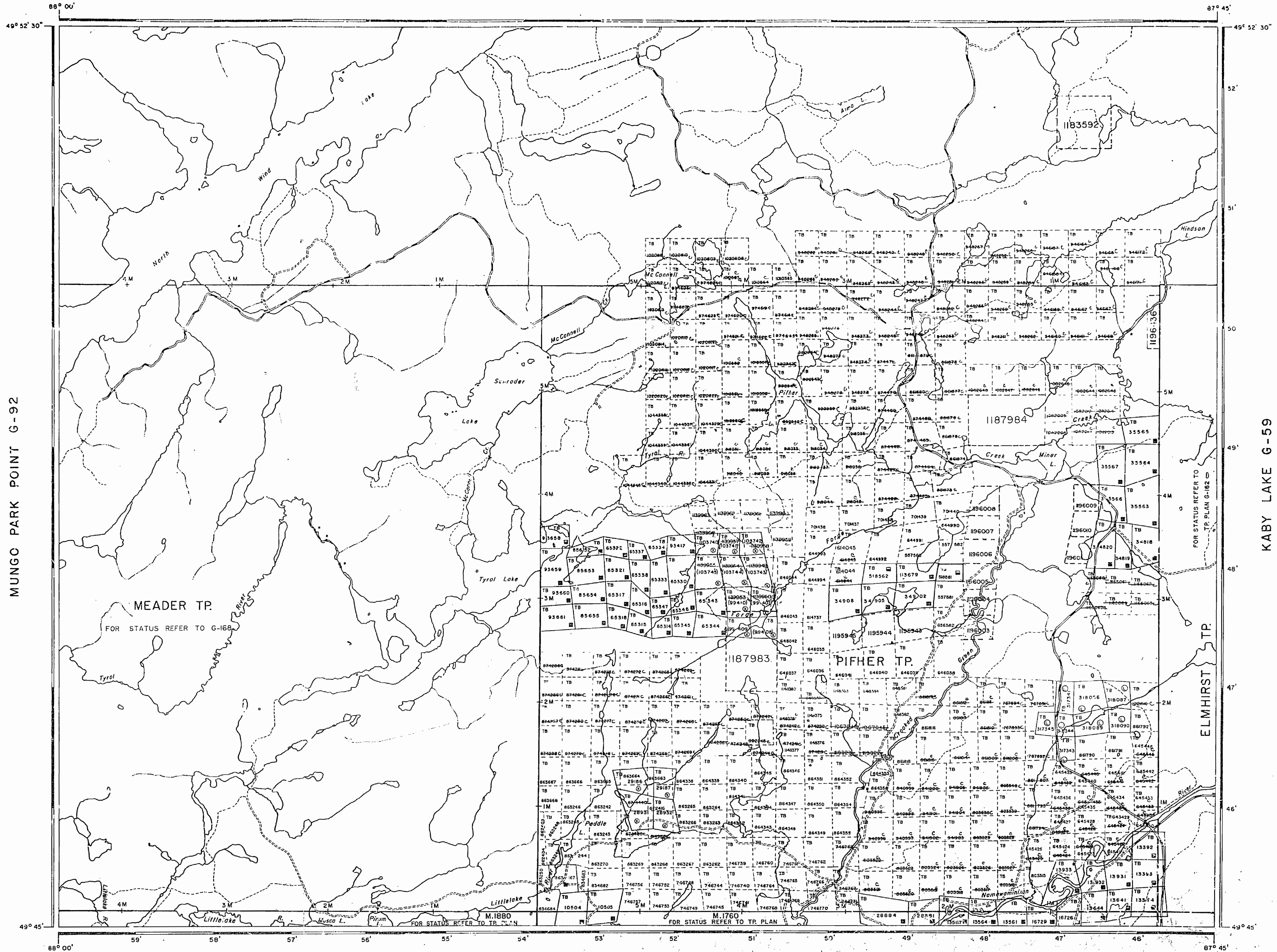
400' surface rights reservation along the shores of all lakes and rivers.

SAND and GRAVEL

Gravel file 158107

THE INFORMATION THAT APPEARS ON THIS MAP HAS BEEN COMPILED FROM VARIOUS SOURCES, AND ACCURACY IS NOT GUARANTEED. THOSE WISHING TO STAKE MINING CLAIMS SHOULD CONSULT WITH THE MINING RECORDER, MINISTRY OF NORTHERN DEVELOPMENT AND MINES, FOR ADDITIONAL INFORMATION ON THE STATUS OF THE LANDS SHOWN HEREON.

**MARTIN LAKE G-79**



'59 APR 30 PM 1.53

**LEGEND**

- HIGHWAY AND ROUTE NO.
- OTHER ROADS
- TRAINS
- SURVEYED LINES
- TOWNSHIP, BASE LINE, ETC.
- LOTS, MINING CLAIMS, ETC.
- UNSURVEYED LINES
- LOT LINES
- MINING CLAIMS, ETC.
- RAILWAY AND RIGHT OF WAY
- UTILITY LINES
- NON-PERENNIAL STREAM
- FLOODING OR FLOODING RIGHTS
- SUBDIVISION
- ORIGINAL SHORELINE
- MARSH OR MUSKEG
- MINES

**DISPOSITION OF CROWN LANDS**

- | TYPE OF DOCUMENT                                   | SYMBOL |
|--|--------|
| PATENT, SURFACE AND MINING RIGHTS                  |        |
| SURFACE RIGHTS ONLY                                |        |
| MINING RIGHTS ONLY                                 |        |
| LEASE, SURFACE AND MINING RIGHTS                   |        |
| SURFACE RIGHTS ONLY                                |        |
| MINING RIGHTS ONLY                                 |        |
| LICENCE OF OCCUPATION                              |        |
| CROWN LAND SALE                                    |        |
| ORDER-IN-COUNCIL                                   |        |
| RESERVATION  |        |
| CANCELLED  |        |
| SAND & GRAVEL                                      |        |
| LAND USE PERMITS FOR COMMERCIAL TOURISM/POST CAMPS |        |

SCALE: 1 INCH = 40 CHAINS

1 INCH = 200 METERS

**AREA**

**TYROL LAKE**

M.N.R. ADMINISTRATIVE DISTRICT  
**NIPIGON**

MINING DIVISION  
**THUNDER BAY**

LAND TITLES / REGISTRY DIVISION  
**THUNDER BAY**

Ministry of Natural Resources  
 Ontario

Land Management Branch

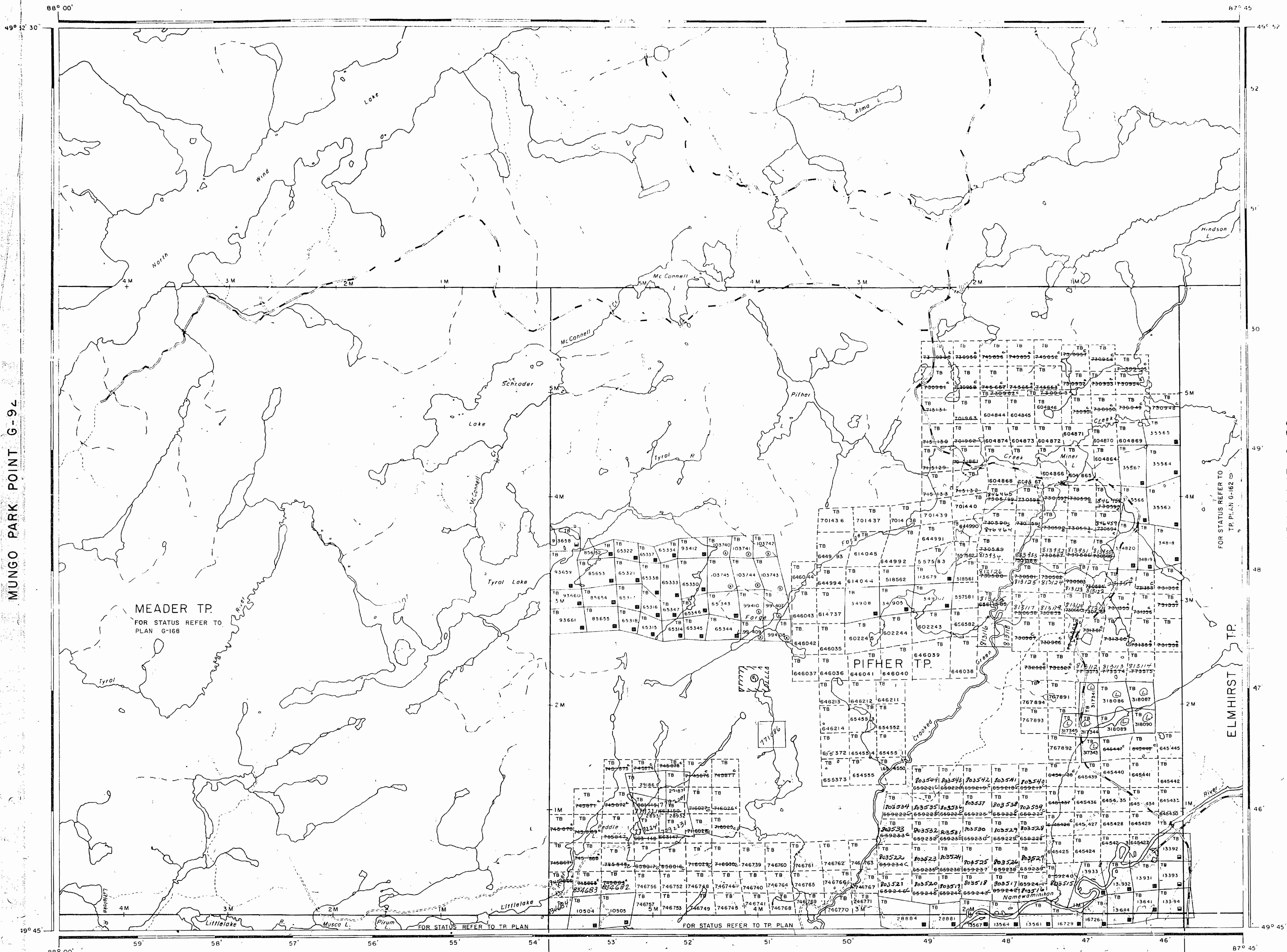
Date: APRIL 1983  
 Number: **G-141**

MARCH 28, 1988

SANDRA TP. G-167

IRWIN TP. G-164

MARTIN LAKE G-79



THUNDER BAY  
MINING DIVISION  
**RECEIVED**  
JUN 17 1985  
AM 7:09:13 11:12,11:23,14:56 PM

LEGEND

- ROADWAY AND HIGHWAY
- OTHER RIGHTS
- TRAILS
- SURVEYED LINES
  - TOWNSHIP, BASE LINES ETC
  - LOTS, MINING CLAIMS, PARCELS ETC
- UNSURVEYED LINES
  - LOT LINES
  - PARCEL BOUNDARY
  - MINING CLAIMS ETC
- RAILWAY AND CANAL
- UTILITY LINES
  - NON-PERMANENT STREAM
  - FLOODING OR FLOODING RIGHTS
  - SUBDIVISION
  - ORIGINAL SHIPLINE
  - MAINTENANCE RIGHTS
  - MINES

DISPOSITION OF CROWN LANDS

- |                                 |          |
|---------------------------------|----------|
| TYPE OF DOCUMENT                | SYMBOL   |
| PATENT, SURFACE & MINING RIGHTS | (Symbol) |
| SURFACE RIGHTS ONLY             | (Symbol) |
| MINING RIGHTS ONLY              | (Symbol) |
| LEASE, SURFACE & MINING RIGHTS  | (Symbol) |
| SURFACE RIGHTS ONLY             | (Symbol) |
| MINING RIGHTS ONLY              | (Symbol) |
| EVIDENCE OF ACQUISITION         | (Symbol) |
| CROWN LANDS AVAILABLE           | (Symbol) |
| ORDER IN COUNCIL                | (Symbol) |
| RESERVATION                     | (Symbol) |
| CANCELLED                       | (Symbol) |
| SAND & GRAVEL                   | (Symbol) |

SCALE: 1 INCH = 40 CHAINS

AREA  
**TYROL LAKE**  
M.N.R. ADMINISTRATIVE DISTRICT  
**NIPIGON**  
MINING DIVISION  
**THUNDER BAY**  
LAND TITLES / REGISTRY DIVISION  
**THUNDER BAY**

Ministry of Natural Resources  
Ontario  
Land Management Branch

Date: APRIL 1981  
Number: **G-141**

SANDRA TP. G-167

IRWIN TP. G-164

KABY LAKE G-59

MUNGO PARK POINT G-94

457874



MARTIN LAKE G-79

88° 00'

87° 45'

49° 52' 30"

MUNGO PARK POINT G-92

KABY LAKE G-59

FOR STATUS REFER TO TP. PLAN G-162

MEADER TP.  
FOR STATUS REFER TO  
PLAN G-168

PIFHER TP.

ELMHIRST TP.

49° 45'

86° 00'

SANDRA TP. G-167

IRWIN TP. G-164

*7 October 1982*

LEGEND

- ROADWAY AND BRIDGE
- RAILWAY
- TRAIL
- SURVEYED LINES  
TOWNSHIP, BASINS, ETC
- LOTS, MINING CLAIMS, PARCELS, ETC
- INDUSTRIAL LINES
- PARCEL BOUNDARY
- MINING CLAIMS ETC
- RAILWAY AND RIGHT OF WAY
- UTILITY LINES
- NON-PERMANENT STREAM
- PERMANENT STREAM
- PERMANENT OR PERMITS RIGHTS
- SUBDIVISION
- ORIGINAL BOUNDARY
- MARSH
- MINES

DISPOSITION OF CROWN LANDS

- FREE HOLD
- LEASE
- RENTAL
- RESERVE
- RESERVED
- RESERVED
- SAND & GRAVEL

SCALE 1:50,000

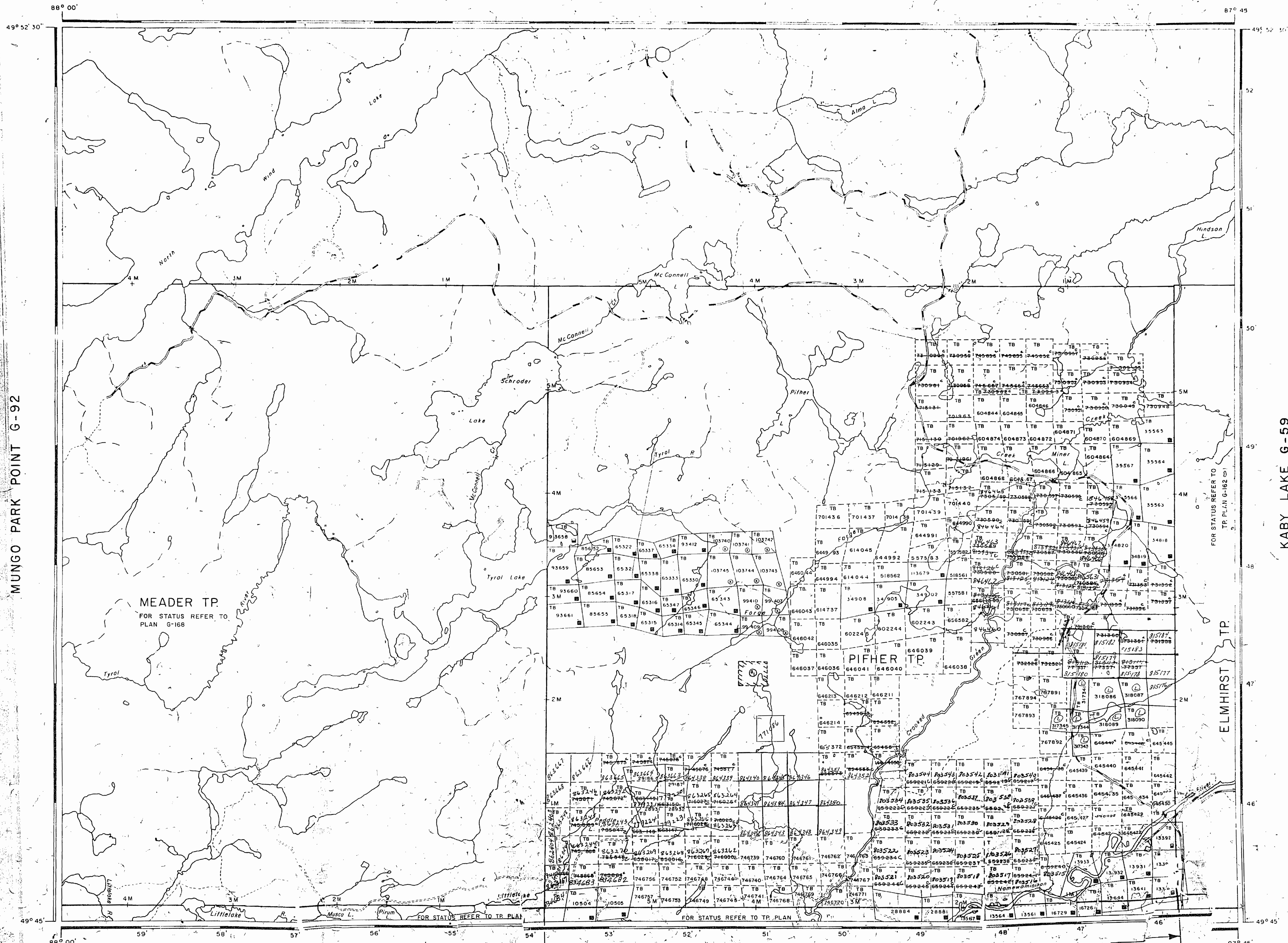
AREA  
**TYROL LAKE**

M.N.R. ADMINISTRATIVE DISTRICT  
**NIPIGON**  
MINING DIVISION  
**THUNDER BAY**  
LAND TITLES / REGISTRY DIVISION  
**THUNDER BAY**



Number  
G-141

MARTIN LAKE G-79



MUNGO PARK POINT G-92

KABY LAKE G-59

**LEGEND**

- HIGHWAY AND BRIDGE
- OTHER RIGHTS
- TRAILS
- SURVEYED LINES
- TOWNSHIPS, BASE LINES, ETC.
- LOTS, MINING CLAIMS, PARCELS, ETC.
- UNSURVEYED LINES
- PARCEL BOUNDARY
- MINING CLAIMS, ETC.
- RAILWAY AND RIGHT OF WAY
- UTILITY LINES
- NON PERENNIAL STREAM
- FLOODING OR FLOODING RIGHTS
- SUBDIVISION
- ORIGINAL SHORELINE
- MARSH OR MUSKEG
- MINES

**DISPOSITION OF CROWN LANDS**

TYPE OF DOCUMENT	SYMBOL
PATENT SURFACE & MINING RIGHTS	○
SURFACE RIGHTS ONLY	○
MINING RIGHTS ONLY	○
LEASE SURFACE & MINING RIGHTS	○
SURFACE RIGHTS ONLY	○
MINING RIGHTS ONLY	○
LICENCE OF OCCUPATION	○
CROWN LAND	○
ORDER IN COUNCIL	○
RESERVATION	○
CANCELLED	○
SAND & GRAVEL	○

SCALE: 1 INCH = 30 CHAINS

**AREA**  
**TYROL LAKE**  
 M.N.R. ADMINISTRATIVE DISTRICT  
**NIPIGON**  
 MINING DIVISION  
**THUNDER BAY**  
 LAND TITLES / REGISTRY DIVISION  
**THUNDER BAY**

Ministry of Natural Resources  
 Land Management Branch  
 Ontario  
 Number: 41184

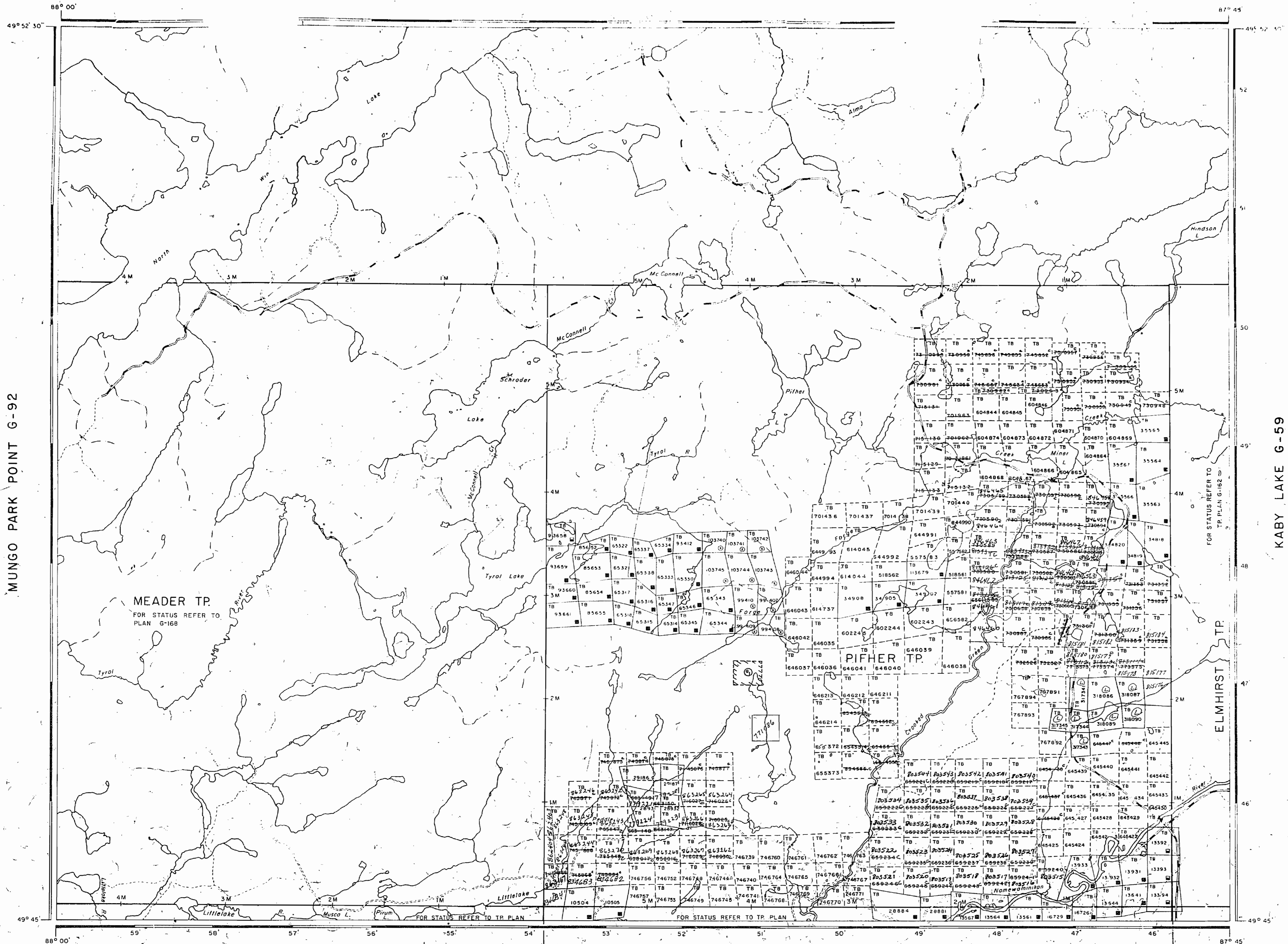
Date: APRIL 1981  
 Number: **G-141**

SANDRA TP. G-167

IRWIN TP. G-164



MARTIN LAKE G-79



THUNDER BAY  
MINING DIVISION  
OCT 3 1981  
M3 7501011 12123456

**LEGEND**

- ROADWAY AND HIGHWAY
- OTHER ROAD
- TRAILS
- SURVEYED LINES
- TOWNSHIP, BASE LINE, ETC.
- LOTS, MINING CLAIMS, PARCELS, ETC.
- UNSURVEYED LINES
- LOT LINES
- MINING CLAIMS ETC.
- RAILWAY AND RIGHT OF WAY
- UTILITY LINES
- NON PERENNIAL STREAM
- FLOODING OR FLOODING RIGHTS SUBDIVISION
- ORIGINAL SHORELINE
- MARSH OR MUSCO L.
- MINES

**DISPOSITION OF CROWN LANDS**

TYPE OF DOCUMENT	SYMBOL
PATENT SURFACE & MINING RIGHTS	○
SURFACE RIGHTS ONLY	○
MINING RIGHTS ONLY	○
LEASE SURFACE & MINING RIGHTS	○
MINING RIGHTS ONLY	○
LICENCE OF OCCUPATION	○
CROWN LAND SALE	○
ORDER IN COUNCIL	○
RESERVATION	○
CANCELLED	○
SAND & GRAVEL	○

SCALE: 1 INCH = 40 CHAINS

AREA  
**TYROL LAKE**  
M.N.R. ADMINISTRATIVE DISTRICT  
**NIPIGON**  
MINING DIVISION  
**THUNDER BAY**  
LAND TITLES / REGISTRY DIVISION  
**THUNDER BAY**

Ministry of Natural Resources  
Ontario

Land Management Branch

Date: APRIL 1981

Number: **G-141**

MUNGO PARK POINT G-92

KABY LAKE G-59

MEADER TP.  
FOR STATUS REFER TO  
PLAN G-168

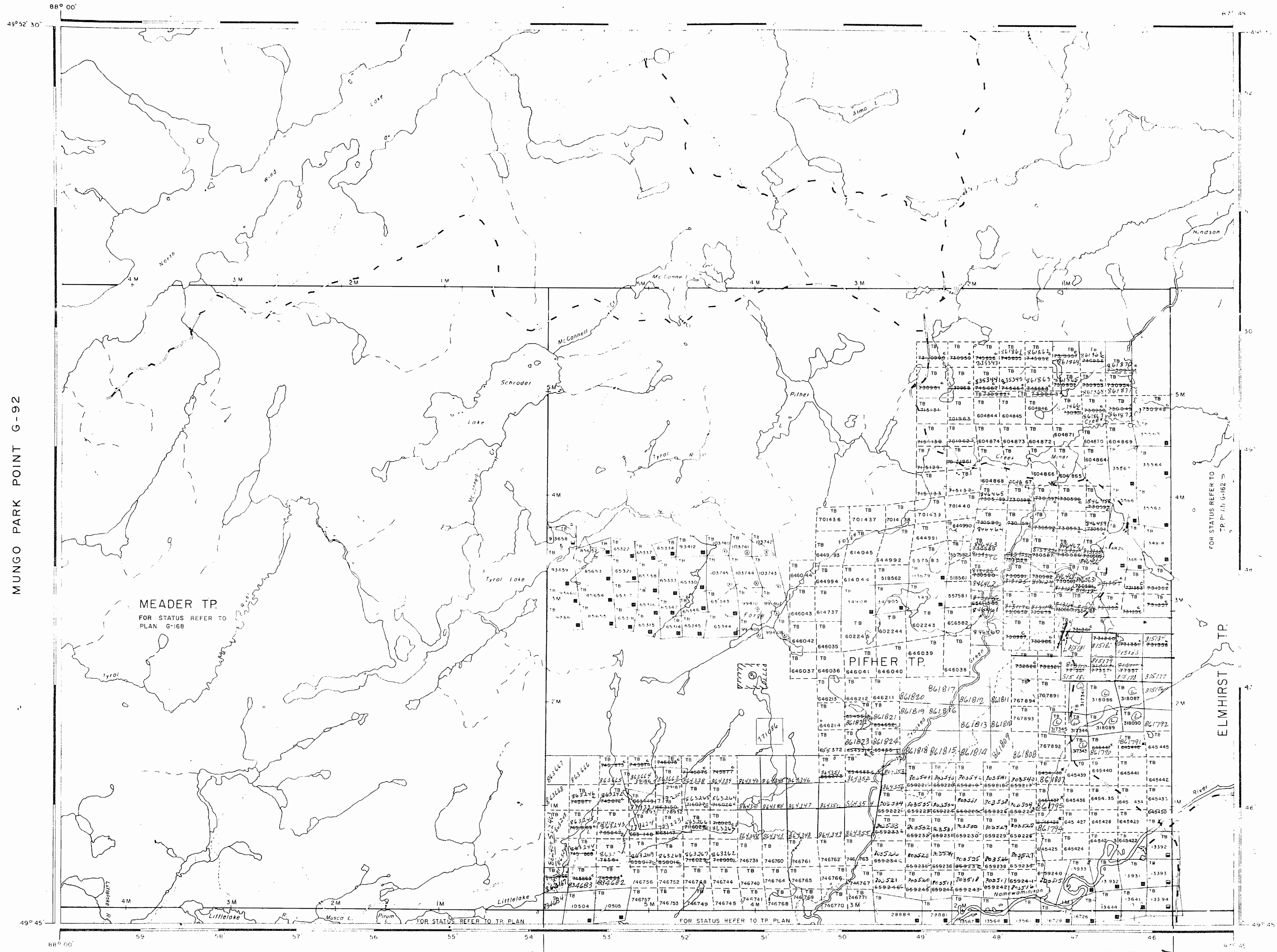
PIPHER TP.

ELMHIRST TP.

SANDRA TP. G-167

IRWIN TP. G-164

MARTIN LAKE G-79



LEGEND

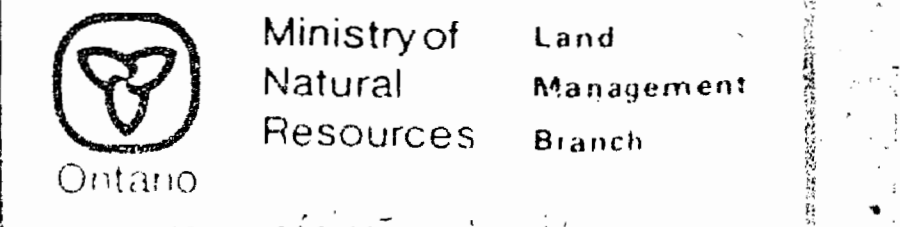
- ROADWAY
- TRAIL
- RAILWAY
- TOWNSHIP BOUNDARY
- COUNTY BOUNDARY
- PARCEL BOUNDARY
- MINING CLAIM
- RAILWAY RIGHT OF WAY
- HIGHWAY
- MINERAL STRIP
- FLOODING AREA
- SURFACE
- URBAN
- MARSH

DISPOSITION OF CROWN LANDS

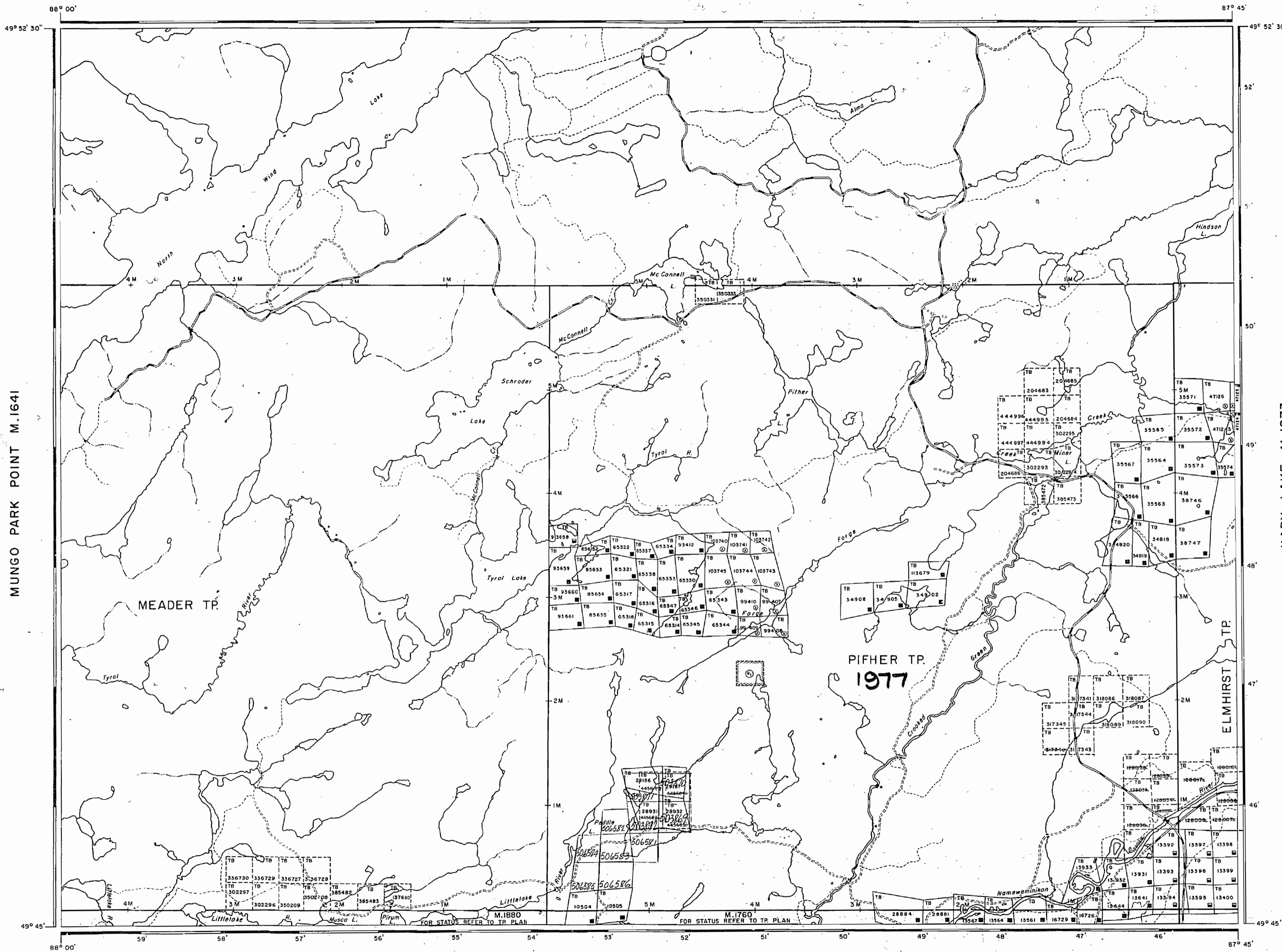
- OPEN
- LEASE
- PURCHASE
- GRANT
- RESERVE
- RAILWAY

SCALE 1:50,000

AREA  
**TYROL LAKE**  
 M.N.R. ADMINISTRATIVE DISTRICT  
**NIPIGON**  
 MINING DIVISION  
**THUNDER BAY**  
 LAND TITLES / REGISTRY DIVISION  
**THUNDER BAY**



MARTIN LAKE M.1839



LEGEND

- HIGHWAY AND ROUTE No.
- OTHER ROADS
- TRAILS
- SURVEYED LINES:
  - TOWNSHIPS, BASE LINES, ETC.
  - LOTS, MINING CLAIMS, PARCELS, ETC.
- UNSURVEYED LINES:
  - LOT LINES
  - PARCEL BOUNDARY
  - MINING CLAIMS ETC.
- RAILWAY AND RIGHT OF WAY
- UTILITY LINES
- NON-PERENNIAL STREAM
- FLOODING OR FLOODING RIGHTS
- SUBDIVISION
- ORIGINAL SHORELINE
- MARSH OR MUSKEG
- MINES

DISPOSITION OF CROWN LANDS

TYPE OF DOCUMENT	SYMBOL
PATENT, SURFACE & MINING RIGHTS	
" SURFACE RIGHTS ONLY	
" MINING RIGHTS ONLY	
LEASE, SURFACE & MINING RIGHTS	
" SURFACE RIGHTS ONLY	
" MINING RIGHTS ONLY	
LICENCE OF OCCUPATION	
CROWN LAND SALE	
ORDER-IN-COUNCIL	
RESERVATION	
CANCELLED	
SAND & GRAVEL	

SCALE: 1 INCH = 40 CHAINS

FEET 0 500 1000 2000 4000 6000 8000

METRES 0 200 400 600 800 1000 1200 1400

ACRES	HECTARES
40	16

AREA

# TYROL LAKE

DISTRICT THUNDER BAY

MINING DIVISION THUNDER BAY

NIPIGON DIST. Feb. 2, 1977

Ontario Ministry of Natural Resources

Surveys and Mapping Branch

Date APRIL 1975 Plan No. National Topographical Series 42 E 13

KABY LAKE M.1873

MUNGO PARK POINT M.1641

SANDRA TP. M.1880

IRWIN TP. M.1760

PIFHER TP. 1977

MEADER TP.

ELMHIRST TP.

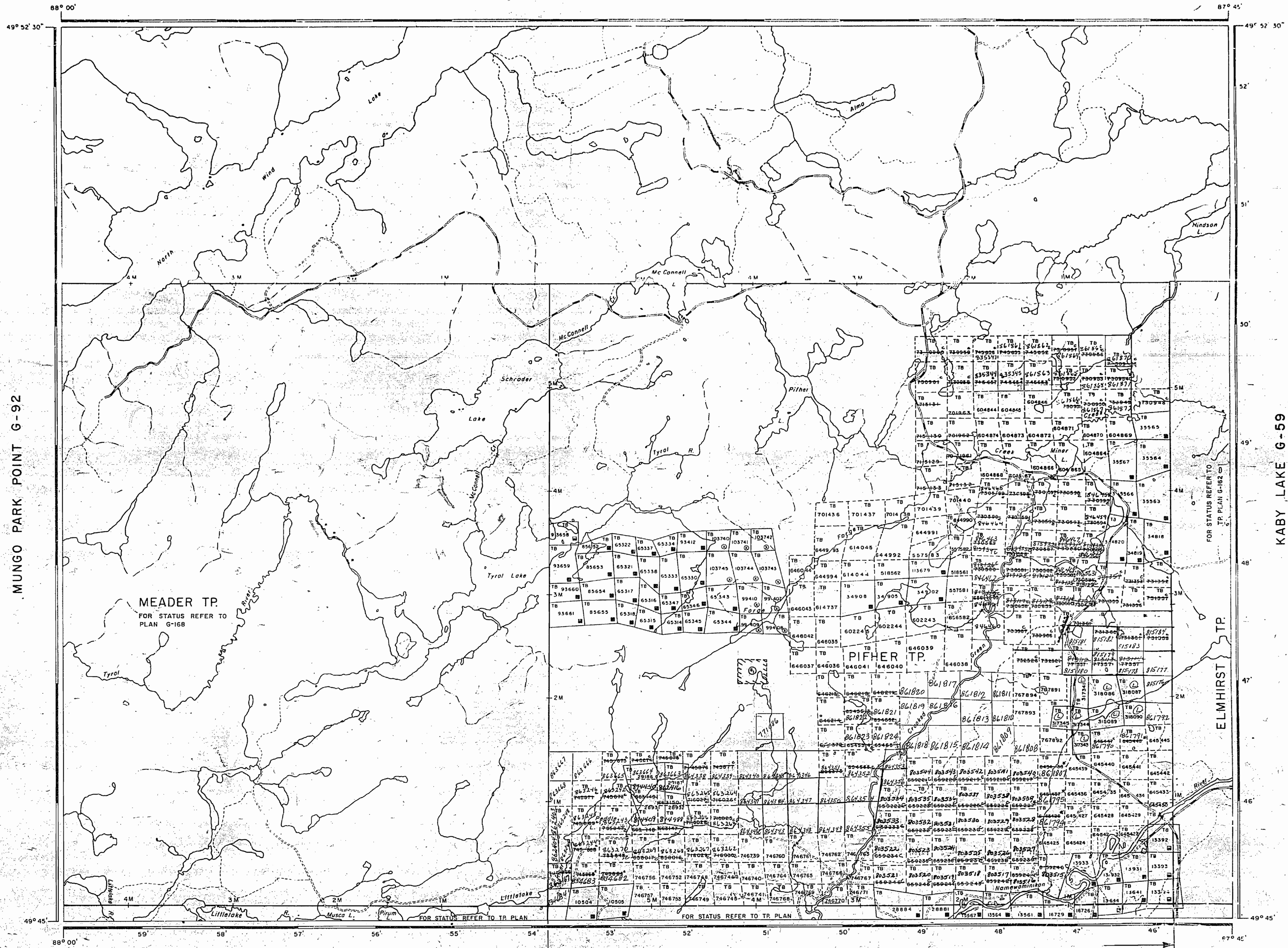
NOTES

•00 surface rights reservation along the shores of all lakes and rivers.

SAND and GRAVEL

Gravel File 155607

MARTIN LAKE G-79



MUNGO PARK POINT G-92

KABY LAKE G-59

MEADER TP.  
FOR STATUS REFER TO  
PLAN G-168

PIFHER TP.

ELMHIRST TP.

SANDRA TP. G-167

IRWIN TP. G-164

LEGEND

- HIGHWAY AND ROUTE NO.
- OTHER ROADS
- TRAILS
- SURVEYED LINES
- TOWNSHIP, BASE LINE, ETC.
- LOTS, MINING CLAIMS, PARCELS, ETC.
- UNSURVEYED LINES
- LOT LINES
- PARCEL BOUNDARY
- MINING CLAIMS ETC.
- RAILWAY AND RIGHT OF WAY
- UTILITY LINES
- NON-PERENNIAL STREAM
- FLOODING OR FLOODING RIGHTS
- SUBDIVISION
- ORIGINAL SHORELINE
- MARSH OR MUSKEG
- MNS

DISPOSITION OF CROWN LANDS

TYPE OF DOCUMENT	SYMBOL
PATENT SURFACE & MINING RIGHTS	●
SURFACE RIGHTS ONLY	○
MINING RIGHTS ONLY	◐
LEASE SURFACE & MINING RIGHTS	◑
SURFACE RIGHTS ONLY	◒
MINING RIGHTS ONLY	◓
LICENCE OF OCCUPATION	▽
CROWN LAND SALE	CS
ORDER IN COUNCIL	OC
RESERVATION	⊙
CANCELLED	⊖
SAND & GRAVEL	⊗

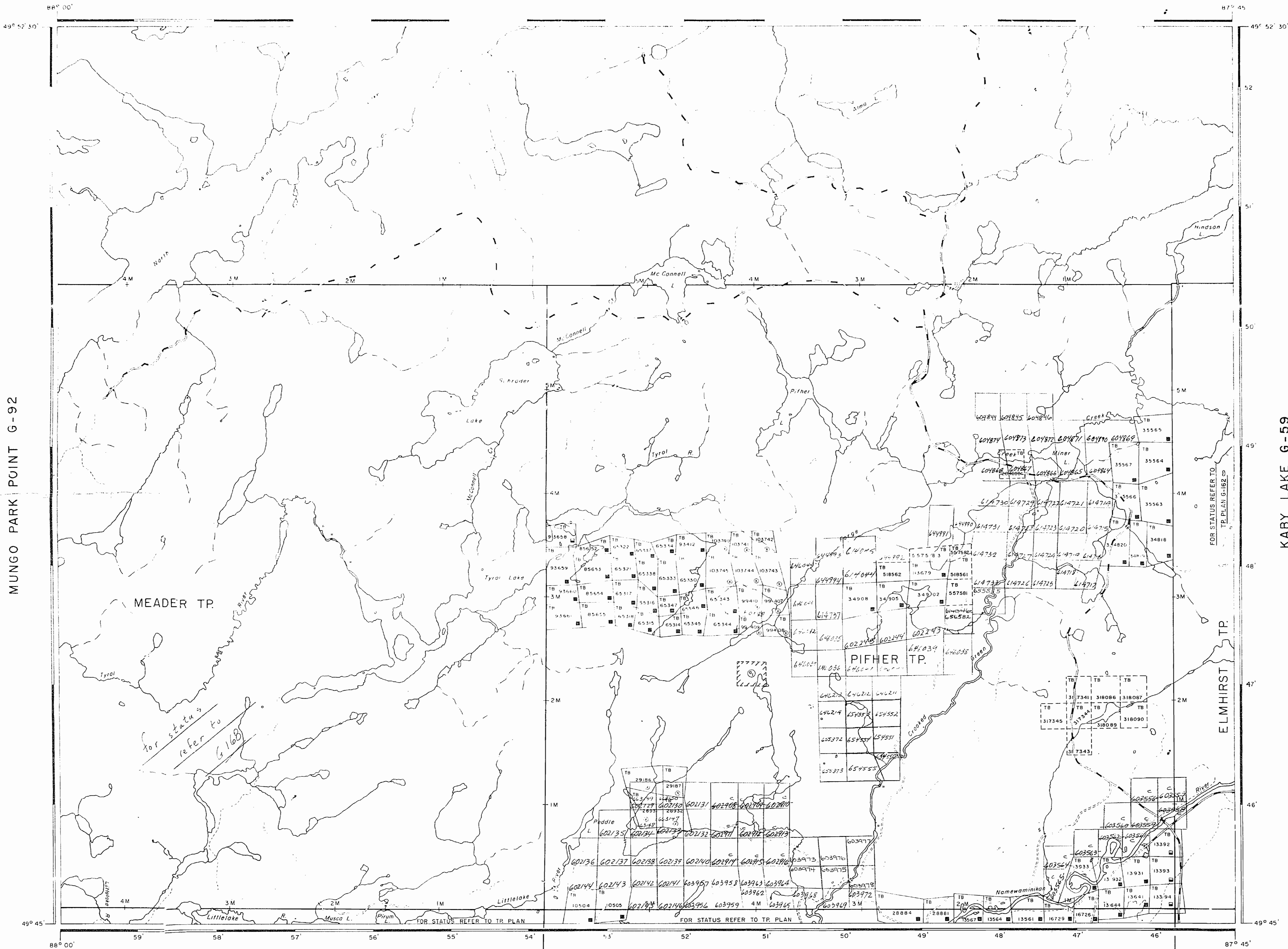
SCALE: 1 INCH = 40 CHAINS

AREA  
**TYROL LAKE**  
M.N.R. ADMINISTRATIVE DISTRICT  
**NIPIGON**  
MINING DIVISION  
**THUNDER BAY**  
LAND TITLES / REGISTRY DIVISION  
**THUNDER BAY**

Ministry of Natural Resources  
Ontario  
Land Management Branch  
APRIL 1981  
21/84

G-141

MARTIN LAKE G-79



MUNGO PARK POINT G-92

KABY LAKE G-59

SANDRA TP. G-167


IRWIN TP. G-164

LEGEND

- HIGHWAY AND ROUTE NO
- OTHER ROADS
- TRAILS
- SURVEYED LINES
- TOWNSHIPS BASE LINES ETC
- LOTS, MINING CLAIMS, PARCELS ETC
- LOT LINES
- PARCEL BOUNDARY
- MINING CLAIMS ETC
- RAILWAY AND RIGHT OF WAY
- UTILITY LINES
- NON-PERENNIAL STREAM
- FLOODING OR FLOODING RIGHTS
- SUBDIVISION
- ORIGINAL SHORELINE
- MARSH OR MUSKEG
- MINES

DISPOSITION OF CROWN LANDS

- | TYPE OF DOCUMENT               | SYMBOL |
|--------------------------------|--------|
| PATENT SURFACE & MINING RIGHTS | ●      |
| SURFACE RIGHTS ONLY            | ○      |
| MINING RIGHTS ONLY             | ◐      |
| LEASE SURFACE & MINING RIGHTS  | ◑      |
| SURFACE RIGHTS ONLY            | ◒      |
| MINING RIGHTS ONLY             | ◓      |
| LICENCE OF OCCUPATION          | ◔      |
| CROWN LAND SALE                | ◕      |
| ORDER-IN-COUNCIL               | ◖      |
| RESERVATION                    | ◗      |
| CANCELLED                      | ◘      |
| SAND & GRAVEL                  | ◙      |



SCALE: 1 INCH = 40 CHAINS

FEET 0 100 200 300 400 500 600 700 800 900 1000

METERS 0 100 200 300 400 500 600 700 800 900 1000

AREA

**TYROL LAKE**

M.N.R. ADMINISTRATIVE DISTRICT  
**NIPIGON**

MINING DIVISION

**THUNDER BAY**

LAND TITLES / REGISTRY DIVISION  
**THUNDER BAY**

Ontario Ministry of Natural Resources Land Management Branch

Date APRIL 1981

Number **G-141**

NOTES

400' surface rights reservation along the shores of lakes and rivers.

SAND and GRAVEL

THE INFORMATION THAT APPEARS ON THIS MAP HAS BEEN COMPILED FROM VARIOUS SOURCES, AND ACCURACY IS NOT GUARANTEED. THOSE WISHING TO STAKE MINING CLAIMS SHOULD CONSULT WITH THE MINING RECORDER, MINISTRY OF NORTHERN DEVELOPMENT AND MINES, FOR ADDITIONAL INFORMATION ON THE STATUS OF THE LANDS SHOWN HEREON.

MARTIN LAKE C-79



LEGEND

- ROADWAY AND ROUTE No. HIGHWAYS
- UNSURVEYED LINES TOWNSHIP, BASE LINE, ETC. LOTS, MINING CLAIMS, PARCELS, ETC.
- ENSURVEYED LINES LOT LINES PARCEL BOUNDARY MINING CLAIMS, ETC.
- RAILWAY AND RIGHT OF WAY
- UTILITY LINES
- NON-PERENNIAL STREAM
- FLOODING OR FLOODING RIGHTS
- SUBDIVISION
- ORIGINAL SHORELINE
- MARSH OR MUSKEG
- MINES

DISPOSITION OF CROWN LANDS

TYPE OF DOCUMENT	SYMBOL
PATENT, SURFACE & MINING RIGHT	⊙
SURFACE RIGHTS ONLY	⊖
MINING RIGHTS ONLY	⊕
LEASE, SURFACE & MINING RIGHTS	⊗
SURFACE RIGHTS ONLY	⊘
MINING RIGHTS ONLY	⊙
LICENSE OF OCCUPATION	⊙
CREATION LAND SALE	⊙
GRANT-IN-COUNCIL	⊙
RESERVATION	⊙
CANCELLED	⊙
SAND & GRAVEL	⊙
LAND USE PERMITS FOR COMMERCIAL TOURISM (WATER) ST. CLAMPS	⊙

SCALE: 1 INCH = 40 CHAINS  
 FEET: 0 100 200 300 400 500 600 700  
 METERS: 0 100 200 300 400 500 600 700

AREA  
**TYROL LAKE**  
 M.N.R. ADMINISTRATIVE DISTRICT  
**NIPIGON**  
 MINING DIVISION  
**THUNDER RAY**  
 LAND TITLES / REGISTRY DIVISION  
**THUNDER BAY**

Ministry of Natural Resources  
 Land Management Branch  
 Ontario

Date: AF-311 1081  
 Number: **G-141**  
 MARCH 28, 1988

MUNGO PARK POINT G-92

KABY LAKE G-59

SANDRA TP. G-167

IRWIN TP. G-164

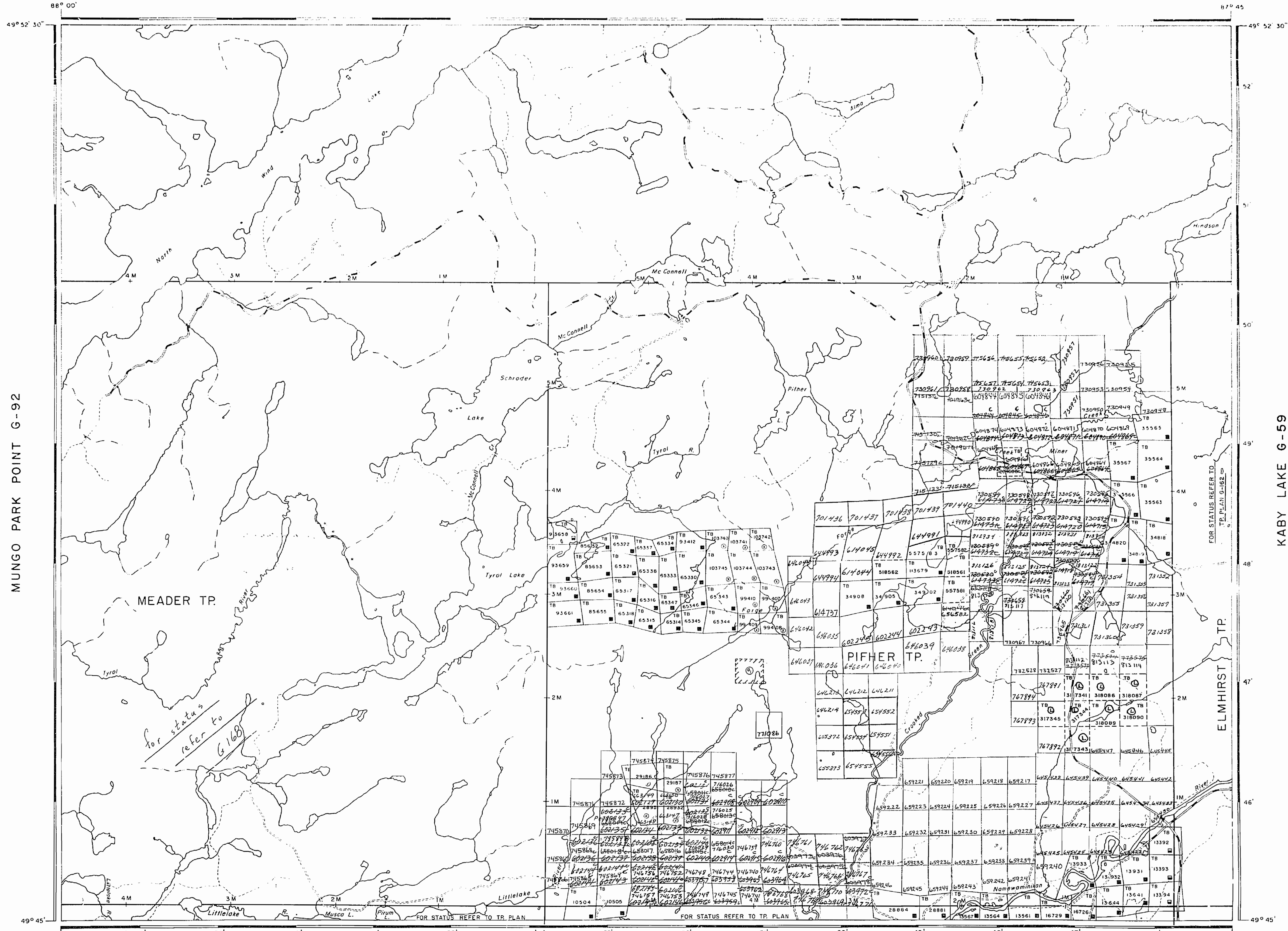
SERIALIZED  
 THUNDER BAY  
 MINING DIVISION  
 28 JUN 2 PM 2 06

NOTES

SAND and GRAVEL

Gravel Fire 155607

MARTIN LAKE G-79




LEGEND

- HIGHWAY AND ROUTE NO.
- OTHER ROADS
- TRAILS
- SURVEYED LINES
- TOWNSHIP BASE LINES ETC.
- UNSURVEYED LINES
- LOT LINES
- PARCEL BOUNDARY
- MINING CLAIMS ETC.
- RAILWAY AND RIGHT OF WAY
- UTILITY LINES
- NON-PERENNIAL STREAM
- FLOODING OR FLOODING RIGHTS
- SUBDIVISION
- ORIGINAL SHORELINE
- MARSH OR MUSKEG
- MINES

DISPOSITION OF CROWN LANDS

- | TYPE OF DOCUMENT               | SYMBOL |
|--------------------------------|--------|
| PATENT SURFACE & MINING RIGHTS | ●      |
| SURFACE RIGHTS ONLY            | ○      |
| MINING RIGHTS ONLY             | ◐      |
| LEASE SURFACE & MINING RIGHTS  | ◑      |
| SURFACE RIGHTS ONLY            | ◒      |
| MINING RIGHTS ONLY             | ◓      |
| LICENCE OF OCCUPATION          | ◔      |
| CROWN LAND SALE                | ◕      |
| ORDER IN-COUNCIL               | ◖      |
| RESERVATION                    | ◗      |
| CANCELLED                      | ◘      |
| SAND & GRAVEL                  | ◙      |



AREA  
**TYROL LAKE**

M.N.R. ADMINISTRATIVE DISTRICT  
**NIPIGON**  
MINING DIVISION  
**THUNDER BAY**  
LAND TITLES / REGISTRY DIVISION  
**THUNDER BAY**

Ministry of Land Management  
Resources Branch  
Ontario

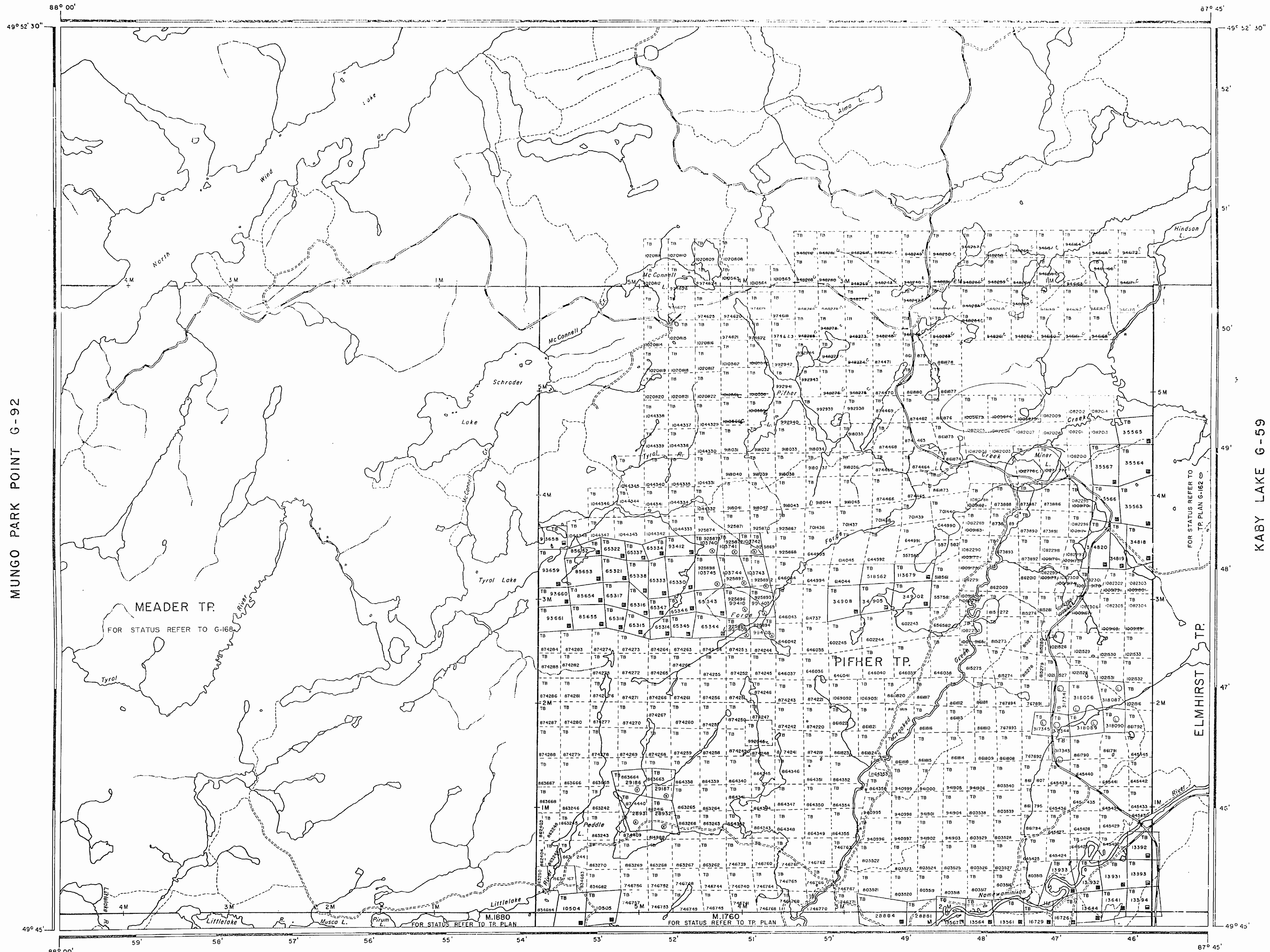
Date: APRIL 1981  
Nuc: *Apr 27/81*

497874

**G-141**



MARTIN LAKE G-79



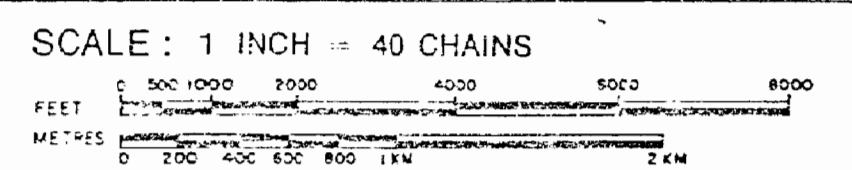
REPRODUCED FROM  
 ORIGINAL PLAN  
 11 11 17

LEGEND

- HIGHWAY AND ROUTE NO.
- OTHER ROADS
- TRAILS
- SURVEYED LINES
- TOWNSHIPS, BASE LINES, ETC.
- LOTS, MINING CLAIMS, PARCELS, ETC.
- PROPERTY LINES
- LOT LINES
- PARCEL BOUNDARY
- MINING CLAIMS ETC.
- RAILWAY AND RIGHT OF WAY
- UTILITY LINES
- NON-PERENNIAL STREAM
- FLOODING OR FLOODING RIGHTS
- SUBDIVISION
- ORIGINAL SHORELINE
- MARSH OR MUSKEG
- MINES

DISPOSITION OF CROWN LANDS

- | TYPE OF DOCUMENT                | SYMBOL |
|---------------------------------|--------|
| PATENT, SURFACE & MINING RIGHTS |        |
| SURFACE RIGHTS ONLY             |        |
| MINING RIGHTS ONLY              |        |
| LEASE, SURFACE & MINING RIGHTS  |        |
| SURFACE RIGHTS ONLY             |        |
| MINING RIGHTS ONLY              |        |
| LICENCE OF OCCUPATION           |        |
| CROWN LAND SALE                 | CS.    |
| ORDER-IN-COUNCIL                | OC     |
| RESERVATION                     |        |
| CANCELLED                       |        |
| SAND & GRAVEL                   |        |



AREA

**TYROL LAKE**

M.N.R. ADMINISTRATIVE DISTRICT  
**NIPIGON**

MINING DIVISION  
**THUNDER BAY**

LAND TITLES / REGISTRY DIVISION  
**THUNDER BAY**

Ministry of Natural Resources  
 Land Management Branch

Date: APRIL 1981  
 Number: **G-141**

SANDRA TP. G-167

IRWIN TP. G-164

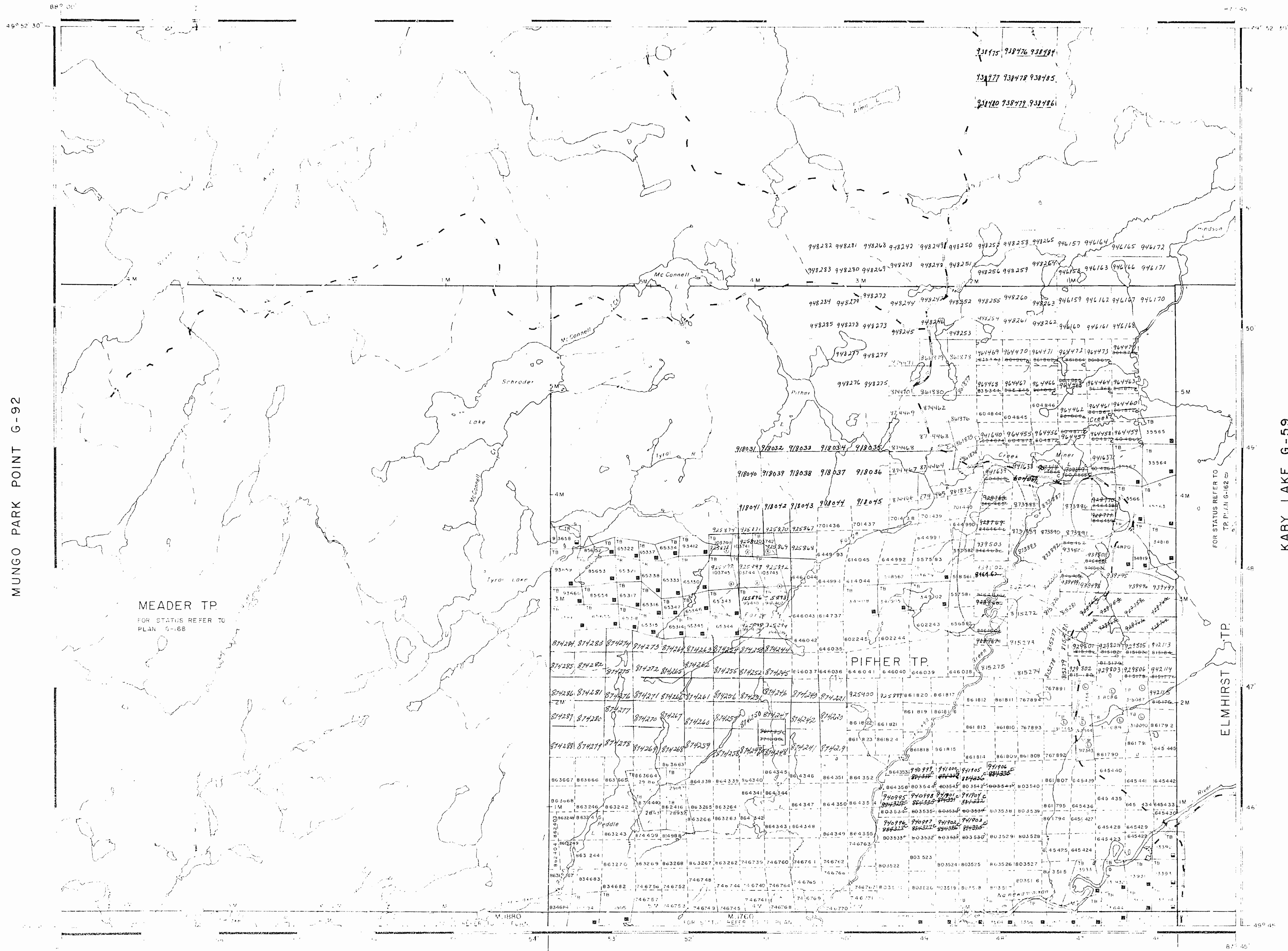
497874

MARCH 28, 1988

**G-141**



MARTIN LAKE G-79



MUNGO PARK POINT G-92

KABY LAKE G-59

MEADER TP.  
FOR STATUS REFER TO  
PLAN G-168

PIFHER TP.

ELMHIRST TP.

SANDRA TP. G-167

IRWIN TP. G-164

THUNDER BAY  
RECEIVED  
JUN 24 1987  
719 910 11 12 13 45 6

LEGEND

- ROADWAY AND RIGHTS OF WAY
- OTHER ROAD
- RAILWAY
- RAILWAY AND RIGHT OF WAY
- UTILITY LINES
- NON-PERENNIAL STREAM
- FLOODING OR FLOODING RIGHTS
- SUBDIVISION
- ORIGINAL SHORELINE
- MARSH OR MUSKIE
- MINES

DISPOSITION OF CROWN LANDS

- | TYPE OF DOCUMENT               | SYMBOL |
|--------------------------------|--------|
| PATENT SURFACE & MINING RIGHTS | ○      |
| SURFACE RIGHTS ONLY            | ○      |
| MINING RIGHTS ONLY             | ○      |
| LEASE SURFACE & MINING RIGHTS  | ○      |
| SURFACE RIGHTS ONLY            | ○      |
| MINING RIGHTS ONLY             | ○      |
| LICENCE OF OCCUPATION          | ○      |
| CROWN LAND SALE                | ○      |
| URGENCING                      | ○      |
| RESERVATION                    | ○      |
| CANCELLED                      | ○      |
| LAND GRAZE                     | ○      |

SCALE: 1 INCH = 40 CHAINS

AREA  
**TYROL LAKE**  
M.N.R. ADMINISTRATIVE DISTRICT  
**NIPIGON**  
MINING DIVISION  
**THUNDER BAY**  
LAND TITLES / REGISTRY DIVISION  
**THUNDER BAY**

Ministry of Natural Resources  
Land Management Branch  
Ontario  
21 March 22 1987  
Number

Date: APRIL 1981

G-141

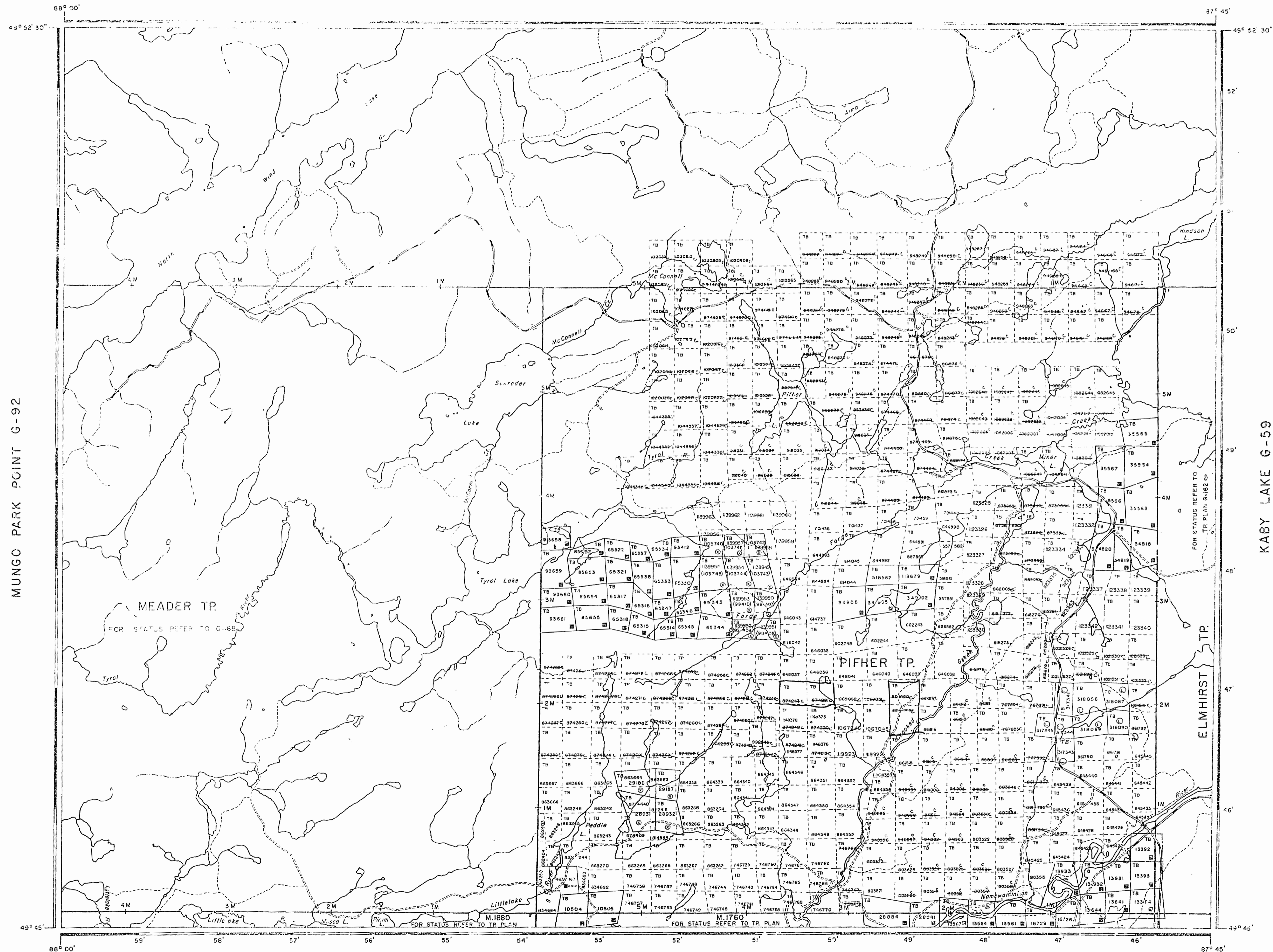
NOTES

100' surface rights reservation on shore of lakes and rivers

SAND AND GRAVEL

THE INFORMATION THAT APPEARS ON THIS MAP HAS BEEN COMPILED FROM VARIOUS SOURCES AND ACCURACY IS NOT GUARANTEED THOSE WISHING TO STAKE MINING CLAIMS SHOULD CONSULT WITH THE MINING RECORDER, MINISTRY OF NORTHERN DEVELOPMENT AND MINES, FOR ADDITIONAL INFORMATION ON THE STATUS OF THE LANDS SHOWN HEREON.

MARTIN LAKE G-79



MUNGO PARK POINT G-92

KABY LAKE G-59

SANDRA TP. G-167

IRWIN TP. G-164

30 JUL 13 PM 3 24  
THUNDER BAY  
MINING DIVISION

LEGEND

- ROADWAY AND BRIDGE
- UTTER ROADS
- ROADS
- SURVEYED LINES: TOWNSHIP, BASE LINES, ETC.
- LOTS, MINING CLAIMS, PARCELS, ETC.
- UNSURVEYED LINES: LOT LINES
- PANEL BOUNDARY
- MINING CLAIMS ETC.
- RAILWAY AND RIGHT OF WAY
- UTILITY LINES
- NON-PERENNIAL STREAM
- FLOODING OR FLOODING RIGHTS
- SUBDIVISION
- ORIGINAL SHORELINE
- MARSH OR MUSKIEG
- MINES

DISPOSITION OF CROWN LANDS

- | TYPE OF DOCUMENT               | SYMBOL |
|--------------------------------|--------|
| PATENT SURFACE & MINING RIGHTS | ○      |
| SURFACE RIGHTS ONLY            | ○      |
| MINING RIGHTS ONLY             | ○      |
| LEASE SURFACE & MINING RIGHTS  | ○      |
| SURFACE RIGHTS ONLY            | ○      |
| MINING RIGHTS ONLY             | ○      |
| LICENCE OF OCCUPATION          | ○      |
| CROWN LAND SALE                | ○      |
| ORDER-IN-COUNCIL               | ○      |
| RESERVATION                    | ○      |
| CANCELLED                      | ○      |
| SAND & GRAVEL                  | ○      |

SCALE: 1 INCH = 40 CHAINS  
 1:50,000  
 1:100,000  
 1:200,000  
 1:400,000  
 1:800,000  
 1:1,600,000

AREA  
**TYROL LAKE**  
 M.N.R. ADMINISTRATIVE DISTRICT  
**NIPIGON**  
 MINING DIVISION  
**THUNDER BAY**  
 LAND TITLES / REGISTRY DIVISION  
**THUNDER BAY**

Ministry of Natural Resources  
 Land Management Branch

Date: APRIL 1968  
 Number: **G-141**  
 MARCH 28, 1965

497874

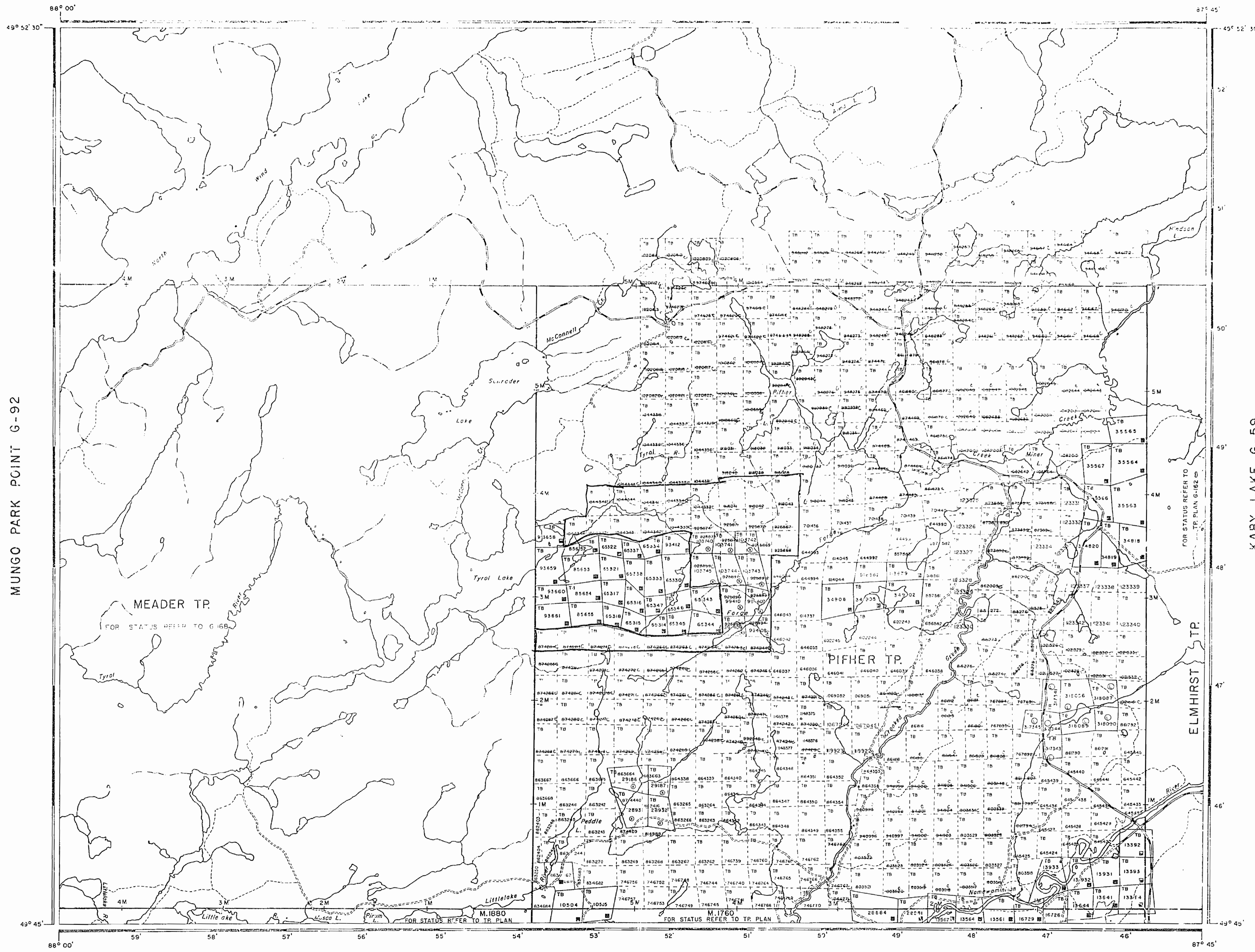
NOTES

40% surface rights reservation along the shores of all lakes and rivers.

SAND and GRAVEL

9-11-81

MARTIN LAKE G-79



MUNGO PARK POINT G-92

KABY LAKE G-59

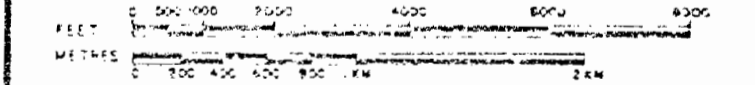
LEGEND

- ROAD AND PRIVATE TRAIL
- RAILWAY
- LOT, MINING CLAIM, TARGET, ETC.
- BOUNDARY
- RAILWAY AND RIGHT OF WAY
- URBANY LINES
- NON-PERMANENT STREAM
- FLOODING OR FLOODING RISKS
- SUBDIVISION
- ORIGINAL SHORELINE
- MARSH OR MUSKOGES
- MINES

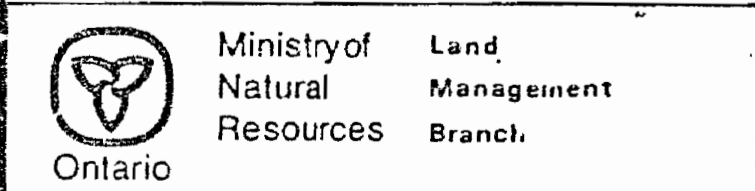
DISPOSITION OF CROWN LANDS

TYPE OF DISPOSITION	SYMBOL
PATENT SURFACE & MINING RIGHTS	⊙
LEASE SURFACE & MINING RIGHTS	⊙
LEASE SURFACE RIGHTS ONLY	⊙
LEASE MINING RIGHTS ONLY	⊙
LEASE SURFACE & MINING RIGHTS	⊙
LEASE SURFACE RIGHTS ONLY	⊙
LEASE MINING RIGHTS ONLY	⊙
LICENSE OF OCCUPATION	⊙
CROWN LAND SALE	⊙
RESERVATION	⊙
CANCELLED	⊙
SAND & GRAVEL	⊙

SCALE: 1 INCH = 40 CHAINS



AREA  
**TYROL LAKE**  
 M.N.R. ADMINISTRATIVE DISTRICT  
**NIPIGON**  
 MINING DIVISION  
**THUNDER BAY**  
 LAND TITLES / REGISTRY DIVISION  
**THUNDER BAY**



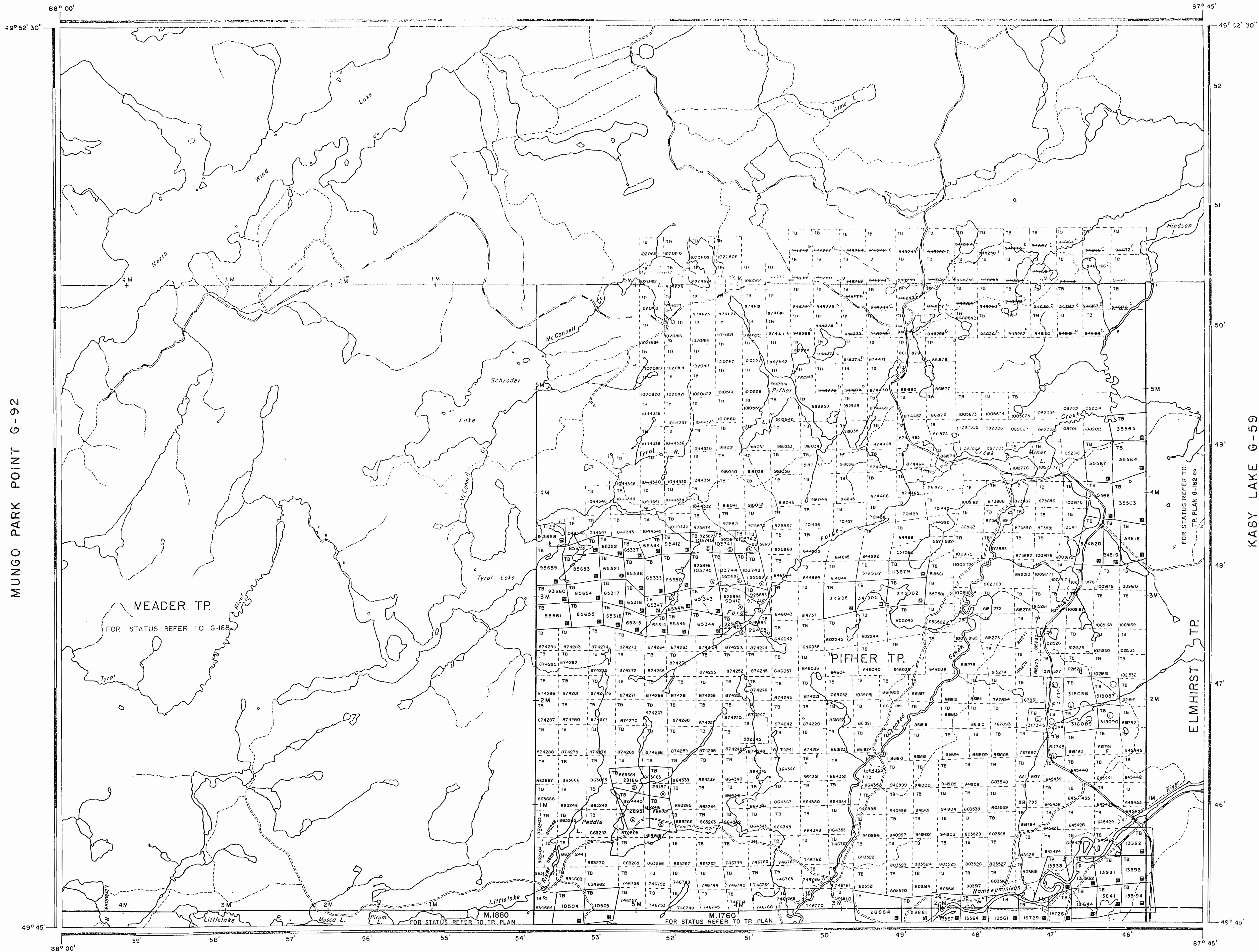
Date: APR 21 1981  
 Number: **G-141**  
 MARCH 28, 1988

SANDRA TP. G-167

IRWIN TP. G-164

THUNDER BAY MINING DIVISION 90 APR 31 09 11 36

MARTIN LAKE G-79



MUNGO PARK POINT G-92

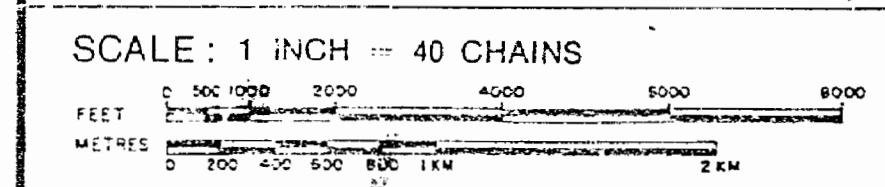
KABY LAKE G-59

LEGEND

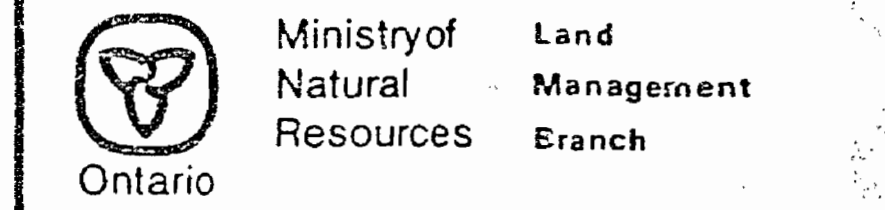
- HIGHWAY AND ROUTE No.
- OTHER ROADS
- TRAILS
- TOWNSHIPS, BASE LINES, ETC.
- LOTS, MINING CLAIMS, PARCELS, ETC.
- UNSURVEYED LINES:
- LOT LINES
- FENCE BOUNDARY
- MINING CLAIMS ETC.
- RAILWAY AND RIGHT OF WAY
- UTILITY LINES
- NON-PERMANENT STREAM
- FLOODING OR FLOODING RIGHTS
- SUBDIVISION
- ORIGINAL SHORELINE
- MARSH OR MUSKEG
- MINES

DISPOSITION OF CROWN LANDS

- | TYPE OF DOCUMENT                | SYMBOL   |
|---------------------------------|----------|
| PATENT, SURFACE & MINING RIGHTS | (Symbol) |
| " SURFACE RIGHTS ONLY           | (Symbol) |
| " MINING RIGHTS ONLY            | (Symbol) |
| LEASE, SURFACE & MINING RIGHTS  | (Symbol) |
| " SURFACE RIGHTS ONLY           | (Symbol) |
| " MINING RIGHTS ONLY            | (Symbol) |
| LICENCE OF OCCUPATION           | (Symbol) |
| CROWN LAND SALE                 | (Symbol) |
| ORDER-IN-COUNCIL                | (Symbol) |
| RESERVATION                     | (Symbol) |
| CANCELLED                       | (Symbol) |
| SAND & GRAVEL                   | (Symbol) |



THUNDER BAY  
 ADMINISTRATIVE DISTRICT  
 NIPIGON  
 MINING DIVISION  
 THUNDER BAY  
 LAND TITLES / REGISTRY DIVISION  
 THUNDER BAY



Date: APRIL 1981  
 Number: G-141  
 MARCH 28, 1988

RECEIVED THUNDER BAY 1988 MAR 5 PM 1 36

SANDRA TP. G-167

IRWIN TP. G-164

497874

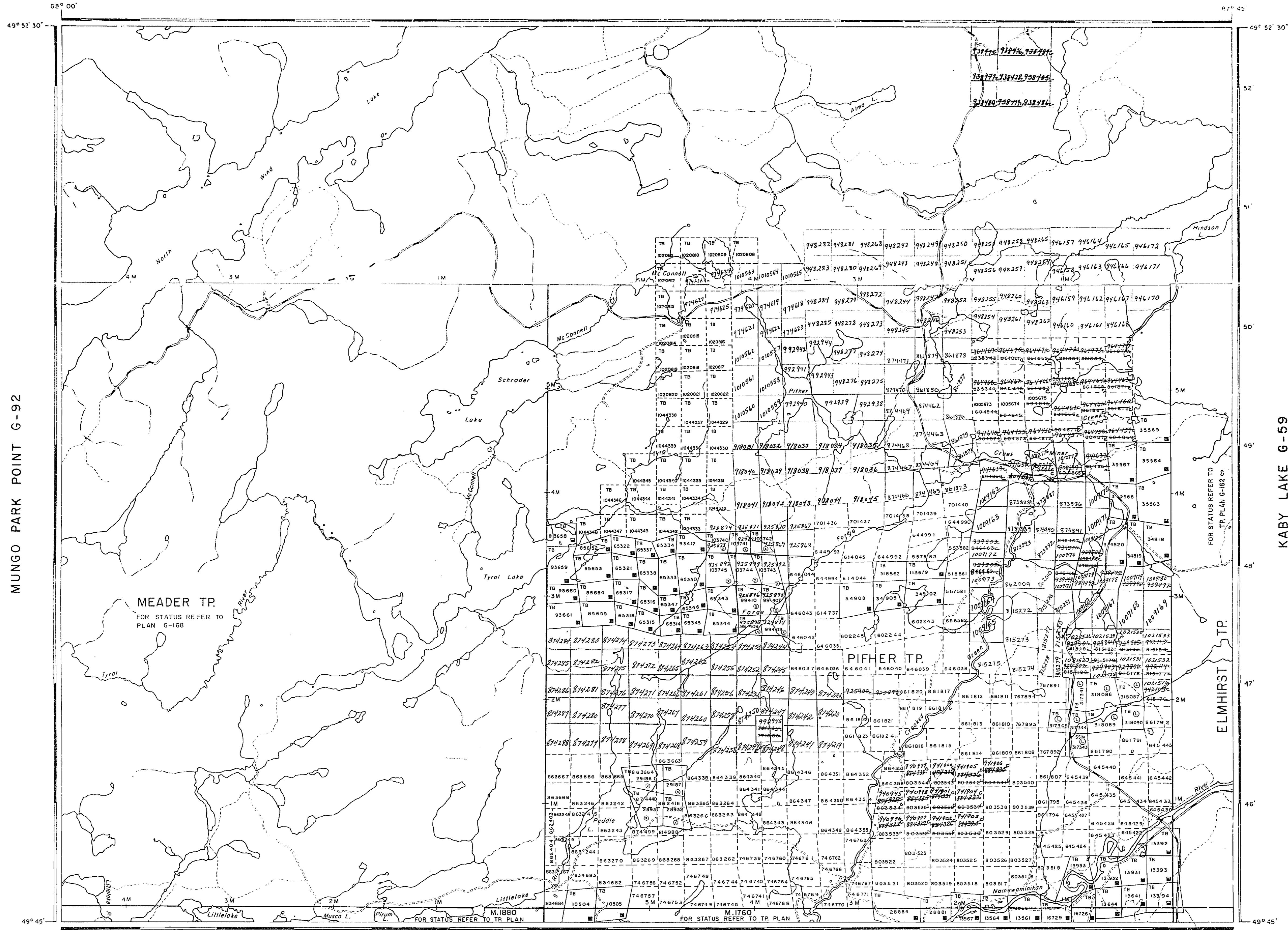
NOTES

1. All rights reserved on along the shores of lakes and rivers.

SAND and GRAVEL

Gravel Pit 1550.07

MARTIN LAKE G-79




LEGEND

- HIGHWAY AND ROUTE No.
- OTHER ROADS
- TRAILS
- SURVEYED LINES
- UNSURVEYED LINES
- LOT LINES
- PARCEL BOUNDARY
- MINING CLAIMS ETC.
- RAILWAY AND RIGHT OF WAY
- UTILITY LINES
- NON-PERENNIAL STREAM
- FLOODING OR FLOODING RIGHTS
- SUBDIVISION
- ORIGINAL SHORELINE
- MARSH OR MUSKEG
- MINES

DISPOSITION OF CROWN LANDS

TYPE OF DOCUMENT	SYMBOL
PATENT, SURFACE & MINING RIGHTS	●
.. SURFACE RIGHTS ONLY	○
.. MINING RIGHTS ONLY	◐
LEASE, SURFACE & MINING RIGHTS	◑
.. SURFACE RIGHTS ONLY	◒
.. MINING RIGHTS ONLY	◓
LICENCE OF OCCUPATION	◔
CROWN LAND SALE	CS
ORDER-IN-COUNCIL	OC
RESERVATION	○
CANCELLED	○
SAND & GRAVEL	○



AREA  
**TYROL LAKE**  
 M.N.R. ADMINISTRATIVE DISTRICT  
**NIPIGON**  
 MINING DIVISION  
**THUNDER BAY**  
 LAND TITLES / REGISTRY DIVISION  
**THUNDER BAY**

Ontario Ministry of Natural Resources Land Management Branch

Date: APRIL 1981 Number: G-141

KABY LAKE G-59

MUNGU PARK POINT G-92

SANDRA TP. G-167

IRWIN TP. G-164

NOTES

400' surface rights reservation along the shores of all lakes and rivers.

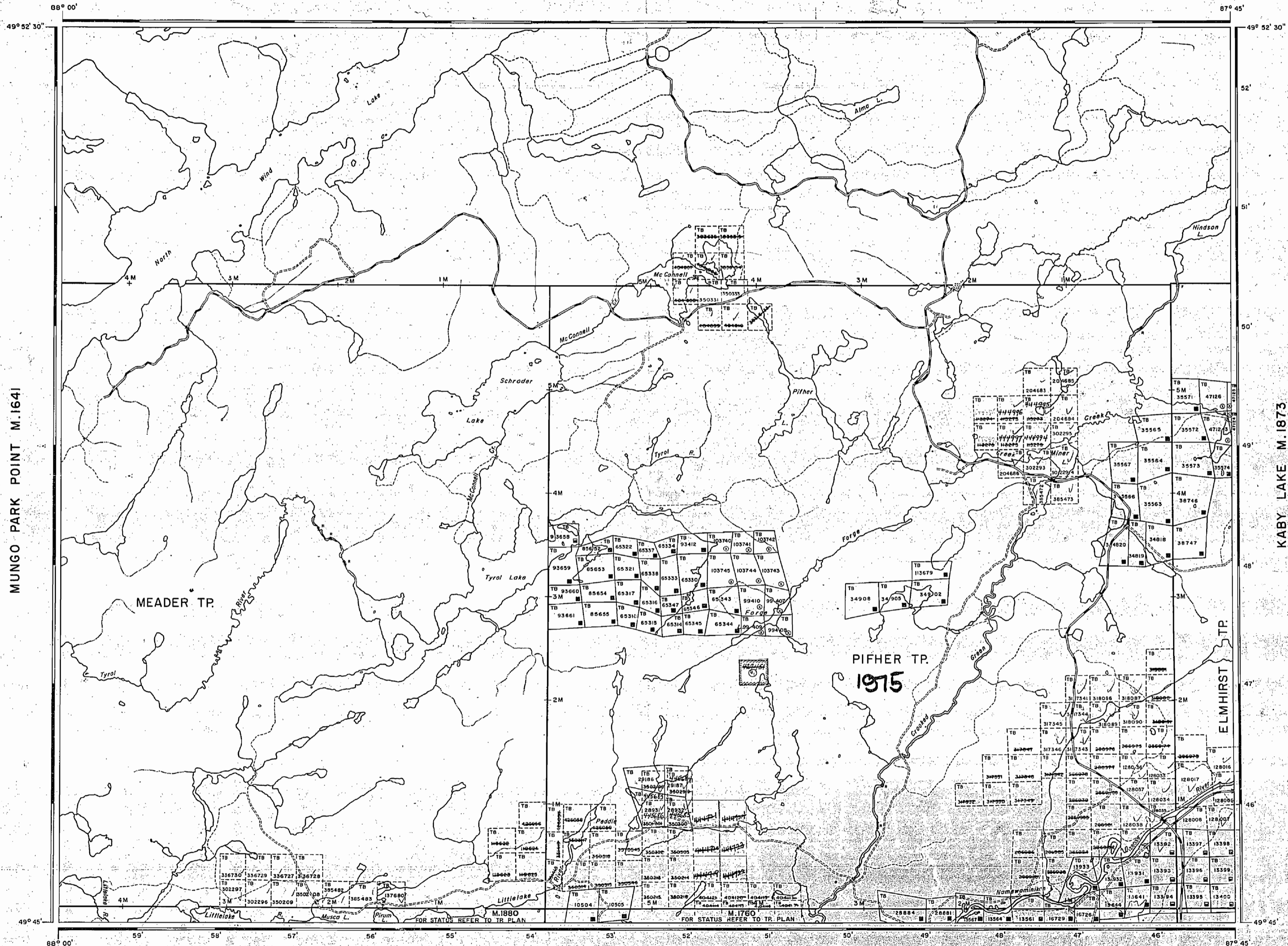
SAND and GRAVEL

Gravel File 155607

1863

DATE OF ISSUE  
JUL 7 1975

MARTIN LAKE M.1839




LEGEND

- HIGHWAY AND ROUTE No.
- OTHER ROADS
- TRAILS
- SURVEYED LINES:
  - TOWNSHIPS, BASE LINES, ETC.
  - LOTS, MINING CLAIMS, PARCELS, ETC.
- UNSURVEYED LINES:
  - LOT LINES
  - PARCEL BOUNDARY
  - MINING CLAIMS ETC.
- RAILWAY AND RIGHT OF WAY
- UTILITY LINES
- NON-PERENNIAL STREAM
- FLOODING OR FLOODING RIGHTS
- SUBDIVISION
- ORIGINAL SHORELINE
- MARSH OR MUSKEG
- MINES

DISPOSITION OF CROWN LANDS

TYPE OF DOCUMENT	SYMBOL
PATENT, SURFACE & MINING RIGHTS	
SURFACE RIGHTS ONLY	
MINING RIGHTS ONLY	
LEASE, SURFACE & MINING RIGHTS	
SURFACE RIGHTS ONLY	
MINING RIGHTS ONLY	
LICENCE OF OCCUPATION	
CROWN LAND SALE	
ORDER-IN-COUNCIL	
RESERVATION	
CANCELLED	
SAND & GRAVEL	

SCALE: 1 INCH = 40 CHAINS



ACRES	HECTARES
40	16

AREA  
**TYROL LAKE**  
DISTRICT  
THUNDER BAY  
MINING DIVISION  
NIPONDER BAY

Ministry of Natural Resources  
Ontario  
Surveys and Mapping Branch

Date: APRIL 1975 Plan No. M.1863  
National Topographical Series 42 E 13

MUNGO PARK POINT M.1641

KABY LAKE M.1873

MEADER TP.

PIFHER TP.  
1975

ELMHURST TP.

SANDRA TP. M.1880

IRWIN TP. M.1760

497874